Proj. #: 1700-021	File: G:ACAD\SAFFORD\2002_FEIS	Drawing: A09484.DWG XREF:TILE-078,TILE-079	Drwn by: DS	Chk'd by: TER	Date: 04-28-97	Rev: 12-18-02

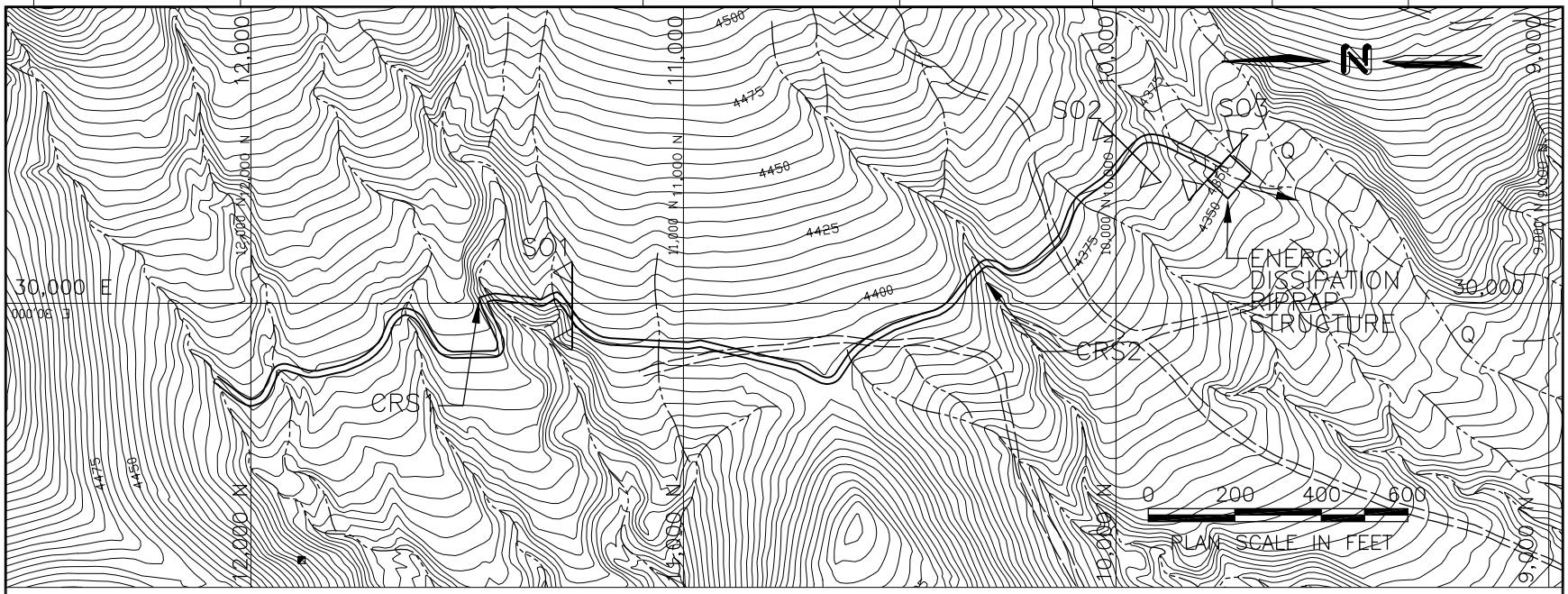

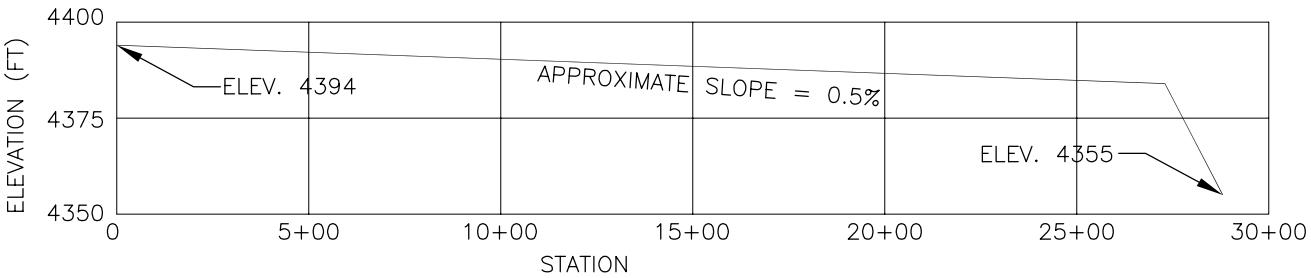

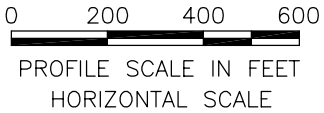

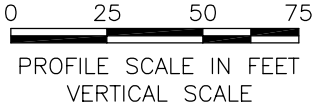

South Diversion Channel Cross-Section Details

CROSS SECTION	FLOW DEPTH (ft)	CHANNEL DEPTH (ft)	CHANNEL BED WIDTH (ft)	AVE. NATURAL GROUND SLOPE (ft)
SO1	3.64	5.0	15	7.5
SO2	4.89	6.0	15	6.0

Note: Flow and channel depths for Section SO3 will vary due to numerous slope changes along the section length but should not exceed the flow length of the previous section.

PRELIMINARY
NOT FOR CONSTRUCTION OR RECORDING

Source: Dames & Moore 1998C

DOS POBRES/SAN JUAN PROJECT

Graham County, Arizona T.5S.R.26E. T.6S.R.26E.

SOUTH DIVERSION CHANNEL
PLAN AND PROFILE
FIGURE 2-13