

NOTICE!!

These documents have been scanned!

Do not place un-scanned documents beneath this notice!

Do not remove this notice from this file!

GPO Jacket No. 560-102
Print Order 61540
Rise Business Services, LLC
Job=AZ15 6/3/2019



Box Number= AZ15110



Claim Begin-End: AMC368261-AMC368280

1 Initial Receipt



AZ15110-6

AMC367879-AMC368659

**United States Department of the Interior
Bureau of Land Management**

BUSINESS & SUPPORT SVCS DIV
ONE N CENTRAL AVE
PHOENIX, AZ 85004 -2203
Phone: (602) 417-9200

Receipt	
No:	1186130

Transaction #: 1226179

Date of Transaction: 11/17/2005

CUSTOMER: CORDEX EXL CO
573 E 2ND ST
RENO,NV 89502

ENTERED IN COMPTON

12/16/05

LINE #	QTY	DESCRIPTION	REMARKS	UNIT PRICE	TOTAL
1	20.00	LOCATABLE MINERALS / MINING CLAIMS-NEW,UNADJUD, ONE OR MORE AUTH NOS / NEW MINING CLAIM LOCATION FEE \$30 (1993) CASES: AMC368261/\$30.00, AMC368262/\$30.00, AMC368263/\$30.00, AMC368264/\$30.00, AMC368265/\$30.00, AMC368266/\$30.00, AMC368267/\$30.00, AMC368268/\$30.00, AMC368269/\$30.00, AMC368270/\$30.00, AMC368271/\$30.00, AMC368272/\$30.00, AMC368273/\$30.00, AMC368274/\$30.00, AMC368275/\$30.00, AMC368276/\$30.00, AMC368277/\$30.00, AMC368278/\$30.00, AMC368279/\$30.00, AMC368280/\$30.00		- n/a -	600.00
2	20.00	LOCATABLE MINERALS / MINING CLAIMS-NEW,UNADJUD, ONE OR MORE AUTH NOS / NEW MINING CLAIM PROCESSING FEE \$15 (1930) CASES: AMC368261/\$15.00, AMC368262/\$15.00, AMC368263/\$15.00, AMC368264/\$15.00, AMC368265/\$15.00, AMC368266/\$15.00, AMC368267/\$15.00, AMC368268/\$15.00, AMC368269/\$15.00, AMC368270/\$15.00, AMC368271/\$15.00, AMC368272/\$15.00, AMC368273/\$15.00, AMC368274/\$15.00, AMC368275/\$15.00, AMC368276/\$15.00, AMC368277/\$15.00, AMC368278/\$15.00, AMC368279/\$15.00, AMC368280/\$15.00		- n/a -	300.00
3	20.00	LOCATABLE MINERALS / MINING CLAIMS-NEW,UNADJUD, ONE OR MORE AUTH NOS / NEW MINING CLM MAINT FEE \$125 (1993) CASES: AMC368261/\$125.00, AMC368262/\$125.00, AMC368263/\$125.00, AMC368264/\$125.00, AMC368265/\$125.00, AMC368266/\$125.00, AMC368267/\$125.00, AMC368268/\$125.00, AMC368269/\$125.00, AMC368270/\$125.00, AMC368271/\$125.00, AMC368272/\$125.00, AMC368273/\$125.00, AMC368274/\$125.00, AMC368275/\$125.00, AMC368276/\$125.00, AMC368277/\$125.00, AMC368278/\$125.00, AMC368279/\$125.00, AMC368280/\$125.00	<i>2006</i>	- n/a -	2500.00
4	1.00	OVERPAYMENT / OVERPAYMENT OF FEES / OVERPAYMENT OF \$1 OR LESS (680)		- n/a -	100.00

TOTAL: \$3,500.00

*Refunded
6/27/06 AB*

PAYMENT INFORMATION				
1	AMOUNT:	\$3,500.00	POSTMARKED:	11/08/2005
	TYPE:	CHECK	RECEIVED:	11/16/2005
	CHECK NO:	4504		
	NAME:	CORDEX EXPLORATION CO 573 E 2ND ST RENO NV 89502		

REMARKS

This receipt was generated by the automated BLM Collections and Billing System and is a paper representation of a portion of the official electronic record contained therein.

Authorized Date06/27/2006

Instructions to Accounts AZ BLM REFUND \$100 OVERPAYMENT FOR NEW MINING CLAIMS
AMC368261 - AMC368280 RECEIPT #1186130 AB

Login ID2393

Entry Date06/27/2006

Total Amount\$100.00

NOTICE!!

These documents have been scanned!

Do not place un-scanned documents beneath this notice!

Do not remove this notice from this file!

GPO Jacket No. 560-102
Print Order 61540
Rise Business Services, LLC
Job=AZ15 6/3/2019



Box Number= AZ15110



Claim Begin-End: AMC368261-AMC368280

2 Correspondence



AZ15110-6

AMC367879-AMC368659

**NO
DOCUMENTS
FOUND**

NO DOCUMENTS FOUND
NO DOCUMENTS FOUND

NOTICE!!

These documents have been scanned!

Do not place un-scanned documents beneath this notice!

Do not remove this notice from this file!

GPO Jacket No. 560-102
Print Order 61540
Rise Business Services, LLC
Job=AZ15 6/3/2019



Box Number= AZ15110



Claim Begin-End: AMC368261-AMC368280

3 Transfers



AZ15110-6

AMC367879-AMC368659

Exhibit A

The following 12 unpatented lode mining claims located in Sections 26, 27, 35 and 36, Township 1 South, Range 12 West and Sections 1 and 2, Township 2 South, Range 12 West, G&SRB&M, Yuma County, Arizona, as follows:

Claim Name	BLM Serial No. (NMC)	County Rec Doc #
DW-1	AMC# 368261	Doc# 2005-50660
DW-2	AMC# 368262	Doc# 2005-50661
DW-3	AMC# 368263	Doc# 2005-50662
DW-4	AMC# 368264	Doc# 2005-50663
DW-5	AMC# 368265	Doc# 2005-50664
DW-6	AMC# 368266	Doc# 2005-50665
DW-7	AMC# 368267	Doc# 2005-50666
DW-8	AMC# 368268	Doc# 2005-50667
DW-9	AMC# 368269	Doc# 2005-50668
DW-10	AMC# 368270	Doc# 2005-50669
DW-11	AMC# 368271	Doc# 2005-50670
DW-12	AMC# 368272	Doc# 2005-50671

PHOENIX, ARIZONA

2016 AUG 11 P 3 15

RECEIVED
BLM AZ STATE OFFICE

[The remainder of this page is intentionally blank]

CERTIFIED MAIL®

**COLUMBUS GOLD (U.S.) CORP.
573 E. 2ND STREET
RENO, NV 89502**



7015 1520 0002 7777 0160

RENO, NV 89502

RENO, NV 89502



U.S. POSTAGE
\$6.47
FCM LETTER
89510
Date of sale
08/08/16
06 2S00
08282251

SSK

FOLD HERE

RECEIVED
BLM AZ STATE OFFICE
2016 AUG 11 P 3:15
PHOENIX, ARIZONA

DEPARTMENT OF THE INTERIOR - BLM
BUREAU OF LAND MANAGEMENT
ONE NORTH CENTRAL AVE, SUITE 800
PHOENIX, AZ 85004-4427

8500484427



United States Department of the Interior
Bureau of Land Management
 DIV OF LANDS, MINRLS & ENERGY
 ONE N CENTRAL AVE
 PHOENIX, AZ 85004 -4427
 Phone: 602-417-9200

Receipt

No: 3628637

Transaction #: 3732403	
Date of Transaction: 08/12/2016	
CUSTOMER:	
COLUMBUS GOLD (US) CORP 573 E 2ND ST RENO,NV 89502-1014 US	

LINE #	QTY	DESCRIPTION	REMARKS	UNIT PRICE	TOTAL
1	1.00	LOCATABLE MINERALS / MINING CLAIMS- NOT NEW-UNADJUD.ONE AUTH NO. ONLY / MINING CLAIM MONEY RECEIVED CASES: AMC368261/\$120.00	QCD - 12	- n/a -	120.00
TOTAL:					\$120.00

PAYMENT INFORMATION			
1	AMOUNT:	120.00	POSTMARKED: 08/08/2016
	TYPE:	CHECK	RECEIVED: 08/11/2016
	CHECK NO:	3365	
	NAME:	COLUMBUS GOLD NEVADA CORP 573 E 2ND ST RENO NV 89502-1014 US	

REMARKS

This receipt was generated by the automated BLM Collections and Billing System and is a paper representation of a portion of the official electronic record contained therein.

ENTERED
AUG 17 2016
 BY: *[Signature]*

FEB 23 2010

In Reply Refer To:

3800 (9330) RE

AMC368261, AMC376972, AMC378108, AMC380296

CERTIFIED MAIL - RETURN RECEIPT REQUESTED No. 7007 2680 0000 8514 7870

DECISION

CORDEX EXPL CO	:	This decision affects those claims
573 E 2ND ST	:	shown in the block below:
RENO, NV 89502-1014	:	

SEE THE ATTACHMENT FOR LIST OF CLAIMS

MINING CLAIMS
DECLARED FORFEITED

The mining claims listed above have been declared forfeited for failure to file the required maintenance fee payment or small miner's maintenance fee waiver (waiver).

Claimants are required to pay an annual non-refundable maintenance fee of \$140, or submit a waiver, on or before September 1 of each year. These requirements were established by Title 30 United States Code (U.S.C.) 28-f-k, as amended, and Title 43 Code of Federal Regulations (CFR) 3834 and 3835.

Our records do not show receipt of a maintenance fee payment, or waiver received on or before September 1, 2009, for the 2010 assessment year, for the claims listed above. Therefore, the claims are forfeited.

This decision does not relieve you of the liability for reclamation of all areas disturbed by your activities on lands covered by the subject mining claim(s) and/or site(s). After you complete the reclamation, you must notify the authorized officer of the appropriate surface managing agency so that the authorized officer may conduct a final site inspection and determine whether you may be released from liability.

If you fail to reclaim the land to the satisfaction of the authorized officer, the surface management agency may cite you for noncompliance under its surface management regulations.

SENDER: COMPLETE THIS SECTION

- Complete items 1, 2, and 3. Also complete item 4 if Restricted Delivery is desired.
- Print your name and address on the reverse so that we can return the card to you.
- Attach this card to the back of the mailpiece, or on the front if space permits.

1. Article Addressed to:

CORDEX EXPL CO
 573 E 2ND ST
 RENO, NV 89502-1014
 AZ933 RE AMC368261, AMC376972,
 AMC378108, AMC380296

2. Article Number

(Transfer from service label)

7007 2680 0000 8514 7870

COMPLETE THIS SECTION ON DELIVERY

A. Signature

X

 Agent AddresseeB. Received by (*Printed Name*)

JA Taylor

C. Date of Delivery


03/01/2010

D. Is delivery address different from item 1? YesIf YES, enter delivery address below: No

3. Service Type

 Certified Mail Express Mail Registered Return Receipt for Merchandise Insured Mail C.O.D.4. Restricted Delivery? (*Extra Fee*) Yes

UNITED STATES POSTAL SERVICE



First-Class Mail
Postage & Fees Paid
USPS
Permit No. G-10

- Sender: Please print your name, address, and ZIP+4 in this box •

RECEIVED
BLM AZ STATE OFFICE

2010 MAR -4 P 2: 52

PHOENIX, ARIZONA

BUREAU OF LAND MANAGEMENT
ARIZONA STATE OFFICE
ONE NORTH CENTRAL AVENUE
SUITE 800
PHOENIX, AZ 85004-2203



For land administered by the Bureau of Land Management (BLM), if you fail to reclaim the land to the satisfaction of the authorized officer as required in 43 CFR Subpart 3809, BLM will issue an order of noncompliance under 43 CFR 3809.601(a). If you fail to comply with the noncompliance order, BLM may take further action under 43 CFR 3809.604. Failure to conduct reclamation is a prohibited act that may subject you to criminal penalties. See 43 CFR 3809.605(h) and 43 CFR 3809.700.

This decision may be appealed to the Interior Board of Land Appeals, Office of the Secretary, in accordance with the regulations contained in 43 CFR, Part 4, and the enclosed Form 1842-1. If an appeal is taken, your notice of appeal must be filed in this office (at the above address) within 30 days from receipt of this decision. The appellant has the burden of showing that the decision appealed from is in error.

If you wish to file a petition pursuant to regulation 43 CFR 4.21 (58 FR 4939, January 19, 1993) for a stay of the effectiveness of this decision during the time that your appeal is being reviewed by the Board, the petition for a stay must accompany your notice of appeal. A petition for a stay is required to show sufficient justification based on the standards listed below. Copies of the notice of appeal and petition for a stay **must** also be submitted to each party named in this decision and to the Interior Board of Land Appeals and to the appropriate Office of the Solicitor (see 43 CFR 4.413) at the same time the original documents are filed with this office. If you request a stay, you have the burden of proof to demonstrate that a stay should be granted.

Standards for Obtaining a Stay

Except as otherwise provided by law or other pertinent regulation, a petition for a stay of a decision pending appeal shall show sufficient justification based on the following standards:

- (1) The relative harm to the parties if the stay is granted or denied,
- (2) The likelihood of the appellant's success on the merits,
- (3) The likelihood of immediate and irreparable harm if the stay is not granted, and
- (4) Whether the public interest favors granting the stay.

Please include your AMC serial number(s) on all correspondence. If additional information is required, please call Rod Ebert at 602-417-9397.



Ruben A. Sanchez
Group Administrator
Renewable and Mineral Resources

Enclosure
Appeal Form 1842-1

REbert:lm:022310

573 E 2ND ST,
CORDEX EXPL CO RENO NV 89502

LEAD FILE NO	CLAIM NAME	CLAIM NO.
AMC368261	DW-13	AMC368273
AMC368261	DW-14	AMC368274
AMC368261	DW-15	AMC368275
AMC368261	DW-16	AMC368276
AMC368261	DW-17	AMC368277
AMC368261	DW-18	AMC368278
AMC368261	DW-19	AMC368279
AMC368261	DW-20	AMC368280
AMC376972	DW 21	AMC376972
AMC376972	DW 22	AMC376973
AMC376972	DW 23	AMC376974
AMC376972	DW 24	AMC376975
AMC376972	DW 25	AMC376976
AMC376972	DW 26	AMC376977
AMC376972	DW 27	AMC376978
AMC376972	DW 28	AMC376979
AMC376972	DW 29	AMC376980
AMC376972	DW 30	AMC376981
AMC376972	DW 31	AMC376982
AMC376972	DW 32	AMC376983
AMC378108	BU 1	AMC378108
AMC378108	BU 2	AMC378109
AMC378108	BU 3	AMC378110
AMC378108	BU 4	AMC378111
AMC378108	BU 5	AMC378112
AMC378108	BU 6	AMC378113
AMC378108	BU 7	AMC378114
AMC378108	BU 8	AMC378115
AMC378108	BU 9	AMC378116
AMC378108	BU 10	AMC378117
AMC378108	BU 11	AMC378118
AMC378108	BU 12	AMC378119
AMC378108	BU 13	AMC378120
AMC378108	BU 14	AMC378121
AMC378108	BU 15	AMC378122
AMC378108	BU 16	AMC378123
AMC378108	BU 17	AMC378124
AMC378108	BU 18	AMC378125
AMC378108	BU 19	AMC378126
AMC378108	BU 20	AMC378127
AMC378108	BU 21	AMC378128
AMC378108	BU 22	AMC378129
AMC378108	BU 23	AMC378130
AMC378108	BU 24	AMC378131
AMC378108	BU 25	AMC378132
AMC378108	BU 26	AMC378133

LEAD FILE NO.	CLAIM NAME	CLAIM NO.
AMC378108	BU 27	AMC378134
AMC378108	BU 28	AMC378135
AMC378108	BU 29	AMC378136
AMC378108	BU 30	AMC378137
AMC378108	BU 31	AMC378138
AMC378108	BU 32	AMC378139
AMC378108	BU 33	AMC378140
AMC378108	BU 34	AMC378141
AMC378108	BU 35	AMC378142
AMC378108	BU 36	AMC378143
AMC378108	BU 37	AMC378144
AMC378108	BU 38	AMC378145
AMC378108	BU 39	AMC378146
AMC378108	BU 40	AMC378147
AMC378108	BU 41	AMC378148
AMC378108	BU 42	AMC378149
AMC378108	BU 43	AMC378150
AMC378108	BU 44	AMC378151
AMC378108	BU 45	AMC378152
AMC378108	BU 46	AMC378153
AMC378108	BU 47	AMC378154
AMC378108	BU 48	AMC378155
AMC380296	BU 49	AMC380296
AMC380296	BU 50	AMC380297

NOTICE!!

These documents have been scanned!

Do not place un-scanned documents beneath this notice!

Do not remove this notice from this file!

GPO Jacket No. 560-102
Print Order 61540
Rise Business Services, LLC
Job=AZ15 6/3/2019




Box Number= AZ15110



Claim Begin-End: AMC368261-AMC368280

4 Annual Filings



AZ15110-6

AMC367879-AMC368659

368261
447863

WHEN RECORDED, MAIL TO:
Allegiant Gold (U.S.) Ltd.
573 E. Second Street
Reno, Nevada 89502

**Mining Claim Rental Fee Filing &
Affidavit of Notice of Intent to Hold
Arizona Lode Mining Claims
2018-2019 ASSESSMENT YEAR**

STATE OF NEVADA)
) SS
COUNTY OF WASHOE)

RECEIVED
BLM AZ STATE OFFICE
2018 AUG 17 P 2:42
PHOENIX, ARIZONA

TO ALL WHOM IT MAY CONCERN:

Please take notice that ALLEGIANT GOLD (U.S.) LTD., whose address is 573 EAST SECOND STREET, RENO, NEVADA 89502, as owner or lessee, hereby files, pursuant to Public Law 102-381, 106 Stat. 1374, 1377-1379, and 43 CFR Parts 3730, 3820, 3830, and 3850, those unpatented mining claims listed by name and BLM serial number, in Exhibit A attached hereto as satisfaction of the in-lieu assessment work requirements imposed by law and regulation.

Set forth in Exhibit A are 32 unpatented mining claims for ALLEGIANT GOLD (U.S.) LTD., which will, simultaneously herewith, pay to the BLM upon filing the amount of \$155.00 rental per claim for each and every claim for a total amount of \$4,960.00.

It is the intention of ALLEGIANT GOLD (U.S.) LTD., lessee to maintain and develop the unpatented mining claims set forth in Exhibit A as is provided for by law, and to hold the same to and through 11:59 a.m. September 1, 2019.

Dated this 14th of August, 2018.

The undersigned affirms that this document does not contain the social security number of any person.

By: *Andy B. Wallace*
Name: Andy B. Wallace
Title: Vice President

Subscribed and sworn to before me this 14th day of August, 2018, by Andy B. Wallace.

Jennifer A. Taelour



NOTARY PUBLIC

4239761

ENTERED
AUG 27 2018
BY: RAM

EXHIBIT A

DESCRIPTION:

12 unpatented lode mining claims located in Section 35, Township 1 South, Range 12 West and Section 2, Township 2 South, Range 12 West, Yuma County, Arizona, as follows:

<u>Claim Name</u>	<u>BLM Serial Number</u>	<u>County Document Number</u>
DW-1	AMC# 368261	Doc# 2005-50660
DW-2	AMC# 368262	Doc# 2005-50661
DW-3	AMC# 368263	Doc# 2005-50662
DW-4	AMC# 368264	Doc# 2005-50663
DW-5	AMC# 368265	Doc# 2005-50664
DW-6	AMC# 368266	Doc# 2005-50665
DW-7	AMC# 368267	Doc# 2005-50666
DW-8	AMC# 368268	Doc# 2005-50667
DW-9	AMC# 368269	Doc# 2005-50668
DW-10	AMC# 368270	Doc# 2005-50669
DW-11	AMC# 368271	Doc# 2005-50670
DW-12	AMC# 368272	Doc# 2005-50671

OWNER/LESSOR: Allegiant Gold (U.S.) Ltd.
573 East Second Street,
Reno, NV 89502

RECEIVED
BLM AZ STATE OFFICE
2018 AUG 17 P 2:42
PHOENIX, ARIZONA

DESCRIPTION:

20 unpatented lode mining claims located in Sections 26, 27, 34-36, Township 1 South, Range 12 West and Sections 1 and 2, Township 2 South, Range 12 West, G&SRB&M, Yuma County, Arizona, as follows:

<u>Claim Name</u>	<u>BLM Serial Number</u>	<u>County Document Number</u>
DW 13	AMC# 447863	Doc# 2017-29144
DW 14	AMC# 447864	Doc# 2017-29145
DW 15	AMC# 447865	Doc# 2017-29146
DW 16	AMC# 447866	Doc# 2017-29147
DW 17	AMC# 447867	Doc# 2017-29148
DW 18	AMC# 447868	Doc# 2017-29149
DW 19	AMC# 447869	Doc# 2017-29150
DW 20	AMC# 447870	Doc# 2017-29151
DW 21	AMC# 447871	Doc# 2017-29152
DW 22	AMC# 447872	Doc# 2017-29153
DW 23	AMC# 447873	Doc# 2017-29154
DW 24	AMC# 447874	Doc# 2017-29155
DW 25	AMC# 447875	Doc# 2017-29156
DW 26	AMC# 447876	Doc# 2017-29157
DW 27	AMC# 447877	Doc# 2017-29158
DW 28	AMC# 447878	Doc# 2017-29159

DW 29
DW 30
DW 31
DW 32

AMC# 447879
AMC# 447880
AMC# 447881
AMC# 447882

Doc# 2017-29160
Doc# 2017-29161
Doc# 2017-29162
Doc# 2017-29163


OWNER/LESSOR: Cordilleran Exploration Company LLC
d/b/a Cordex Exploration Company
573 E. 2nd Street,
Reno, NV 89502

RECEIVED
BLM AZ STATE OFFICE
2018 AUG 17 P 2:42
PHOENIX, ARIZONA

ALLEGIANT GOLD (U.S.) LTD.
573 E. 2nd STREET
RENO, NV 89502

PLACE STICKER AT TOP OF ENVELOPE TO THE RIGHT
OF THE RETURN ADDRESS, FOLD AT DOTTED LINE


CERTIFIED MAIL



7017 1000 0000 7275 6573



1020



85004

U.S. POSTAGE
PAID
RENO, NV
89510
AUG 14, 18
AMOUNT

\$4.45
R2304W120928-20

DEPARTMENT OF THE INTERIOR-BLM
ONE NORTH CENTRAL AVENUE, STE 800
PHOENIX, AZ 85004-4427

RECEIVED
BLM AZ STATE OFFICE
2018 AUG 17 P 2:41
PHOENIX, ARIZONA

United States Department of the Interior
Bureau of Land Management
 DIV OF LANDS, MINRLS & ENERGY
 ONE N CENTRAL AVE
 PHOENIX, AZ 85004 -4427
 Phone: 602-417-9200

Receipt

No: 4239761

Transaction #: 4355167	
Date of Transaction: 08/20/2018	
CUSTOMER:	
ALLEGIANT GOLD (U.S.) LTD. 573 E 2ND ST RENO,NV 89502-1014 US	

LINE #	QTY	DESCRIPTION	REMARKS	UNIT PRICE	TOTAL
1	1.00	LOCATABLE MINERALS / MINING CLAIMS- NOT NEW-UNADJUD,ONE AUTH NO. ONLY / MINING CLAIM MONEY RECEIVED CASES: AMC368261/\$4960.00	MAINT/32	- n/a -	4960.00
TOTAL:					\$4,960.00

PAYMENT INFORMATION			
1	AMOUNT:	4960.00	POSTMARKED: N/A
	TYPE:	CHECK	RECEIVED: 08/17/2018
	CHECK NO:	4615	
	NAME:	ALLEGIANT GOLD (U.S.) LTD. 573 E 2ND ST RENO NV 89502-1014 US	

REMARKS

This receipt was generated by the automated BLM Collections and Billing System and is a paper representation of a portion of the official electronic record contained therein.

EXHIBIT A

24 unpatented lode mining claims located in Sections 19, 29-32, Township 23 South - Range 16 East, G.&S.R. Meridian, Harshaw (Patagonia) Mining District, Santa Cruz County, Arizona, as follows:

<u>Claim Name</u>	<u>BLM Serial Number</u>	<u>County Book/Page</u>
Red 1	AMC# 355021	Book 855 Page 446
Red 2	AMC# 355022	Book 855 Page 449
Red 3	AMC# 355023	Book 855 Page 450
Red 4	AMC# 355024	Book 855 Page 452
Red 5	AMC# 355025	Book 855 Page 454
Red 6	AMC# 355026	Book 855 Page 456
Red 7	AMC# 355027	Book 855 Page 458
Red 15	AMC# 355035	Book 855 Page 474
Red 16	AMC# 355036	Book 855 Page 476
Red 17	AMC# 355037	Book 855 Page 478
Red 18	AMC# 355038	Book 855 Page 480
Red 19	AMC# 355039	Book 855 Page 482
Red 20	AMC# 355040	Book 855 Page 484
PC 1	AMC# 355514	Book 880 Page 852
PC 2	AMC# 355515	Book 880 Page 854
PC 4	AMC# 355517	Book 880 Page 860
PC 6	AMC# 355519	Book 880 Page 866
PC 9	AMC# 355522	Book 880 Page 875
PC 10	AMC# 355523	Book 880 Page 878
PC 11	AMC# 355524	Book 880 Page 881
PC 12	AMC# 355525	Book 880 Page 884
PC 14	AMC# 355526	Book 880 Page 887
PC 15	AMC# 355527	Book 880 Page 890
PC 16	AMC# 355528	Book 880 Page 893

OWNER: Columbus Gold (U.S.) Corp.
573 E. 2nd Street
Reno, NV 89502

16 unpatented lode mining claims located in Sections 29 & 30, Township 23 South - Range 16 East, G.&S.R. Meridian, Harshaw (Patagonia) Mining District, Santa Cruz County, Arizona, as follows:

<u>Claim Name</u>	<u>BLM Serial Number</u>	<u>County Book/Page</u>
FM-1 Amd	AMC# 303024	Book 548 Page 445
FM-2 Amd	AMC# 303026	Book 548 Page 447
FM-3 Amd	AMC# 303027	Book 548 Page 448
FM-4 Amd	AMC# 303028	Book 548 Page 449
FM-5 Amd	AMC# 303029	Book 548 Page 450
Red 8	AMC# 355028	Book 855 Page 460
Red 9	AMC# 355029	Book 855 Page 462
Red 10	AMC# 355030	Book 855 Page 464
Red 11	AMC# 355031	Book 855 Page 466
Red 12	AMC# 355032	Book 855 Page 468
Red 13	AMC# 355033	Book 855 Page 470

RECEIVED
 BLM # 2 STATE OFFICE
 PHOENIX, ARIZONA
 2017 AUG 22 A 6:43

Red 14	AMC# 355034	Book 855	Page 472
PC 3	AMC# 355516	Book 880	Page 857
PC 5	AMC# 355518	Book 880	Page 863
PC 7	AMC# 355520	Book 880	Page 869
PC 8	AMC# 355521	Book 880	Page 872

OWNERS: Columbus Gold (U.S.) Corp. (50%)
573 E. 2nd Street
Reno, NV 89502

AND

Herb Duerr (50%)
1680 Greenfield Drive
Reno, NV 89509

RECEIVED
DLH AZ STATE OFFICE
2017 AUG 22 A 6:43
PHOENIX, ARIZONA

WHEN RECORDED, MAIL TO:

Columbus Gold (U.S.) Corp.
573 E. Second Street
Reno, Nevada 89502

**Mining Claim Rental Fee Filing &
Affidavit of Notice of Intent to Hold
Arizona Lode Mining Claims
2017-2018 ASSESSMENT YEAR**

RECEIVED
BLM AZ STATE OFFICE
2017 AUG 22 A 6:43
PHOENIX, ARIZONA

STATE OF NEVADA)
) SS
COUNTY OF WASHOE)

TO ALL WHOM IT MAY CONCERN:


Please take notice that COLUMBUS GOLD (U.S.) CORP., whose address is 573 EAST SECOND STREET, RENO, NEVADA 89502, as owner or lessee, hereby files, pursuant to Public Law 102-381, 106 Stat. 1374, 1377-1379, and 43 CFR Parts 3730, 3820, 3830, and 3850, those unpatented mining claims listed by name and BLM serial number, in Exhibit A attached hereto as satisfaction of the in-lieu assessment work requirements imposed by law and regulation.

Set forth in Exhibit A are 12 unpatented mining claims for COLUMBUS GOLD (U.S.) CORP., which will, simultaneously herewith, pay to the BLM upon filing the amount of \$155.00 rental per claim for each and every claim for a total amount of \$1,860.00.

It is the intention of COLUMBUS GOLD (U.S.) CORP., lessee to maintain and develop the unpatented mining claims set forth in Exhibit A as is provided for by law, and to hold the same to and through 11:59 a.m. September 1, 2018.


Dated this 14th of August, 2017.

The undersigned affirms that this document does not contain the social security number of any person.

By: 

Name: Andy B. Wallace
Title: Vice President

Subscribed and sworn to before me this 14th day of August, 2017, by Andy B. Wallace.



NOTARY PUBLIC



EXHIBIT A

12 unpatented lode mining claims located in Townships 1 and 2 South, Range 12 West, Yuma County, Arizona, as follows:

<u>Claim Name</u>	<u>BLM Serial Number</u>	<u>County Document Number</u>
DW-1	AMC# 368261 7	Doc# 2005-50660
DW-2	AMC# 368262	Doc# 2005-50661
DW-3	AMC# 368263	Doc# 2005-50662
DW-4	AMC# 368264	Doc# 2005-50663
DW-5	AMC# 368265	Doc# 2005-50664
DW-6	AMC# 368266	Doc# 2005-50665
DW-7	AMC# 368267	Doc# 2005-50666
DW-8	AMC# 368268	Doc# 2005-50667
DW-9	AMC# 368269	Doc# 2005-50668
DW-10	AMC# 368270	Doc# 2005-50669
DW-11	AMC# 368271 J	Doc# 2005-50670
DW-12	AMC# 368272 J	Doc# 2005-50671

RECEIVED
BLM AZ STATE OFFICE
2017 AUG 22 A 6:43
PHOENIX, ARIZONA

COLUMBUS GOLD (U.S.) CORP.
573 E. 2ND STREET
RENO, NV 89502



PLACE STICKER AT TOP OF ENVELOPE TO THE RIGHT
OF THE RETURN ADDRESS. FOLD AT DOTTED LINE
CERTIFIED MAIL



7016 0340 0000 5191 4177



1000




85004

U.S. POSTAGE
PAID
RENO NV
89510
AUG 16, 17
AMOUNT

\$7.29

R2304N118251-14

DEPARTMENT OF THE INTERIOR-BLM
ONE NORTH CENTRAL AVENUE, STE 800
PHOENIX, AZ 85004-4427



RECEIVED
BLM AZ STATE OFFICE
2017 AUG 22 A 6:43
PHOENIX, ARIZONA



United States Department of the Interior
Bureau of Land Management
 DIV OF LANDS, MINRLS & ENERGY
 ONE N CENTRAL AVE
 PHOENIX, AZ 85004 -4427
 Phone: 602-417-9200

Receipt

No: 3949746

Transaction #: 4059471	
Date of Transaction: 08/22/2017	
CUSTOMER:	
COLUMBUS GOLD (US) CORP 573 E 2ND ST RENO,NV 89502-1014 US	

LINE #	QTY	DESCRIPTION	REMARKS	UNIT PRICE	TOTAL
1	1.00	LOCATABLE MINERALS / MINING CLAIMS- NOT NEW-UNADJUD, ONE AUTH NO. ONLY / MINING CLAIM MONEY RECEIVED CASES: AMC355021/\$8060.00	MAINT 2018/52	- n/a -	8060.00
TOTAL:					\$8,060.00

PAYMENT INFORMATION			
1	AMOUNT:	6200.00	POSTMARKED: 08/16/2017
	TYPE:	CHECK	RECEIVED: 08/22/2017
	CHECK NO:	4062	
	NAME:	COLUMBUS GOLD U S CORP 573 E 2ND ST RENO NV 89502-1014 US	
2	AMOUNT:	1860.00	POSTMARKED: 08/16/2017
	TYPE:	CHECK	RECEIVED: 08/22/2017
	CHECK NO:	4063	
	NAME:	COLUMBUS GOLD U S CORP 573 E 2ND ST RENO NV 89502-1014 US	

REMARKS

This receipt was generated by the automated BLM Collections and Billing System and is a paper representation of a portion of the official electronic record contained therein.

368261

WHEN RECORDED, MAIL TO:
Columbus Gold (U.S.) Corp.
573 E. Second Street
Reno, Nevada 89502

RECEIVED
BLM AZ STATE OFFICE
2016 AUG 15 P 3 22
PHOENIX, ARIZONA

**Mining Claim Rental Fee Filing &
Affidavit of Notice of Intent to Hold
Arizona Lode Mining Claims
2016-2017 ASSESSMENT YEAR**

STATE OF NEVADA)
) SS
COUNTY OF WASHOE)

TO ALL WHOM IT MAY CONCERN:

Please take notice that COLUMBUS GOLD (U.S.) CORP., whose address is 573 EAST SECOND STREET, RENO, NEVADA 89502, as owner or lessee, hereby files, pursuant to Public Law 102-381, 106 Stat. 1374, 1377-1379, and 43 CFR Parts 3730, 3820, 3830, and 3850, those unpatented mining claims listed by name and BLM serial number, in Exhibit A attached hereto as satisfaction of the in-lieu assessment work requirements imposed by law and regulation.

Set forth in Exhibit A are 12 unpatented mining claims for COLUMBUS GOLD (U.S.) CORP., which will, simultaneously herewith, pay to the BLM upon filing the amount of \$155.00 rental per claim for each and every claim for a total amount of \$1,860.00.

It is the intention of COLUMBUS GOLD (U.S.) CORP., lessee to maintain and develop the unpatented mining claims set forth in Exhibit A as is provided for by law, and to hold the same to and through 11:59 a.m. September 1, 2017.

Dated this 11 of August, 2016.

The undersigned affirms that this document does not contain the social security number of any person.

By: *Andy B. Wallace*

Name: Andy B. Wallace
Title: Vice President

Subscribed and sworn to before me this 11TH day of August, 2016, by Andy B. Wallace.

Jennifer A. Taelour

NOTARY PUBLIC





EXHIBIT A

RECEIVED
BLM AZ STATE OFFICE

2015 AUG 15 P 3 22

12 unpatented lode mining claims located in Townships 1 and 2 South, Range 12 West, Yavapai County, Arizona, as follows:


PHOENIX, ARIZONA

<u>Claim Name</u>	<u>BLM Serial Number</u>	<u>County Document Number</u>
DW-1	AMC# 368261	Doc# 2005-50660
DW-2	AMC# 368262	Doc# 2005-50661
DW-3	AMC# 368263	Doc# 2005-50662
DW-4	AMC# 368264	Doc# 2005-50663
DW-5	AMC# 368265	Doc# 2005-50664
DW-6	AMC# 368266	Doc# 2005-50665
DW-7	AMC# 368267	Doc# 2005-50666
DW-8	AMC# 368268	Doc# 2005-50667
DW-9	AMC# 368269	Doc# 2005-50668
DW-10	AMC# 368270	Doc# 2005-50669
DW-11	AMC# 368271	Doc# 2005-50670
DW-12	AMC# 368272	Doc# 2005-50671

COLUMBUS GOLD (U.S.) CORP.
573 E. 2ND STREET
RENO, NV 89502

FOR POSTAGE AND FEES GO TO THE FRONT OF THE RETURN ADDRESS. FOLD AT DOTTED LINE

CERTIFIED MAIL



7015 1520 0002 7777 0177



U.S. POSTAGE
\$7.15
FCM LG ENV
89510
Date of sale
08/11/16
06 2500
08282251 SSK

DEPARTMENT OF THE INTERIOR - BLM
BUREAU OF LAND MANAGEMENT
ONE NORTH CENTRAL AVE, SUITE 800
PHOENIX, AZ 85004-4427

PHOENIX, ARIZONA

2016 AUG 15 P 3 22

RECEIVED
BLM AZ STATE OFFICE

United States Department of the Interior
Bureau of Land Management
 DIV OF LANDS, MINRLS & ENERGY
 ONE N CENTRAL AVE
 PHOENIX, AZ 85004 -4427
 Phone: 602-417-9200

Receipt

No: 3631982

Transaction #: 3735789	
Date of Transaction: 08/16/2016	
CUSTOMER:	
COLUMBUS GOLD (US) CORP 573 E 2ND ST RENO,NV 89502-1014 US	

LINE #	QTY	DESCRIPTION	REMARKS	UNIT PRICE	TOTAL
1	1.00	LOCATABLE MINERALS / MINING CLAIMS- NOT NEW-UNADJUD,ONE AUTH NO. ONLY / MINING CLAIM MONEY RECEIVED CASES: AMC368261/\$1860.00	MAIN FEE 2017 - 12	- n/a -	1860.00
TOTAL:					\$1,860.00

PAYMENT INFORMATION					
1	AMOUNT:	1860.00	POSTMARKED:	08/11/2016	
	TYPE:	CHECK	RECEIVED:	08/15/2016	
	CHECK NO:	3373			
	NAME:	COLUMBUS GOLD NEVADA CORP 573 E 2ND ST RENO NV 89502-1014 US			

REMARKS

This receipt was generated by the automated BLM Collections and Billing System and is a paper representation of a portion of the official electronic record contained therein.

368261

WHEN RECORDED, MAIL TO:

Columbus Silver (U.S.) Corp.
573 E. Second Street
Reno, Nevada 89502

**Mining Claim Rental Fee Filing &
Affidavit of Notice of Intent to Hold
Arizona Lode Mining Claims
2015-2016 ASSESSMENT YEAR**

STATE OF NEVADA)
) SS
COUNTY OF WASHOE)

TO ALL WHOM IT MAY CONCERN:

Please take notice that COLUMBUS SILVER (U.S.) CORP., whose address is 573 EAST SECOND STREET, RENO, NEVADA 89502, as owner or lessee, hereby files, pursuant to Public Law 102-381, 106 Stat. 1374, 1377-1379, and 43 CFR Parts 3730, 3820, 3830, and 3850, those unpatented mining claims listed by name and BLM serial number, in Exhibit A attached hereto as satisfaction of the in-lieu assessment work requirements imposed by law and regulation.

Set forth in Exhibit A are 12 unpatented mining claims for COLUMBUS SILVER (U.S.) CORP., which will, simultaneously herewith, pay to the BLM upon filing the amount of \$155.00 rental per claim for each and every claim for a total amount of \$1,860.00.

It is the intention of COLUMBUS SILVER (U.S.) CORP., lessee to maintain and develop the unpatented mining claims set forth in Exhibit A as is provided for by law, and to hold the same to and through 11:59 a.m. September 1, 2016.

Dated this 1st of August, 2015.

The undersigned affirms that this document does not contain the social security number of any person.

By: *Jennifer VonFerber*
Name: Jennifer VonFerber
Title: Agent

Subscribed and sworn to before me this 13th day of August, 2015.

[Signature]
NOTARY PUBLIC



RECEIVED
BLM WASHOE OFFICE
2015 AUG 21 P 2:42
FONIX, ARIZONA

ENTERED
AUG 26 2015
BY: 12


RECEIPT # 3374923

EXHIBIT A

12 unpatented lode mining claims located in Townships 1 and 2 South, Range 12 West, Yuma County, Arizona, as follows:

<u>Claim Name</u>	<u>BLM Serial Number</u>	<u>County Document Number</u>
DW-1	AMC# 368261	Doc# 2005-50660
DW-2	AMC# 368262	Doc# 2005-50661
DW-3	AMC# 368263	Doc# 2005-50662
DW-4	AMC# 368264	Doc# 2005-50663
DW-5	AMC# 368265	Doc# 2005-50664
DW-6	AMC# 368266	Doc# 2005-50665
DW-7	AMC# 368267	Doc# 2005-50666
DW-8	AMC# 368268	Doc# 2005-50667
DW-9	AMC# 368269	Doc# 2005-50668
DW-10	AMC# 368270	Doc# 2005-50669
DW-11	AMC# 368271	Doc# 2005-50670
DW-12	AMC# 368272	Doc# 2005-50671

RECEIVED
BLM ARIZONA OFFICE
2015 AUG 21 P 2:42
PHOENIX, ARIZONA



United States Department of the Interior
Bureau of Land Management
LANDS/RECREATION & PLANNING
ONE N CENTRAL AVE
PHOENIX, AZ 85004 -2203
Phone: 602-417-9200

Receipt

No:

3374923

Transaction #: 3473139	
Date of Transaction: 08/24/2015	
CUSTOMER:	
COLUMBUS SILVER (US) CORP 573 E 2ND ST RENO,NV 89502-1014 US	

LINE #	QTY	DESCRIPTION	REMARKS	UNIT PRICE	TOTAL
1	1.00	LOCATABLE MINERALS / MINING CLAIMS-NOT NEW-UNADJUD,ONE AUTH NO. ONLY / MINING CLAIM MONEY RECEIVED CASES: AMC368261/\$1860.00	MAINT FEE PYMNT - 12 2016	- n/a -	1860.00
TOTAL:					\$1,860.00

PAYMENT INFORMATION					
1	AMOUNT:	1860.00	POSTMARKED:	08/17/2015	
	TYPE:	CHECK	RECEIVED:	08/21/2015	
	CHECK NO:	2867			
	NAME:	COLUMBUS GOLD (NEVADA) CORP 573 E 2ND ST RENO NV 89502-1014 US			

REMARKS

This receipt was generated by the automated BLM Collections and Billing System and is a paper representation of a portion of the official electronic record contained therein.

ENTERED
AUG 26 2015
BY: 12

Cordex Exploration
573 E. 2nd St
Reno, NV 89502



RETURN RECEIPT
REQUESTED

RECEIVED
BLM AZ STATE OFFICE
2015 AUG 21 P 2:42
PHOENIX, ARIZONA

Arizona State BLM
one North Central Ave
Suite 800
Phoenix, AZ 85004-4427

368261

WHEN RECORDED, MAIL TO:

Columbus Silver (U.S.) Corp.
573 E. Second Street
Reno, Nevada 89502

**Mining Claim Rental Fee Filing &
Affidavit of Notice of Intent to Hold
Arizona Lode Mining Claims
2014-2015 ASSESSMENT YEAR**

STATE OF NEVADA)
) SS
COUNTY OF WASHOE)

NO. OF CLAIMS 12
AMOUNT \$1860.00
RECEIPT NO. 3105682
INIT. AST
 **** BLM-ASO****

TO ALL WHOM IT MAY CONCERN:

Please take notice that COLUMBUS SILVER (U.S.) CORP., whose address is 573 EAST SECOND STREET, RENO, NEVADA 89502, as owner or lessee, hereby files, pursuant to Public Law 102-381, 106 Stat. 1374, 1377-1379, and 43 CFR Parts 3730, 3820, 3830, and 3850, those unpatented mining claims listed by name and BLM serial number, in Exhibit A attached hereto as satisfaction of the in-lieu assessment work requirements imposed by law and regulation.

Set forth in Exhibit A are 12 unpatented mining claims for COLUMBUS SILVER (U.S.) CORP., which will, simultaneously herewith, pay to the BLM upon filing the amount of \$155.00 rental per claim for each and every claim for a total amount of \$1,860.00.

It is the intention of COLUMBUS SILVER (U.S.) CORP., lessee to maintain and develop the unpatented mining claims set forth in Exhibit A as is provided for by law, and to hold the same to and through 11:59 a.m. September 1, 2015.

Dated this 1st of August, 2014.

The undersigned affirms that this document does not contain the social security number of any person.

Subscribed and sworn to before me this 1st day of August, 2014.

Donna C. Kennedy
NOTARY PUBLIC

By: Jennifer Taelon
Name: Jennifer Taelon
Title: Agent

2014 AUG 18 P 2:41
PHOENIX, ARIZONA

RECEIVED
BLM AZ STATE OFFICE

 **DONNA C. KENNEDY**
Notary Public - State of Nevada
Appointment Recorded in Washoe County
No: 99-4594-2 - Expires July 28, 2015

ENTERED
AUG 21 2014
BY: RAM

EXHIBIT A

12 unpatented lode mining claims located in Townships 1 and 2 South, Range 12 West, Yuma County, Arizona, as follows:

<u>Claim Name</u>	<u>BLM Serial Number</u>	<u>County Document Number</u>
DW-1	AMC# 368261	Doc# 2005-50660
DW-2	AMC# 368262	Doc# 2005-50661
DW-3	AMC# 368263	Doc# 2005-50662
DW-4	AMC# 368264	Doc# 2005-50663
DW-5	AMC# 368265	Doc# 2005-50664
DW-6	AMC# 368266	Doc# 2005-50665
DW-7	AMC# 368267	Doc# 2005-50666
DW-8	AMC# 368268	Doc# 2005-50667
DW-9	AMC# 368269	Doc# 2005-50668
DW-10	AMC# 368270	Doc# 2005-50669
DW-11	AMC# 368271	Doc# 2005-50670
DW-12	AMC# 368272	Doc# 2005-50671

RECEIVED
BLM AZ STATE OFFICE
2014 AUG 18 P 2:42
PHOENIX, ARIZONA

United States Department of the Interior
 Bureau of Land Management
 LANDS/RECREATION & PLANNING
 ONE N CENTRAL AVE
 PHOENIX, AZ 85004 -2203
 Phone: 602-417-9200



Receipt

No:

3105682

Transaction #: 3197338	
Date of Transaction: 08/19/2014	
CUSTOMER:	
COLUMBUS SILVER (US) CORP 573 E 2ND ST RENO,NV 89502-1014 US	

LINE #	QTY	DESCRIPTION	REMARKS	UNIT PRICE	TOTAL
1	1.00	LOCATABLE MINERALS / MINING CLAIMS-NOT NEW-UNADJUD,ONE AUTH NO. ONLY / MINING CLAIM MONEY RECEIVED CASES: AMC368261/\$1860.00	MAINT FEE PYMNT (12) 2015	- n/a -	1860.00
TOTAL:					\$1,860.00

PAYMENT INFORMATION					
1	AMOUNT:	1860.00	POSTMARKED:	08/14/2014	
	TYPE:	FOREIGN CHECK	RECEIVED:	08/18/2014	
	CHECK NO:	000539			
	NAME:	COLUMBUS EXPLORATION CORPORATION 1090 HAMILTON ST VANCOUVER BC CANADA NS V6B 2RA CA			

REMARKS

This receipt was generated by the automated BLM Collections and Billing System and is a paper representation of a portion of the official electronic record contained therein.

COLUMBUS SILVER (U.S.) CORP.
573 EAST SECOND STREET
RENO, NV 89502


RECEIVED
SUN. OFFICE

2014 AUG 18 P 2:40

PHOENIX, ARIZONA

OF THE RETURN ADDRESS, FOLD AT DOTTED LINE

CERTIFIED MAIL™



7007 2560 0002 6737 1731



1000

85004

U.S. POSTAGE
PAID
RENO, NV
89510
AUG 14, 14
AMOUNT

\$7.40
00021807-02

DEPARTMENT OF THE INTERIOR-BLM
ONE NORTH CENTRAL AVENUE, STE 800
PHOENIX, AZ 85004-4427

RETURN RECEIPT
REQUESTED



Columbus Exploration Corporation
1090 Hamilton Street
Vancouver, BC, V6B 2R9

Robert Giustra, President & Chief Executive Officer
Phone: (604) 638-3944
Fax: (604) 634-0971

September 23, 2013

VIA COURIER

Department of the Interior
Bureau of Land Management
Arizona State Office
One North Central Ave, Suite 800
Phoenix, Arizona
85004-4427

AMC 43990
207723
129254
366937
369924
386550
44189
368261

Re: Columbus Silver (U.S.) Corporation (The "Company")

Dear Sirs,

This letter is to inform you that the above noted Company has a new mailing address. Please update your records to replace the Company's previous address:

*Columbus Silver (U.S.) Corporation
573 E. Second Street
Reno, Nevada 89502
U.S.A.*

with the following new address:

*Columbus Silver (U.S.) Corporation
1090 Hamilton Street
Vancouver, BC V6B 2R9
Canada
Billing e-mail: Daniela@columbusgroup.com*

Please send future correspondence to the new address.


Thank you for your prompt attention to this matter.

Sincerely,

Robert Giustra
President
Columbus Silver (U.S.) Corporation

RECEIVED
BLM AZ STATE OFFICE
2013 SEP 25 A 9:48
PHOENIX, ARIZONA

From: (604) 638-3474
Daniela Freitas
Columbus Silver
1090 Hamilton Street



Ship Date: 24SEP13
ActWgt: 0.1 KG
CAD: 8244894/INCA3430

Vancouver, BC V6B2R9
CANADA

REF:
DESC-1: Correspondence/No Customs Value
DESC-2:
DESC-3:
DESC-4:

SHIP TO: (602) 417-9200

BILL SENDER

Department of the Interior
Bureau of Land Management
One North Central Ave, Suite 800


COUNTRY MFG: CA
CARRIAGE VALUE: 0.00 CAD
CUSTOMS VALUE: 0.00 CAD
T/C: S 403910287 D/T: S 403910287
SIGN: Daniela Freitas
EIN/VAT:
PKG TYPE: ENV

PHOENIX, AZ 85004
US

10:30A
INTL PRIORITY
ISR
85004
AZ-US
PHX

TRK# 7967 5060 4034
0430

XH ZSYA



51AG1.8256/1A9E

These commodities, technology, or software were exported from Canada in accordance with the export administration regulations. Diversion contrary to Canadian law prohibited.

The Warsaw Convention may apply and will govern and in most cases limit the liability of Federal Express for loss or delay of or damage to your shipment. Subject to the conditions of the contract.

CONSIGNEE COPY - PLEASE PLACE IN POUCH

After printing this label:

1. Use the 'Print' button on this page to print your label to your laser or inkjet printer.
2. Fold the printed page along the horizontal line.
3. Place label in shipping pouch and affix it to your shipment so that the barcode portion of the label can be read and scanned.

Warning: Use only the printed original label for shipping. Using a photocopy of this label for shipping purposes is fraudulent and could result in additional billing charges, along with the cancellation of your FedEx account number.

LEGAL TERMS AND CONDITIONS OF FEDEX SHIPPING DEFINITIONS. On this Air Waybill, "we", "our", "us", and "FedEx" refer to Federal Express Corporation, its subsidiaries and branches and their respective employees, agents, and independent contractors. The terms "you" and "your" refer to the shipper, its employees, principals and agents. If your shipment originates outside the United States, your contract of carriage is with the FedEx subsidiary, branch or independent contractor who originally accepts the shipment from you. The term "package" means any container or envelope that is accepted by us for delivery. Waybill. AIR CARRIAGE NOTICE. For any international shipments by air, the Warsaw Convention, as amended, may be applicable. The Warsaw Convention, as amended, will then govern and in most cases limit FedEx's liability for loss, delay of, or damage to your shipment. The Warsaw Convention, as amended, limits FedEx's liability. For example in the U.S. the Warsaw Convention's liability limits may vary in each country. There are no specific stopping places which are agreed to and FedEx reserves the right to route the shipment in any way FedEx deems appropriate. ROAD TRANSPORT NOTICE. Shipments transported solely by road to or from a country which is a party to the Warsaw Convention or the Contract for the International Carriage of Goods by Road (the "CMR") are subject to the terms and conditions of the CMR, notwithstanding any other provision of this Air Waybill to the contrary. For those shipments transported solely by road, if a conflict arises between the provisions of the CMR and this Air Waybill, the terms of the CMR shall prevail. LIMITATION OF LIABILITY. If not governed by the Warsaw Convention, the CMR, or other international treaties, laws, other government regulations, orders, or requirements, FedEx's maximum liability for damage, loss, delay, shortage, mis-delivery, non-delivery, misinformation or failure to provide information in connection with your shipment is limited by this Agreement and as set out in the terms and conditions of the contract of carriage. Please refer to the contract of carriage for details. The Warsaw Convention provides specific written claims procedures for damage, delay or non-delivery of cargo declared and the additional charge is paid, FedEx's maximum liability will be the lesser of the declared value for carriage or your actual damages. LIABILITIES NOT ASSUMED. IN ANY EVENT, FEDEX WON'T BE LIABLE FOR ANY DAMAGES, WHETHER DIRECT, INDIRECT, INCIDENTAL, SPECIAL OR CONSEQUENTIAL IN EXCESS OF THE DECLARED VALUE FOR CARRIAGE (INCLUDING BUT NOT LIMITED TO LOSS OF INCOME OR PROFITS) OR THE ACTUAL VALUE OF THE SHIPMENT, IF LOWER, WHETHER OR NOT FEDEX HAD ANY KNOWLEDGE THAT SUCH DAMAGES MIGHT BE INCURRED. FedEx won't be liable for your acts or omissions, including but not limited to incorrect declaration of cargo, improper or insufficient packaging, securing, marking or addressing of the shipment, or for the acts or omissions of the recipient or anyone else with an interest in the shipment or violations by any party of the terms of this agreement. FedEx won't be liable for damage, loss, delay, shortage, mis-delivery, non-delivery, misinformation or failure to provide information in connection with shipments of cash, currency or other prohibited items or in instances beyond our control, such as acts of God, perils of the air, weather conditions, mechanical delays, acts of public enemies, war, strike, civil commotion, or acts or omissions of public authorities (including customs and health officials) with actual or apparent authority. NO WARRANTY. We make no warranties, express or implied. CLAIMS FOR LOSS, DAMAGE OR DELAY. ALL CLAIMS MUST BE MADE IN WRITING AND WITHIN STRICT TIME LIMITS. SEE OUR TARIFF, APPLICABLE FEDEX SERVICE GUIDE, OR STANDARD CONDITIONS OF CARRIAGE FOR DETAILS. The Warsaw Convention provides specific written claims procedures for damage, delay or non-delivery of your shipment. Moreover, the interpretation and operation of the Warsaw Convention's claims provisions may vary in each country. Refer to the Convention to determine the claims period for your shipment. The right to damages against us shall be extinguished unless an action is brought within two years, as set forth in the Convention. FedEx is not obligated to act on any claim until all transportation charges have been delivered in good condition. In order for us to consider a claim for damage, the contents, original shipping carton and packing must be made available to us for inspection. MANDATORY LAW. Insofar as any provision contained or referred to in this Air Waybill may be contrary to any applicable international treaties, laws, government regulations, orders or requirements such provisions shall remain in effect as a part of our agreement to the extent that it is not overridden. The invalidity or unenforceability of any provisions shall not affect any other part of this Air Waybill. Unless otherwise indicated, FEDERAL EXPRESS CORPORATION, 2005 Corporate Avenue, Memphis, TN 38132, USA, is the first carrier of this shipment. Email address located at www.fedex.com.



Myers, Reann <rmyers@blm.gov>

RE: Mining Claim Correspondence Address

1 message

Daniela Freitas <daniela@columbusgroup.com>

Thu, Sep 26, 2013 at 10:05 AM

To: "Myers, Reann" <rmyers@blm.gov>

Hi Reann, thanks for your email. Below is the list of AMC numbers which require an address change:

AMC# 43990

AMC# 43991

AMC# 43992

AMC# 43993

AMC# 43994

AMC# 43995

AMC# 43996

AMC# 43997

AMC# 43998

AMC# 43999

AMC# 44000

AMC# 44002

AMC# 44003

AMC# 44004

AMC# 44005

AMC# 44006

AMC# 44008

AMC# 44010

AMC# 44011

AMC# 44013

AMC# 44014

AMC# 44015

AMC# 44016

AMC# 44017
AMC# 44018
AMC# 44019
AMC# 44020
AMC# 44021
AMC# 44026
AMC# 44027
AMC# 44032
AMC# 207723-207724
AMC# 207725-207729
AMC# 207734
AMC# 129269
AMC# 129270
AMC# 129273
AMC# 129277
AMC# 129278
AMC# 129280
AMC# 129281
AMC# 129282
AMC# 129283
AMC# 129285
AMC# 129286
AMC# 129290
AMC# 129291
AMC# 129292
AMC# 129261
AMC# 129262
AMC# 129263
AMC# 129264
AMC# 129265
AMC# 129266
AMC# 129255

AMC# 129256

AMC# 129257

AMC# 366944-366945

AMC# 366937

AMC# 366947-366949

AMC# 366938-366943

AMC# 366946

AMC# 369924

AMC# 369925

AMC# 386562-386575

AMC#
44216

AMC#
44218

AMC#
44220

AMC#
44222

AMC# 44189 *BELONGS TO ANOTHER PARTY*

AMC# 44190 *"*

AMC#
44191

AMC#
44193

AMC#
44194

AMC#
44195

AMC#
44196

AMC#
44197

AMC#
44199

AMC#
44200

AMC#

4208

AMC#
44210

AMC# 44212

AMC# 368261

AMC# 368262

AMC# 368263

AMC# 368264

AMC# 368265

AMC# 368266

AMC# 368267

AMC# 368268

AMC# 368269

AMC# 368270

AMC# 368271

AMC# 368272

Please let me know if you need any further information.

Regards,

Daniela Freitas | Legal & Accounting Assistant
Columbus Gold ▪ Columbus Exploration ▪ Columbus Copper

1090 Hamilton Street ▪ Vancouver BC ▪ V6B 2R9

Tel: +1 604 638 3474 ▪ Fax: +1 604 634 0971



International Shipment Documentation



FedEx carbon-neutral envelope shipping
Expédition d'enveloppe FedEx carboneutre

Align top of FedEx Express® shipping label
Placez le côté supérieur de l'étiquette d'expédition
FedEx ExpressSM ici.

9/23/13

FedEx Ship Manager - Print Your Label(s)

From: (604) 638-3474
Daniela Freitas
Columbus Silver
1090 Hamilton Street

Origin ID: YDTA




Vancouver, BC V6B2R9
CANADA

SHIP TO: (602) 417-9200

BILL SENDER

Department of the Interior
Bureau of Land Management
One North Central Ave, Suite 800

PHOENIX, AZ 85004
US



These commodities, technology, or software were exported from Canada in accordance with the export administration regulations. Diversion contrary to Canadian law prohibited.

The Warsaw Convention may apply and will govern and in most cases limit the liability of Federal Express for loss or delay of or damage to your shipment. Subject to the conditions of the contract.



Ship Date: 24SEP13
ActWgt: 0.1 KG
CAD: 6244894/INCA3430

REF:
DESC-1: Correspondence/No Customs Value
DESC-2:
DESC-3:
DESC-4:

COUNTRY MFG: CA
CARRIAGE VALUE: 0.00 CAD
CUSTOMS VALUE: 0.00 CAD
T/C: S 403910287 D/T: S 403910287
SIGN: Daniela Freitas
EIN/VAT:
PKG TYPE: ENV

TRK# 7967 5060 4034
0430

XH ZSYA



10:30A
INTL PRIORITY
ISR
85004
AZ-US
PHX

velope
velop

2014 Maint Fees

368261

EXHIBIT A

12 unpatented lode mining claims located in Townships 1 and 2 South, Range 12 West, Yuma County, Arizona, as follows:

<u>Claim Name</u>	<u>BLM Serial Number</u>	<u>County Document Number</u>
DW-1	AMC# 368261	Doc# 2005-50660
DW-2	AMC# 368262	Doc# 2005-50661
DW-3	AMC# 368263	Doc# 2005-50662
DW-4	AMC# 368264	Doc# 2005-50663
DW-5	AMC# 368265	Doc# 2005-50664
DW-6	AMC# 368266	Doc# 2005-50665
DW-7	AMC# 368267	Doc# 2005-50666
DW-8	AMC# 368268	Doc# 2005-50667
DW-9	AMC# 368269	Doc# 2005-50668
DW-10	AMC# 368270	Doc# 2005-50669
DW-11	AMC# 368271	Doc# 2005-50670
DW-12	AMC# 368272	Doc# 2005-50671

RECEIVED
BLM AZ STATE OFFICE
PHOENIX, ARIZONA
2013 AUG 19 PM 3:29

ENTERED
AUG 24 2013
BY: RE



WHEN RECORDED, MAIL TO:
Columbus Silver (U.S.) Corp.
573 E. Second Street
Reno, Nevada 89502

**Mining Claim Rental Fee Filing &
Affidavit of Notice of Intent to Hold
Arizona Lode Mining Claims
2013-2014 ASSESSMENT YEAR**

STATE OF NEVADA)
) SS
COUNTY OF WASHOE)

RECEIVED
BLM AZ STATE OFFICE
2013 AUG 19 PM 3:33
PHOENIX, ARIZONA

TO ALL WHOM IT MAY CONCERN:

Please take notice that COLUMBUS SILVER (U.S.) CORP., whose address is 573 EAST SECOND STREET, RENO, NEVADA 89502, as owner or lessee, hereby files, pursuant to Public Law 102-381, 106 Stat. 1374, 1377-1379, and 43 CFR Parts 3730, 3820, 3830, and 3850, those unpatented mining claims listed by name and BLM serial number, in Exhibit A attached hereto as satisfaction of the in-lieu assessment work requirements imposed by law and regulation.

Set forth in Exhibit A are 12 unpatented mining claims for COLUMBUS SILVER (U.S.) CORP., which will, simultaneously herewith, pay to the BLM upon filing the amount of \$140.00 rental per claim for each and every claim for a total amount of \$1,680.00

It is the intention of COLUMBUS SILVER (U.S.) CORP., lessee to maintain and develop the unpatented mining claims set forth in Exhibit A as is provided for by law, and to hold the same to and through 11:59 a.m. September 1, 2014.

Dated this 29th of July, 2013.


The undersigned affirms that this document does not contain the social security number of any person.

By: [Signature]

Name: Andy B. Wallace

Title: Vice President

Subscribed and sworn to before me this 29th day of July, 2013.



[Signature]
NOTARY PUBLIC

NO. OF CLAIMS 12
AMOUNT \$1680.00
RECEIPT NO. 2859570
INIT. ASA
** BLM-ASO**

**United States Department of the Interior
Bureau of Land Management
LANDS/RECREATION & PLANNING
ONE N CENTRAL AVE
PHOENIX, AZ 85004 -2203
Phone: 602-417-9200**

Receipt

No: 2859570

Transaction #: 2945420	
Date of Transaction: 08/20/2013	
CUSTOMER:	
COLUMBUS SILVER (US) CORP 573 E 2ND ST RENO,NV 89502-1014 US	

LINE #	QTY	DESCRIPTION	REMARKS	UNIT PRICE	TOTAL
1	1.00	LOCATABLE MINERALS / MINING CLAIMS-NOT NEW-UNADJUD,ONE AUTH NO. ONLY / MINING CLAIM MONEY RECEIVED CASES: AMC368261/\$1680.00	MAINT FEE PYMNT (12) 2014	- n/a -	1680.00
TOTAL:					\$1,680.00

PAYMENT INFORMATION			
NOTE: Items will appear on credit card statement as "Bureau of Land Mgmt CO".			
1	AMOUNT:	1680.00	POSTMARKED: N/A
	TYPE:	CREDIT CARD	RECEIVED: 08/19/2013
	NAME:	POWER, JOHN PO BOX 114 THE SEA RANCH CA 95497 US	
	CARD NO:	XXXXXXXXXXXX2024	AUTH CODE: 185825
	NAME ON CARD:	JOHN POWER	
	EXPIRES:	03/2016	
	SIGNATURE:		

REMARKS

This receipt was generated by the automated BLM Collections and Billing System and is a paper representation of a portion of the official electronic record contained therein.

AMC 368261

WHEN RECORDED, MAIL TO:

Columbus Silver (U.S.) Corp.
573 E. Second Street
Reno, Nevada 89502

**Mining Claim Rental Fee Filing &
Affidavit of Notice of Intent to Hold
Arizona Lode Mining Claims
2012-2013 ASSESSMENT YEAR**

STATE OF NEVADA)
) SS
COUNTY OF WASHOE)

NO. OF CLAIMS 12
AMOUNT \$1680.00
RECEIPT NO. 2435637
INIT. AWL

**** BLM-ASO****

TO ALL WHOM IT MAY CONCERN:

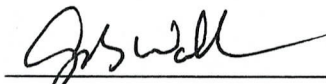
Please take notice that COLUMBUS SILVER (U.S.) CORP., whose address is 573 E. SECOND STREET, as owner or lessee, hereby files, pursuant to Public Law 102-381, 106 Stat. 1374, 1377-1379, and 43 CFR Parts 3730, 3820, 3830, and 3850, those unpatented mining claims listed by name and BLM serial number, in Exhibit A attached hereto as satisfaction of the in-lieu assessment work requirements imposed by law and regulation.

Set forth in Exhibit A are 12 unpatented mining claims for COLUMBUS SILVER (U.S.) CORP., which will, simultaneously herewith, pay to the BLM upon filing the amount of \$140.00 rental per claim for each and every claim for a total amount of \$1,680.00

It is the intention of COLUMBUS SILVER (U.S.) CORP., lessee to maintain and develop the unpatented mining claims set forth in Exhibit A as is provided for by law, and to hold the same to and through 11:59 a.m. September 1, 2013.


Dated this 14 of August, 2012.

The undersigned affirms that this document does not contain the social security number of any person.

By: 

Name: Andy B. Wallace
Title: Vice President

Subscribed and sworn to before me this 14th day of August, 2012.


NOTARY PUBLIC



8/24/2012
ENTERED INTO COMPUTER TS

RECEIVED
BLM AZ STATE OFFICE
2012 AUG 20 A 10:42
PHOENIX, ARIZONA


EXHIBIT A

12 unpatented lode mining claims located in Townships 1 and 2 South, Range 12 West, Yuma County, Arizona, as follows:

<u>Claim Name</u>	<u>BLM Serial Number</u>	<u>County Document Number</u>
DW-1	AMC# 368261	Doc# 2005-50660
DW-2	AMC# 368262	Doc# 2005-50661
DW-3	AMC# 368263	Doc# 2005-50662
DW-4	AMC# 368264	Doc# 2005-50663
DW-5	AMC# 368265	Doc# 2005-50664
DW-6	AMC# 368266	Doc# 2005-50665
DW-7	AMC# 368267	Doc# 2005-50666
DW-8	AMC# 368268	Doc# 2005-50667
DW-9	AMC# 368269	Doc# 2005-50668
DW-10	AMC# 368270	Doc# 2005-50669
DW-11	AMC# 368271	Doc# 2005-50670
DW-12	AMC# 368272	Doc# 2005-50671

RECEIVED
BLM AZ STATE OFFICE
2012 AUG 20 A 10:43
PHOENIX, ARIZONA

COLUMBUS SILVER (U.S.) CORP.
573 EAST 2ND STREET
RENO, NEVADA 89502




2012 AUG 20 A 10:35

PHOENIX, ARIZONA



DEPARTMENT OF THE INTERIOR
BUREAU OF LAND MANAGEMENT
ONE NORTH CENTRAL AVE, #800
PHOENIX, AZ 85004-4427



United States Department of the Interior
Bureau of Land Management
 LANDS/RECREATION & PLANNING
 ONE N CENTRAL AVE
 PHOENIX, AZ 85004 -2203
 Phone: 602-417-9200

Receipt

No: 2635637

Transaction #: 2716213	
Date of Transaction: 08/21/2012	
CUSTOMER:	
COLUMBUS SILVER (US) CORP 573 E 2ND ST RENO,NV 89502-1014 US	

LINE #	QTY	DESCRIPTION	REMARKS	UNIT PRICE	TOTAL
1	1.00	LOCATABLE MINERALS / MINING CLAIMS-NOT NEW-UNADJUD,ONE AUTH NO. ONLY / MINING CLAIM MONEY RECEIVED CASES: AMC368261/\$1680.00	MAINT FEE PYMNT (12) 2013	- n/a -	1680.00
TOTAL:					\$1,680.00

PAYMENT INFORMATION			
1	AMOUNT:	1680.00	POSTMARKED: N/A
	TYPE:	CHECK	RECEIVED: 08/20/2012
	CHECK NO:	1309	
	NAME:	COLUMBUS SILVER (US) CORP 573 E 2ND ST RENO NV 89502-1014 US	

REMARKS

This receipt was generated by the automated BLM Collections and Billing System and is a paper representation of a portion of the official electronic record contained therein.

AMC 40740
207723
368261
366908
129254
44189
386550

WHEN RECORDED, MAIL TO:
Columbus Silver (U.S.) Corp.
573 E. Second Street
Reno, Nevada 89502

**Mining Claim Rental Fee Filing &
Affidavit of Notice of Intent to Hold
Arizona Lode Mining Claims
2011-2012 ASSESSMENT YEAR**

RECEIVED
BLM AZ STATE OFFICE
2011 AUG 22 A 7:53
PHOENIX, ARIZONA

STATE OF NEVADA)
) SS
COUNTY OF WASHOE)

TO ALL WHOM IT MAY CONCERN:

Please take notice that COLUMBUS SILVER (U.S.) CORP., whose address is 573 E. SECOND STREET, as owner or lessee, hereby files, pursuant to Public Law 102-381, 106 Stat. 1374, 1377-1379, and 43 CFR Parts 3730, 3820, 3830, and 3850, those unpatented mining claims listed by name and BLM serial number, in Exhibit A attached hereto as satisfaction of the in-lieu assessment work requirements imposed by law and regulation.

Set forth in Exhibit A are 108 unpatented mining claims for COLUMBUS SILVER (U.S.) CORP., which will, simultaneously herewith, pay to the BLM upon filing the amount of \$140.00 rental per claim for each and every claim for a total amount of \$15,120.00.

It is the intention of COLUMBUS SILVER (U.S.) CORP., lessee to maintain and develop the unpatented mining claims set forth in Exhibit A as is provided for by law, and to hold the same to and through 11:59 a.m. September 1, 2012.

Dated this 15th of August, 2011.

The undersigned affirms that this document does not contain the social security number of any person.

By: [Signature]
Name: Andy B. Wallace
Title: Vice President

Subscribed and sworn to before me this 15th day of August, 2011.

[Signature]
NOTARY PUBLIC



NO. OF CLAIMS 120
AMOUNT 16800.00
RECEIPT NO. 2410848
INIT. [Signature]
** BLM-ASO**

Exhibit A

108 unpatented mining claims located in Townships 3 & 4 South,
Ranges 23 & 24 West,
G. & S. R. B. & M., La Paz County, Arizona as follows:

<u>Claim Name</u>	<u>BLM AMC#</u>	<u>Claim Name</u>	<u>BLM AMC#</u>	<u>Claim Name</u>	<u>BLM AMC#</u>
POP #1 (2dAm)	43990 ✓	PL-1	366944 ✓	Plata #1(3dAm)	44189
POP #2 (2dAm)	43991 ✓	PL-2	366945 ✓	Plata #2(3dAm)	44190
POP #3 (2dAm)	43992 ✓	Arch	366937 ✓	Plata #3 (Am)	44191
POP #4 (2dAm)	43993 ✓	RU-1	366947 ✓	Plata #5 (Am)	44193
POP #5 (2dAm)	43994 ✓	RU-2	366948 ✓	Plata #6 (Am)	44194
POP #6 (2dAm)	43995 ✓	RU-3	366949 ✓	Plata #10 (Am)	44195
POP #7 (2dAm)	43996 ✓	CH-1	366938 ✓	Plata #11 (Am)	44196
POP #8 (2dAm)	43997 ✓	CH-2	366939 ✓	Plata #12 (Am)	44197
POP #9 (2dAm)	43998 ✓	CH-3	366940 ✓	Plata #14	44199
POP #10 (2dAm)	43999 ✓	CH-4	366941 ✓	Plata #15 (Am)	44200
POP #11 (2dAm)	44000 ✓	CH-5	366942 ✓	Chuck #5	44208
POP #13 (2dAm)	44002 ✓	CH-6	366943 ✓	Chuck #7	44210
POP #14 (2dAm)	44003 ✓	POP 39	366946 ✓	Chuck #9	44212
POP #15 (2dAm)	44004 ✓	A-1	369924	Ruth #1 (Am)	44216
POP #16 (2dAm)	44005 ✓	RIHO	369925	Ruth #3 (Am)	44218
POP #17 (Am)	44006 ✓			Ruth #5 (Am)	44220
POP #19 (Am)	44008 ✓	RUF #1	129269 ✓	Ruth #7 (Am)	44222
POP #21 (2dAm)	44010 ✓	RUF #2	129270		
POP #22 (2dAm)	44011 ✓	RUF #5	129273	MAX 13	386562
POP #24 (2dAm)	44013 ✓	RUF #9	129277	MAX 14	386563
POP #25 (2dAm)	44014 ✓	RUF #10	129278	MAX 15	386564
POP #26 (2dAm)	44015 ✓	RUF #12	129280	MAX 16	386565
POP #27 (2dAm)	44016 ✓	RUF #13	129281	MAX 17	386566
POP #28 (2dAm)	44017 ✓	RUF #14	129282	MAX 18	386567
POP #29 (2dAm)	44018 ✓	RUF #15	129283	MAX 19	386568
POP #30 (Am)	44019 ✓	RUF #17	129285	MAX 20	386569
POP #31 (Am)	44020 ✓	RUF #18	129286	MAX 21	386570
POP #32 (Am)	44021 ✓	RUF #22	129290	MAX 22	386571
POP #37 (2dAm)	44026 ✓	RUF #23	129291	MAX 23	386572
POP #38 (2dAm)	44027 ✓	RUF #24	129292	MAX 24	386573
POP #43 (Am)	44032 ✓	MIL #1	129261	MAX 25	386574
POP #50	207723	MIL #2	129262	MAX 26	386575
POP #51	207724	MIL #3	129263		
POP #53	207725	MIL #4	129264		
POP #54	207726	MIL #5	129265		
POP #55	207727	MIL #6	129266		
POP #56	207728	G + W #2	129255		
POP #57	207729	G + W #3	129256		
POP #62	207734	G + W #4	129257		

RECEIVED
BLM AZ STATE OFFICE
2011 AUG 22 A 7:53
PHOENIX, ARIZONA

ENTERED INTO COMPUTER

SEP 01 2011

WHEN RECORDED, MAIL TO:
Columbus Silver (U.S.) Corp.
573 E. Second Street
Reno, Nevada 89502

Mining Claim Rental Fee Filing &
Affidavit of Notice of Intent to Hold
Arizona Lode Mining Claims
2011-2012 ASSESSMENT YEAR

RECEIVED
BLM AZ STATE OFFICE

PHOENIX, ARIZONA

2011 AUG 22 A 7:54

STATE OF NEVADA)
) SS
COUNTY OF WASHOE)

TO ALL WHOM IT MAY CONCERN:

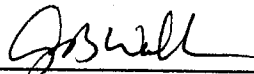
Please take notice that COLUMBUS SILVER (U.S.) CORP., whose address is 573 E. SECOND STREET, as owner or lessee, hereby files, pursuant to Public Law 102-381, 106 Stat. 1374, 1377-1379, and 43 CFR Parts 3730, 3820, 3830, and 3850, those unpatented mining claims listed by name and BLM serial number, in Exhibit A attached hereto as satisfaction of the in-lieu assessment work requirements imposed by law and regulation.

Set forth in Exhibit A are 12 unpatented mining claims for COLUMBUS SILVER (U.S.) CORP., which will, simultaneously herewith, pay to the BLM upon filing the amount of \$140.00 rental per claim for each and every claim for a total amount of \$1,680.00

It is the intention of COLUMBUS SILVER (U.S.) CORP., lessee to maintain and develop the unpatented mining claims set forth in Exhibit A as is provided for by law, and to hold the same to and through 11:59 a.m. September 1, 2012.


Dated this 15th of August, 2011.

The undersigned affirms that this document does not contain the social security number of any person.

By: 

Name: Andy B. Wallace
Title: Vice President

Subscribed and sworn to before me this 15th day of August, 2011.



NOTARY PUBLIC



EXHIBIT A

12 unpatented lode mining claims located in Townships 1 and 2 South, Range 12 West, Yuma County, Arizona, as follows:

<u>Claim Name</u>	<u>BLM Serial Number</u>
DW-1 - DW-12	AMC # 368261-368272

ENTERED INTO COMPUTER

RECEIVED
BLM AZ STATE OFFICE
2011 AUG 22 A 7:54
PHOENIX, ARIZONA

United States Department of the Interior
 Bureau of Land Management
 LANDS/RECREATION & PLANNING
 ONE N CENTRAL AVE
 PHOENIX, AZ 85004 -2203
 Phone: 602-417-9200

Receipt

No: 2410848

Transaction #: 2486185	
Date of Transaction: 08/22/2011	
CUSTOMER:	
COLUMBUS SILVER (US) CORP 573 E 2ND ST RENO,NV 89502-1014 US	ENTERED INTO COMPUTER

SEP 01 2011

LINE #	QTY	DESCRIPTION	REMARKS	UNIT PRICE	TOTAL
1	1.00	LOCATABLE MINERALS / MINING CLAIMS-NOT NEW-UNADJUD,ONE AUTH NO. ONLY / MINING CLAIM MONEY RECEIVED CASES: AMC366944/\$16800.00	MAINT-120	- n/a -	16800.00
TOTAL:					\$16,800.00

PAYMENT INFORMATION					
1	AMOUNT:	15120.00	POSTMARKED:	08/17/2011	
	TYPE:	CHECK	RECEIVED:	08/22/2011	
	CHECK NO:	3749			
	NAME:	CORDEX EXPLORATION CO 573 E 2ND ST RENO NV 89502-1014 US			
2	AMOUNT:	1680.00	POSTMARKED:	08/17/2011	
	TYPE:	CHECK	RECEIVED:	08/22/2011	
	CHECK NO:	3750			
	NAME:	CORDEX EXPLORATION CO 573 E 2ND ST RENO NV 89502-1014 US			

REMARKS

This receipt was generated by the automated BLM Collections and Billing System and is a paper representation of a portion of the official electronic record contained therein.

COLUMBUS SILVER (U.S.) CORP.
573 E. 2ND STREET
RENO, NV 89502

PLACE STICKER AT TOP OF ENVELOPE TO THE RIGHT
OF THE RETURN ADDRESS. FOLD AT DOTTED LINE
CERTIFIED MAIL™



7007 2560 0002 6737 0024

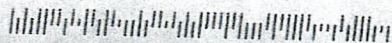
RECEIVED
BLM AZ STATE OFFICE

2011 AUG 19 P 3:15

PHOENIX, ARIZONA

U.S. POSTAGE
\$6.23
FCM LG ENV
89510
Date of sale
08/17/11
02 1P00 APC
09242468
FC054100-04976

DEPARTMENT OF THE INTERIOR - BLM
ONE NORTH CENTRAL AVENUE
SUITE 800
PHOENIX, AZ 85004-4427



Amc 368261

CORDEX EXPLORATION COMPANY
573 East Second Street
Reno, Nevada 89502
Phone : (775) 324-1226; Fax : (775) 324-4811

October 26, 2010

Department of the Interior
Bureau of Land Management
One North Central Avenue
Suite 800
Phoenix, AZ 85004-4427

RE: #227 – Mining Deed – Cordilleran to Columbus Silver (U.S.) Corp.

Dear Sir or Madam:

Please find enclosed check #3272 in the amount of One Hundred Twenty Dollars and no cents (\$120.00) to cover the cost of filing this Mining Deed that includes twelve unpatented load mining claims.

Please return the original recorded document to the above address at your earliest possible convenience.

Thank you for your time and prompt response to this request.

Sincerely,

Jennifer Taelour
Office Manager/Draftsman

RECEIVED
BLM AZ STATE OFFICE
2010 NOV - 1 A 9: 00
PHOENIX, ARIZONA

ENTERED INTO COMPUTER

11/24/10 AT



AFTER RECORDING, PLEASE RETURN TO:
Cordilleran Exploration Company, LLC
Attn: Andy Wallace
573 E. 2nd Street
Reno, Nevada 89502

RECEIVED
DLM AZ STATE OFFICE
2010 NOV - 1 A 9:00
PHOENIX, ARIZONA

MINING DEED
(With Reservation of Royalty)

This Mining Deed ("Deed") is made effective as of September 29, 2010, by and between CORDILLERAN EXPLORATION COMPANY, LLC, a Nevada limited liability company dba Cordex Exploration Company whose address is Attn: Andy Wallace, 573 E. 2nd Street, Reno, Nevada 89502 ("Cordex"), and COLUMBUS SILVER (U.S.) CORPORATION, a Nevada corporation whose address is Attn: Robert F. Giustra, Suite 307, 475 Howe Street, Vancouver, British Columbia V6C 2B3, Canada ("Columbus").

WITNESSETH

For good and valuable consideration, the receipt and sufficiency of which are hereby acknowledged, Cordex and Columbus undertake and agree as follows:

1. Conveyance of Mining Claims. Cordex hereby transfers, conveys and assigns to Columbus the unpatented lode mining claims described in **Exhibit 1** attached hereto and by reference made a part hereof (the "Property"), together with any improvements located thereon, any ores, minerals, waste dumps, tailings materials and mineral rights belonging or in any way appertaining thereto, and any water rights, easements, rights-of-way, access rights and other appurtenances thereto; RESERVING, however, unto Cordex the Cordex Royalty and related rights set forth in Section 3 hereof.

2. Representations and Warranties by Cordex. Cordex makes no representations or warranties to Columbus except that the Property is conveyed to Columbus free and clear of any lien or encumbrance arising by, through or under Cordex. This conveyance is subject to the paramount title of the United States in and to the Property.

3. Reservation of Royalty. Cordex reserves, and Columbus agrees to pay, a net smelter returns production royalty on any mineral production from the Property, in accordance with the provisions of **Exhibit 2** attached hereto and by reference made a part hereof (the "Cordex Royalty"). The Cordex Royalty shall run with the land, shall be binding upon Columbus and any and all successors to Columbus, and shall be payable to Cordex regardless of whether the Property is held in the name of Columbus or any other person or entity. The amount of the Cordex Royalty shall be two percent (2.0%).

ENTERED INTO COMPUTER

11/24/10 AT

4. This Deed is given pursuant to that certain Agreement dated as of January 1, 2010 by and between Cordex and Columbus, the terms and conditions of which shall survive the execution and delivery of this Deed.

5. This Deed shall be construed in accordance with and governed by the laws of the State of Nevada without regard for choice of laws or conflict of laws principles that would require or permit the application of the laws of any other jurisdiction. Both Cordex and Columbus irrevocably consent to the exclusive jurisdiction of the courts of the state of Nevada or the federal district court for the District of Nevada, as may be applicable, in respect of any disputes arising hereunder, with venue to be in the state of Nevada.

6. This Deed shall inure to the benefit of and be binding upon the parties and their respective successors and assigns.

7. This Deed may be executed in counterparts, all of which taken together shall constitute a single and complete instrument.

IN WITNESS WHEREOF, Cordex and Columbus have caused this Deed to be executed by their duly authorized representatives on the dates indicated in the acknowledgements below, but effective as of the date first set forth above.


Cordex:

CORDILLERAN EXPLORATION COMPANY,
LLC, a Nevada limited liability company

By: 
Andy Wallace, Manager

Columbus:


COLUMBUS SILVER (U.S.) CORPORATION
a Nevada corporation

By: 
Name: R. Gustavo
Title: President

RECEIVED
BLM AZ STATE OFFICE
2010 NOV - 1 A 9:00
PHOENIX, ARIZONA

STATE OF NEVADA)
) ss.
COUNTY OF WASHOE)

On this 24th day of September, 2010, personally appeared before me, a Notary Public, Andy Wallace, the Managing Member of CORDEX EXPLORATION COMPANY, a Nevada company, who acknowledged that he executed the above instrument on behalf of said entity.



[seal]

Jennifer A. Taelour
NOTARY PUBLIC, residing in
Reno, NV

My commission expires:
August 3, 2013

RECEIVED
BLMAZ STATE OFFICE
2010 NOV - 1 A 9:00
PHOENIX, ARIZONA

STATE/PROVINCE OF British Columbia)
) ss.
COUNTY/MUNICIPALITY OF Vancouver)

On this 6th day of October, 2010, personally appeared before me, a Notary Public, Robert Givstra, the President of COLUMBUS SILVER CORPORATION, a British Columbia corporation, who acknowledged that he or she executed the above instrument on behalf of said corporation.

[seal]

[Signature]
NOTARY PUBLIC, residing in
Vancouver

My commission expires:
N/A

JOEL JOHN SCHUSTER
BARRISTER AND SOLICITOR
636 Citadel Parade
Vancouver, BC Canada
V6B 1X3

Exhibit 1
to
Mining Deed between Cordex Exploration Company and
Columbus Silver (U.S.) Gold Corporation

CLANTON HILLS

DESCRIPTION:

12 unpatented lode mining claims located in Sections 26, 27, 35 and 36, Township 1 South, Range 12 West and Sections 1 and 2, Township 2 South, Range 12 West, G&SRB&M, Yuma County, Arizona, as follows:

<u>Claim Name</u>	<u>BLM Serial Number</u>	<u>County Document Number</u>
DW-1 – DW-12	AMC #368261-368272	Doc. # 2005-50660 – 2005-50671

RECEIVED
BLM AZ STATE OFFICE
2010 NOV - 1 A 9: 00
PHOENIX, ARIZONA

Exhibit 2

1. Cordex Royalty. The Cordex Royalty shall be a net smelter returns production royalty payable on any mineral production from any part of the Property. For purposes of this Deed, net smelter returns shall mean gross revenues received by Columbus or its successors from the sale of all ore, concentrate, doré, metal and mineral products of any kind derived from ore mined from the Property, including all sand, gravel and road grit ("Mineral Products"), after deduction of the following:

(a) all smelting and refining costs including sampling, assaying, treatment charges and penalties, including but not limited to metal losses, incurred by the purchaser of Mineral Products;

(b) costs of handling, transporting, securing and insuring Mineral Products from the Property or from a concentrator, whether situated on or off the Property, to a smelter, refinery or other purchaser of Mineral Products including, in the case of gold or silver concentrates, security costs;

(c) ad valorem taxes and taxes based upon sales or production of Mineral Products, but not income taxes; and

(d) marketing costs, including sales commissions, incurred in selling Mineral Products.

2. Non-Arm's Length Revenue. Where revenue otherwise to be included under this Deed is received by Columbus in a transaction with a party with whom it is not dealing at arm's length, the revenue to be included shall be based on the fair market value under the circumstances and at the time of the transaction.

3. Non-Arm's Length Costs. Where a cost otherwise deductible under this Deed is incurred by Columbus in a transaction with a party with whom it is not dealing at arm's length, the cost to be deducted shall be the fair market cost under the circumstances and at the time of the transaction.

4. Currency. The currency of the United States shall be used for the purposes of calculating the Cordex Royalty.

5. Hedging. Columbus may, but shall not be under any duty to, engage in price protection (hedging) or speculative transactions such as futures contracts and commodity options in its sole discretion covering all or part of production from the Property and, except in the case where products are actually delivered and a sale is actually consummated under such price protection or speculative transactions, none of the revenues, costs, profits or losses from such transactions shall be taken into account in calculating the Cordex Royalty.

6. Commingling. If the Property is brought into commercial production, it may be operated as a single operation with other mining properties owned by third parties or in which

RECEIVED
BLM AZ STATE OFFICE
NOV 1 - 2010
PHOENIX ARIZONA

Columbus has an interest, in which event the parties agree that (notwithstanding separate ownership thereof) ores mined from the mining properties (including the Property) may be blended at the time of mining or at any time thereafter; provided, however, that the respective mining properties shall bear and have allocated to them their proportionate part of costs described in paragraphs 1(a) to 1(d) above incurred relating to the single operation, and shall have allocated to each of them the proportionate part of the revenues earned relating to such single operation. In making any such allocation, effect shall be given to the tonnages and location of ore and other material mined and beneficiated and the characteristics of such material including the metal content and metal recoverability of ore removed from, and to any special charges relating particularly to ore, concentrates or other products or the treatment thereof derived from, any of such mining properties. Columbus shall ensure that highest and best practices and procedures utilized in the precious metals mining industry are adopted and employed for weighing, determining moisture content, sampling and assaying and determining recovery factors. Notwithstanding the foregoing provisions of this paragraph 6, Columbus shall, at least 60 days prior to any such commingling, deliver to Cordex a detailed written description of the proposed commingling plan and the methods and procedures by which Columbus intends to determine the respective outturn of minerals from ores mined from the Property and the other property or properties, which plan shall be in accordance with best mining practices. Columbus shall not commence commingling without Cordex's prior written consent to such plan, which shall not be unreasonably conditioned, delayed or withheld.

7. Payments. Payment of the Cordex Royalty shall be made to Cordex within 30 days after the end of each calendar quarter, and shall be based on revenue received from the sale of Mineral Products during that quarter. All payments shall be accompanied by pertinent information in sufficient detail to explain the calculation of the payment. All such payments shall be made in U.S. Dollars.

8. Calculations. After the year in which commercial production is commenced on the Property, Cordex shall be provided annually on or before April 1 with a copy of the calculation of the Cordex Royalty payments, determined in accordance with this Deed, for the preceding calendar year, certified correct by Columbus.

9. Audits. Columbus shall cause any Cordex Royalty payments and the records relating thereto to be audited within the first quarter of each calendar year by a national firm of chartered accountants designated and paid by Columbus (which may be the auditor of Columbus) and:

(a) copies of the audit reports shall be delivered to Cordex and Columbus by the chartered accounting firm;

(b) either party shall have three months after receipt of any audit report to object thereto in writing to the other party, and failing such objection, such report shall be deemed correct except with respect to any instances of fraud or intentional misconduct; and

RECEIVED
BLM AZ STATE OFFICE
NOV - 1 9 01

(c) in the event of a reaudit, all costs relating to such reaudit shall be paid by Columbus if the original audit is found to be in error by a margin of 10% or more, or by Cordex if the original audit is found to be correct and Cordex requested the reaudit.

10. Rights of Parties. The right to receive Cordex Royalty payments from Columbus and its successors as and when due is and shall be deemed to be a covenant which runs with the Property irrespective of any change in ownership or control thereof, and Cordex shall have the unfettered right to record public notice of the Cordex Royalty on title and Columbus shall cooperate and assist in such recordation. Cordex's right to receive Cordex Royalty payments from Columbus as and when due shall not be deemed to constitute Cordex the partner, agent or legal representative of Columbus or to create any fiduciary relationship between them for any purpose whatsoever.

11. Operations. Columbus shall be entitled to:

(a) make all operational decisions with respect to the methods and extent of mining and processing of Mineral Products (for example, without limitation, the decision to process by heap leaching rather than conventional milling);

(b) make all decisions relating to sales of Mineral Products; provided, however, that payments are made in accordance with paragraph 7 above; and

(c) make all decisions concerning temporary or long-term cessation of operations.

12. Re-acquisitions and Modifications. Notwithstanding the provisions of paragraph 11 above, if Columbus relinquishes, drops, abandons or allows any portion of the Property to lapse and subsequently reacquires a direct or indirect beneficial interest with respect to such portion of the Property, then such portion of the Property will once again be subject to the obligation to pay the Cordex Royalty. Likewise, the Cordex Royalty shall be payable both before and after any patenting of any unpatented mining claims within the Property, and shall be applicable to any amendments or relocations of unpatented mining claims or any conversions of unpatented mining claims into leases or other forms of tenure under the federal mining laws.

13. Inspections. Cordex may, at times reasonably convenient to Columbus at reasonable intervals and at Cordex's expense, have a representative present at any stage when Mineral Products are mined, handled, stored, treated, weighed, sampled, assayed and the contained moisture determined, and shall upon request be furnished with a representative part of any sample taken.

14. Records. Columbus shall keep accurate records of data necessary for the computation of the Cordex Royalty. Columbus's records, books and accounts that are related to the computation and payment of the Cordex Royalty shall be open during normal business hours to the inspection of and copying by Cordex or its designated representatives upon not less than three days notice to Columbus. Cordex will honor and comply with any reasonable confidentiality restrictions placed upon such information by Columbus.

[The remainder of this page is intentionally blank]

United States Department of the Interior
Bureau of Land Management
 LANDS/RECREATION & PLANNING
 ONE N CENTRAL AVE
 PHOENIX, AZ 85004 -2203
 Phone:

Receipt

No:

2239474

Transaction #: 2310282	
Date of Transaction: 11/01/2010	
CUSTOMER:	
CORDEX EXPLORATION CO 573 E 2ND ST RENO,NV 89502-1014 US	

LINE #	QTY	DESCRIPTION	REMARKS	UNIT PRICE	TOTAL
1	1.00	LOCATABLE MINERALS / MINING CLAIMS-NOT NEW-UNADJUD,ONE AUTH NO. ONLY / MINING CLAIM MONEY RECEIVED CASES: AMC368261/\$120.00		- n/a -	120.00
TOTAL:					\$120.00

PAYMENT INFORMATION					
1	AMOUNT:	120.00	POSTMARKED:	10/26/2010	
	TYPE:	CHECK	RECEIVED:	11/01/2010	
	CHECK NO:	3272			
	NAME:	CORDEX EXPLORATION CO 573 E 2ND ST RENO NV 89502-1014 US			

REMARKS

This receipt was generated by the automated BLM Collections and Billing System and is a paper representation of a portion of the official electronic record contained therein.

WHEN RECORDED, MAIL TO:

Cordex Exploration Co.
573 E. Second Street
Reno, Nevada 89502

AMC 368261

**Mining Claim Rental Fee Filing &
Affidavit of Notice of Intent to Hold
Arizona Lode Mining Claims
2010-2011 ASSESSMENT YEAR**

STATE OF NEVADA)
) SS
COUNTY OF WASHOE)

TO ALL WHOM IT MAY CONCERN:


Please take notice that CORDEX EXPLORATION CO., whose address is 573 E. SECOND STREET, as owner or lessee, hereby files, pursuant to Public Law 102-381, 106 Stat. 1374, 1377-1379, and 43 CFR Parts 3730, 3820, 3830, and 3850, those unpatented mining claims listed by name and BLM serial number, in Exhibit A attached hereto as satisfaction of the in-lieu assessment work requirements imposed by law and regulation.

Set forth in Exhibit A are 12 unpatented mining claims for CORDEX EXPLORATION CO., which will, simultaneously herewith, pay to the BLM upon filing the amount of \$140.00 rental per claim for each and every claim for a total amount of \$1,680.00


It is the intention of CORDEX EXPLORATION CO., lessee to maintain and develop the unpatented mining claims set forth in Exhibit A as is provided for by law, and to hold the same to and through 11:59 a.m. September 1, 2011.

Dated this 10th of August, 2010.

The undersigned affirms that this document does not contain the social security number of any person.

By: 
Name: Andy B. Wallace
Title: Manager

Subscribed and sworn to before me this 10th day of August, 2010.


NOTARY PUBLIC



RECEIVED
BLM AZ STATE OFFICE
2010 AUG 17 P 1:10
PHOENIX, ARIZONA

12 @ \$1680.00
EBC

EXHIBIT A

12 unpatented lode mining claims located in Townships 1 and 2 South, Range 12 West, Yuma County, Arizona, as follows:

<u>Claim Name</u>	<u>BLM Serial Number</u>
DW-1 - DW-12	AMC # 368261-368272

ENTERED INTO COMPUTER


AUG 24 2010

RECEIVED
BLM AZ STATE OFFICE
2010 AUG 17 P 1:10
PHOENIX, ARIZONA

United States Department of the Interior
Bureau of Land Management
 LANDS/RECREATION & PLANNING
 ONE N CENTRAL AVE
 PHOENIX, AZ 85004 -2203
 Phone:

Receipt

No: 2193066

Transaction #: 2262868	
Date of Transaction: 08/17/2010	
CUSTOMER:	CORDEX EXPLORATION CO 573 E 2ND ST RENO,NV 89502-1014 US

ENTERED INTO COMPUTER
AUG 24 2010

LINE #	QTY	DESCRIPTION	REMARKS	UNIT PRICE	TOTAL
1	1.00	LOCATABLE MINERALS / MINING CLAIMS- NOT NEW-UNADJUD,ONE AUTH NO. ONLY / MINING CLAIM MONEY RECEIVED CASES: AMC368261/\$1680.00	2011 MAINT (12)	- n/a -	1680.00
TOTAL:					\$1,680.00

PAYMENT INFORMATION			
1	AMOUNT:	1680.00	POSTMARKED: N/A
	TYPE:	CHECK	RECEIVED: 08/17/2010
	CHECK NO:	3105	
	NAME:	CORDEX EXPLORATION CO 573 E 2ND ST RENO NV 89502-1014 US	

REMARKS

This receipt was generated by the automated BLM Collections and Billing System and is a paper representation of a portion of the official electronic record contained therein.

WHEN RECORDED, MAIL TO:
Columbus Silver (U.S.) Corp.
573 E. Second Street
Reno, Nevada 89502

Mining Claim Rental Fee Filing &
Affidavit of Notice of Intent to Hold
Arizona Lode Mining Claims
2008-2009 ASSESSMENT YEAR

STATE OF NEVADA)
) SS
COUNTY OF WASHOE)

TO ALL WHOM IT MAY CONCERN:

Please take notice that COLUMBUS SILVER (U.S.) CORP., whose address is 573 E. SECOND STREET, as owner or lessee, hereby files, pursuant to Public Law 102-381, 106 Stat. 1374, 1377-1379, and 43 CFR Parts 3730, 3820, 3830, and 3850, those unpatented mining claims listed by name and BLM serial number, in Exhibit A attached hereto as satisfaction of the in-lieu assessment work requirements imposed by law and regulation.

Set forth in Exhibit A are 128 unpatented mining claims for COLUMBUS SILVER (U.S.) CORP., which will, simultaneously herewith, pay to the BLM upon filing the amount of \$125.00 rental per claim for each and every claim for a total amount of \$16,000.00.

It is the intention of COLUMBUS SILVER (U.S.) CORP., lessee to maintain and develop the unpatented mining claims set forth in Exhibit A as is provided for by law, and to hold the same to and through 11:59 a.m. September 1, 2009.

Dated this 7th of August, 2008.

The undersigned affirms that this document does not contain the social security number of any person.

By: Andy B. Wallace

Name: Andy B. Wallace
Title: Agent

Subscribed and sworn to before me this 7th day of August, 2008.

Jennifer A. Taelou

NOTARY PUBLIC



JENNIFER A. TAELOU
Notary Public - State of Nevada
Appointment Recorded in Washoe County
No: 93-3535-2 - Expires August 2, 2009

- Amc 366937
- Amc 377926
- Amc 307924
- Amc 391273
- Amc 129254
- Amc 386550
- Amc 368261
- Amc 376972
- Amc 362684
- Amc 355890
- Amc 360629
- Amc 357192
- Amc 360629
- Amc 378108
- Amc 380296
- Amc 207723
- Amc 44189
- Amc 43990

PHOENIX, ARIZONA
2008 AUG 20 A 8:50
RECEIVED
BLM AZ STATE OFFICE

RE 9/9/08

Exhibit A

128 unpatented mining claims located in Townships 3 & 4 South,
Ranges 23 & 24 West,
G. & S. R. B. & M., La Paz County, Arizona as follows:

<u>Claim Name</u>	<u>BLM AMC#</u>	<u>Claim Name</u>	<u>BLM AMC#</u>	<u>Claim Name</u>	<u>BLM AMC#</u>
POP #1 (2dAm)	43990	PL-1	366944	Plata #1(3dAm)	44189
POP #2 (2dAm)	43991	PL-2	366945	Plata #2(3dAm)	44190
POP #3 (2dAm)	43992	Arch	366937	Plata #3 (Am)	44191
POP #4 (2dAm)	43993	RU-1	366947	Plata #5 (Am)	44193
POP #5 (2dAm)	43994	RU-2	366948	Plata #6 (Am)	44194
POP #6 (2dAm)	43995	RU-3	366949	Plata #10 (Am)	44195
POP #7 (2dAm)	43996	CH-1	366938	Plata #11 (Am)	44196
POP #8 (2dAm)	43997	CH-2	366939	Plata #12 (Am)	44197
POP #9 (2dAm)	43998	CH-3	366940	Plata #14	44199
POP #10 (2dAm)	43999	CH-4	366941	Plata #15 (Am)	44200
POP #11 (2dAm)	44000	CH-5	366942	Chuck #5	44208
POP #13 (2dAm)	44002	CH-6	366943	Chuck #7	44210
POP #14 (2dAm)	44003	POP 39	366946	Chuck #9	44212
POP #15 (2dAm)	44004	A-1	369924	Ruth #1 (Am)	44216
POP #16 (2dAm)	44005	RIHO	369925	Ruth #3 (Am)	44218
POP #17 (Am)	44006	RIHO 1	391273	Ruth #5 (Am)	44220
POP #19 (Am)	44008	RIHO 2	391274	Ruth #7 (Am)	44222
POP #21 (2dAm)	44010	RIHO 3	391275	MAX 1	386550
POP #22 (2dAm)	44011			MAX 2	386551
POP #24 (2dAm)	44013	RUF #1	129269	MAX 3	386552
POP #25 (2dAm)	44014	RUF #2	129270	MAX 4	386553
POP #26 (2dAm)	44015	RUF #5	129273	MAX 5	386554
POP #27 (2dAm)	44016	RUF #9	129277	MAX 6	386555
POP #28 (2dAm)	44017	RUF #10	129278	MAX 7	386556
POP #29 (2dAm)	44018	RUF #12	129280	MAX 8	386557
POP #30 (Am)	44019	RUF #13	129281	MAX 9	386558
POP #31 (Am)	44020	RUF #14	129282	MAX 10	386559
POP #32 (Am)	44021	RUF #15	129283	MAX 11	386560
POP #37 (2dAm)	44026	RUF #17	129285	MAX 12	386561
POP #38 (2dAm)	44027	RUF #18	129286	MAX 13	386562
POP #43 (Am)	44032	RUF #22	129290	MAX 14	386563
POP #50	207723	RUF #23	129291	MAX 15	386564
POP #51	207724	RUF #24	129292	MAX 16	386565
POP #53	207725	MIL #1	129261	MAX 17	386566
POP #54	207726	MIL #2	129262	MAX 18	386567
POP #55	207727	MIL #3	129263	MAX 19	386568
POP #56	207728	MIL #4	129264	MAX 20	386569
POP #57	207729	MIL #5	129265	MAX 21	386570
POP #62	207734	MIL #6	129266	MAX 22	386571
		G + W #2	129255	MAX 23	386572
		G + W #3	129256	MAX 24	386573
		G + W #4	129257	MAX 25	386574
				MAX 26	386575
				MAX 27	386576
				MAX 28	386577
				MAX 29	386578
				MAX 30	386579
				MAX 31	386580

PHOENIX, ARIZONA

2008 AUG 20 A 8:50

RECEIVED
BLM AZ STATE OFFICE

EXHIBIT A

32 unpatented lode mining claims located in Townships 1 and 2 South, Range 12 West, Yuma County, Arizona, as follows:

<u>Claim Name</u>	<u>BLM Serial Number</u>
DW-1 - DW-20	AMC # 368261-368280
DW-21 - DW-32	AMC # 376972-376983

RECEIVED
BLM AZ STATE OFFICE
2008 AUG 20 A 8:49
PHOENIX, ARIZONA

WHEN RECORDED, MAIL TO:
Cordilleran Exploration Co., L.L.C.
573 E. Second Street
Reno, Nevada 89502

**Mining Claim Rental Fee Filing &
Affidavit of Notice of Intent to Hold
Arizona Lode Mining Claims
2008-2009 ASSESSMENT YEAR**

STATE OF NEVADA)
) SS
COUNTY OF WASHOE)

TO ALL WHOM IT MAY CONCERN:


Please take notice that CORDILLERAN EXPLORATION CO., L.L.C., dba CORDEX EXPLORATION CO., whose address is 573 E. SECOND STREET, as owner or lessee, hereby files, pursuant to Public Law 102-381, 106 Stat. 1374, 1377-1379, and 43 CFR Parts 3730, 3820, 3830, and 3850, those unpatented mining claims listed by name and BLM serial number, in Exhibit A attached hereto as satisfaction of the in-lieu assessment work requirements imposed by law and regulation.

Set forth in Exhibit A are 60 unpatented mining claims for CORDILLERAN EXPLORATION CO., L.L.C., dba CORDEX EXPLORATION CO., which will, simultaneously herewith, pay to the BLM upon filing the amount of \$125.00 rental per claim for each and every claim for a total amount of \$7,500.00.

It is the intention of CORDILLERAN EXPLORATION CO., L.L.C., dba CORDEX EXPLORATION CO., lessee to maintain and develop the unpatented mining claims set forth in Exhibit A as is provided for by law, and to hold the same to and through 11:59 a.m. September 1, 2009.


Dated this 7th of August, 2008.

The undersigned affirms that this document does not contain the social security number of any person.

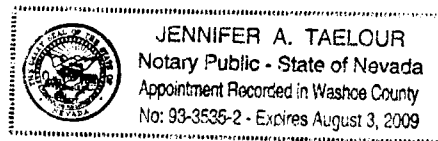
By: 

Name: Andy B. Wallace
Title: Manager

Subscribed and sworn to before me this 7th day of August, 2008.



NOTARY PUBLIC



RECEIVED
BLM AZ STATE OFFICE
2008 AUG 20 A 8:49
PHOENIX, ARIZONA

EXHIBIT A

51 unpatented lode mining claims and;
9 placer claims located Townships 8 & 9 North and Ranges 11 & 12 West, La Paz
County, Arizona as follows:

<u>Claim Name</u>	<u>BLM Serial Number</u>
Silver Lining Lode	AMC # 362684
BWP #1 Placer	AMC # 355890
BWP #2 Placer	AMC # 360629
BWP #3 Placer	AMC # 357192
BWP #4 Placer	AMC # 357193
BWP #5 Placer	AMC # 357194
BWP #6 Placer	AMC # 360630
BWP #7 Placer	AMC # 360631
BWP #8 Placer	AMC # 369926
BWP #9 Placer	AMC # 369927
BU 1-48	AMC # 378108-378155
BU 49-50	AMC # 380296-380297

RECEIVED
BLMAZ STATE OFFICE
2008 AUG 20 A 8:49
PHOENIX, ARIZONA

United States Department of the Interior

Bureau of Land Management
 BUSINESS & SUPPORT SVCS DIV
 ONE N CENTRAL AVE SUITE 800
 PHOENIX, AZ 85004 -4427
 Phone: (602) 417-9200

Receipt

No: 1766680

Transaction #: 1824298	
Date of Transaction: 08/20/2008	
CUSTOMER:	COLUMBUS SILVER CORP. 573 E. 2ND ST. RENO,NV 89502

LINE #	QTY	DESCRIPTION	REMARKS	UNIT PRICE	TOTAL
1	3.00	LOCATABLE MINERALS / MINING CLAIMS-NOT NEW-UNADJUD,ONE AUTH NO. ONLY / MINING CLAIM MONEY RECEIVED (455) CASES: AMC43990/\$16000.00, AMC368261/\$4000.00, AMC362684/\$7500.00	MAINT 2009	- n/a -	27500.00
TOTAL:					\$27,500.00

PAYMENT INFORMATION					
1	AMOUNT:	\$16,000.00	POSTMARKED:	8/13/08 0:00	
	TYPE:	CHECK	RECEIVED:	08/20/2008	
	CHECK NO:	6209			
	NAME:	CORDEX EXPLORATION CO 573 E. 2ND ST. RENO NV 89502			
2	AMOUNT:	\$7,500.00	POSTMARKED:	8/13/08 0:00	
	TYPE:	CHECK	RECEIVED:	08/20/2008	
	CHECK NO:	6212			
	NAME:	CORDEX EXPLORATION CO 573 E. 2ND ST. RENO NV 89502			
3	AMOUNT:	\$4,000.00	POSTMARKED:	8/13/08 0:00	
	TYPE:	CHECK	RECEIVED:	08/20/2008	
	CHECK NO:	6210			
	NAME:	CORDEX EXPLORATION CO 573 E. 2ND ST. RENO NV 89502			

REMARKS

AMC 362684
 360629
 355890
 357192
 369926
 371108
 380296
 368261
 376972

2007 AUG 20 A 10: 11
 PHOENIX, ARIZONA
 ARIZONA
 OFFICE

WHEN RECORDED, MAIL TO:
 Cordilleran Exploration Co., L.L.C.
 573 E. Second Street
 Reno, Nevada 89502

**Mining Claim Rental Fee Filing &
 Affidavit of Notice of Intent to Hold
 Arizona Lode Mining Claims
 2007-2008 ASSESSMENT YEAR**

STATE OF NEVADA)
) SS
 COUNTY OF WASHOE)

TO ALL WHOM IT MAY CONCERN:


Please take notice that CORDILLERAN EXPLORATION CO., L.L.C., whose address is 573 E. SECOND STREET, as owner or lessee, hereby files, pursuant to Public Law 102-381, 106 Stat. 1374, 1377-1379, and 43 CFR Parts 3730, 3820, 3830, and 3850, those unpatented mining claims listed by name and BLM serial number, in Exhibit A attached hereto as satisfaction of the in-lieu assessment work requirements imposed by law and regulation.

Set forth in Exhibit A are 60 unpatented mining claims for CORDILLERAN EXPLORATION CO., L.L.C., which will, simultaneously herewith, pay to the BLM upon filing the amount of \$125.00 rental per claim for each and every claim for a total amount of \$7,500.00.


It is the intention of CORDILLERAN EXPLORATION CO., L.L.C., lessee to maintain and develop the unpatented mining claims set forth in Exhibit A as is provided for by law, and to hold the same to and through 11:59 a.m. September 1, 2008.

Dated this 14th of August, 2007.

The undersigned affirms that this document does not contain the social security number of any person.

By: 
 Name: Andy B. Wallace
 Title: Manager

Subscribed and sworn to before me this 14th day of August, 2007.



NOTARY PUBLIC



EXHIBIT A

51 unpatented lode mining claims and;
9 placer claims located Townships 8 & 9 North and Ranges 11 & 12 West, La Paz
County, Arizona as follows:

<u>Claim Name</u>	<u>BLM Serial Number</u>
Silver Lining Lode	AMC # 362684 ✓
BWP #1 Placer	AMC # 355890 ✓
BWP #2 Placer	AMC # 360629 ✓
BWP #3 Placer	AMC # 357192 ✓
BWP #4 Placer	AMC # 357193 ✓
BWP #5 Placer	AMC # 357194 ✓
BWP #6 Placer	AMC # 360630 ✓
BWP #7 Placer	AMC # 360631 ✓
BWP #8 Placer	AMC # 369926 ✓
BWP #9 Placer	AMC # 369927 ✓
BU 1-48	AMC # 378108-378155 ✓
BU 49-50	AMC # 380296-380297 ✓

RECEIVED
B.L.M. AZ STATE OFFICE
2001 AUG 20 A 10: 11
PHOENIX, ARIZONA

WHEN RECORDED, MAIL TO:

Cordex Exploration Co.
573 E. Second Street
Reno, Nevada 89502

**Mining Claim Rental Fee Filing &
Affidavit of Notice of Intent to Hold
Arizona Lode Mining Claims
2007-2008 ASSESSMENT YEAR**

STATE OF NEVADA)
) SS
COUNTY OF WASHOE)

RECEIVED
BLM, AZ STATE OFFICE
2007 AUG 20 A 10: 11
PHOENIX, ARIZONA

TO ALL WHOM IT MAY CONCERN:

Please take notice that CORDEX EXPLORATION CO., whose address is 573 E. SECOND STREET, as owner or lessee, hereby files, pursuant to Public Law 102-381, 106 Stat. 1374, 1377-1379, and 43 CFR Parts 3730, 3820, 3830, and 3850, those unpatented mining claims listed by name and BLM serial number, in Exhibit A attached hereto as satisfaction of the in-lieu assessment work requirements imposed by law and regulation.

Set forth in Exhibit A are 32 unpatented mining claims for CORDEX EXPLORATION CO., which will, simultaneously herewith, pay to the BLM upon filing the amount of \$125.00 rental per claim for each and every claim for a total amount of \$4,000.00

It is the intention of CORDEX EXPLORATION CO., lessee to maintain and develop the unpatented mining claims set forth in Exhibit A as is provided for by law, and to hold the same to and through 11:59 a.m. September 1, 2008.

Dated this 14th of August, 2007.

The undersigned affirms that this document does not contain the social security number of any person.

By: 

Name: Andy B. Wallace

Title: Manager

Subscribed and sworn to before me this 14th day of August, 2007.



NOTARY PUBLIC



EXHIBIT A

32 unpatented lode mining claims located in Townships 1 and 2 South, Range 12 West, Yuma County, Arizona, as follows:

<u>Claim Name</u>	<u>BLM Serial Number</u>
DW-1 - DW-20	AMC # 368261-368280 ✓
DW-21 - DW-32	AMC # 376972-376983 ✓

RECEIVED
B.L.M. AZ STATE OFFICE
2001 AUG 20 A 10: 11
PHOENIX, ARIZONA

United States Department of the Interior
 Bureau of Land Management
 BUSINESS & SUPPORT SVCS DIV
 ONE N CENTRAL AVE SUITE 800
 PHOENIX, AZ 85004 -4427
 Phone: (602) 417-9200

Receipt

No: 1548778

Transaction #: 1600214	
Date of Transaction: 08/21/2007	
CUSTOMER:	CORDEX EXPOLRATION CO 573 E SECOND ST RENO,NV 89502

LINE #	QTY	DESCRIPTION	REMARKS	UNIT PRICE	TOTAL
1	1.00	LOCATABLE MINERALS / MINING CLAIMS-NOT NEW-UNADJUD,ONE AUTH NO. ONLY / MINING CLAIM MONEY RECEIVED (455) CASES: AMC362684/\$11500.00	MAINT 2008 (92)	- n/a -	11500.00
TOTAL:					\$11,500.00

PAYMENT INFORMATION					
1	AMOUNT:	\$7,500.00	POSTMARKED:	8/15/07 0:00	
	TYPE:	CHECK	RECEIVED:	08/20/2007	
	CHECK NO:	5582			
	NAME:	CORDEX EXPLORATION CO. 573 E SECOND ST RENO NV 89502			
2	AMOUNT:	\$4,000.00	POSTMARKED:	8/15/07 0:00	
	TYPE:	CHECK	RECEIVED:	08/20/2007	
	CHECK NO:	5580			
	NAME:	CORDEX EXPLORATION CO. 573 E SECOND ST RENO NV 89502			

REMARKS

This receipt was generated by the automated BLM Collections and Billing System and is a paper representation of a portion of the official electronic record contained therein.

United States Department of the Interior
Bureau of Land Management
 BUSINESS & SUPPORT SVCS DIV
 ONE N CENTRAL AVE
 PHOENIX, AZ 85004 -2203
 Phone: (602) 417-9200

Receipt

No:

1334876

Transaction #: 1379980	
Date of Transaction: 08/15/2006	
AMC 368261	
CUSTOMER:	CORDEX EXPLORATION CO 573 E SECOND ST RENO,NV 89502

LINE #	QTY	DESCRIPTION	REMARKS	UNIT PRICE	TOTAL
1	1.00	LOCATABLE MINERALS / MINING CLAIMS-NOT NEW-UNADJUD,ONE AUTH NO. ONLY / MINING CLAIM MONEY RECEIVED (455) CASES: AMC368261/\$2500.00	MAINT 2007 (20)	- n/a -	2500.00
TOTAL:					\$2,500.00

PAYMENT INFORMATION					
1	AMOUNT:	\$2,500.00	POSTMARKED:	08/11/2006	
	TYPE:	CHECK	RECEIVED:	08/14/2006	
	CHECK NO:	4959			
	NAME:	CORDEX EXPLORATION CO. 573 E SECOND ST RENO NV 89502			

REMARKS

This receipt was generated by the automated BLM Collections and Billing System and is a paper representation of a portion of the official electronic record contained therein.

RE 8/21/06
 ENTERED IN COMPUTER

EXHIBIT A

20 unpatented lode mining claims located in Townships 1 and 2 South, Range 12 West, Yuma County, Arizona, as follows:

<u>Claim Name</u>	<u>BLM Serial Number</u>
DW-1 - DW-20	AMC # 368261-368280

RECEIVED
BUREAU OF
LAND MANAGEMENT
2006 AUG 14 P 1:16
ARIZONA
STATE OFFICE
PHOENIX, ARIZONA

ENTERED IN COMPUTER

RE 8/21/06

NOTICE!!

These documents have been scanned!

Do not place un-scanned documents beneath this notice!

Do not remove this notice from this file!

GPO Jacket No. 560-102
Print Order 61540
Rise Business Services, LLC
Job=AZ15 6/3/2019



Box Number= AZ15110



Claim Begin-End: AMC368261-AMC368280

5 Miscellaneous



AZ15110-6 AMC367879-AMC368659

**PARR BROWN
GEE & LOVELESS**

ATTORNEYS AT LAW

DAVID E. GEE
STEPHEN J. HILL
ROBERT S. CLARK
STEVEN J. CHRISTIANSEN
RONALD G. RUSSELL
ROGER D. HENRIKSEN
KENNETH B. TILLOU
HEIDI E. C. LEITHEAD
STEPHEN E. W. HALE
DANIEL A. JENSEN
GREGORY M. HESS
TERRY E. WELCH
JEFFREY J. HUNT
JONATHAN O. HAFEN
ROBERT A. MCCONNELL
BENTLEY J. TOLK
STEPHEN M. SARGENT
D. CRAIG PARRY
DALE T. HANSEN
BRYAN T. ALLEN

JOSEPH M. R. COVEY
DOUGLAS C. WADDOUPS
JAMES L. AHLSTROM
JONATHAN R. SCHOFIELD
DANIEL E. BARNETT
DAVID C. REYMAN
RODGER M. BURGE
JEFFERY D. STEVENS
SETH R. KING
JUSTIN P. MATKIN
MICHAEL T. HOPPE
KARA M. HOUCK
MICHAEL D. BLACK
LAMONT R. RICHARDSON
MATTHEW J. BALL
BRYAN S. JOHANSEN
CHEYLYNN HAYMAN
ROYCE B. COVINGTON
BARTON L. GERTSCH
MICHAEL J. SCHEFER

MATTHEW E. JENSEN
RITA M. CORNISH
AUSTIN J. RITER
CHAD S. PEHRSON
JEFFERY A. BALLS
MEGAN J. HOUESHEL
LAURA G. KENNEDY
MATTHEW G. WRIGHT
MARY ANN C. MAY
SPENCER W. ROMNEY
CHASE T. MANDERINO
STEPHEN C. MOURITSEN
MICHAEL S. ANDERSON
RACHEL L. WERTHEIMER
SARA M. NIELSON
LASHEL SHAW
KELLY M. MCBEAIN
NATHANAEL D. PAYNTER
THOMAS E. GOODWIN
JORDAN E. TOONE

DICK J. BALDWIN
CYNTHIA D. LOVE
KASSIDY J. WALLIN
ERIN H. ST. JOHN
BROOKE W. PETTEGREW
DEREK S. PARRY
PAUL J. BARRUS
STEVEN R. GLAUSER
JEREMY M. BRODIS
APRIL M. MEDLEY
MICHAEL S. LEHR
AMY C. ROSE

OF COUNSEL
PATRICIA W. CHRISTENSEN
KENT H. COLLINS
KENT W. LARSEN
STANLEY D. NEELEMAN
CLAYTON J. PARR
KEITH L. POPE

303020
355021
355514
368261

April 6, 2018

Bureau of Land Management
Arizona State Office
One North Central Ave., Ste. 800
Phoenix, AZ 85004-4427

Re: *Change of Claim Owner Name*

Ladies and Gentlemen:

Your records show Columbus Gold (U.S.) Corporation, a Nevada corporation (the "Company"), as the owner of the 40 unpatented mining claims identified in the attached Exhibit 1 (the "Mining Claims"). As shown by the attached Certificate of Amendment from the Nevada Secretary of State, the Company has changed its name to **Allegiant Gold (U.S.) Ltd.**, effective September 1, 2017. Would you, therefore, please update your records to show ownership of the Mining Claims as follows:

Allegiant Gold (U.S.) Ltd.
573 E. 2nd Street
Reno, NV 89502

No processing fee is enclosed, because this is merely a name change and not a transfer of the Mining Claims. (See BLM Handbook H-3830-1, Chap. III, Section L.1, page III-45 (10/15/2015 edition) ("The BLM does not require processing fees for an address or name change.")).

If you have any questions about this or need any further information, please contact me. Otherwise, please date-stamp and return to me the enclosed copy of this letter, and update your records accordingly.

Thank you.

AT spoke to Daniel Jensen and confirmed that all 52 claims owned by Columbus Gold will be included

4/12/18 AT


PHOENIX, ARIZONA
2018 APR 10 P 1:55
RECEIVED



Bureau of Land Management
April 6, 2018
Page 2

Respectfully,

PARR BROWN GEE & LOVELESS

By 
Daniel A. Jensen

Attorneys for Allegiant Gold-(U.S.) Ltd.,
formerly known as Columbus Gold (U.S.)
Corporation

Enclosures:

- Exhibit 1
- Certificate of Amendment
- Date-stamp copy

cc: Client

RECEIVED
BLM & BLM/REGISTRATION
2018 APR 10 P 1:55
PHOENIX, ARIZONA



CUSTOMER INFORMATION

Admin State: AZ
Geo State: AZ
Claimant Name: COLUMBUS GOLD (US) CORP
Address: 573 E 2ND ST
City: RENO

Serial Number	Lead Serial Number	Claim Name	County	Disposition	Case Type	Last Assmt Year	Location Date	Meridian Township Range Section	Subdiv
			NV		89502-1014	Int Rel:	CLAIMANT	Customer ID:	2229804
AMC303024	AMC303020	FM #1	SANTA CRUZ	ACTIVE	LODE	2018	01/12/1990	14 0230S 0160E 029	NW,SW
AMC303026	AMC303020	FM #2	SANTA CRUZ	ACTIVE	LODE	2018	01/12/1990	14 0230S 0160E 029	NE,NW
AMC303027	AMC303020	FM #3	SANTA CRUZ	ACTIVE	LODE	2018	01/12/1990	14 0230S 0160E 029	NW,SW
AMC303028	AMC303020	FM #4	SANTA CRUZ	ACTIVE	LODE	2018	01/12/1990	14 0230S 0160E 029	NE,NW
AMC303029	AMC303020	FM #5	SANTA CRUZ	ACTIVE	LODE	2018	01/12/1990	14 0230S 0160E 029	NW,SW
AMC355021	AMC355021	RED #1	SANTA CRUZ	ACTIVE	LODE	2018	10/21/2000	14 0230S 0160E 029 14 0230S 0160E 030	SW SE
AMC355022	AMC355021	RED #2	SANTA CRUZ	ACTIVE	LODE	2018	10/21/2000	14 0230S 0160E 029 14 0230S 0160E 030	SW SE
AMC355023	AMC355021	RED #3	SANTA CRUZ	ACTIVE	LODE	2018	10/21/2000	14 0230S 0160E 029 14 0230S 0160E 030 14 0230S 0160E 032	SW SE NW
AMC355024	AMC355021	RED #4	SANTA CRUZ	ACTIVE	LODE	2018	10/21/2000	14 0230S 0160E 029 14 0230S 0160E 032	SW NW
AMC355025	AMC355021	RED #5	SANTA CRUZ	ACTIVE	LODE	2018	10/21/2000	14 0230S 0160E 029 14 0230S 0160E 032	SW NW
AMC355026	AMC355021	RED #6	SANTA CRUZ	ACTIVE	LODE	2018	10/21/2000	14 0230S 0160E 029	NE,SW,SE
AMC355027	AMC355021	RED #7	SANTA CRUZ	ACTIVE	LODE	2018	10/21/2000	14 0230S 0160E 029	SW,SE
AMC355028	AMC355021	RED #8	SANTA CRUZ	ACTIVE	LODE	2018	10/21/2000	14 0230S 0160E 029	NE,NW,SW,SE
AMC355029	AMC355021	RED #9	SANTA CRUZ	ACTIVE	LODE	2018	10/21/2000	14 0230S 0160E 029	SW
AMC355030	AMC355021	RED #10	SANTA CRUZ	ACTIVE	LODE	2018	10/22/2000	14 0230S 0160E 029	NW
AMC355031	AMC355021	RED #11	SANTA CRUZ	ACTIVE	LODE	2018	10/22/2000	14 0230S 0160E 029 14 0230S 0160E 030	NW NE
AMC355032	AMC355021	RED #12	SANTA CRUZ	ACTIVE	LODE	2018	10/22/2000	14 0230S 0160E 029 14 0230S 0160E 030	NW NE,SE
AMC355033	AMC355021	RED #13	SANTA CRUZ	ACTIVE	LODE	2018	10/22/2000	14 0230S 0160E 029 14 0230S 0160E 030	NW NE
AMC355034	AMC355021	RED #14	SANTA CRUZ	ACTIVE	LODE	2018	10/22/2000	14 0230S 0160E 030	NE,SE
AMC355035	AMC355021	RED #15	SANTA CRUZ	ACTIVE	LODE	2018	10/23/2000	14 0230S 0160E 019 14 0230S 0160E 030	SE NE
AMC355036	AMC355021	RED #16	SANTA CRUZ	ACTIVE	LODE	2018	10/23/2000	14 0230S 0160E 030	NE,SE
AMC355037	AMC355021	RED #17	SANTA CRUZ	ACTIVE	LODE	2018	10/23/2000	14 0230S 0160E 019 14 0230S 0160E 030	SE NE
AMC355038	AMC355021	RED #18	SANTA CRUZ	ACTIVE	LODE	2018	10/23/2000	14 0230S 0160E 030	NE
AMC355039	AMC355021	RED #19	SANTA CRUZ	ACTIVE	LODE	2018	10/23/2000	14 0230S 0160E 019 14 0230S 0160E 030	SE NE
AMC355040	AMC355021	RED #20	SANTA CRUZ	ACTIVE	LODE	2018	10/23/2000	14 0230S 0160E 030	NE,NW
AMC355514	AMC355514	PC 1	SANTA CRUZ	ACTIVE	LODE	2018	04/25/2001	14 0230S 0160E 030	SW
AMC355515	AMC355514	PC 2	SANTA CRUZ	ACTIVE	LODE	2018	04/25/2001	14 0230S 0160E 030	NW,SW
AMC355516	AMC355514	PC 3	SANTA CRUZ	ACTIVE	LODE	2018	04/25/2001	14 0230S 0160E 030	SW,SE

NO WARRANTY IS MADE BY BLM
FOR USE OF THE DATA FOR
PURPOSES NOT INTENDED BY BLM

DEPARTMENT OF THE INTERIOR
BUREAU OF LAND MANAGEMENT
Mining Claims

Serial Number	Lead Serial Number	Claim Name	County	Disposition	Case Type	Last Assmt Year	Location Date	Meridian Township Range Section	Subdiv
AMC355517	AMC355514	PC 4	SANTA CRUZ	ACTIVE	LODE	2018	04/25/2001	14 0230S 0160E 030	NE,NW,SW,SE
AMC355518	AMC355514	PC 5	SANTA CRUZ	ACTIVE	LODE	2018	04/25/2001	14 0230S 0160E 030	SE
AMC355519	AMC355514	PC 6	SANTA CRUZ	ACTIVE	LODE	2018	04/25/2001	14 0230S 0160E 030	NE,NW
AMC355520	AMC355514	PC 7	SANTA CRUZ	ACTIVE	LODE	2018	04/25/2001	14 0230S 0160E 030	SE
AMC355521	AMC355514	PC 8	SANTA CRUZ	ACTIVE	LODE	2018	04/25/2001	14 0230S 0160E 030	NE,SE
AMC355522	AMC355514	PC 9	SANTA CRUZ	ACTIVE	LODE	2018	04/25/2001	14 0230S 0160E 030	SE
AMC355523	AMC355514	PC 10	SANTA CRUZ	ACTIVE	LODE	2018	04/25/2001	14 0230S 0160E 030	NE,NW
AMC355524	AMC355514	PC 11	SANTA CRUZ	ACTIVE	LODE	2018	04/28/2001	14 0230S 0160E 031	NE,NW
AMC355525	AMC355514	PC 12	SANTA CRUZ	ACTIVE	LODE	2018	04/28/2001	14 0230S 0160E 031	NE
AMC355526	AMC355514	PC 14	SANTA CRUZ	ACTIVE	LODE	2018	04/28/2001	14 0230S 0160E 030	NE,NW
AMC355527	AMC355514	PC 15	SANTA CRUZ	ACTIVE	LODE	2018	04/29/2001	14 0230S 0160E 030	SW
								14 0230S 0160E 031	NW
AMC355528	AMC355514	PC 16	SANTA CRUZ	ACTIVE	LODE	2018	04/29/2001	14 0230S 0160E 030	SW
								14 0230S 0160E 031	NW

PHOENIX, ARIZONA

2018 APR 10 P 1:55

RECEIVED
BLM PHOENIX OFFICE

NO WARRANTY IS MADE BY BLM
FOR USE OF THE DATA FOR
PURPOSES NOT INTENDED BY BLM



BARBARA K. CEGAVSKE
 Secretary of State
 202 North Carson Street
 Carson City, Nevada 89701-4201
 (775) 684-5708
 Website: www.nvsos.gov



090204

Certificate of Amendment
 (PURSUANT TO NRS 78.385 AND 78.390)

Filed in the office of <i>Barbara K. Cegavske</i>	Document Number 20170373809-30
Barbara K. Cegavske Secretary of State State of Nevada	Filing Date and Time 08/31/2017 10:04 AM
	Entity Number E0136442005-4

USE BLACK INK ONLY - DO NOT HIGHLIGHT

ABOVE SPACE IS FOR OFFICE USE ONLY

Certificate of Amendment to Articles of Incorporation
For Nevada Profit Corporations
 (Pursuant to NRS 78.385 and 78.390 - After Issuance of Stock)

1. Name of corporation:

Columbus Gold (U.S.) Corporation

2. The articles have been amended as follows: (provide article numbers, if available)

Article I of the Articles is hereby amended and restated in its entirety as follows:

Article I - Name: The name of the Corporation shall be Allegiant Gold (U.S.) Ltd.

3. The vote by which the stockholders holding shares in the corporation entitling them to exercise at least a majority of the voting power, or such greater proportion of the voting power as may be required in the case of a vote by classes or series, or as may be required by the provisions of the articles of incorporation* have voted in favor of the amendment is:

100

4. Effective date and time of filing: (optional)

Date: 09/01/2017

Time:

1:00 am

(must not be later than 90 days after the certificate is filed)

5. Signature: (required)

X

Signature of Officer


*If any proposed amendment would alter or change any preference or any relative or other right given to any class or series of outstanding shares, then the amendment must be approved by the vote, in addition to the affirmative vote otherwise required, of the holders of shares representing a majority of the voting power of each class or series affected by the amendment regardless to limitations or restrictions on the voting power thereof.

IMPORTANT: Failure to include any of the above information and submit with the proper fees may cause this filing to be rejected.

This form must be accompanied by appropriate fees.

Nevada Secretary of State Amend Profit-After
 Revised: 1-5-15

RECEIVED
 2017 APR 10 P 1:50
 PHOENIX, ARIZONA



Hasler

04/06/2018

US POSTAGE \$001.63⁰



ZIP 84111
011D11650184

**PARR BROWN
& LOVELESS**

Parr Brown Gee & Loveless
A Professional Corporation
101 South 200 East, Suite 700
Salt Lake City, UT 84111

Bureau of Land Management
Arizona State Office
One North Central Ave., Ste. 800
Phoenix, AZ 85004-4427

PHOENIX, ARIZONA
2018 APR 10 P 1:55
BLM / BUREAU OF LAND MANAGEMENT
STATE OFFICE

DEPARTMENT OF THE INTERIOR
BUREAU OF LAND MANAGEMENT
MINING CLAIMS

MC Customer Information - With Serial No. and Claim Name
ACTIVE CLAIMS

Admin State: AZ

Geo State: AZ

COLUMBUS GOLD (US) CORP
573 E 2ND ST
RENO, NV 89502-1014

*← OLD
UPDATED
4/13/18 RAM*

CUSTOMER ID: 2229804

<u>Serial No.</u>	<u>Claim Name/Number</u>	<u>Lead Serial No.</u>	<u>Disposition</u>
AMC303024	FM #1	AMC303020	ACTIVE
AMC303026	FM #2	AMC303020	ACTIVE
AMC303027	FM #3	AMC303020	ACTIVE
AMC303028	FM #4	AMC303020	ACTIVE
AMC303029	FM #5	AMC303020	ACTIVE
AMC355021	RED #1	AMC355021	ACTIVE
AMC355022	RED #2	AMC355021	ACTIVE
AMC355023	RED #3	AMC355021	ACTIVE
AMC355024	RED #4	AMC355021	ACTIVE
AMC355025	RED #5	AMC355021	ACTIVE
AMC355026	RED #6	AMC355021	ACTIVE
AMC355027	RED #7	AMC355021	ACTIVE
AMC355028	RED #8	AMC355021	ACTIVE
AMC355029	RED #9	AMC355021	ACTIVE
AMC355030	RED #10	AMC355021	ACTIVE
AMC355031	RED #11	AMC355021	ACTIVE
AMC355032	RED #12	AMC355021	ACTIVE
AMC355033	RED #13	AMC355021	ACTIVE
AMC355034	RED #14	AMC355021	ACTIVE
AMC355035	RED #15	AMC355021	ACTIVE
AMC355036	RED #16	AMC355021	ACTIVE
AMC355037	RED #17	AMC355021	ACTIVE
AMC355038	RED #18	AMC355021	ACTIVE
AMC355039	RED #19	AMC355021	ACTIVE
AMC355040	RED #20	AMC355021	ACTIVE
AMC355514	PC 1	AMC355514	ACTIVE
AMC355515	PC 2	AMC355514	ACTIVE
AMC355516	PC 3	AMC355514	ACTIVE
AMC355517	PC 4	AMC355514	ACTIVE
AMC355518	PC 5	AMC355514	ACTIVE
AMC355519	PC 6	AMC355514	ACTIVE
AMC355520	PC 7	AMC355514	ACTIVE
AMC355521	PC 8	AMC355514	ACTIVE
AMC355522	PC 9	AMC355514	ACTIVE
AMC355523	PC 10	AMC355514	ACTIVE
AMC355524	PC 11	AMC355514	ACTIVE
AMC355525	PC 12	AMC355514	ACTIVE
AMC355526	PC 14	AMC355514	ACTIVE
AMC355527	PC 15	AMC355514	ACTIVE
AMC355528	PC 16	AMC355514	ACTIVE
AMC368261	DW-1	AMC368261	ACTIVE
AMC368262	DW-2	AMC368261	ACTIVE
AMC368263	DW-3	AMC368261	ACTIVE
AMC368264	DW-4	AMC368261	ACTIVE
AMC368265	DW-5	AMC368261	ACTIVE
AMC368266	DW-6	AMC368261	ACTIVE
AMC368267	DW-7	AMC368261	ACTIVE
AMC368268	DW-8	AMC368261	ACTIVE

DEPARTMENT OF THE INTERIOR
BUREAU OF LAND MANAGEMENT
MINING CLAIMS

MC Customer Information - With Serial No. and Claim Name
ACTIVE CLAIMS

<u>Serial No.</u>	<u>Claim Name/Number</u>	<u>Lead Serial No.</u>	<u>Disposition</u>
AMC368269	DW-9	AMC368261	ACTIVE
AMC368270	DW-10	AMC368261	ACTIVE
AMC368271	DW-11	AMC368261	ACTIVE
AMC368272	DW-12	AMC368261	ACTIVE

Number of ACTIVE cases: 52

NOTICE!!

These documents have been scanned!

Do not place un-scanned documents beneath this notice!

Do not remove this notice from this file!

GPO Jacket No. 560-102
Print Order 61540
Rise Business Services, LLC
Job=AZ15 6/3/2019



Box Number= AZ15110



Claim Begin-End: AMC368261-AMC368280

6 Location Notices-Amendments and Supporting Documents



AZ15110-6

AMC367879-AMC368659

CERTIFICATE OF LOCATION
LODE MINING CLAIM

TO ALL WHOM IT MAY CONCERN:

The undersigned hereby certifies that he has caused to be located the DW-1 Lode Mining Claim in the following quarter section(s): NW, SW ¼ of Section 35, Township 1 South, Range 12 West G&SRB&M in Yuma County, Arizona on the 1st day of September, 2005.

Name and mailing of locator is:

Cordex Exploration Co.
573 E. Second Street
Reno, Nevada 89502

The claim is approximately 1500 feet long and 600 feet wide, such that 20 feet are claimed in a northeasterly direction and 1480 feet in a southwesterly direction from the point of discovery (monument of location), at which the Notice of Location was posted, together with 300 feet on each side of the monument of location and center line of the claim. The general course of the lode or vein is from the northeast to the southwest direction.

The number, location and markings on each boundary or corner monument is as follows:


<u>Location</u>	<u>Markings</u>	<u>Description</u>
No. 1: SE Corner	SE Cor.	Corner 1 bears approximately 4450' N 42°W from the 2" x 2" x 5' wooden post; SE corner of Section 35
No. 2: SW Corner	SW Cor.	2" x 2" x 5' wooden post
No. 3: W Center	W. Center	2" x 2" x 5' wooden post
No. 4: NW Corner	NW Cor.	2" x 2" x 5' wooden post
No. 5: NE Corner	NE Cor.	2" x 2" x 5' wooden post
No. 6: E Center	E Center	2" x 2" x 5' wooden post

As erected in the ground, each monument is marked as described above by a 2" x 2" x 5' wooden post with metal tag.

The work of location consisted of making a claim map.

Dated this 1st day of November, 2005.

(SIGNATURE OF LOCATOR:


Agent for Cordex Exploration Co.

AMC 3602611

CERTIFICATE OF LOCATION
LODE MINING CLAIM

TO ALL WHOM IT MAY CONCERN:

The undersigned hereby certifies that he has caused to be located the DW-2 Lode Mining Claim in the following quarter section(s): NW, NE ¼ of Section 35, Township 1 South, Range 12 West G&SRB&M in Yuma County, Arizona on the 1st day of September, 2005.

Name and mailing of locator is:

Cordex Exploration Co.
573 E. Second Street
Reno, Nevada 89502

The claim is approximately 1500 feet long and 600 feet wide, such that 1480 feet are claimed in a northeasterly direction and 20 feet in a southwesterly direction from the point of discovery (monument of location), at which the Notice of Location was posted, together with 300 feet on each side of the monument of location and center line of the claim. The general course of the lode or vein is from the northeast to the southwest direction.

The number, location and markings on each boundary or corner monument is as follows:


<u>Location</u>	<u>Markings</u>	<u>Description</u>
No. 1: NW Corner	NW Cor.	2" x 2" x 5' wooden post
No. 2: NE Corner	NE Cor.	2" x 2" x 5' wooden post
No. 3: E Center	E. Center	2" x 2" x 5' wooden post
No. 4: SE Corner	SE Cor.	2" x 2" x 5' wooden post
No. 5: SW Corner	SW Cor.	2" x 2" x 5' wooden post; Corner 5 is common with Corner 1 of DW-1
No. 6: W Center	W Center	2" x 2" x 5' wooden post

As erected in the ground, each monument is marked as described above by a 2" x 2" x 5' wooden post with metal tag.

The work of location consisted of making a claim map.

Dated this 1st day of November, 2005.

SIGNATURE OF LOCATOR:


Agent for Cordex Exploration Co.

ANC 368262

CERTIFICATE OF LOCATION
LODE MINING CLAIM

TO ALL WHOM IT MAY CONCERN:

The undersigned hereby certifies that he has caused to be located the DW-3 Lode Mining Claim in the following quarter section(s): NW, SW ¼ of Section 35, Township 1 South, Range 12 West G&SRB&M in Yuma County, Arizona on the 1st day of September, 2005.

Name and mailing of locator is:

Cordex Exploration Co.
573 E. Second Street
Reno, Nevada 89502

The claim is approximately 1500 feet long and 600 feet wide, such that 20 feet are claimed in a northeasterly direction and 1480 feet in a southwesterly direction from the point of discovery (monument of location), at which the Notice of Location was posted, together with 300 feet on each side of the monument of location and center line of the claim. The general course of the lode or vein is from the northeast to the southwest direction.

The number, location and markings on each boundary or corner monument is as follows:


<u>Location</u>	<u>Markings</u>	<u>Description</u>
No. 1: SE Corner	SE Cor..	2" x 2" x 5' wooden post
No. 2: SW Corner	SW Cor.	2" x 2" x 5' wooden post
No. 3: W Center	W. Center	2" x 2" x 5' wooden post
No. 4: NW Corner	NW Cor..	2" x 2" x 5' wooden post; Corner 4 is common with Corner 2 of DW-1
No. 5: NE Corner	NE Cor.	2" x 2" x 5' wooden post
No. 6: E Center	E Center	2" x 2" x 5' wooden post

As erected in the ground, each monument is marked as described above by a 2" x 2" x 5' wooden post with metal tag.

The work of location consisted of making a claim map.

Dated this 1st day of November, 2005.

SIGNATURE OF LOCATOR:


Agent for Cordex Exploration Co.

607007

CERTIFICATE OF LOCATION
LODE MINING CLAIM

TO ALL WHOM IT MAY CONCERN:

The undersigned hereby certifies that he has caused to be located the DW-4 Lode Mining Claim in the following quarter section(s): NW, NE ¼ of Section 35, Township 1 South, Range 12 West G&SRB&M in Yuma County, Arizona on the 1st day of September, 2005.

Name and mailing of locator is:

Cordex Exploration Co.
573 E. Second Street
Reno, Nevada 89502

The claim is approximately 1500 feet long and 600 feet wide, such that 1480 feet are claimed in a northeasterly direction and 20 feet in a southwesterly direction from the point of discovery (monument of location), at which the Notice of Location was posted, together with 300 feet on each side of the monument of location and center line of the claim. The general course of the lode or vein is from the northeast to the southwest direction.

The number, location and markings on each boundary or corner monument is as follows:


<u>Location</u>	<u>Markings</u>	<u>Description</u>
No. 1: NW Corner	NW Cor.	2" x 2" x 5' wooden post
No. 2: NE Corner	NE Cor.	2" x 2" x 5' wooden post
No. 3: E Center	E. Center	2" x 2" x 5' wooden post
No. 4: SE Corner	SE Cor.	2" x 2" x 5' wooden post
No. 5: SW Corner	SW Cor.	2" x 2" x 5' wooden post; Corner 5 is common with Corner 1 of DW-3
No. 6: W Center	W Center	2" x 2" x 5' wooden post

As erected in the ground, each monument is marked as described above by a 2" x 2" x 5' wooden post with metal tag.

The work of location consisted of making a claim map.

Dated this 1st day of November, 2005.

SIGNATURE OF LOCATOR:


Agent for Cordex Exploration Co.

AMF 258254

NOV 1 2005
11 1 2005

CERTIFICATE OF LOCATION
LODE MINING CLAIM

TO ALL WHOM IT MAY CONCERN:

The undersigned hereby certifies that he has caused to be located the DW-5 Lode Mining Claim in the following quarter section(s): NW, NE, SW, SE ¼ of Section 35, Township 1 South, Range 12 West G&SRB&M in Yuma County, Arizona on the 1st day of September, 2005.

Name and mailing of locator is:

Cordex Exploration Co.
573 E. Second Street
Reno, Nevada 89502

The claim is approximately 1500 feet long and 600 feet wide, such that 20 feet are claimed in a northeasterly direction and 1480 feet in a southwesterly direction from the point of discovery (monument of location), at which the Notice of Location was posted, together with 300 feet on each side of the monument of location and center line of the claim. The general course of the lode or vein is from the northeast to the southwest direction.

The number, location and markings on each boundary or corner monument is as follows:

<u>Location</u>	<u>Markings</u>	<u>Description</u>
No. 1: SE Corner	SE Cor.	2" x 2" x 5' wooden post
No. 2: SW Corner	SW Cor.	2" x 2" x 5' wooden post
No. 3: W Center	W. Center	2" x 2" x 5' wooden post
No. 4: NW Corner	NW Cor.	2" x 2" x 5' wooden post; Corner 4 is common with Corner 2 of DW-3
No. 5: NE Corner	NE Cor.	2" x 2" x 5' wooden post
No. 6: E Center	E Center	2" x 2" x 5' wooden post

As erected in the ground, each monument is marked as described above by a 2" x 2" x 5' wooden post with metal tag.

The work of location consisted of making a claim map.

Dated this 1st day of November, 2005.

SIGNATURE OF LOCATOR:


Agent for Cordex Exploration Co.

AMC 358265

NOV 11 2005
11 11 2005

CERTIFICATE OF LOCATION
LODE MINING CLAIM

TO ALL WHOM IT MAY CONCERN:

The undersigned hereby certifies that he has caused to be located the DW-6 Lode Mining Claim in the following quarter section(s): SE, NE, NW 1/4 of Section 35, Township 1 South, Range 12 West G&SRB&M in Yuma County, Arizona on the 1st day of September, 2005.

Name and mailing of locator is:

Cordex Exploration Co.
573 E. Second Street
Reno, Nevada 89502

The claim is approximately 1500 feet long and 600 feet wide, such that 1480 feet are claimed in a northeasterly direction and 20 feet in a southwesterly direction from the point of discovery (monument of location), at which the Notice of Location was posted, together with 300 feet on each side of the monument of location and center line of the claim. The general course of the lode or vein is from the northeast to the southwest direction.

The number, location and markings on each boundary or corner monument is as follows:


<u>Location</u>	<u>Markings</u>	<u>Description</u>
No. 1: NW Corner	NW Cor.	2" x 2" x 5' wooden post
No. 2: NE Corner	NE Cor.	2" x 2" x 5' wooden post
No. 3: E Center	E. Center	2" x 2" x 5' wooden post
No. 4: SE Corner	SE Cor.	2" x 2" x 5' wooden post
No. 5: SW Corner	SW Cor.	2" x 2" x 5' wooden post; Corner 5 is common with Corner 1 of DW-5
No. 6: W Center	W Center	2" x 2" x 5' wooden post

As erected in the ground, each monument is marked as described above by a 2" x 2" x 5' wooden post with metal tag.

The work of location consisted of making a claim map.

Dated this 1st day of November, 2005.

SIGNATURE OF LOCATOR:



Agent for Cordex Exploration Co.

AMD 369255

NOV 1 2005
11 007

CERTIFICATE OF LOCATION
LODE MINING CLAIM

TO ALL WHOM IT MAY CONCERN:

The undersigned hereby certifies that he has caused to be located the DW-7 Lode Mining Claim in the following quarter section(s): SW, SE ¼ of Section 35, Township 1 South, Range 12 West G&SRB&M in Yuma County, Arizona on the 1st day of September, 2005.

Name and mailing of locator is:

Cordex Exploration Co.
573 E. Second Street
Reno, Nevada 89502

The claim is approximately 1500 feet long and 600 feet wide, such that 20 feet are claimed in a northeasterly direction and 1480 feet in a southwesterly direction from the point of discovery (monument of location), at which the Notice of Location was posted, together with 300 feet on each side of the monument of location and center line of the claim. The general course of the lode or vein is from the northeast to the southwest direction.

The number, location and markings on each boundary or corner monument is as follows:


<u>Location</u>	<u>Markings</u>	<u>Description</u>
No. 1: SE Corner	SE Cor..	2" x 2" x 5' wooden post
No. 2: SW Corner	SW Cor.	2" x 2" x 5' wooden post
No. 3: W Center	W. Center	2" x 2" x 5' wooden post
No. 4: NW Corner	NW Cor..	2" x 2" x 5' wooden post; Corner 4 is common with Corner 2 of DW-5
No. 5: NE Corner	NE Cor.	2" x 2" x 5' wooden post
No. 6: E Center	E Center	2" x 2" x 5' wooden post

As erected in the ground, each monument is marked as described above by a 2" x 2" x 5' wooden post with metal tag.

The work of location consisted of making a claim map.

Dated this 1st day of November, 2005.

SIGNATURE OF LOCATOR:


Agent for Cordex Exploration Co.

AMC 359267

CERTIFICATE OF LOCATION
LODE MINING CLAIM

TO ALL WHOM IT MAY CONCERN:

The undersigned hereby certifies that he has caused to be located the DW-8 Lode Mining Claim in the following quarter section(s): SE, NE ¼ of Section 35, Township 1 South, Range 12 West G&SRB&M in Yuma County, Arizona on the 1st day of September, 2005.

Name and mailing of locator is:

Cordex Exploration Co.
573 E. Second Street
Reno, Nevada 89502

The claim is approximately 1500 feet long and 600 feet wide, such that 1480 feet are claimed in a northeasterly direction and 20 feet in a southwesterly direction from the point of discovery (monument of location), at which the Notice of Location was posted, together with 300 feet on each side of the monument of location and center line of the claim. The general course of the lode or vein is from the northeast to the southwest direction.

The number, location and markings on each boundary or corner monument is as follows:

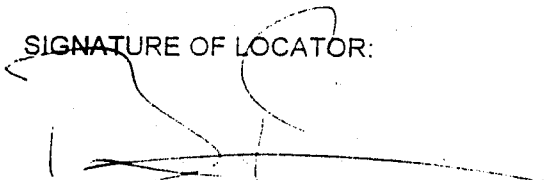
<u>Location</u>	<u>Markings</u>	<u>Description</u>
No. 1: NW Corner	NW Cor.	2" x 2" x 5' wooden post
No. 2: NE Corner	NE Cor.	2" x 2" x 5' wooden post
No. 3: E Center	E. Center	2" x 2" x 5' wooden post
No. 4: SE Corner	SE Cor.	2" x 2" x 5' wooden post
No. 5: SW Corner	SW Cor.	2" x 2" x 5' wooden post; Corner 5 is common with Corner 1 of DW-7
No. 6: W Center	W Center	2" x 2" x 5' wooden post

As erected in the ground, each monument is marked as described above by a 2" x 2" x 5' wooden post with metal tag.

The work of location consisted of making a claim map.

Dated this 1st day of November, 2005.

SIGNATURE OF LOCATOR:


Agent for Cordex Exploration Co.

AHO 368258

CERTIFICATE OF LOCATION
LODE MINING CLAIM

TO ALL WHOM IT MAY CONCERN:

The undersigned hereby certifies that he has caused to be located the DW-9 Lode Mining Claim in the following quarter section(s): SW, SE ¼ of Section 35, Township 1 South, Range 12 West G&SRB&M in Yuma County, Arizona on the 1st day of September, 2005.

Name and mailing of locator is:

Cordex Exploration Co.
573 E. Second Street
Reno, Nevada 89502

The claim is approximately 1500 feet long and 600 feet wide, such that 20 feet are claimed in a northeasterly direction and 1480 feet in a southwesterly direction from the point of discovery (monument of location), at which the Notice of Location was posted, together with 300 feet on each side of the monument of location and center line of the claim. The general course of the lode or vein is from the northeast to the southwest direction.

The number, location and markings on each boundary or corner monument is as follows:


<u>Location</u>	<u>Markings</u>	<u>Description</u>
No. 1: SE Corner	SE Cor..	2" x 2" x 5' wooden post
No. 2: SW Corner	SW Cor.	2" x 2" x 5' wooden post
No. 3: W Center	W. Center	2" x 2" x 5' wooden post
No. 4: NW Corner	NW Cor..	2" x 2" x 5' wooden post; Corner 4 is common with Corner 2 of DW-7
No. 5: NE Corner	NE Cor.	2" x 2" x 5' wooden post
No. 6: E Center	E Center	2" x 2" x 5' wooden post

As erected in the ground, each monument is marked as described above by a 2" x 2" x 5' wooden post with metal tag.

The work of location consisted of making a claim map.

Dated this 1st day of November, 2005.

SIGNATURE OF LOCATOR:


Agent for Cordex Exploration Co.

AMS 350259

NOV 11 2005
11 11 2005

CERTIFICATE OF LOCATION
LODE MINING CLAIM

TO ALL WHOM IT MAY CONCERN:

The undersigned hereby certifies that he has caused to be located the DW-10 Lode Mining Claim in the following quarter section(s): SE ¼ of Section 35, Township 1 South, Range 12 West G&SRB&M in Yuma County, Arizona on the 1st day of September, 2005.

Name and mailing of locator is:

Cordex Exploration Co.
573 E. Second Street
Reno, Nevada 89502

The claim is approximately 1500 feet long and 600 feet wide, such that 1480 feet are claimed in a northeasterly direction and 20 feet in a southwesterly direction from the point of discovery (monument of location), at which the Notice of Location was posted, together with 300 feet on each side of the monument of location and center line of the claim. The general course of the lode or vein is from the northeast to the southwest direction.

The number, location and markings on each boundary or corner monument is as follows:

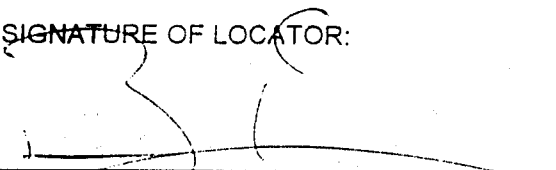
<u>Location</u>	<u>Markings</u>	<u>Description</u>
No. 1: NW Corner	NW Cor.	2" x 2" x 5' wooden post
No. 2: NE Corner	NE Cor.	2" x 2" x 5' wooden post
No. 3: E Center	E. Center	2" x 2" x 5' wooden post
No. 4: SE Corner	SE Cor.	2" x 2" x 5' wooden post
No. 5: SW Corner	SW Cor.	2" x 2" x 5' wooden post; Corner 5 is common with Corner 1 of DW-9
No. 6: W Center	W Center	2" x 2" x 5' wooden post

As erected in the ground, each monument is marked as described above by a 2" x 2" x 5' wooden post with metal tag.

The work of location consisted of making a claim map.

Dated this 1st day of November, 2005.

SIGNATURE OF LOCATOR:


Agent for Cordex Exploration Co.

ARC 360270

NOV 11 2005
11 11 2005

CERTIFICATE OF LOCATION
LODE MINING CLAIM

TO ALL WHOM IT MAY CONCERN:

The undersigned hereby certifies that he has caused to be located the DW-11 Lode Mining Claim in the following quarter section(s): SW, SE ¼ of Section 35, and the NW ¼ of Section 2, Townships 1 & 2 South, Range 12 West G&SRB&M in Yuma County, Arizona on the 1st day of September, 2005.

Name and mailing of locator is:

Cordex Exploration Co.
573 E. Second Street
Reno, Nevada 89502

The claim is approximately 1500 feet long and 600 feet wide, such that 20 feet are claimed in a northeasterly direction and 1480 feet in a southwesterly direction from the point of discovery (monument of location), at which the Notice of Location was posted, together with 300 feet on each side of the monument of location and center line of the claim. The general course of the lode or vein is from the northeast to the southwest direction.

The number, location and markings on each boundary or corner monument is as follows:


<u>Location</u>	<u>Markings</u>	<u>Description</u>
No. 1: SE Corner	SE Cor..	2" x 2" x 5' wooden post
No. 2: SW Corner	SW Cor.	2" x 2" x 5' wooden post
No. 3: W Center	W. Center	2" x 2" x 5' wooden post
No. 4: NW Corner	NW Cor..	2" x 2" x 5' wooden post; Corner 4 is common with Corner 2 of DW-9
No. 5: NE Corner	NE Cor.	2" x 2" x 5' wooden post
No. 6: E Center	E Center	2" x 2" x 5' wooden post

As erected in the ground, each monument is marked as described above by a 2" x 2" x 5' wooden post with metal tag.

The work of location consisted of making a claim map.

Dated this 1st day of November, 2005.

SIGNATURE OF LOCATOR:


Agent for Cordex Exploration Co.

1179000011

CERTIFICATE OF LOCATION
LODE MINING CLAIM

TO ALL WHOM IT MAY CONCERN:

The undersigned hereby certifies that he has caused to be located the DW-12 Lode Mining Claim in the following quarter section(s): SE ¼ of Section 35, Township 1 South, Range 12 West G&SRB&M in Yuma County, Arizona on the 1st day of September, 2005.

Name and mailing of locator is:

Cordex Exploration Co.
573 E. Second Street
Reno, Nevada 89502

The claim is approximately 1500 feet long and 600 feet wide, such that 1480 feet are claimed in a northeasterly direction and 20 feet in a southwesterly direction from the point of discovery (monument of location), at which the Notice of Location was posted, together with 300 feet on each side of the monument of location and center line of the claim. The general course of the lode or vein is from the northeast to the southwest direction.

The number, location and markings on each boundary or corner monument is as follows:


<u>Location</u>	<u>Markings</u>	<u>Description</u>
No. 1: NW Corner	NW Cor.	2" x 2" x 5' wooden post
No. 2: NE Corner	NE Cor.	2" x 2" x 5' wooden post
No. 3: E Center	E. Center	2" x 2" x 5' wooden post
No. 4: SE Corner	SE Cor.	2" x 2" x 5' wooden post
No. 5: SW Corner	SW Cor.	2" x 2" x 5' wooden post; Corner 5 is common with Corner 1 of DW-11
No. 6: W Center	W Center	2" x 2" x 5' wooden post

As erected in the ground, each monument is marked as described above by a 2" x 2" x 5' wooden post with metal tag.

The work of location consisted of making a claim map.

Dated this 1st day of November, 2005.

SIGNATURE OF LOCATOR:


Agent for Cordex Exploration Co.

NOV 11 2005
2005 NOV 11 11:00 AM
11 11 2005

AM 368272

CERTIFICATE OF LOCATION
LODE MINING CLAIM

TO ALL WHOM IT MAY CONCERN:

The undersigned hereby certifies that he has caused to be located the DW-13 Lode Mining Claim in the following quarter section(s): SW, SE ¼ of Section 35, and the NW, NE ¼ of Section 2, Townships 1 & 2 South, Range 12 West G&SRB&M in Yuma County, Arizona on the 1st day of September, 2005.

Name and mailing of locator is:

Cordex Exploration Co.
573 E. Second Street
Reno, Nevada 89502

The claim is approximately 1500 feet long and 600 feet wide, such that 20 feet are claimed in a northeasterly direction and 1480 feet in a southwesterly direction from the point of discovery (monument of location), at which the Notice of Location was posted, together with 300 feet on each side of the monument of location and center line of the claim. The general course of the lode or vein is from the northeast to the southwest direction.

The number, location and markings on each boundary or corner monument is as follows:


<u>Location</u>	<u>Markings</u>	<u>Description</u>
No. 1: SE Corner	SE Cor..	2" x 2" x 5' wooden post
No. 2: SW Corner	SW Cor.	2" x 2" x 5' wooden post
No. 3: W Center	W. Center	2" x 2" x 5' wooden post
No. 4: NW Corner	NW Cor..	2" x 2" x 5' wooden post; Corner 4 is common with Corner 2 of DW-11
No. 5: NE Corner	NE Cor.	2" x 2" x 5' wooden post
No. 6: E Center	E Center	2" x 2" x 5' wooden post

As erected in the ground, each monument is marked as described above by a 2" x 2" x 5' wooden post with metal tag.

The work of location consisted of making a claim map.

Dated this 1st day of November, 2005.

SIGNATURE OF LOCATOR:


Agent for Cordex Exploration Co

AMP 268213

NOV 1 2005
11 007

CERTIFICATE OF LOCATION
LODE MINING CLAIM

TO ALL WHOM IT MAY CONCERN:

The undersigned hereby certifies that he has caused to be located the DW-14 Lode Mining Claim in the following quarter section(s): SE ¼ of Section 35, the SW ¼ of Section 36, Township 1 South, Range 12 West G&SRB&M in Yuma County, Arizona on the 1st day of September, 2005.

Name and mailing of locator is:

Cordex Exploration Co.
573 E. Second Street
Reno, Nevada 89502

The claim is approximately 1500 feet long and 600 feet wide, such that 1480 feet are claimed in a northeasterly direction and 20 feet in a southwesterly direction from the point of discovery (monument of location), at which the Notice of Location was posted, together with 300 feet on each side of the monument of location and center line of the claim. The general course of the lode or vein is from the northeast to the southwest direction.

The number, location and markings on each boundary or corner monument is as follows:


<u>Location</u>	<u>Markings</u>	<u>Description</u>
No. 1: NW Corner	NW Cor.	2" x 2" x 5' wooden post
No. 2: NE Corner	NE Cor.	2" x 2" x 5' wooden post
No. 3: E Center	E. Center	2" x 2" x 5' wooden post
No. 4: SE Corner	SE Cor.	2" x 2" x 5' wooden post
No. 5: SW Corner	SW Cor.	2" x 2" x 5' wooden post; Corner 5 is common with Corner 1 of DW-13
No. 6: W Center	W Center	2" x 2" x 5' wooden post

As erected in the ground, each monument is marked as described above by a 2" x 2" x 5' wooden post with metal tag.

The work of location consisted of making a claim map.

Dated this 1st day of November, 2005.

SIGNATURE OF LOCATOR:



Agent for Cordex Exploration Co.

AMB 3482711

NOV 1 2005
911 900Z

CERTIFICATE OF LOCATION
LODE MINING CLAIM

TO ALL WHOM IT MAY CONCERN:

The undersigned hereby certifies that he has caused to be located the DW-15 Lode Mining Claim in the following quarter section(s): SE ¼ of Section 35, and the NE ¼ of Section 2, Townships 1 & 2 South, Range 12 West G&SRB&M in Yuma County, Arizona on the 1st day of September, 2005.

Name and mailing of locator is:

Cordex Exploration Co.
573 E. Second Street
Reno, Nevada 89502

The claim is approximately 1500 feet long and 600 feet wide, such that 20 feet are claimed in a northeasterly direction and 1480 feet in a southwesterly direction from the point of discovery (monument of location), at which the Notice of Location was posted, together with 300 feet on each side of the monument of location and center line of the claim. The general course of the lode or vein is from the northeast to the southwest direction.

The number, location and markings on each boundary or corner monument is as follows:


<u>Location</u>	<u>Markings</u>	<u>Description</u>
No. 1: SE Corner	SE Cor..	2" x 2" x 5' wooden post
No. 2: SW Corner	SW Cor.	2" x 2" x 5' wooden post
No. 3: W Center	W. Center	2" x 2" x 5' wooden post
No. 4: NW Corner	NW Cor..	2" x 2" x 5' wooden post; Corner 4 is common with Corner 2 of DW-13
No. 5: NE Corner	NE Cor.	2" x 2" x 5' wooden post
No. 6: E Center	E Center	2" x 2" x 5' wooden post

As erected in the ground, each monument is marked as described above by a 2" x 2" x 5' wooden post with metal tag.

The work of location consisted of making a claim map.

Dated this 1st day of November, 2005.

SIGNATURE OF LOCATOR:


Agent for Cordex Exploration Co.

AMP 368275

CERTIFICATE OF LOCATION
LODE MINING CLAIM

TO ALL WHOM IT MAY CONCERN:

The undersigned hereby certifies that he has caused to be located the DW-16 Lode Mining Claim in the following quarter section(s): NE ¼ of Section 2, the SE ¼ of Section 35, the SW ¼ of Section 36, Townships 1 & 2 South, Range 12 West G&SRB&M in Yuma County, Arizona on the 1st day of September, 2005.

Name and mailing of locator is:

Cordex Exploration Co.
573 E. Second Street
Reno, Nevada 89502

The claim is approximately 1500 feet long and 600 feet wide, such that 1480 feet are claimed in a northeasterly direction and 20 feet in a southwesterly direction from the point of discovery (monument of location), at which the Notice of Location was posted, together with 300 feet on each side of the monument of location and center line of the claim. The general course of the lode or vein is from the northeast to the southwest direction.

The number, location and markings on each boundary or corner monument is as follows:


<u>Location</u>	<u>Markings</u>	<u>Description</u>
No. 1: NW Corner	NW Cor.	2" x 2" x 5' wooden post
No. 2: NE Corner	NE Cor.	2" x 2" x 5' wooden post
No. 3: E Center	E. Center	2" x 2" x 5' wooden post
No. 4: SE Corner	SE Cor.	2" x 2" x 5' wooden post
No. 5: SW Corner	SW Cor.	2" x 2" x 5' wooden post; Corner 5 is common with Corner 1 of DW-15
No. 6: W Center	W Center	2" x 2" x 5' wooden post

As erected in the ground, each monument is marked as described above by a 2" x 2" x 5' wooden post with metal tag.

The work of location consisted of making a claim map.

Dated this 1st day of November, 2005.

SIGNATURE OF LOCATOR:


Agent for Cordex Exploration Co.

NOV 1 2005
11 01 2005

AMC 368276

CERTIFICATE OF LOCATION
LODE MINING CLAIM

TO ALL WHOM IT MAY CONCERN:

The undersigned hereby certifies that he has caused to be located the DW-17 Lode Mining Claim in the following quarter section(s): NE 1/4 of Section 2, Township 2 South, Range 12 West G&SRB&M in Yuma County, Arizona on the 1st day of September, 2005.

Name and mailing of locator is:

Cordex Exploration Co.
573 E. Second Street
Reno, Nevada 89502

The claim is approximately 1500 feet long and 600 feet wide, such that 20 feet are claimed in a northeasterly direction and 1480 feet in a southwesterly direction from the point of discovery (monument of location), at which the Notice of Location was posted, together with 300 feet on each side of the monument of location and center line of the claim. The general course of the lode or vein is from the northeast to the southwest direction.

The number, location and markings on each boundary or corner monument is as follows:


<u>Location</u>	<u>Markings</u>	<u>Description</u>
No. 1: SE Corner	SE Cor.	2" x 2" x 5' wooden post
No. 2: SW Corner	SW Cor.	2" x 2" x 5' wooden post
No. 3: W Center	W. Center	2" x 2" x 5' wooden post
No. 4: NW Corner	NW Cor.	2" x 2" x 5' wooden post; Corner 4 is common with Corner 2 of DW-15
No. 5: NE Corner	NE Cor.	2" x 2" x 5' wooden post
No. 6: E Center	E Center	2" x 2" x 5' wooden post

As erected in the ground, each monument is marked as described above by a 2" x 2" x 5' wooden post with metal tag.

The work of location consisted of making a claim map.

Dated this 1st day of November, 2005.

SIGNATURE OF LOCATOR:


Agent for Cordex Exploration Co.

NOV 1 2005
611
911 5007
11

AMC 368277

CERTIFICATE OF LOCATION
LODE MINING CLAIM

TO ALL WHOM IT MAY CONCERN:

The undersigned hereby certifies that he has caused to be located the DW-18 Lode Mining Claim in the following quarter section(s): NE ¼ of Section 2, the SE ¼ of Section 35, the SW ¼ of Section 36, and the NW ¼ of Section 1, Townships 1 & 2 South, Range 12 West G&SRB&M in Yuma County, Arizona on the 1st day of September, 2005.

Name and mailing of locator is:

Cordex Exploration Co.
573 E. Second Street
Reno, Nevada 89502

The claim is approximately 1500 feet long and 600 feet wide, such that 1480 feet are claimed in a northeasterly direction and 20 feet in a southwesterly direction from the point of discovery (monument of location), at which the Notice of Location was posted, together with 300 feet on each side of the monument of location and center line of the claim. The general course of the lode or vein is from the northeast to the southwest direction.

The number, location and markings on each boundary or corner monument is as follows:

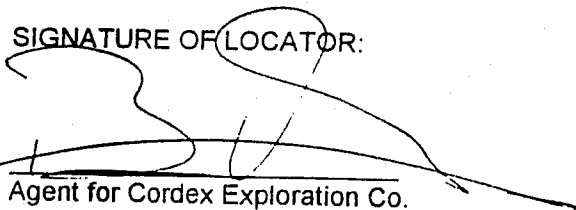
<u>Location</u>	<u>Markings</u>	<u>Description</u>
No. 1: NW Corner	NW Cor.	2" x 2" x 5' wooden post
No. 2: NE Corner	NE Cor.	2" x 2" x 5' wooden post
No. 3: E Center	E. Center	2" x 2" x 5' wooden post
No. 4: SE Corner	SE Cor.	2" x 2" x 5' wooden post
No. 5: SW Corner	SW Cor.	2" x 2" x 5' wooden post; Corner 5 is common with Corner 1 of DW-17
No. 6: W Center	W Center	2" x 2" x 5' wooden post

As erected in the ground, each monument is marked as described above by a 2" x 2" x 5' wooden post with metal tag.

The work of location consisted of making a claim map.

Dated this 1st day of November, 2005.

SIGNATURE OF LOCATOR:


Agent for Cordex Exploration Co.

ANC 368278

NOV 1 2005
91 AM 500Z
117

CERTIFICATE OF LOCATION
LODE MINING CLAIM

TO ALL WHOM IT MAY CONCERN:

The undersigned hereby certifies that he has caused to be located the DW-19 Lode Mining Claim in the following quarter section(s): NE ¼ of Section 2, Township 2 South, Range 12 West G&SRB&M in Yuma County, Arizona on the 1st day of September, 2005.

Name and mailing of locator is:

Cordex Exploration Co.
573 E. Second Street
Reno, Nevada 89502

The claim is approximately 1500 feet long and 600 feet wide, such that 20 feet are claimed in a northeasterly direction and 1480 feet in a southwesterly direction from the point of discovery (monument of location), at which the Notice of Location was posted, together with 300 feet on each side of the monument of location and center line of the claim. The general course of the lode or vein is from the northeast to the southwest direction.

The number, location and markings on each boundary or corner monument is as follows:


<u>Location</u>	<u>Markings</u>	<u>Description</u>
No. 1: SE Corner	SE Cor..	2" x 2" x 5' wooden post
No. 2: SW Corner	SW Cor.	2" x 2" x 5' wooden post
No. 3: W Center	W. Center	2" x 2" x 5' wooden post
No. 4: NW Corner	NW Cor..	2" x 2" x 5' wooden post; Corner 4 is common with Corner 2 of DW-17
No. 5: NE Corner	NE Cor.	2" x 2" x 5' wooden post
No. 6: E Center	E Center	2" x 2" x 5' wooden post

As erected in the ground, each monument is marked as described above by a 2" x 2" x 5' wooden post with metal tag.

The work of location consisted of making a claim map.

Dated this 1st day of November, 2005.

SIGNATURE OF LOCATOR:


Agent for Cordex Exploration Co.

PHOENIX, ARIZONA
NOV 1 2005
91 AM 500Z

AMC 359279

CERTIFICATE OF LOCATION
LODE MINING CLAIM

TO ALL WHOM IT MAY CONCERN:

The undersigned hereby certifies that he has caused to be located the DW-20 Lode Mining Claim in the following quarter section(s): NE ¼ of Section 2, and the NW ¼ of Section 1, Township 2 South, Range 12 West G&SRB&M in Yuma County, Arizona on the 1st day of September, 2005.

Name and mailing of locator is:

Cordex Exploration Co.
573 E. Second Street
Reno, Nevada 89502

The claim is approximately 1500 feet long and 600 feet wide, such that 1480 feet are claimed in a northeasterly direction and 20 feet in a southwesterly direction from the point of discovery (monument of location), at which the Notice of Location was posted, together with 300 feet on each side of the monument of location and center line of the claim. The general course of the lode or vein is from the northeast to the southwest direction.

The number, location and markings on each boundary or corner monument is as follows:


<u>Location</u>	<u>Markings</u>	<u>Description</u>
No. 1: NW Corner	NW Cor.	2" x 2" x 5' wooden post
No. 2: NE Corner	NE Cor.	2" x 2" x 5' wooden post
No. 3: E Center	E. Center	2" x 2" x 5' wooden post
No. 4: SE Corner	SE Cor.	2" x 2" x 5' wooden post
No. 5: SW Corner	SW Cor.	2" x 2" x 5' wooden post; Corner 5 is common with Corner 1 of DW-19
No. 6: W Center	W Center	2" x 2" x 5' wooden post

As erected in the ground, each monument is marked as described above by a 2" x 2" x 5' wooden post with metal tag.

The work of location consisted of making a claim map.

Dated this 1st day of November, 2005.

SIGNATURE OF LOCATOR:


Agent for Cordex Exploration Co.

VICTORY MOUNTAIN

NOV 1 2005

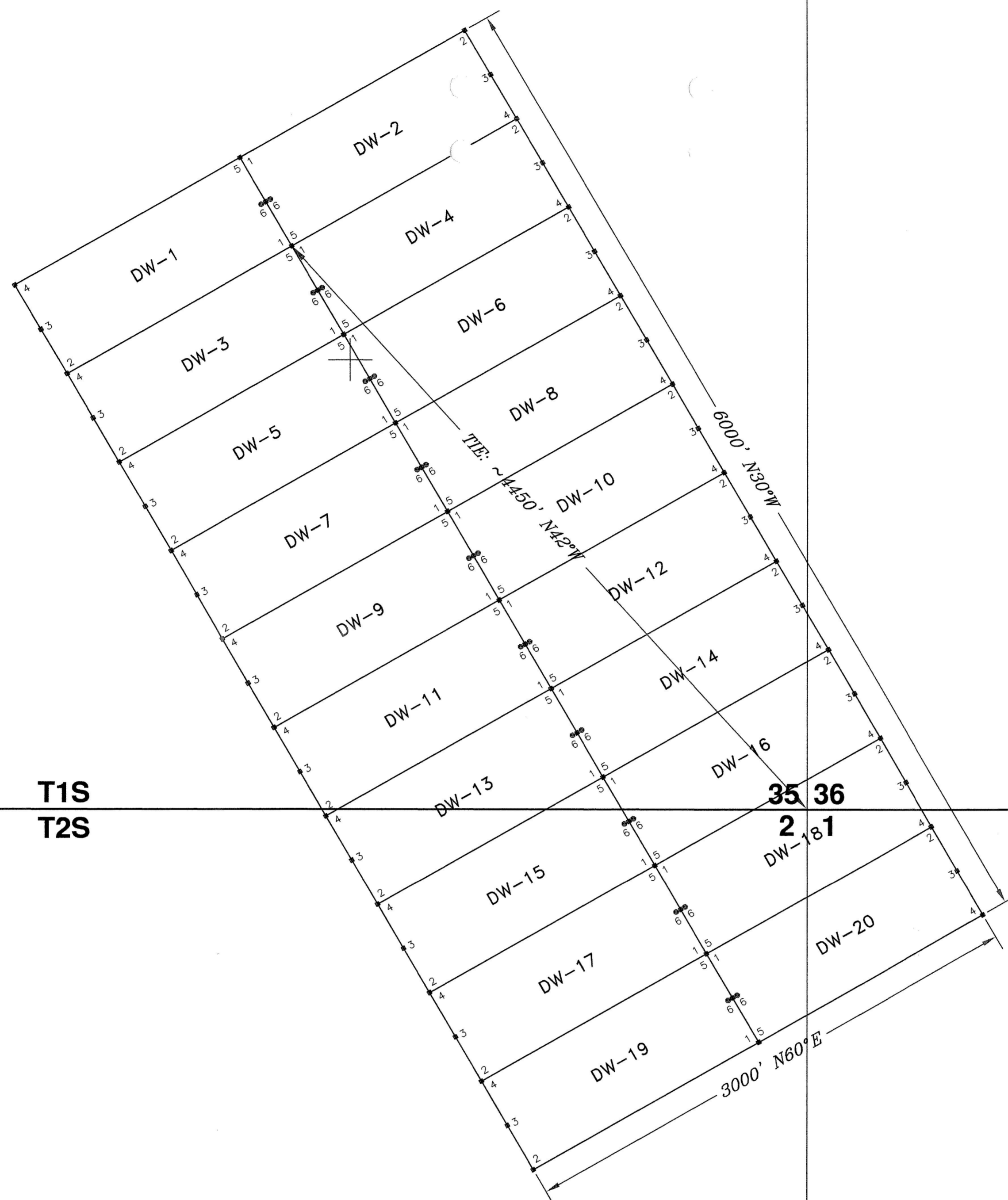
11/1

AMB 368280

27 26
34 35

26 25
35 36

R12W



34 35
3 2

T1S
T2S

35 36
2 1

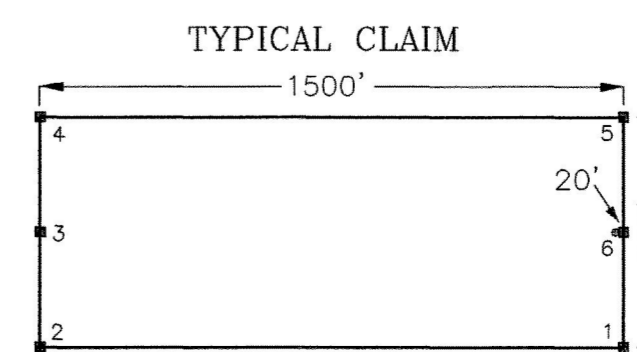
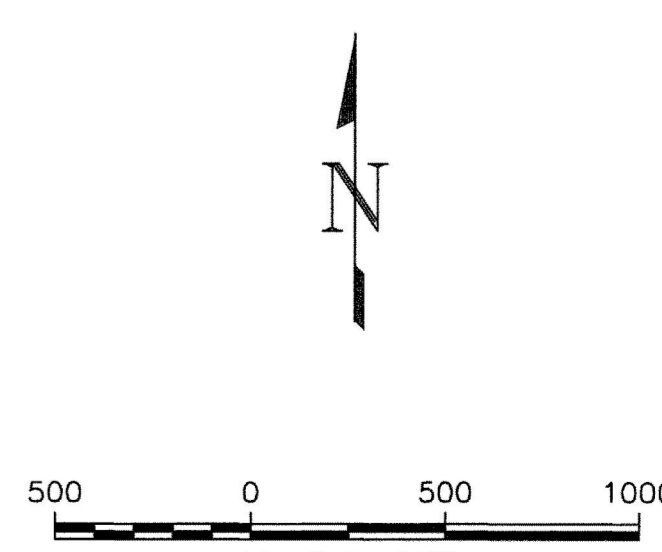
EXPLANATION

- Monuments of Location are set with 2"x2"x5' wood posts.
 - Claim corners are set with 2"x2"x5' wood posts.
- All claims measure 600' x 1500'.
Monuments of Location are set 20' into claim.

LOCATION DATE:
DW 1-20 September 1, 2005

LOCATOR:
Cordex Exploration Co.
573 E. 2nd Street
Reno, NV 89502

TIE:
The SE Corner (1) of DW-1 bears approximately 4450'
N42°W from the SE Corner of Sec. 35, T1S-R12W.



CORDEX EXPLORATION CO. LC	
DW 1-20 Lode Mining Claims	
Secs. 35 and 36, T1S-R12W and Secs. 1 and 2, T2S-R12W, G&SRB&M Yuma County, Arizona	
Drawn By: J.A.T. Drawing: DW1-20Claims.dwg View: Layout: 24x36	Date: November 1, 2005 Revised:

Input Parameters for Geographic Report with Land

System Id = CR

Admin State = AZ

Geo State = AZ

Casetype Begins With 16, 18, 20, 21, 22, 23, 24, 25, 26, 27, 28, 29, 31, 32, 35, 36, 38, 39, 8370, 85, 92

Case Disp Txt = AUTHORIZED, PENDING

Mer Twp Rng = 14 0010S 0120W 035, 14 0010S 0120W 036

Section =

Mtrs =

Commodity =

Commodity Txt =

Pending Org =

Pend Org Decode =

Total Rows Returned: 0

Input Parameters for Geographic Report with Land

System Id = CR

Admin State = AZ

Geo State = AZ

Casetype Begins With 16, 18, 20, 21, 22, 23, 24, 25, 26, 27, 28, 29, 31, 32, 35, 36, 38, 39, 8370, 85, 92

Case Disp Txt = AUTHORIZED, PENDING

Mer Twp Rng = 14 0020S 0140W 001, 14 0020S 0140W 002

Section =

Mtrs =

Commodity =

Commodity Txt =

Pending Org =

Pend Org Decode =

Total Rows Returned: 0

Cordex Exploration Co.
573 E. Second Street
Reno, NV 89502



**DEPT. OF THE INTERIOR
BUREAU OF LAND MANAGEMENT
ONE NORTH CENTRAL
PHOENIX, AZ 85004**

PHOENIX, AZ
STATE OF ARIZONA
2005 NOV 18 10:13
LAND MANAGEMENT

