

OCT 6 - 1909

Copied

HOMESTEAD ENTRY SURVEY NO. 44
Arizona Land District.

Platted *W.H.D.*

2180

2180

FIELD NOTES

of
the survey of the Homestead Entry Claim
of

W. A. Dinsley

Described as

HE No 05552 List No: 1845

Approx. T. 11 N., R. 5 E., Unsur.

Prescott National Forest Reserve,
Yavapai County, Arizona

Surveyed under instructions dated Aug 4 - 1909.

by William H. Merritt
U. S. Mineral Surveyor.

Survey commenced Sept 2nd 1909

Survey completed " 5th "

Address of Claimant
J. M. W. Moore, Agent,
Prescott Arizona

2180

2180

2180

96

007-6-100

UNITED STATES FOREST SERVICE
ARIZONA LAND DISTRICT

3180

FIELD NOTES

3180

of
the survey of the Homestead Entry
of

Described as

Section 14, Township 12N, Range 10E, T12N, R10E, S14

Arizona, T. 12N., R. 10E., S. 14.

Forest Reserve

County, Yuma

Surveyed under instructions dated 1900

by U.S. Forest Surveyor

Survey commenced

Survey completed

3180

3180

HOMESTEAD ENTRY SURVEY No.44 W.A.TINSLEY.

Chains

Beginning at cor.No.1

Identical with cor.No.1 of the preliminary survey, a

malpai boulder in place 12 X 18 X 15 ins.above the ground

with mound of stones 3 X 3 ft.chiseled X.F.S.M.H.1.

I chiseled it 1-H-E-S-44. whence:-

U.S.L.M.No.44.H.E.S.brs.N 2°59'E 6'.05 chains.

No bearings available.

Thence S 57°44'E

va.14°E

25.14

To cor.No.2.

Identical with cor.No.2 of the preliminary survey, a malpai

stone 6X8X20^{ins.} in mound of stones chiseled H.2.I planted

a malpai stone 10 X 10 X 26 ins.14 ins.in the ground,

chiseled 2-H-E-S-44.Whence:-

Cedar tree 12 ins.diam.scribed W H.2.brs.S 46°39'E

0.20 chs.I scribed it X-B-T-2-H-E-S-44.

No.other bearings available.

Thence N 47°02'E

va.14°E

14.28

To Cor.No.3.

Identical with Cor.No.3 of the preliminary survey.

X-H.3.R.2.chiseled on granite boulder in place 4X6X4 ft.

above the ground,I chiseled it 3-H-E-S-44 and built a monu-
ment of stones 3 X 2 ft,high,

A X.HW3.W2 chiseled on rock in place brs.S 39°35'E 0.29

chs.I chiseled it B-R-3-H-E-S-44.

A .X.HW3.W2 chiseled on rock in place brs.N 83°E 0.45 chs.

I chiseled it B-R-3-H-E-S-44.

Thence S 47°57'E

va.14°E

2.30 Center of wash 0.30 chs.wide.course N 44.30°E

3.03 To Cor.No.4

A malpai stone 10X10 X 24 ins.set 12 ins,in the ground
with mound of stones chiseled 4-H-E-S-44.Whence:-

chains. Cor. of preliminary survey, an oak tree 14 inch.diam scribed H.4.R.1.
 brs. S 48°E 0.05 chs.
 An oak tree 8 ins.diam scribed WH4. brs. N 35°E 0.16 chs.
 I scribed it X-B-T-4-H-E-S-44
 X.H.4. chiseled on rock in place brs. S. 39°30'W 0.42 chs.
 I chiseled it B-R-4-H-E-S-44.
 Thence S 27°55'W
 va. 14°E

21.26 To Cor.No.5
 Identical with the cor. of the preliminary survey,
 X.H.5. chiseled on malpai stone in place 3 X 3 X 3 ft. above
 the ground with mound of stones. 3 X 3 ft. I chiseled it
 5-H-E-S-44. Whence:-
 X.H.W.5. chiseled on rock in place brs. N 32°42'E 0.18 chs.
 I chiseled it B-R-5-H-E-S-44.
 X.H.W.5. chiseled on rock in place brs. S 28°E 0.14 chs.
 I chiseled it B-R-5-H-E-S-44.
 Thence N 86°52'W
 va. 14°E

17.76 To cor.No.6.
 Identical with cor. of the preliminary survey.
 A sand stone 8X 10 X 14 ins. above the ground, with mound.
 of stones 3X 3 ft. chiseled H6. I chiseled it X-6-H-E-S-44.
 Whence:- A cedar tree 18 ins.diam scribed WH6. brs. N 74°54'W
 0.31 chs. I scribed it X-B-T-6-H-E-S-44.
 WH6 chiseled on rock in place brs. S 4°E 0.41 chs.
 I chiseled it X-B-R-6-H-E-S-44.
 Houston spring brs. N 44°W 9.75 chs.
 Thence N 48°06 W
 va. 14°E

21.49 To Cor.No.7
 A lime-stone 5 X 12 X 24 ins. set 12 ins. in the ground
 with mound of stones, chiseled 7-H-E-S-44. Whence:-
 A cedar tree 9 ins.diam. scribed WH6. brs. N 71°50'W

Chains. 0.39 chs. I scribed it X-B-T-7-H-E-S-44.

A cedar tree 8 ins.diam.scribed WH6 brs. S 20°10'W

0.37 chs.I scribed it ,X-B-T-H-E-S-44.

Cor. of preliminary survey, a cedar tree 15 ins.diam scribed H.7

brs.N 70°00'W 0.035 chs.

Thence N 46°36' E
va.14°E.

13.38 To Cor.No.1 the place of beginning.

AREA. of claim. 55.08 acres.

Improvements.

IMPROVEMENTS consist of a log house the N.W.Cor.of which
brs.from Cor.No.1 S 9°36'W 5.64 chs. 0.20 X 0.57 chs.
course of long side S 15°E

A corral built of posts and wire the N.W.Cor.of which brs.
from cor.No.1 S 35°20'E 3.00 chs.

Location

This claim is located on unsurveyed land approximately in
T.11 N., R.5. E.Gila and Salt River Base and Meridian,
within the Prescott National Forest Yavapai County, Arizona.

Note:-The disagreements between these field notes and
the notes of the preliminary survey, are due to errors
in the later.

Instrument.

This survey was made with a Gurley Solar transit, The
courses were deflected from the true meridian as determined.
by direct solar observations. The distances were measured
with 100-ft. steel tape.

William H. Merritt
U.S. Mineral Surveyor.

As there are no corners of the public survey and no location monuments within the prescribed limits, I established U.S.L.M.No.44.H.E.S.by chiseling X-U-S-L.M.44 on malpai boulder in place 16 X 20 X 14 inches above the ground with mound of stones,whence:-

X-B-R-U-S-L-M-44.chiseled on rock in place brs.S 60°45'W

o.043 chs.

X-B-R-U-S-L-M-44-chiseled on rock in place brs.S 7°16'E

o.11 chs.

West point of Towell Creek Mts.brs.N 6°21'E

Highest point of Hackberry Mts.brs. N 21°00'E

South point of Ikes back-bone brs.S 82°13'E

North Peak brs. S 52°12'E

Located on the south point of a ridge on unsurveyed land approximately in T.11 N R 5.E. Gila and Salt River Base and Meridian, Yavapai County, Arizona, within the Prescott National Forest; about 2 miles West of the Verde River in latitude 34° 19' N.

William H. Burnett
U.S. Mineral Surveyor.

As there are no corners of the profile survey and no location monuments within the prescribed limits, I have placed U.S.G.S. No. 44, H. S. 2, on a boulder in place in 30 x 12 inches above the ground with round of stone, whence:-

X-7-B-2-L-M-44, situated on rock in place No. 2, 30 x 12 inches, 0.043 ons.

X-7-B-2-L-M-44, situated on rock in place No. 3, 30 x 12 inches, 0.11 ons.

- East point of Towall Creek Sta. No. 44
- Highest point of Haskovery Sta. No. 44
- South point of Lake bed-cove Sta. 2 22121
- North Peak Sta. 2 22121

located on the south point of a ridge on unsharpened base approximately in T. 11 N. R. 1 E. G. 1 S. and Salt River, Bear and Meridian, Yavapai County, Arizona, within the Prescott National Forest; about 2 miles west of the Verde River in latitude 34° 19' N.

W. M. ...
U.S. Mineral Surveyor.

FINAL OATHS FOR SURVEYS.

---oOo---

LIST OF NAMES.

A list of the names of the individuals employed by
William H. Merritt United States Mineral Surveyor, to
 assist in running, measuring, and marking the lines, cor-
 ners, and boundaries described in the foregoing field
 notes of the survey of the Homestead Entry claim of
W. A. Jansley, described as H. E. No. 05552,
 List No. 1845

and showing the respective capacities in which they acted.

J. M. Merritt Chairman
 _____ Chairman
 _____ Axman
 _____ Flagman.

FINAL OATHS OF ASSISTANTS.

We, J. M. Merritt and
William H. Merritt, do solemnly swear that we assisted
William H. Merritt, United States Mineral Surveyor, in
 marking the corners and surveying the boundaries of the
 Homestead Entry claim of W. A. Insley
 described as H. E. N. 05502
List N. 1845

represented in the foregoing field notes as having been
 surveyed by said mineral surveyor and under his direction;
 and that said survey has been in all respects, to the best
 of our knowledge and belief, faithfully and correctly exe-
 cuted, and the corner and boundary monuments established
 according to law and the instructions furnished by the
 United States Surveyor General for Arizona.

 Chairman.
J. M. Merritt

 Chairman.

 Axman

 Flagman.

Subscribed and sworn to by the above named persons
 before me this 5th day of Sept, 1909.

(Seal)


J. M. Merritt
Notary Public

My Comm. exp. June 28-1913

I hereby certify that the within and foregoing is a true and correct copy of the original as the same appears in the records of the County of ... State of ...

Witness my hand and the seal of said County at ... this ... day of ... 19...

Clerk of the County



FINAL OATH OF U. S. MINERAL SURVEYOR.

I, William H Merritt, U. S. Mineral Surveyor, do solemnly swear that, in pursuance of instructions received from the United States Surveyor General for Arizona, dated Aug 4 1909, I have, in strict conformity to the laws of the United States, the official regulations and instructions thereunder, and the instructions of said Surveyor-General, faithfully and correctly executed the survey of the Homestead Entry claim of W A Dinsley, described as H. E. No. 05552, List No. 1845

situate in Prescott National Forest, Yavapai County, Arizona, and designated as Homestead Entry Survey No. 44, as represented in the foregoing field notes, which accurately show the boundaries of said Homestead Entry claim as distinctly marked by monuments on the ground, and described in List No. 1845, as incorporated in the instructions for the survey, received from the Surveyor General, and that all the corners of said survey have been established and perpetuated in strict accordance with the law, official regulations and instructions thereunder; and I do further solemnly swear that the foregoing are the true and original field notes of said survey and my report therein.

William H Merritt
U. S. Mineral Surveyor.

Subscribed and sworn to by the said William H Merritt, U. S. Mineral Surveyor, before me a Notary Public in and for Yavapai County, Arizona this fifth day of October, 1909.


Ziba O. Brown
Notary Public

(Seal)
my Commission Expires Nov. 1 - 1909.

[Faint, illegible text, likely bleed-through from the reverse side of the page]

[Faint, illegible text, likely bleed-through from the reverse side of the page]

[Faint, illegible text, likely bleed-through from the reverse side of the page]



Chains

FIELD NOTES OF SURVEY

W. A. TINSLEY HOMESTEAD LISTING APPLICATION,
Prescott National Forest.

A tract of 57.72 acres situated in what will probably be, when surveyed, Sec. 17, T. 11 N., R. 5 E., bounded and described as follows:

Beginning at Forest Service monument, marked F S M H 1, whence Houston Spring, bears S. 12° W.

10.13 chains; extending

Thence S. 55° E.

24

Thence N. 35° E.

14

Thence S. 55° E.

2.82

Thence S. 16° 30' W.

23

Thence due W.

16

Thence N. 55° W.

21

Thence N. 35° E.

17

to the place of beginning, the tract being situated in Houston Basin, 30 miles (by trail) south of Camp Verde and 4 miles west of Verde River. This tract was listed upon the application of W. A. Tinsley of Camp Verde, Arizona, who alleged settlement in 1897.

THIRD NOTES OF SURVEY

W. A. TINSLEY-HOUSTON'S LITTING APPLICATION,

Prescott National Forest.

A tract of 52.93 acres situated in what will probably be, when surveyed, Sec. IV, T. 11 N., R. 5 E., bounded and described as follows:

Beginning at Forest Service monument, marked

F. M. H. I, whence Houston Springs, bears S. 18 W.

10.13 chains; extending

Thence S. 55 E.

Thence N. 35 E.

Thence S. 55 E.

Thence S. 16 30' W.

Thence due N.

Thence N. 55 W.

Thence N. 35 E.

to the place of beginning, the tract being situated in Houston Basin, 30 miles (by trail) south of Camp Verde and 4 miles west of Verde River. This tract was listed upon the application of W. A. Tinsley of Camp Verde, Arizona, who alleged settlement in 1807.

Change

W. A. TINSLEY-HOUSTON'S LITTING APPLICATION

U. S. Surveyor-General's Final Certificate on Field Notes.

DEPARTMENT OF THE INTERIOR.

Office of U. S. Surveyor General,

Phoenix, Arizona, March 7, 1910.

I, U. S. Surveyor-General for the District of Arizona, do hereby certify that the foregoing transcript of the Field Notes, return and approval of the Survey of Homestead Entry claim of W. A. Tinsley, described as Homestead Entry No. 05552, List No. 1845, situate in the Prescott National Forest, Yavapai County, Arizona, in approximate T. 11 N. R. 5 E., unsurveyed, and designated as Homestead Entry Survey No. 44, has been correctly copied from the originals on file in this office; that said Field Notes furnish such an accurate description of Homestead Entry claim, as will if incorporated into a patent, serve fully to identify the premises, and that such reference is made therein to natural objects or permanent monuments as will perpetuate and fix the locus thereof.

Frank S. Ingalls,
U. S. Surveyor-General for
Arizona.

117

VALLEY PAPER CO

U. S. Surveyor-General's Final Certificate on Field Notes.

DEPARTMENT OF THE INTERIOR

Office of U. S. Surveyor General,

Phoenix, Arizona, March 7, 1910.

I, U. S. Surveyor-General for the District of Arizona,

do hereby certify that the foregoing transcript of the

Field Notes, return and approval of the Survey of Home-

stead Entry claim of W. A. Timiney, described as Homestead

Entry No. 02520, list No. 1245, situate in the Prescott

National Forest, Yavapai County, Arizona, in approximately T.

11 N. E. 3 E., unsharved, and designated as Homestead

Entry Survey No. 44, has been correctly copied from the

original on file in this office; that said Field Notes

contain such an accurate description of Homestead Entry

claim, as will be incorporated into a patent, hereby fully


to identify the premises, and that such reference is made

therein to natural objects or permanent monuments as will

locate and fix the locus thereof.

Frank S. Ingle,

U. S. Surveyor-General for
Arizona.



MADE BY

VALLEY PAPER CO

113


SURVEYOR-GENERAL'S CERTIFICATE OF APPROVAL OF FIELD NOTES
AND SURVEY OF HOMESTEAD ENTRY CLAIM.

DEPARTMENT OF THE INTERIOR.

Office of U. S. Surveyor General,

Phoenix, Arizona, March 7, 1910.

I, U. S. Surveyor-General for the District of Arizona, do hereby certify that the foregoing and hereto attached Field Notes and return of the Survey of the Homestead Entry Claim of W. A. Tinsley, described as Homestead Entry No. 05552, List No. 1845, situate in Prescott National Forest, Yavapai County, in approximate T. 11 N. R. 5 E., unsurveyed, designated as Homestead Entry Survey No. 44, executed by William H. Merritt, U. S. Mineral Surveyor, September 2-5, 1909, under my instructions dated August 4, 1909, has been critically examined, and the necessary corrections and explanations made, and the said Field Notes and Return, and the survey they describe, are hereby approved. A true copy of the copy of the Field Notes of the preliminary survey of said Homestead Entry Claim by the Department of Agriculture, filed by the applicant for survey is included in the field notes.


U. S. Surveyor General
for Arizona.

VALLEY PAPER CO
MADE IN U.S.A.

BUREAU OF LAND MANAGEMENT
 AND SERVICE OF HOMESTEAD ADJUSTMENTS
 DEPARTMENT OF THE INTERIOR
 OFFICE OF U. S. SURVEYOR GENERAL
 PHOENIX, ARIZONA, MARCH 1, 1910.

I, U. S. Surveyor General for the District of Arizona,
 do hereby certify that the foregoing and hereto attached
 field notes and return of the survey of the Homestead
 Entry claim of W. A. Finley, described as Homestead Entry
 No. 35552, list No. 1845, situate in present National
 Forest, Yavapai County, in approximately T. 11 N. R. 5 E.,
 surveyed, designated as Homestead Entry Survey No. 44,
 executed by William H. Merrill, U. S. Mineral Surveyor,
 September 22, 1909, under my instructions dated August 4,
 1909, has been critically examined, and the necessary cor-
 rections and explanations made, and the said field notes
 and return, and the survey they describe, are hereby ap-
 proved. A true copy of the copy of the field notes of the
 preliminary survey of said Homestead Entry claim by the
 Department of Agriculture, filed by the applicant for
 survey is included in the field notes.

U. S. Surveyor General
 for Arizona.

WALTER BYBEE CO
 WIDE BA



