

8-12-1910.

O. M. C.

2200

JUL 11 1910

HOMESTEAD ENTRY SURVEY NO. 52

Arizona Land District.

2200

2200

FIELD NOTES

of

The Survey of the Homestead Entry Claim

of

H.S. Colcord

Described as

H. E. No. 013

List No. 1373

2200

710 N, R. 10 E, Sec. 23

Tonto National Forest,

Gila County, Arizona.

Surveyed under instructions dated May 16, 1910., 1909.

by Howard C. Hopkins
U. S. Mineral Surveyor.

Survey commenced May 28, 1910.

Survey completed May 29, 1910.

Address:
H.S. Colcord,
Payson, Arizona.

2200

2200

2200

2

1871

THE UNIVERSITY OF CHICAGO
LIBRARY

1871

Department of the History of the United States

1871

1871

1871

1871

1871

1871

1871

1871

HOMESTEAD ENTRY SURVEY NO. 52.

Beginning at Cor. No.1.

Identical with Cor.No.8,H.E.S.No.48,Wm.C.Colcord Claimant

A red granite stone, 6x9x24 ins.,set 12 ins. in the ground, chiseled 1 HES 52, in addition to the 8 HES 48 already chiseled thereon, with mound of stone 2 ft. base, 1 1/2 ft. high alongside.

A black oak tree, 10 ins. dia, bears S.79°09'W. 0.96 chs. and a cedar tree 30 ins. dia.bears S.52°26'W. 0.13 chs., both blazed and scribed BT 8 HES 48, 1 HES 52.

The 1/4 Cor.between Secs.23 and 26, T.10 N.,R.10 E., G.& S.R.Mer. bears S.41°01'W. 9.17 chs.

chains

Thence N.66°40'W.

26.13 To Cor.No.2.

A red granite stone, 6x12x24 ins.,set 12 ins. in the ground, chiseled 2 HES 52, with Mound of stone 2 ft. base, 1 1/2 ft. high alongside.

No bearings available.

Thence S.25°24'W.

13.00 Draw, course north.

15.00 To Cor.No.3.

A red granite stone,8x15x24 ins.,set 12 ins.in the ground chiseled 3 HES 52, with mound of stone 2 ft.base, 1 1/2 ft. high alongside.

A cedar tree 15 ins.dia.,blazed and scribed BT 3 HES 52 bears S.11°45'W. 0.76 chs.; a juniper tree 1 ft.dia., blazed and scribed BT 3 HES 52, bears S.87°W. 0.67 chs.

Thence N.66°40'W.

13.00 To Cor.No.4.

A red granite stone 4x15x24 ins.,set 12 ins.in the ground, chiseled 4 HES 52, with mound of stone 2 ft. base, 1 1/2 ft. high alongside.

A cedar tree 1 ft.dia.,blazed and scribed BT 4 HES 52, bears S.18°40'E. 0.66 chs.; a cedar tree 2 ft.dia.,blazed and scribed BT 4 HES 52 bears S.85°10'W. 0.57 chs.

Thence N.25°24'E.

22.50 Gibson Creek, flows S.70°E.

52.41 To Cor. No.5.

A diorite stone 8x9x24 ins.,set 12ins. in the ground, chiseled 5 HES 52, with mound of stone 2 ft.base,1 1/2 ft. high alongside.

A cedar tree 2 ft.dia.,blazed and scribed BT 5 HES 52, bears N.85°40'E. 1.5 chs.

(2-H.E.S.52)

chains

Thence S.66° 40'E.

35.18 To Cor.No.6.

On line 9-10,H.E.S.No.48,3.5 chs. from Cor.No.10.
A red granite stone 12x15x24 ins.,set 12 ins.in the
ground, chiseled 6 HES 52, with mound of stone 2 ft. base,
1½ ft. high alongside.
No bearings available.

Thence S.21° 50'W.

28.5 To Cor.No.7.

Identical with Cor. No.9,H.E.S.No.48 and the initial
monument of the preliminary survey by the Department of
Agriculture.

A red granite stone, projecting 8x10x8 ins. above the
ground, chiseled 1,9 HES 48 to which I added 7 HES 52,
with mound of stone 2 ft. base, 1½ ft high alongside.

A walnut tree, 30 ins.dia., bears S.2° 54'W. 4.18 chs.
and a live oak tree 22 ins.dia., bears N.65° 21'E. 3.59 chs.
both blazed and scribed W H1,BT 9 HES 48 to which I added
BT 7 HES 52.

Thence S.13° 20'W.

6.0 Gibson creek,flows S.78° E.

7.0 Fence, course S.62° E., N.62° W.

11.0 To Cor.No.1, the place of beginning.

Magnetic variation at all corners 12° 20'E.

Area.

Area.

155.99 Acres.

This survey is identical with the original survey and
listing.

Location.

This survey is located in Sec.23,T.10 N.,R.10 E.,G.& S.R.
Mer, Tonto National Forest, Gila County, Arizona.

This homestead lies along Gibson Creek, covering the
bottom land and extending on the hills on both sides.

Improvements.

A frame house, 20 ft. square, the southwest corner bears N.25° E. 16 chs. from Cor. No. 2, course of side S 66° E.

Fence running from a point on line 4-5 8 chs. from Cor. No. 4, S. 66° E. to draw; and N. 25° 24' E. along line 4-5 21.5 chs. thence S. 66° E. 19 chs. to draw.

Fence, running from a point on line 7-1 7 chs. from cor. No. 7. N. 62° W. 20 chs. to draw.

Adjoining claims.

This survey is bounded on the east by H.E.S. No. 48, Wm. C. Colcord claimant, and unclaimed ground; on the west by the homestead of Harry Brown, unsurveyed, and unclaimed ground; on the north and south by unclaimed ground of the Tonto National Forest.

Report.

The $\frac{1}{4}$ Cor. between Secs. 23 and 26 is a diorite stone chiseled $\frac{1}{4}$ on the south face.

Cor. No. 10, H.E.S. No. 48 is a red granite stone, chiseled 10 HES 48.

The discrepancies between these notes and the survey by the Department of Agriculture are due to errors in the latter.

Instrument.

This survey was made with a Gurley Light Mountain Transit. The courses were deflected from a line, the true course of which was previously determined by direct solar observations as follows:-

April 27, 1910. 9:45 to 9:50 A.M. Mountain Time.
Latitude 34° 14' N.; Longitude 111° 18' W. from Greenwich.
Set on the initial monument of the Agricultural Department survey, identical with the initial monument of the preliminary survey of H.E.S. No. 48, Wm. C. Colcord claimant, and Cor. No. 7 of this survey, sight to the northwest Cor. of Wm. C. Colcord's house and deflect right

329° 47', altitude 49° 03'

330° 19' " 49° 20'

Quartering the sun.

Gives bearing of reference line S. 39° 30' E. for both observations.

Magnetic bearing S. 51° 50' E.; Magnetic variation 12° 20' E.

Faint, illegible text at the top of the page, possibly a header or introductory paragraph.

Second block of faint, illegible text, appearing as several lines of a paragraph.

Third block of faint, illegible text, continuing the document's content.

Fourth block of faint, illegible text, showing further details or a continuation of the main text.

Fifth block of faint, illegible text, possibly a concluding paragraph or a separate section.

Sixth block of faint, illegible text, located near the bottom of the page.

Final block of faint, illegible text at the very bottom of the page.

FINAL OATHS FOR SURVEYS.

---oOo---

LIST OF NAMES.

A list of the names of the individuals employed by
Howard C. Hopkins United States Mineral Surveyor, to
 assist in running, measuring, and marking the lines, cor-
 ners, and boundaries described in the foregoing field
 notes of the survey of the Homestead Entry claim of
H.S. Colcord, described as H. E. No. 013,
 List No. 1373

and showing the respective capacities in which they acted.

<u>Andrew Pyeatt</u>	Chainman
<u>S.B. Clay</u>	Chainman
_____	Axman
_____	Flagman.

THE UNIVERSITY OF CHICAGO

LIBRARY

540 EAST 57TH STREET

CHICAGO, ILL. 60637

TEL. 733-4331

FAX 733-8328

WWW.CHICAGO.EDU

© 1998 THE UNIVERSITY OF CHICAGO

ALL RIGHTS RESERVED

PRINTED IN THE UNITED STATES OF AMERICA

FINAL OATHS OF ASSISTANTS.

We, Andrew Pyeatt and S.B. Clay,

do solemnly swear that we assisted Howard C. Hopkins, United States Mineral Surveyor, in marking the corners and surveying the boundaries of the Homestead Entry claim of H.S. Colcord described as Homestead Entry Survey No. 52 of Homestead Entry No. 018, made in the Phoenix Land Office July 2, 1908, and designated as List No. 1873.

represented in the foregoing field notes as having been surveyed by said mineral surveyor and under his direction; and that such survey has been in all respects, to the best of our knowledge and belief, faithfully and correctly executed, and the corner and boundary monuments established according to law and the instructions furnished by the United States Surveyor General for Arizona.

Andrew Pyeatt
Chainman.

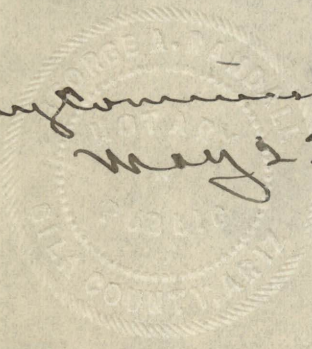
S B Clay
Chainman.

Subscribed and sworn to by the above named persons before me this fifth day of July, 1910.

(Seal)

George Randall
Notary Public.

*my commissioner expires
May 23-1912*



BEER

Wm. S. Day

Arthur Lewis

The undersigned hereby certify that the within and foregoing is a true and correct copy of the original as the same appears in the records of the court.

Witness my hand and seal of office at the City of New York, this 1st day of July, 1912.

H. B. Roberts

Clk. of the Court

1912

July 2, 1912

Attest: My hand and seal of office at the City of New York, this 2nd day of July, 1912.

Witness my hand and seal of office at the City of New York, this 2nd day of July, 1912.

The undersigned hereby certify that the within and foregoing is a true and correct copy of the original as the same appears in the records of the court.

Witness my hand and seal of office at the City of New York, this 2nd day of July, 1912.

Witness my hand and seal of office at the City of New York, this 2nd day of July, 1912.

Witness my hand and seal of office at the City of New York, this 2nd day of July, 1912.

Arthur Lewis

Wm. S. Day

Henry Thurbell

July 2, 1912



FINAL OATH OF U. S. MINERAL SURVEYOR.

I, Howard C. Hopkins, U. S. Mineral Surveyor, do solemnly swear that, in pursuance of instructions received from the United States Surveyor General for Arizona, dated May 16, 1910,, I have, in strict conformity to the laws of the United States, the official regulations and instructions thereunder, and the instructions of said Surveyor-General, faithfully and correctly executed the survey of the Homestead Entry claim of H.S. Colcord, described as H. E. No. 013, List No. 1373

situate in Tonto National Forest,
Gila County, Arizona, and designated as Homestead Entry Survey No. 52, as represented in the foregoing field notes, which accurately show the boundaries of said Homestead Entry claim as distinctly marked by monuments on the ground, and described in List No. 1373, as incorporated in the instructions for the survey, received from the Surveyor General, and that all the corners of said survey have been established and perpetuated in strict accordance with the law, official regulations and instructions thereunder; and I do further solemnly swear that the foregoing are the true and original field notes of said survey and my report therein.

Howard C. Hopkins
U. S. Mineral Surveyor.

Subscribed and sworn to by the said Howard C. Hopkins,
U. S. Mineral Surveyor. before me W.A. Comer
this 8th day of July, 1910., ~~1909~~.

My Commission Expires Sept. 19, 1912.

(Seal)


W.A. Comer
Notary Public

12

Faint, illegible text at the top of the page, possibly a header or introductory paragraph.

Main body of faint, illegible text, appearing to be several paragraphs of a letter or report.

Handwritten signature
Faint text below the signature, possibly a name or title.



DESCRIPTION OF LAND LISTED TO H.S. COLCORD,
UNDER ACT OF JUNE 11, 1906.
LIST NO. 1373.

Township 10 North, Range 10 East, G. & S. R. M.,
unapproved survey, Campbell and Oakes, 1904.

Section 23

Beginning at initial monument a set red
granite stone (20"x10"x6") in mound of stone.
NW corner W.C. Colcord's house bears S. 53° 30' E.
4.20 chains; walnut tree (30") bears S. 5° 30' W.,
1.30 Chains; live oak (22") bears N. 80° 30' E.,
3.61 chains; extending

Thence N. 25° 30' E., 26.50 chains;
thence N. 63° W., 38 chains;
thence S. 25° 30' W., 52.50 chains to stone
marking SE corner James H. Brown's field;
thence S. 63° E., 13 chains;
thence N. 25° 30' E., 15 chains;
thence S. 63° E., 26.50 chains;
thence N. 17° E., 11 chains to place of
beginning. Magnetic declination 14° 30' E.

Area 160 acres, approximately.

Witness my hand and seal this 11th day of June, 1906.
George C. Wilson,
County Supervisor.

DESCRIPTION OF LAND LISTED TO E. R. GOLDBERG

UNDER ACT OF JUNE 11, 1908.

LIST NO. 1873

Township 10 North, Range 10 East, G. & M. R. 22.

Unapproved survey, Campbell and Gates, 1904.

Section 23

Beginning at initial monument a set red

granite stone (20°10'30" in north of stone.

at corner A.C. Goldberg's house bears S. 23°30' E.

4.50 chains; without tree (30" bears E. 8°30' W.

1.50 chains; live oak (22" bears N. 80°50' E.

3.81 chains; extending

thence N. 22°30' E., 28.50 chains

thence N. 23° W., 32 chains;

thence S. 22°30' W., 32.50 chains to stone

marking SE corner James K. Brown's field

thence S. 22° E., 13 chains;

thence N. 22°30' E., 13 chains;

thence S. 22° E., 26.50 chains;

thence N. 19° E., 11 chains to place of

beginning. Magnetic declination 14°30' E.

Area 150 acres, approximately.

15
U. S. SURVEYOR-GENERAL'S FINAL CERTIFICATE ON FIELD NOTES.

-----oCo-----

DEPARTMENT OF THE INTERIOR,

Office of U. S. Surveyor-General,

Phoenix, Arizona, Sept. 15, 1910.

I, U. S. Surveyor-General for the District of Arizona, do hereby certify that the foregoing transcript of the Field Notes Return and Approval of the Survey of the Homestead Entry Claim of H. S. Colcord, described as Homestead Entry No. 013, List No. 1373, situated in the Tonto National Forest, Gila County, Arizona, in Section 23, T. 10, N., R. 10 E., and designated as Homestead Entry Survey No. 52, have been correctly copied from the originals on file in this office; that said Field Notes furnish such an accurate description of said Homestead Entry Claim as will, if incorporated into a patent, serve fully to identify the premises and that such reference is made therein to natural objects or to permanent monuments as will perpetuate and fix the locus thereof.

Frank S. Ingalls,

U. S. Surveyor-General for Arizona.

[Faint, illegible text, possibly bleed-through from the reverse side of the page]

17

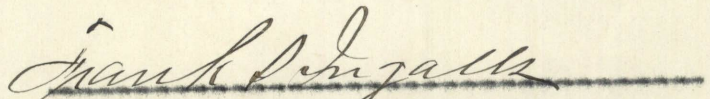
SURVEYOR-GENERAL'S CERTIFICATE OF APPROVAL OF FIELD NOTES
AND SURVEY OF HOMESTEAD ENTRY CLAIM.

-----oCo-----

DEPARTMENT OF THE INTERIOR,
Office of U. S. Surveyor-General,

Phoenix, Arizona, Sept. 15, 1910.

I, U. S. Surveyor-General for the District of Arizona, do hereby certify that the foregoing and hereto attached Field Notes and Return of the Survey of the Homestead Entry Claim of H. S. Colcord, described as Homestead Entry No. 013, List No. 1373, situated in the Tonto National Forest, Gila County, Arizona, in Section 23, T. 10 N., R. 10 E., designated as Homestead Entry Survey No. 52, executed by Howard C. Hopkins, U. S. Mineral Surveyor, May 28 - 29, 1910, under my instructions dated May 16, 1910, have been critically examined and the necessary corrections and explanations made and the said Field Notes and Return and the Survey they describe are hereby approved. A true copy of the copy of the Field Notes of the preliminary survey of said Homestead Entry Claim by the Department of Agriculture (filed by the applicant for survey) is included in the Field Notes.



U. S. Surveyor-General for Arizona.

HOMESTEAD N^o 52.

ARIZONA LAND DISTRICT,

GILA COUNTY ARIZ.

Surveyed May 28-29-1910.

by
Howard C. Hopkins

U.S.M in Sur.
Scale 1 inch = 8 Chains.

