

-1911.

F. L.

29

DEC 16 1910

2292

2292

HOMESTEAD ENTRY SURVEY NO. 62

Arizona Land District.

FIELD NOTES

of

The Survey of the Homestead Entry Claim

of

George Whittaker

Described as

2292

H. E. No. 1714

List No. 519

2292

Secs. 5, 6 T 12 N. R. 18 (Unapp'd survey)

Prescott National Forest,  
Yavapai County, Arizona

Surveyed under instructions dated Nov. 30<sup>th</sup> 1910 ~~1909~~  
and February 26, 1912

by William H. Merritt  
U. S. Mineral Surveyor.

Survey commenced Nov 7<sup>th</sup> 1910

Survey completed Dec 8<sup>th</sup> 1910  
and February 28, 1912.

Address:

George Whittaker  
Huron, Arizona

2292

2292



Faint, illegible text at the top of the page, possibly a header or title.

Faint, illegible text in the upper middle section.

Faint, illegible text in the middle section.

Faint, illegible text in the middle section.

Faint, illegible text in the middle section.

Faint, illegible text in the middle section.

Faint, illegible text in the middle section.

Faint, illegible text in the middle section.

Faint, illegible text in the middle section.

Faint, illegible text in the middle section.

Faint, illegible text in the middle section.

Faint, illegible text in the middle section.

Faint, illegible text in the lower middle section.



Chains

Beginning at Cor.No.1

Identical with Cor.No.1 of the preliminary survey,  
A Granite stone 6X10X12 ins.above the ground, in mound  
of stones, chiseled H-1. I chiseled on the side facing  
this claim-H-E-S-No.62. Whence:-

Cor. of Secs. 31 and 32, on the Third Std. Parallel  
North, brs. N 36° 59' E, 7.40 chs. 28.34 Chains.

Mt. Elliott brs. N 70° 50' W

Cr. of Henrietta Mill brs. N 26° 40' W

other  
No bearings available.

Thence S 78° 42' E  
Va. 14° E

10.66 R.R. Right of way.

12.89 Center Poland branch of the P & E R.R. course S 36° E

15.12 Ascend slightly.

27.88 R.R. Right of way.  
To Cor.No.2.

Identical with the Cor. of the preliminary survey.

A schist stone 6X8X12 ins.above the ground in mound of  
stones chiseled H-2. I chiseled on the side facing this  
claim 2-H-E-S-No.62. Whence:-

A Juniper tree 18 ins.diam.brs. S 32° 40' W 1.78 chs scribed  
W-H-2. I scribed it X-B-T-2-H-E-S-62.

Mt. Elliott brs. N 72° 35' W. No other bearings available.

Thence S 41° 25' E

Descend slightly. Va. 14° E  
Road course N 73° W & S 73° E

1.

19.91 To Cor.No.3 branch of the P. & E.R.R. course N 51° 27' W for

Identical with the cor. of the preliminary survey.

A Granite stone 8X~~12~~<sup>(14)</sup> ins. in mound of stones chiseled  
H-3, I chiseled it 3-H-E-S-62 on the side facing this claim.

12.82 Whence: Iron Queen smokestack brs. S 63° 30' E No other  
bearings available. 3-H-E-S-62.

Thence S 5° 36' W.  
Va. 14° E

Ascend slightly.

3.00 Top of small ridge course S. 36° E. & N. 36° W., thence  
descend 10°



Chains.

10.11 R.R. Right of way.

11.91 Center, Poland branch of the P. &amp; E. R. R. course N 51° 27' W 11.94

chains to point of curve 4° to the right for 5.89 chs.

to point of tangent, thence N 36° W 22.47 chs. to point center

of track on line 1-2 of this survey.

12.82 Center, ditch .03 chs. wide course S 72° E

13.72 R.R. Right of way.

15.71 CO. No. 4.

Identical with the cor. of the preliminary survey.

A Granite stone 8X8X10 ins. above the ground chiseled H-4.

I chiseled it 4-H-E-S-62. Whence: - An Ash tree 6 ins. diam.

scribed W-H-4-brs. S 33° 26' W 51. ft. I scribed it X-B-T-4-H-

E-S-62. No other bearings available.

Thence N 84° 26' W  
Va. 14° E

Descend slightly.

6.20 Center, Big Bug Creek course S 46° E, 0.25 chs. wide.

Ascend 9°

10.80 To Cor. No. 5.

Identical with the cor. of the preliminary survey.

A Granite stone 12 X 24 X 24 ins. in mound of stones, chiseled

H-5. I chiseled it 5-H-E-S-62. Whence: -

W-H-5-chiseled on granite boulder in place brs. S 66° W

0.84 chs. I chiseled it X-B-R-5-H-E-S-62.

X-B-R-5-H-E-S-62 chiseled on rock in place brs. S 83° E

0.10 chs.

Thence N 41° 02' W  
Va. 14° E

Descend slightly along side hill,

32.50 Center, Big Bug creek course S 46° 30' E 0.25 chs wide

Ascend slightly

37.92 To Cor. No. 6.

Identical with the cor. of the preliminary survey.

Granite stone 10 X 10 X 12 ins. in mound of stones chiseled

H-6. I chiseled it 6-H-E-S-62 on the side facing this

claim. Whence: -

A Cotton wood tree 10 ins. diam. scribed W-H-6. brs S 20° W

0.05 chains.

A Cotton wood tree 12 ins. diam. scribed W-H-6. brs. N 72° 40' E

0.17 chains.



## Chains.

Thence N 88°07'W  
Va. 14°E

Over nearly level ground

1.20 Cen. of Big Bug creek 0.25 chs. wide course S 62°E

3.47 To Cor. No. 7.

Identical with the cor. of the preliminary survey.

A granite stone 8X12X12 ins. in mound of stones chiseled

H-7. I chiseled it 7-H-E-S-62 on the side facing this claim.

No bearings available.

Thence N 1°11'E  
Va. 14°E

Descend slightly.

0.36 Cen. Big Bug creek 0.25 chs. wide course S 84°E

Ascend 5°.

4.70 Cen. Road course S 74°E

6.26 To Cor. No. 1 the place of beginning.

For the corners of this survey I used the identical corners set by the Department of Agriculture and exactly where I found them set ~~71.55~~ in the ground.

Total area, ----- 71.55 acres.

Area in conflict with the R.R. right of way. 12.20 acres.

## Improvements.

Which bear from Cor. No. 6

N 19°W 1.20 chains to well 4X5 X 23 ft. deep

N 22°30'E 4. chs. to S.W. Cor. of barn, frame 30X24 ft.

course of long side S 84°30'E

N 45°E 5.45 chs. to S.W. Cor. of frame house 24X16, course

of long side S 82°E

N 58°E 6.81 chs. to S.W. Cor. of frame house 30X30 ft.

course of side S 82°E

N 78°15'E 7.10 chs. to well 4X5X42 ft. deep.

## Location.

This claim is located in T. 12 N. R. 1. E Sec. s. 5 & 6, unapp'd. survey,

Prescott National Forest, Yavapai County, Arizona.

## Adjoining Claims.

Bounded on the North by U.S. Land, on the East by U.S. Land

and placer claim unsurveyed, name unknown, Wm. & Edward

Bouden claimants, on the South and West by U.S. Land and

placer claim, unsurveyed, name unknown, E.C. Hill claimant.





Note:-- The disagreement between these field notes and the notes of the preliminary survey are due to errors in the later.

Note:--I administered oath to my assistant to save delay and expense.

The R.R.Right-of-way is 200 feet wide.

INSTRUMENT.

This survey was made with a Gurley Solar Transit.The courses were deflected from the true meridian as determined by direct solar observations.The distances were measured with a 100-ft.steel tape.

Determination of Meridian.

On Dec. 7, 1910 I set my transit over Cor. No. 1, at 9 o'clock A.M., Declination South  $22^{\circ} 32' 31.44''$  Latitude  $34^{\circ} 28' N$ , which gave course of line 1-2 S.  $78^{\circ} 42' E$ .

I again set over Cor. No. 1 at 3 o'clock P.M., same date, Declination  $22^{\circ} 34' 16.53''$  Lat.  $34^{\circ} 28' N$ , gave course of line 1-2 S.  $78^{\circ} 42' E$ .

Two or three days before I started on the survey I checked my transit on a meridian that I had established here several years ago on Western Elongation of Polaris, at which time the transit checked very good, almost exact.

Survey made Decr.7&8th.1910.

*William H. Merritt*  
U.S.Mineral Surveyor.

Note:-- The discrepancy between these field notes and the notes of the preliminary survey are due to errors in the tapes.

Note:-- I administered oath to my assistants to save delay and expense.

The R.R. right-of-way is 200 feet wide.

INCLOSURE

This survey was made with a Gunley Solar Transit. The courses were deflected from the true meridian as determined by direct solar observations. The distances were measured with a 100-ft. steel tape.

Determination of meridian  
On Dec. 1, 1910 I set my transit over Cor. No. 1, at a block N. Meridian South of 22<sup>nd</sup> St. I laid a 240 ft. which gave course of line 1-2, 70° 42' E. I again set over Cor. No. 1 at a block N. Meridian, bearing 74° 12' E. I laid 240 ft. which gave course of line 1-2, 70° 42' E. Two or three days before I started on this survey I checked my transit on a meridian that I had established here several years ago on Eastern Meridian of Polaris at which time the transit checked very good, almost exact.

Survey made Dec. 1, 1910.  
U.S. Mineral Surveyor.

FINAL OATH OF U.S. MINERAL SURVEYOR.

I, William H. Merritt, U. S. Mineral Surveyor, do solemnly swear that, in pursuance of instructions received from the United States Surveyor-General of Arizona, dated November 30, 1910, I have, in strict conformity to the laws of the United States, the official regulations and instructions thereunder, and the instructions of said Surveyor-General, faithfully and correctly executed the survey of the Homestead Entry Claim of George Whittaker, described as H. E. No. 1714, List No. 519, situate in the Prescott National Forest, Yavapai County, Arizona, and designated as Homestead Entry Survey No. 62, as represented in the foregoing field notes, which accurately show the boundaries of said Homestead Entry claim as distinctly marked by monuments on the ground, and described in List No. 519, as incorporated in the instructions for the survey received from the Surveyor-General, and that all the corners of said survey have been established and perpetuated in strict accordance with the law, official regulations, and instructions thereunder; and I do further solemnly swear that the foregoing are the true and original field notes of said survey and my report therein.


William H. Merritt  
U. S. Mineral Surveyor.

Subscribed and sworn to by the said William H. Merritt, U. S. Mineral Surveyor, before me, a Notary Public, this 15<sup>th</sup> day of December, 1910.

Ziba O. Brown  
Notary Public

(SEAL)  
my Commission  
Expires Nov. 1-1913.

46



Faint, mostly illegible text, possibly bleed-through from the reverse side of the page. Some words like "Commissioner" and "Public" are faintly visible.

*William H. Brown*

*Commissioner of Public Health*

10

*John C. Brown*  
*Commissioner of Public Health*



*Commissioner of Public Health*  
*1891-1913*

FINAL OATHS FOR SURVEYS.

---oOo---

LIST OF NAMES.

A list of the names of the individuals employed by  
William H. Merrill United States Mineral Surveyor, to  
 assist in running, measuring, and marking the lines, cor-  
 ners, and boundaries described in the foregoing field  
 notes of the survey of the Homestead Entry claim of  
George Whillaker, described as H. E. No. 1714,  
 List No. 519

\_\_\_\_\_

\_\_\_\_\_

\_\_\_\_\_

and showing the respective capacities in which they acted.

J. B. Patton Chainman

\_\_\_\_\_ Chainman

\_\_\_\_\_ Axman

\_\_\_\_\_ Flagman.

\*\*\*\*\*

42

LIST OF NAMES FOR SURVEY

---

...

...

...

...

...

...

...

...

...

...

...

...

...

...

...

...

...

...

...

---

...

...

...

...

...

...

...

FINAL OATHS OF ASSISTANTS.

We, J B Patton and  
William H Merritt, do solemnly swear that we assisted  
William H Merritt, United States Mineral Surveyor, in  
 marking the corners and surveying the boundaries of the  
 Homestead Entry claim of George Whittaker  
 described as Homestead Entry Survey No 62

represented in the foregoing field notes as having been  
 surveyed by said mineral surveyor and under his direction;  
 and that said survey has been in all respects, to the best  
 of our knowledge and belief, faithfully and correctly exe-  
 cuted, and the corner and boundary monuments established  
 according to law and the instructions furnished by the  
 United States Surveyor General for Arizona.

J B Patton Chairman.  
 Chairman.

\_\_\_\_\_  
 Axman

\_\_\_\_\_  
 Flagman.

Subscribed and sworn to by the above named persons  
 before me this 29th day of December, 1909. 1910  
 (Seal) William H Merritt  
U.S. Mineral Surveyor

FEDERAL GOVERNMENT OF THE UNITED STATES

and

35

... of the ...  
... United States Mineral Surveyor ...  
... marking the corners and surveying the boundaries of the ...  
... Homestead Entry claim of ...  
... described as ...

... represented in the ...  
... surveyor and under his direction ...  
... and that said survey was made in full ...  
... of our knowledge and belief, lawfully and correctly ...  
... and the corner and boundary monuments established ...  
... according to law and the instructions furnished by the ...  
... United States Surveyor General for Arizona.

...  
...  
...

...

...

...  
...  
...



App to make proof filed  
Aug 14/08

4-354 a.

OCT. 28 1908

NOV. 23 1910

"K"

RESTORATION TO ENTRY OF LANDS IN NATIONAL FOREST.

JWA

Notice is hereby given that the lands described below, embracing 110.98 acres, within the Prescott National Forest, Ariz., will be subject to settlement and entry under the provisions of the homestead laws of the United States and the act of June 11, 1906 (34 Stat., 233), at the United States land office at Phoenix, Arizona,

on July 2, 1908. Any settler who was actually and in good faith claiming any of said lands for agricultural purposes prior to January 1, 1906, and has not abandoned same, has a preference right to make a homestead entry for the lands actually occupied. Said lands were listed upon the applications of the persons mentioned below, who have a preference right subject to the prior right of any such settler, provided such settler or applicant is qualified to make homestead entry and the

preference right is exercised prior to July 2, 1908, on which date the lands will be subject to settlement and entry by any qualified person. ~~Where there were two or more applicants for the listing of the same lands, the preference right is accorded in the order in which their names are given in this notice.~~ The lands are as follows: embrace a tract of 26.88 acres,

which, when surveyed, will probably be within T. 12 N., R. 1 E., G. & S.R.M., and is described and bounded as follows: Beginning at corner No. 1, granite 24" x 9" x 5" set in a mound of stones and chiseled H 1, whence cherry tree 4" in diameter bears north 64° 30' E., 49 links and marked HW 1, also a walnut, 5" in diameter bears North 31 links, and southwest corner of Onyx Patented claim, Sur. No. 1788, bears N. 37° 15' W., 7.4 chains, corner of Joe Mayer patented claim bears N. 76° E., 9 links; thence N. 37° W., 26.8 chains to corner No. 2, granite 26" x 10" x 8" chiseled H 2 and set in mound of stones; thence S. 60° 15' W., 10.5 chains, to corner No. 3, granite 28" x 14" x 12" set in mound of stones and chiseled H 3; thence S. 34° 15' E., 10.04 chains, to corner No. 4, green chlorite schist 30" x 6" x 5" chiseled H 4 and set in mound of stones; thence S. 47° 45' E., 19.15 chains to corner No. 5, chlorite schist, 28" x 8" x 6", chiseled H 5 and set in mound of stones; thence N. 50° 30' E., 7.44 chains, to corner No. 1, the place of beginning; listed

5708



Faint, illegible text in the top section of the page, possibly bleed-through from the reverse side.

Faint, illegible text in the middle section of the page, possibly bleed-through from the reverse side.

Faint, illegible text in the bottom section of the page, possibly bleed-through from the reverse side.

upon the application of E. I. Long, of Mayer, Arizona, who alleges settlement in 1897.

Also a tract of 22 acres, which, when surveyed, will probably be within T. 12 N., R. 1 E., and is bounded and described as follows: Beginning at corner No. 1, basalt, 24" x 12" x 6" set in a mound of stones and chiseled H 1, whence U.S. G.S. Bench mark elevation, 4605', bears N. 37° 30' W., 12.14 chains, and black oak, 8" in diameter, marked HW 1, bears S. 65° 45' W., 1.73 chains; thence N. 33° W., 19.03 chains to corner No. 2, quartz porphyry, set in mound of stones and chiseled H 2; thence S. 74° 30' W., 10.08 chains, to corner No. 3, granite 30" x 8" x 6" set in mound of stones and chiseled H 3; thence S. 16° 15' E., 17.08 chains, to corner No. 4, quartzite, 28" x 8" x 4" set in mound of stones and chiseled H 4; thence N. 77° 30' E., 15.11 chains, to corner No. 1, the place of beginning; listed upon the application of William H. McMichael of Big Bug, Arizona, who alleges settlement in 1877.

Also a tract of 62.1 acres, which, when surveyed, will probably be within Sec. 8, T. 12 N., R. 1 E., and is bounded and described as follows: Beginning at a monument of stone, being the northwest corner of below mentioned township and running east, 6279 feet to a monument of stone consisting of a granite boulder 26" x 12" x 8" set in mound of stone approximately 90 feet north of county wagon road being corner No. 1 &

when the application of E. I. Jones, of Wagon, Arizona, who is-  
lease settlement in 1927.

Also a tract of 23 acres, which, when surveyed,

will probably be within Sec. 3, T. 13 N., R. 1 E., and is bounded and  
described as follows: Beginning at corner No. 1, bearing S 84°

128' x 6" set in a row of stones and chained 1 1/2, thence U.S.  
S. 84° 1/2' north 128' x 6" bearing N. 70° 30' E., 12.14

chain, and back 6" in diameter, marked NW 1/4, corner No.

60° 30' E., 1.78 chain; thence N. 70° 30' W., 12.03 chain to cor-  
ner No. 2, quartz deposit, set in row of stones and chained

N. 81° thence S. 74° 30' W., 10.02 chain, to corner No. 3,

granite 20' x 8" set in row of stones and chained N. 21°  
thence S. 16° 10' E., 17.03 chain, to corner No. 4, quartzite,

20' x 8" set in row of stones and chained N. 4° thence

N. 77° 30' E., 16.11 chain, to corner No. 1, the place of

beginning; filed upon the application of William H. Stohsel  
of Big Butte, Arizona, who signed settlement in 1927.

Also a tract of 23.1 acres, which, when surveyed,

will probably be within Sec. 3, T. 13 N., R. 1 E., and is

bounded and described as follows: Beginning at a monument of  
stone, being the northeast corner of below mentioned township

and running east, 62.93 feet to a monument of stone containing  
of a granite boulder 20' x 12" x 8" set in row of stones

approximately 90 feet north of county corner No. 1. &

chiseled H 1, whence center of Henrietta mill bears north 45° 30' W., and air motor of applicant S. 54° E., thence E. 1647 feet to corner No. 2, a granite boulder 24" x 11" x 5" chiseled H2, set in a mound of stones whence Mount Elliott bears N. 80° W.; thence S. 45° E., 1320 feet to corner No. 3, a granite boulder 28" x 16" x 11" set in a mound of stones, chiseled H 3, whence smokestack of Iron Queen Mine bears S. 77° E; thence S. 1056 feet to corner No. 4, a granite boulder 25" x 10" x 6" chiseled H 4, set in a mound of stones; thence W. 726 feet to corner No. 5, a granite boulder 36" x 25" x 9" chiseled H 5, set in a mound of stones; thence N. 45° W., 2376 feet to corner No. 6, a granite boulder, 24" x 14" x 10" chiseled H 6, set in a mound of stones; thence W. 231 feet to corner No. 7, a granite boulder 25" x 15" x 8" chiseled H 7, set in a mound of stones; thence N. 342 feet to corner No. 1, the place of beginning; containing 72.7 acres of land, more or less, of which approximately 10.6 acres are covered by the Bradshaw Mt. R. R. right of way; application of George Whittaker, of Big Bug, Arizona, who alleges settlement, November 19, 1905.

Frank Bennett Commissioner of the  
General Land Office. Approved, April 14, 1908,

Jesse C. Klein ~~First~~ Assistant Sec-  
retary of the Interior.




U. S. SURVEYOR-GENERAL'S FINAL CERTIFICATE  
ON FIELD NOTES.

---oOo---

DEPARTMENT OF THE INTERIOR,  
Office of U. S. Surveyor General,  
Phoenix, Arizona, March 18, 1912.


I, U. S. Surveyor-General for the District of Arizona, do hereby certify that the foregoing transcript of the Field Notes, Return and Approval of the Survey of the Homestead Entry Claim of George Whittaker, described as Homestead Entry No. 1714, Phoenix, Arizona, Land Office, List No. 519, situated in the Prescott National Forest, Yavapai County, Arizona, in Sections 5 & 6, T. 12 N., R. 1 E., unapproved survey, and designated as Homestead Entry Survey No. 62, have been correctly copied from the originals on file in this office; that said Field Notes furnish such an accurate description of said Homestead Entry Claim as will, if incorporated into a patent, serve fully to identify the premises and that such reference is made therein to natural objects or to permanent monuments as will perpetuate and fix the locus thereof.

Frank S. Ingalls,  
U. S. Surveyor General for  
Arizona.



Faint, illegible text, likely bleed-through from the reverse side of the page. The text appears to be organized into several paragraphs.

Faint text at the bottom of the page, possibly a signature or a reference number.





SURVEYOR-GENERAL'S CERTIFICATE OF APPROVAL  
of  
FIELD NOTES AND SURVEY OF HOMESTEAD ENTRY CLAIM.

---oOo---

DEPARTMENT OF THE INTERIOR,  
Office of U. S. Surveyor-General,  
Phoenix, Arizona, March 18, 1912.

I, U. S. Surveyor-General for the District of Arizona, do hereby certify that the foregoing and hereto attached Field Notes and Return of the Survey of the Homestead Entry Claim of George Whittaker, described as Homestead Entry No. 1714, Phoenix, Arizona, Land Office, List No. 519, situated in the Prescott National Forest, Yavapai County, Arizona, in Sections 5 and 6, T. 12 N., R. 1 E., unapproved survey, designated as Homestead Entry Survey No. 62, executed by William H. Merritt, U. S. Mineral Surveyor, December 7-8, 1910 and February 28, 1912, have been critically examined and the necessary corrections and explanations made and the said Field Notes and Return and the Survey they describe are hereby approved. A true copy of the copy of the Field Notes of the preliminary survey of said Homestead Entry Claim by the Department of Agriculture is included in the Field Notes.

*Frank S. Galloway*  
U. S. Surveyor-General  
for Arizona

THE UNITED STATES DEPARTMENT OF AGRICULTURE

FIELD OFFICE, BUREAU OF LAND MANAGEMENT

-----

DEPARTMENT OF AGRICULTURE

Office of the U.S. Surveyor-General

Phoenix, Arizona, March 19, 1912.

I, U.S. Surveyor-General, for the District of

Arizona, do hereby certify that the following and

hereto attached field notes and plat of the survey

of the Homestead Entry claim of George W. Walker, do-

noted as Homestead Entry No. 1714, Phoenix, Arizona,

and Office, District No. 11, situated in the section

National Forest, Yavapai County, Arizona, in sections

8 and 9, T. 12 N., R. 17 W., unapproved survey, do-

noted as Homestead Entry Survey No. 52, executed by

William H. Merrill, U.S. Mineral Surveyor, Phoenix,

7-2-1910 and February 28, 1912, have been critically

examined and the necessary corrections and explanations

made and the said field notes and return and the survey

thereon are hereby approved. A true copy of the

copy of the field notes of the said survey is

and Homestead Entry claim by the Department of Agr-

iculture is attached in the field notes.

U.S. Surveyor-General  
Phoenix, Arizona

DEPARTMENT OF THE INTERIOR,  
Office of U. S. Surveyor General,  
Phoenix, Arizona,  
October 14, 1912.

The line between Secs. 5 and 6, which runs from the Cor. to Secs. 5, 6, 7 and 8, N. 0° 03' W. 40 chs. to the  $\frac{1}{4}$  Cor. between Secs. 5 and 6, and 78.78 chs. to the Closing Corner between Secs. 5 and 6 on the Third Standard Parallel North, being 2.21 chs. East of the Standard Corner of Secs. 31 and 32, at 62.76 chs. intersects the south boundary of H. E. S. No. 62, 5.07 chs. from Cor. No. 6, and at 71.69 chs. intersects the north boundary of said homestead survey, 6.80 chs. from Cor. No. 1, closing corners having been set at said points of intersection.

\*\*\*\*\*

The above data, which has been shown upon the plats of H. E. S. No. 62, are taken from Surveyor Rodolf's returns of the fragmentary subdivision of T. 12 N., R. 1 E., (unapproved) under Group No. 11, Arizona.

*Frank S. Ingalls*  
Surveyor-General for Arizona.

