

Arizona Land District.
FIELD NOTES

OF THE SURVEY OF THE

HOMESTEAD ENTRY CLAIM

OF

R. M. ANDERSON,

Described as

Phoenix, Arizona, H. E. No. 06299, List No. 3-122.

Situated in what will probably be when surveyed,

Sections 1 and 12, T. 1 S., R. 15 E., G. & S. R.

B. & M., Crook National Forest,

Gila County, Arizona.

~~Of the~~XX~~Meridian,~~

~~In the~~State ofXX

EXECUTED BY

Edwin T. Stewart, United States Mineral Surveyor,

~~In the~~capacity of ~~U.S. Surveyor~~ under instructions dated December 30, 1910,

issued by the United States Surveyor General ~~to govern surveys included in~~
which were approved by the Commissioner of the General Land Office
~~Group No.~~XXXXXXXXXX, which were approved by the Commissioner of the General Land
by his letter "E" 93597, JSW, dated March 21, 1911.

~~Office,~~XXXXXXXXXXXXXXXXXXXXXXXXXXXX~~by~~ pursuant to authority contained in the Act of

~~Congress~~ datedXXXXXXXXXXXXXXXXXXXX, 191XX

Survey commenced March 26, 1911.

Survey completed March 29, 1911.

Address:
Allred & Whitcher, Attorneys,
Globe, Arizona.

FIELD NOTES

INDEX DIAGRAM.

Township _____, Range _____

6	5	4	3	2	1
7	8	9	10	11	12
18	17	16	15	14	13
19	20	21	22	23	24
30	29	28	27	26	25
31	32	33	34	35	36

MAY 3-1911

JUN 8-1911

Platted

HOMESTEAD ENTRY SURVEY NO. 66

Arizona Land District.

FIELD NOTES

of

The Survey of the Homestead Entry Claim

of

R.M. Anderson

Described as

H. E. No. 06299 List No. 3-122

Situated in what will probably be when surveyed

Sections 1 and 12, T. 1 S., R. 15 E., G. & S.R.B. & M.

See 12

Crook National Forest,

Gila County, Arizona

Surveyed under instructions dated December 30, 1910

by Edwin T. Stewart
U. S. Mineral Surveyor.

Survey commenced March 26, 1911

Survey completed March 29, 1911

Address: Allred & Witcher, Attorneys, Globe, Arizona.

THE STATE OF NEW YORK
IN SENATE

REPORT

OF THE

OF

AS

AND

OF

AND

OF THE

OF

1880

HOMESTEAD ENTRY SURVEY NO. 66.

Chains.

Beginning at Cor. No. 1, identical with Cor. No. 3 of said Homestead as surveyed by the Department of Agriculture.

A quartzite stone, 6 x 10 x 10 ins. out of the ground, with cross at the exact corner point, chiseled H 3 on east face, H 4 on west face, to which I add 1 HES 66, for this survey, whence

The S.E. Cor. of Sec. 36, T. 1 N., R. 15 E., G. & S.R. B. & M., bears N.13°-10' W. 82.90 chs.

A schist stone, 10 x 8 x 13 ins. out of the ground, chiseled cross W H 4-3, to which I add 1 HES 66 BR, bears S.60°-10'E. .17 ch.

A schist stone, 10 x 6 x 12 ins. out of the ground, chiseled cross W H 4-3, to which I add 1 HES 66 BR, for this survey, bears S.17°-15W. .66 ch.

Thence N.81°-01'E.

4.09 Cross gulch, ^{20 links wide,} course N.E.; ascend
7.90 Intersect the fence bounding the Johnson and Reed lease

10.00 Top of ridge, about 70 ft. above Pinal Creek, course N.E.; descend
18.10 Foot of slope; across flat.
19.22 Cross wagon road, course north
19.88 To Cor. No. 2, identical with Cor. No. 2 of said Home-

stead as surveyed by the Department of Agriculture and Cor. No. 1, H.A. No. 18, claimed by Henry Forester.

A schist stone, 5 x 10 x 11 ins out of the ground, with cross at the exact corner, chiseled H 2 on south face, H 1 on north face, to which I add 2 HES 66, for this survey, whence

A sycamore tree, 24 ins. diameter, blazed and scribed WH 1, to which I add cross 2 HES 66 BT, for this survey, bears S. 60°-40'E. .11 ch.

A sycamore tree, 24 ins. diameter, blazed and scribed WH 2, to which I add cross 2 HES 66 BT, for this survey, bears N.40°-05'W. .85 ch.

Cor. No. 5, H.A. No. 18, claimed by Henry Forester, bears

S.00°-09'W. 19.69 chains.

Thence South.

- Along bed of Pinal Creek
- 2.80 Cross water course of Pinal Creek, course northeast, 25 lks wide, 6 ins. deep.
- 6.70 Cross water course of Pinal Creek, course north, 25 lks wide, 6 ins. deep.
- 12.88 Cross water course of Pinal Creek, course northeast, 25 lks wide, 6 ins. deep.
- 19.20 Foot of slope; ascend.
- 19.67 Intersect line 4-5, H.A.No. 18, claimed by Henry Forester, N.71°-39'E. 0.05 ch. from Cor. No. 5.
- 24.20 Edge of flat, 50 ft. above Pinal Creek; across flat; descend
- (40.03 To Cor. No. 3, identical with Cor. No. 1 of said Home-
- 35.10 Descend from flat.
- stead as surveyed by the Department of Agriculture, and Cor. No. 1, H.A. No. 59, claimed by Zee Hayes.

A schist stone, 7 x 6 x 8 ins. out of the ground, with cross at the exact corner, chiseled H 1 on west face, H 1 on south face, to which I add 3 HES 66, for this survey, whence

A hackberry tree, 10 ins. diameter, blazed and scribed WH 1, to which I add cross 3 HES 66 BT, for this survey, bears N.35°-50'W. .25 ch.

Thence S.81°-11'W.

Across flat

Along line 1-4, H.A. No. 59, claimed by Zee Hayes.

- 1.70 Cross water course of Pinal Creek, course north, 25 links wide.
- 3.20 Cross wagon road, course north.
- 9.30 Foot of slope; ascend
- 19.94 To Cor. No. 4, identical with Cor. No. 4 of said Homestead as surveyed by the Department of Agriculture and Cor. No. 4, H.A. No. 59, claimed by Zee Hayes.

A quartzite stone 11 x 11 x 8 ins. out of the ground, with cross at the exact corner, chiseled H 3 on south face H 4 on east face, to which I add 4 HES 66, for this survey, whence

A quartzite stone, showing 8 x 8 x 14 ins. out of the ground, chiseled cross WH 4, to which I add 4 HES 66 BR, for this survey, bears N.78°-01'E. .72 chains.

A quartzite stone, showing 8 x 9 x 14 ins. out of the ground, chiseled cross WH 4, to which I add 4 HES 66 BR, for this Sur., bears N.10°-48'W. .53 chains.

Thence N.00°-06'E

- 25.00 Descend
- 6.50 Cross gulch, 50 lks wide, course N.E.; ascend
- 11.35 Top of ridge, about 100 ft. above Pinal Creek, course N.E.; across low ridges
- 29.70 Descend
- 34.90 Cross gulch, 20 lks wide, course N.E.; ascend
- 35.11 Intersect the fence bounding the Johnson and Reed Lease, N.57°-51'W. 4.74 ch. from the S.E.Cor.
- 39.99 To Cor. No. 1, the place of beginning.

Magnetic variation at all corners, 14°-20'E.

oooooooooooooooooooo

Areas.

Acres.

Total Area Homestead Entry Sur. No. 66	78.69
Area in conflict with:	
Johnson and Reed Lease	4.11
H.A.No. 18, Henry Forester, Claimant	0.05

oooooooooooooooooooo

Location.

This survey is located on unsurveyed land in what will probably be when surveyed Sections 1 and 12, T. 1 S., R. 15 E., G. & S.R.B. & M., Gila County, Arizona, in the Crook National Forest.

oooooooooooooooooooo

Improvements.

An adobe house, .16 x .47 ch., course of long sides S.30°-40'W., the N.E.Cor. of which bears S.86°-45'W. 5.20 ch. from a point on line 2-3 (hereinafter referred to as Pt. No. 1) 14.61 ch. from Cor. N°2.

A dwelling house, .46 x .53 ch., course of long sides N.17°E., the S.E.Cor. of which bears S.56°-09'W. 6.48 ch. from Pt. No. 1.

A barn, .42 x .50 ch., course of long sides N.75°W., the S.E.Cor. of which bears S.56°-42'W. 8.55 ch. from Pt. No. 1.


A circular corral, .62 ch. in diameter, the center of

which bears S.54°-24'W. 9.80 ch. from Pt. No. 1

An adobe house, .21 x .24 ch., course of long sides, N.70°W., the S.E.Cor. of which bears S.54°-45'W. 7.47 ch. from Pt. No. 1.

A wire fence surrounding the improvements above described and a field, of irregular shape, averaging 3.8 ch. x 26.0 ch., the S.E.Cor. of which is on line 3-4, 3.35 ch. from Cor. 3, and which ^{extends thence as shown on the plat.} is particularly described as follows: Beginning at S.E.Cor.; thence ~~S.81°-11'W. 7.80 ch.; thence N.11° 31'W. 4.30 ch.; thence N.01° 13'W. 7.45 ch.; thence N.32° 48'W. 1.36 ch.; thence N.23° 15'W. 1.08 ch.; thence N.04° 36'W. 3.26 ch.; thence N.28° 53'E. 4.19 ch. to south side of corral. And, commencing again at S.E.Cor.; thence N.08° 44'W. 13.95 ch.; thence N.41° 36'W. 0.48 ch.; thence N.07° 36'E. 5.32 ch.; thence N.15° 05'E. 1.59 ch.; thence N.47° 12'W. 0.31 ch.; thence N.14° 50'E. 2.02 ch.; thence N.74° 35'E. 0.45 ch.; thence N.26° 30'E. 2.62 ch.; thence N.77° 35'W. 2.67 ch.; thence S.32° 35'W. 1.55 ch.; thence S.63° 45'E. 0.70 ch.; thence S.41° 07'W. 3.41 ch.; thence S.15° 31'W. 1.21 ch. to the north side of corral.~~

A wire fence commencing at the N.E.Cor. of the fence above described, which extends ^{in a northerly direction as shown} ~~thence N.21° 37'E. 2.41 ch.;~~ ^{on the plat} ~~thence N.13° 00'E. 1.98 ch.; thence N.14° 53'W. 2.42 ch.;~~ ~~thence N.18° 54'W. 4.22 ch.; thence N.00° 04'E. beyond the north boundary of the survey.~~



Adjoining and Conflicting Claims.

The Lease of Johnson and Reed from the Forest Service, and unappropriated land, on the north. H.A.No. 18, claimed by Henry Forester, and unappropriated land, on the East. H.A.No. 59, claimed by Zee Hayes, on the south. And unappropriated land on the west.

Instrument and Determination of Meridian.

This survey was made with a $6\frac{1}{4}$ inch Berger Engineer's transit. The distances were measured with a 650 ft. steel tape. The courses were deflected from the true meridian, determined as follows: On March 26, 1911, at 9:24 A.M., mountain time, I set off the latitude, Solar $33^{\circ} 22' 30''$, on the vertical circle; and set off the declination, $1^{\circ} 57' 30''$ N., by means of the horizontal limb of the transit, and determine the meridian at the S. E. corner of Sec. 36, to which tie is given in these notes. This observation was made with a Shattuck Double Reflecting Solar Attachment.

Report.

The boundaries of this claim and all tie lines, except the section corner tie, were run direct upon the ground. I compute the tie from Cor. No. 1 to the S. E. Cor. of Sec. 36, T. 1 N., R. 15 E., from a traverse beginning at said section corner and running thence S. $13^{\circ} 44'$ E. 78.73 chs., thence S. $02^{\circ} 36'$ E. 4.24 chs. to said Cor. No. 1.

The S. E. Cor. of Sec. 36, T. 1 N., R. 15 E., to which tie is given, from Cor. No. 1, is a granite stone, showing 7 x 11 x 12 ins. out of the ground, chiseled 1 HES #65 on south face; six grooves and 15E on west face; six grooves and SC 1N on north face and six grooves and $15\frac{1}{2}$ E on east face.

The boundaries of the Johnson and Reed Lease, which conflicts with this survey, are marked with a wire fence.

Corners 1, 4 and 5, H.A. No. 18, claimed by Henry Forester, are stones properly set and marked.

Corners 1 and 4, H.A. No. 59, claimed by Zee Hayes, are stones as described herein.

The disagreement between these notes and the survey of this claim by the Department of Agriculture is due to errors in the latter.

Edwin J. Stovall
 U.S. Mineral Surveyor.

Globe, Arizona, May 1, 1911.

66

Instrument and Description of Meridian
 This survey was made with a 6 inch Berger Engineer's
 transit. The distances were measured with a 300 ft.
 steel tape. The courses were deflected from the true
 meridian, determined as follows: On March 28, 1911, at
 9:24 A.M., mountain time, I set off the latitude, 33° 28' 50",
 on the vertical circle; and set off the de-
 clination, 19° 57' 30" N., by means of the horizontal
 limb of the transit, and determined the meridian at the
 S. E. corner of Sec. 26, to which tie is given in these
 notes. This observation was made with a Spang Double
 Reflecting Solar Attachment.

Report.

The boundaries of this claim and all the lines, ex-
 cept the section corner tie, were run direct upon the
 ground. I compute the tie from Cor. No. 1 to the S. E.
 Cor. of Sec. 26, T. 1 N., R. 15 E., from a traverse be-
 ginning at said section corner and running thence S. 17°
 41' E. 78.73 chs., thence S. 02° 31' W. 4.24 chs. to said Cor. No. 1.
 The S. E. corner of Sec. 26, T. 1 N., R. 15 E., to which

tie is given, from Cor. No. 1 is a granite stone, show-
 ing 7 x 11 x 13 ins. out of the ground, labeled I H 2 285
 on south face; six grooves and 15E on west face; six
 grooves and 20 W on north face and six grooves and 15E
 on east face.

The boundaries of the Johnson and Reed lease, which
 conflicts with this survey, are marked with a wire fence.
 Corners 1, 4 and 5, H.A. No. 18, claimed by Henry
 Forester, are stones properly set and marked.
 Corners 1 and 4, H.A. No. 39, claimed by See Hayes,
 are stones as described herein.

The disagreement between these notes and the survey
 of this claim by the Department of Agriculture is due
 to errors in the latter.

[Signature]
 U.S. Mineral Surveyor.

Globe, Arizona, May 1, 1911.

FINAL OATHS FOR SURVEYS.

---oOo---

LIST OF NAMES.

A list of the names of the individuals employed by
Edwin T. Stewart United States Mineral Surveyor, to
 assist in running, measuring, and marking the lines, cor-
 ners, and boundaries described in the foregoing field
 notes of the survey of the Homestead Entry claim of
R.M. Anderson, described as H. E. No. 66,
 List No. 3-123, situated in the Crook National Forest,
Gila County, Arizona, in what will probably be when
surveyed, Sections 1 and 12, T. 1 S., R. 15 E., G. & S.R.
B. & M.

and showing the respective capacities in which they acted.

- R.A. Smith Chainman
- _____ Chainman
- _____ Axman
- _____ Flagman.


FINAL OATHS OF ASSISTANTS.

We, I. R.A. Smith ~~and~~
 _____, do solemnly swear that ^I~~we~~ assisted
Edwin T. Stewart, United States Mineral Surveyor, in
 marking the corners and surveying the boundaries of the
 Homestead Entry claim of R.M. Anderson
 described as List No. 3-122, situated in the Crook National
Forest, Gila County, Arizona, in what will probably be
when surveyed, Sections 1 and 12, T. 1 S., R. 15 E., G.
& S.R.B. & M.

represented in the foregoing field notes as having been
 surveyed by said mineral surveyor and under his direction;
 and that said survey has been in all respects, to the best
 of ^{my}~~our~~ knowledge and belief, faithfully and correctly exe-
 cuted, and the corner and boundary monuments established
 according to law and the instructions furnished by the
 United States Surveyor General for Arizona.

I. R. A. Smith Chainman.
 _____ Chainman.
 _____ Axman
 _____ Flagman.

Subscribed and sworn to by the above named persons
 before me this 29th day of April, 1911.
 (Seal) *L. M. Proctor*
 My Com Ex. Dec. 12, 1912 Notary Public _____




FEDERAL BUREAU OF INVESTIGATION

UNITED STATES DEPARTMENT OF JUSTICE

WASHINGTON, D. C.

[Faint, illegible text follows]



FINAL OATH OF U.S. MINERAL SURVEYOR.

I, Edwin T. Stewart, U. S. Mineral Surveyor, do solemnly swear that, in pursuance of instructions received from the United States Surveyor-General of Arizona, dated December 30, 1910, I have, in strict conformity to the laws of the United States, the official regulations and instructions thereunder, and the instructions of said Surveyor-General, faithfully and correctly executed the survey of the Homestead Entry Claim of R.M. Anderson, described as H. E. No. 06299, List No. 3-122, situate in the Crook National Forest, Gila County, Arizona, and designated as Homestead Entry Survey No. 66, as represented in the foregoing field notes, which accurately show the boundaries of said Homestead Entry claim as distinctly marked by monuments on the ground, and described in List No. 3-122, as incorporated in the instructions for the survey received from the Surveyor-General, and that all the corners of said survey have been established and perpetuated in strict accordance with the law, official regulations, and instructions thereunder; and I do further solemnly swear that the foregoing are the true and original field notes of said survey and my report therein.

Edwin T. Stewart
U. S. Mineral Surveyor.

Subscribed and sworn to by the said Edwin T. Stewart, U. S. Mineral Surveyor, before me, L.M. Brookner, a Notary Public, this 29th day of April, 1911.

(SEAL)

L.M. Brookner
Notary Public.

My Commission Expires December 12, 1912.

James V. Johnston

Wm. Johnston



Field Notes of Compass Survey.

R. M. Anderson,

Homestead No. 21.

Crook National Forest,

Arizona.

June 23, 1909.

D1124-1910

904238

This survey was run and platted on a variation of 13-1/2° East.

Tie Line: Corner #1 bears S. 18° 50' E., 123.03 chains from the southeast corner of T. 1 N., R. 15 E., G. & S. R. Base & Meridian, locating the tract in the NE⁴ of Sec. 7, and SE⁴ of Sec. 6 of unsurveyed T. 1 S., R. 16 E., same B. & M.

From Corner #1 - also corner #1 of the tract recommended for Zee Hayes #59 - a granite stone 6"x11"x20" set 10" in the ground and chiseled H/1, whence a 10" hackberry scribed WH/1 in a blaze bears N. 37-1/2° W., .25 chains, ran

N. 1/4° W.

Chains

along foot of slope,

39.00

to Corner #2, - also corner #1 of the tract recommended for Henry Forester, H.A. #18 - a granite stone 6"x11"x20" set 10" in the ground and chiseled H/1 on the north side and H/2 on the south side, whence a 24" sycamore scribed WH/2 in a blaze bears S. 63° E., .11 chains and another 24" sycamore similarly marked, bears N. 41° W., .85 chains,

Thence S. 81° W.

19.93

to Corner #3, - a gray granite stone 10"x12"x20" set 10" in the ground and chiseled H/3 on the south side, whence a set porphyry stone 10"x16"x18" marked WH/3 bears S. 18° W., .66 chains and a set granite stone 7"x14"x18" similarly marked, bears S. 59-1/2° E., .17 chains.

Thence S. 1/4° W.,

across rough slopes

40.00

to Corner #4, - also corner #4 of the tract recommended for Zee Hayes, H.A. #59 - a red sandstone 12"x12"x20" set 10" in the ground and chiseled H/4, whence a set granite stone 10"x12"x18" marked WH/4 bears N. 11° W., .53 chains and a set sandstone 10"x11"x20" similarly marked, bears N. 78° E., .73 chains.

30452

DIC 21 1910

Field Notes of Compass Survey.
Homestead No. 21.
R. M. Anderson,
Groom National Forest,

June 27, 1909.
Arizona.

This survey was run and plotted on a variation of 15-1/2° East.

The line: Corner #1 bears S. 18° 50' E., 123.00 chains from the southeast corner of R. 1 N., R. 18 E., S. 2. N. Base & Meridian, locating the first in the NE 1/4 of Sec. 7, and SE 1/4 of unsurveyed T. 1 S., R. 18 E., same R. & M.

From Corner #1 - also corner #1 of the tract recommended for the survey - a granite stone 6"x11"x20" set 10" in the ground and chiseled N/4, whence a 10" blackberry scrip set N/4 in a blaze bears N. 37-1/2° W., 25 chains, ran

N. 1/4° E.

along foot of slope,

Chains

32.00

To Corner #2 - also corner #1 of the tract recommended for Henry Koster, R.A. #18 - a granite stone 6"x11"x20" set 10" in the ground and chiseled N/4 on the north side and N/2 on the south side, whence a 24" system scrip set N/4 in a blaze bears S. 85° E., 11 chains and another 24" system similarly marked, bears N. 41° W., 38 chains.

Thence S. 61° E.

19.95

To Corner #3 - a grey granite stone 10"x12"x20" set 10" in the ground and chiseled N/2 on the north side, whence a set periphery stone 10"x12"x18" marked N/2 bears S. 18° W., 38 chains and a set granite stone 7"x12"x18" similarly marked, bears S. 68-1/2° E., 17 chains.

Thence S. 1/4° W.

across rough slopes

40.00

To Corner #4 - also corner #4 of the tract recommended for the survey - a red sandstone 12"x12"x20" set 10" in the ground and chiseled N/4, whence a set granite stone 10"x12"x18" marked N/4 bears N. 11° W., 38 chains and a set sandstone 10"x11"x20" similarly marked, bears N. 78° E., 43 chains.

Chains Thence N. 81° E.,

down slope and across flat

20.03

to Corner #1, the place of beginning, containing 77.9
acres, be the same more or less.

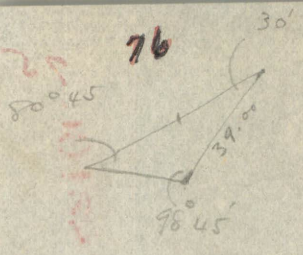
Surveyed by

Harold Jones.

Assistant Land Examiner.

Description and plat compared
and approved.

Theodore T. Smith
Supervisor.



Thomas W. 82° 2'

down steps and across flat

to corner #1, the place of beginning, containing 77.9
 acres, be the same more or less.

Surveyed by

Thomas W. 82° 2'
 Assistant Land Examiner.

Description and plat compared
 and approved.

Thomas W. 82° 2'
 Supervisor.


U. S. SURVEYOR-GENERAL'S FINAL CERTIFICATE
ON FIELD NOTES.


DEPARTMENT OF THE INTERIOR,
Office of U. S. Surveyor-General,


Phoenix, Arizona, November 8, 1912.

I, U. S. Surveyor-General for the District of Arizona, do hereby certify that the foregoing transcript of the Field Notes, Return and Approval of the Survey of the Homestead Entry Claim of R. M. Anderson, described as Homestead Entry No. 06299, Phoenix, Arizona, Land Office, based on List No. 3-122, situated in the Crook National Forest, Gila County, Arizona, in what will probably be when surveyed, Sections 1 and 12, T. 1 S., R. 15 E., G. & S. R. B. & M., and designated as Homestead Entry Survey No. 66, have been correctly copied from the originals on file in this office; that said Field Notes furnish such an accurate description of said Homestead Entry Claim as will, if incorporated into a patent, serve fully to identify the premises, and that such reference is made therein to natural objects or to permanent monuments as will perpetuate and fix the locus thereof.

Frank S. Ingalls,
U. S. Surveyor-General for Arizona.







From S. J. [unclear]

SURVEYOR-GENERAL'S CERTIFICATE OF APPROVAL
OF
FIELD NOTES AND SURVEY OF HOMESTEAD ENTRY CLAIM.

DEPARTMENT OF THE INTERIOR,
Office of U. S. Surveyor-General,

Phoenix, Arizona, November 8, 1912.

I, U. S. Surveyor-General for the District of Arizona, do hereby certify that the foregoing and hereto attached Field Notes and Return of the Survey of the Homestead Entry Claim of R. M. Anderson, described as Homestead Entry No. 06299, Phoenix, Arizona, Land Office, based on List No. 3-122, situated in the Crook National Forest, Gila County, Arizona, in what will probably be when surveyed, Sections 1 and 12, T. 1 S., R. 15 E., G. & S. R. B. & M., designated as Homestead Entry Survey No. 66, executed by Edwin T. Stewart, U. S. Mineral Surveyor, March 26-29, 1911, under my instructions dated December 30, 1910, have been critically examined and the necessary corrections and explanations made and the said Field Notes and Return and the Survey they describe are hereby approved. A true copy of the copy of the Field Notes of the preliminary survey of said Homestead Entry Claim by the Department of Agriculture is included in the Field Notes.

Frank A. Ingalls
U. S. Surveyor-General for Arizona.

SURVEYOR-GENERAL'S OFFICE

FIELD NOTES AND SURVEY OF HOMESTEAD ENTRY CLAIM

DEPARTMENT OF THE INTERIOR

Office of U. S. Surveyor-General

Phoenix, Arizona, November 8, 1912

U. S. Surveyor-General for the District of Arizona

to certify that the foregoing and hereto attached field notes and return of the Survey of the Homestead Entry Claim of R. M. Anderson, described as Homestead Entry No. 0025, Phoenix, Arizona, Land Office, based on List No. S-122, situated in the Grand National Forest, Gila County, Arizona, in which will probably be when surveyed, Sections 1 and 18, T. 1 S., R. 12 E., G. & S. N. M. & A., designated as Homestead Entry Survey No. 55, executed by Edwin T. Stewart, U. S. Surveyor, March 22-23, 1911, under my instructions dated December 30, 1910, have been critically examined and the necessary corrections and explanations made and the said field notes and return and the survey they describe are hereby approved. A true copy of the copy of the field notes of the preliminary survey of said Homestead Entry Claim by the agent of Arizona is included in the field notes.

U. S. Surveyor-General for Arizona

FIELD NOTES

[Faint, illegible text throughout the page, likely bleed-through from the reverse side]

INDEX DIAGRAM

Table

