

U. S. DEPARTMENT OF AGRICULTURE
FOREST SERVICE

APR 24 1916
APR 2 1915
81

FIELD NOTES

OF

HOMESTEAD ENTRY SURVEY NO. 125

SITUATED IN THE

TONTO NATIONAL FOREST

ADMINISTRATIVE DISTRICT NO. 3


in

Section 8, surveyed, Township 10 N., Range 10 E.,

of the

Gila and Salt River Base and Meridian.

ARIZONA



Survey executed by W. H. Finigan, Forest Service Surveyor

Under special instructions dated November 8, 1913

Survey commenced January 2, 1914

Survey completed January 9, 1914

Under Acts of June 11, 1906 and March 4, 1913.

Applicant for listing Mrs. S. A. Gladden,

Residence Payson, Arizona

Application No. 54, dated May 23, 1907


List No. 997, dated January 29, 1908

Applicant for survey Mrs. S. A. Gladden,

Residence Payson, Arizona

H. E. No. 04448, dated June 22, 1908

Land district Phoenix, Arizona



82

OATH OF ASSISTANTS

We hereby certify that we assisted W. H. Finigan,
Forest Service Surveyor in surveying all those
parts or portions of Homestead Entry Survey No. 125, in
- surveyed Section 8, Township 10 N., Range 10 E.,
- surveyed Section --, Township ---, Range ---,

of the G.&.S.R.B.& meridian, State of Arizona, which
are represented in the following field notes as having been
surveyed by him and under his direction; and that said sur-
vey has been in all respects, to the best of our knowledge
and belief, well and faithfully surveyed, and the corner
monuments established, according to the instructions fur-
nished by the United States Surveyor General for Arizona.

L. Vernon Slovacek
Ed Baecht

Chainman
Chainman

Subscribed and sworn to before me this 25th day of
March, 1914.

*Commissioner of Mines
Feb 26th 1914*

George A. Randall
Notary Public

OATH OF SURVEYOR

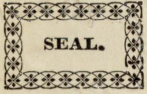
I, W. H. Finigan, Forest Service Surveyor, do solemnly swear
that, in strict conformity with the special instructions of
the United States Surveyor General for Arizona, dated
November 8, 1913, and the laws of the United States, I have
well, faithfully, and truly, in my own proper person, sur-
veyed a tract of land ~~upon the application of~~ embraced in
List, No. 997, dated Jan. 29, 1908, for
Patent, under the Act of June 11, 1906,
the same to be known as Homestead Entry Survey No. 125,
situated within the TONTO National Forest, in
- surveyed Section 8, Township 10 N., Range 10 E., and
- surveyed Section --, Township ---, Range ---,

of the G.&.S.R.B.& meridian, Arizona, and the
related retracements and resurveys and section subdivisions,
which are represented in the following field notes as having
been surveyed by me; and I further solemnly swear that all
the corners of said survey have been established and perpet-
uated in strict accordance with the stated special instruc-
tions, and in the specific manner described in the field
notes, and that the following are the original field notes
of such survey.

W. H. Finigan
Forest Service Surveyor.

Subscribed and sworn to before me this 25th day of
March, 1914.

George A. Randall
Notary Public



*Commissioner of Mines
Feb 26th 1914*

TONTO NATIONAL FOREST

STATE OF ARIZONA

Chains Applicant for listing, Mrs. S. A. Gladden; Application No. 54, dated May 23, 1907; List No. 997, dated January 29, 1908; H. E. No. 04448, dated June 22, 1908, Phoenix Arizona Land Office.

Surveyed under special instructions from the Surveyor General for Arizona, dated November 8, 1913 and designated as Homestead Entry Survey No. 125.

Located in sec. 8, surveyed T. 10 N., R. 10 E., of the Gila and Salt River Base and Meridian, within the Tonto National Forest, Arizona.

Surveyed under the Acts of June 11, 1906 and March 4, 1913.

This survey was executed with a W. and L. E. Gurley light mountain transit equipped with a Burt solar attachment.

The distances were measured with a 200 link steel tape directly on the slope and the slope angles determined with a clinometer.

The courses of this survey were deflected from the true meridian as determined by direct solar observation.

January 2, 1914, at 3h. 00m. p.m., l.m.t., at a point West 10 chs. from the 1/4 sec. cor. bet. secs. 8 and 9, T. 10 N., R. 10 E., observe alt. of sun for azimuth as follows:

	Angle right ref. pt. to sun.	Obs. alt. sun	Position sun	Position Telescope
1.	308° 33'	21° 49'	+	Direct
	308° 49'	21° 55'	+	Reversed
2.	310° 35'	20° 31'	+	Direct
	310° 21'	20° 54'	+	Reversed

Latitude as observed at this point 34° 14' N. Long. 111° 19' 55" W., derived from special instructions from

Chains the Surveyor General..

The course from station to reference point by both observations is N. 89° 59' W.

On meridian corresponding to the above observations, I test the Burt solar attachment and find it to be in adjustment.

January 2, 1914.

Beginning at the cor. secs. 4, 5, 8 and 9, which is a granite stone 7' x 6 x 6 ins. above ground, marked and witnessed as described by the Surveyor General.

Thence S. 0° 02' E.

On a random line bet. secs. 8 and 9.

40.11 Falls 3 lks. E. of 1/4 sec. bet. secs. 8 and 9, which is a sandstone 6 x 8 x 6 ins. above ground, marked and witnessed as described by the Surveyor General.

Thence N. 0° 01' E.

On true line bet. secs. 8 and 9.

30.08 Point for NE. cor. SE/4 NE/4 NE/4, sec. 8.

40.11 To cor. secs. 4, 5, 8 and 9.

Return to 1/4 cor. bet. secs. 8 and 9, heretofore described.

Thence West.

On a random line bet. N. and S. 1/2 of sec. 8.

10.00 Obs. sun for azimuth as heretofore described, and for lat. at 12h. 04m. p.m., l.m.t. Alt. sun's upper limb is 33° 06' 30", therefore resulting lat. is 34° 14' N.

79.70 Fall 2 lks. N. of 1/4 sec. cor. bet. secs. 7 and 8, which is a granite stone, 10 ins. above ground, marked and witnessed as described by the Surveyor General.

Thence N. 89° 59' E.

On true line bet. N. and S. 1/2, sec. 8, over

85

TONTON NATIONAL FOREST

STATE OF ARIZONA

Chains	mountainous land through heavy brush.
29.89	Temp. SW. cor. SE/4 SE/4 NW/4, sec. 8, and cor. No. 2 of this survey.
39.85	Temp. 1/4 sec. cor. at center of sec. 8.
69.74	Temp. SE. cor. SW/4 SE/4 NE/4 of sec. 8 and cor. No. 1 of this survey.
79.70	To 1/4 sec. cor. bet. secs. 8 and 9, heretofore described.
<hr/>	
	January 3, 1914.
	Return to cor. secs. 4, 5, 8 and 9, heretofore described.
	Thence S. 89° 53' W.
	On a random line bet. secs. 5 and 8.
40.08	Fail to find 1/4 sec. cor. bet. secs. 5 and 8 in place, although same is lying on top of ground in cultivated field.
79.80	Fall 25 lks. S. of cor. secs. 5, 6, 7 and 8, which is a granite stone 12 ins. above ground, marked and witnessed as described by Surveyor General.
	Obs. sun for lat. at 12h. 04m. p.m., l.m.t. Alt sun's upper limb 33° 12'. Lat. is 34° 14' 30".
	<hr/>
	Thence S. 89° 56' E.
	On a true line bet. secs. 5 and 8.
19.95	Point for SW. cor. SE/4 SW/4, sec. 5.
21.50	Point for cor. No. 4 and C. C. H. E. S. No. 126, J. B. Armer claimant.
29.93	Point for NW. cor. NE/4 NE/4 NW/4, sec. 8.
39.90	Re-establish 1/4 sec. cor. bet. secs. 5 and 8, which is a granite stone 18 x 10 x 4 ins. chiseled 1/4, by setting same 12 ins. in ground; and raise mound of stone 2 ft. base, 1-1/2 ft. high N. of cor.
65.90	Point for cor. No. 1 and C. C. for H. E. S. No. 126.

Chains
69.82

Point for NE. cor. NW/4 NE/4 NE/4, sec. 8.

79.80

Cor. secs. 4, 5, 8 and 9, heretofore described.

January 8, 1914.

Return to 1/4 sec. cor. bet. secs. 5 and 8, as heretofore described.

Thence S. 0° 03' E.

On a random line bet. E. and W. 1/2 of sec. 8.

79.17

Fall 24 lks. E. of 1/4 sec. cor. bet. secs. 8 and 17,

which is a granite stone 5 x 6 x 6 ins. above ground, marked and witnessed as described by Surveyor General.

Thence N. 0° 07' E.

On a true line bet. E. and W. 1/2 of sec. 8, over mountainous land through heavy brush.

14.00

Obs. sun for lat. at 12h. 07m. p.m., l.m.t. Alt. sun's

upper limb 33° 47', therefore Lat. is 34° 13' 30" N.

39.07

Point for 1/4 sec. cor. at center sec. 8, whence 1/4 sec.

cor. bet. secs. 7 and 8 bears S. 89° 59' W., 39.67 chs.

and 1/4 sec. cor. bet. secs. 8 and 9 bears N. 89° 59' E., 40.03 chs.

69.14

Point for SW. cor. NW/4 NW/4 NE/4, sec. 8.

72.50

Wire fence, bears N. 84° W. and S. 84° E. Enter cultivated field.

79.17

To 1/4 sec. cor. bet. secs. 5 and 8, heretofore described.

January 8, 1914.

Return to point for the NE. cor. NW/4 NE/4 NE/4 of sec. 8, as heretofore described.

Thence S. 0° 01' W.

On a random line bet. E. and W. 1/2 of E/2 of NE/4 of sec. 8.

40.12

Fall 2 lks. E. of point for SE. cor. of SW/4 SE/4 NE/4

TONTON NATIONAL FOREST

STATE OF ARIZONA

Chains	of sec. 8 and cor. No. 1 of this survey.
	Thence N. 0° 03' E.
	On a true line bet. E. and W. 1/2 of E/2 of NE/4 of sec. 8, over mountainous land through brush and scattered timber.
30.09	Temp. NE. cor. SW/4 NE/4 NE/4 and cor. No. 5 of this survey.
40.12	Point for NE. cor. NW/4 NE/4 NE/4 sec. 8, heretofore described.
January 9, 1914.	
	Return to point for NW. cor. NE/4 NE/4 NW/4 sec. 8, heretofore described.
	Thence S. 0° 07' W.
	On a random line bet. E. and W. 1/2 of E/2 of NW/4 of sec. 8.
40.22	Fall 6 lks. W. of point for SW. cor. SE/4 SE/4 NW/4 of sec. 8 and cor. No. 2 of this survey, which is S. 89° 59' W. 9.92 chs. from point for 1/4 sec. cor. at center of sec. 8.
	Thence N. 0° 02' E.
	On a true line bet. E. and W. 1/2 of E/2 of NW/4 of sec. 8.
33.86	Temp. cor. No. 3 of this survey.
40.22	Point for NW. cor. NE/4 NE/4 NW/4 of sec. 8.
Return to point for NE. cor. SE/4 NE/4 NE/4 sec. 8, as heretofore established.	
	Thence N. 89° 56' W.
	On a random line bet. N. and S. 1/2 of NE/4 and NW/4 of NE/4 sec. 8.
39.93	Fall 1 lk. N. of point for SW. cor. NW/4 NW/4 NE/4 sec. 8, as heretofore established.

Chains Thence S. 89° 57' E.
 On a true line bet. N. and S. 1/2 of NE/4 and NW/4
 of NE/4 of sec. 8, level ground.
 1.19 Arroyo, 15 lks. wide, 3 ft. deep, course NW.
 2.15 Road, bears NE. and SW.
 6.70 Wire fence, bears NE. and SW. Enter cultivated field.
 16.90 Wire fence, bears NE. and SW. Enter cultivated field.
 24.95 Point for NW. cor. NE/4 SW/4 NE/4 NE/4, sec. 8, and cor.
 No. 4 of this survey.
 29.94 Point for NE. cor. SW/4 NE/4 NE/4, sec. 8 and cor. No. 5
 of this survey.
 39.93 Point for NE. cor. SE/4 NE/4 NE/4 of sec. 8.
 Cloudy at noon, no lat. obsn. possible.

January 2, 1914.
 Beginning at cor. No. 1.
 Identical with point for cor. No. 5 of list, no evidence
 of which was found, and SE. cor. SW/4 SE/4 NE/4 of sec.
 8 and SW. cor. Payson Ranger Station site. Set a sand-
 stone 24 x 10 x 6 ins., 14 ins. in ground, over a stone
 marked +, chiseled 1 - H E S 125' on side facing claim;
 raise mound of stone 2 ft. base, 1-1/2 ft. high, 3-1/2
 ft. dist. within claim, whence:
 A cedar 10 ins. dia., scribed 1 H E S 125 B T,
 bears N. 73° 05' W., 21 lks.
 A juniper 24 ins. dia., scribed 1 H E S 125 B T,
 bears N. 18° 48' W., 195 lks.
 1/4 sec. cor. bet. secs. 8 and 9, heretofore de-
 scribed, bears N. 89° 59' E., 10.01 chs.
 Mag. Va. at 12 M. 14° 56' E. Mean Mag. Va. 14° 57' E.
 Lat. as observed at this point 34° 14' N. Long. 111° 19'
 55" W. derived from instructions of Surveyor General.

TONTON NATIONAL FOREST

STATE OF ARIZONA

Chains	<p>Thence S. 89° 59' W. course below cor. No. 3.</p> <p>Along line bet. N. and S. 1/2 of sec. 8. Desc. through brush and scattered timber. Enter gulch.</p> <p>11.25 Arroyo, 20 lks. wide, 4 ft. deep, in bottom gulch 200 ft. deep, course NW. Asc.</p> <p>30.02 Point for 1/4 sec. cor. at center of sec. 8, whence: 1/4 sec. cor. bet. secs. 5 and 8 bears N. 0° 07' E., 40.10 chs., and 1/4 sec. cor. bet. secs. 8 and 17 bears S. 0° 07' W., 39.07 chs.</p> <p>Leave scattered timber.</p> <p>30.50 Open cut bears S., 2.00 chs.</p> <p>39.94 To cor. No. 2.</p> <p>Identical with point for cor. No. 4 of list, no evidence of which was found, and SW. cor. SE/4 SE/4 NW/4 sec. 8.</p> <p>Set a granite stone 24 x 10 x 7 ins., 14 ins. in ground, over a stone marked +, chiseled 2 - H E S 125 on side facing claim; raise mound of stone 2 ft. base, 1-1/2 ft. high, 3-1/2 ft. dist. within claim, whence:</p> <p>+ B R 2 H E S 125 chiseled on top granite boulder showing 1 x 4 x 3 ft. above ground, bears S. 71° 30' W., 56 lks.</p> <p>+ B R 2 H E S 125 chiseled on top granite boulder showing 3 x 3 x 3 ft. above ground, bears S. 2° 07' W., 97 lks.</p> <p>1/4 sec. cor. bet. secs. 7 and 8, heretofore described, bears S. 89° 59' W., 29.75 chs.</p> <hr/> <p>January 9, 1914.</p> <p>Thence N. 0° 02' E.</p> <p>Along line bet. E. and W. 1/2, E/2 of NW/4 sec. 8.</p> <p>Desc. through brush.</p> <p>22.60 Road, bears NE. and SW.</p> <p>24.20 Foot descent in bottom gulch, 1.00 ch. wide, 200 ft.</p>
--------	--

<p>Chains 30.72 33.79</p>	<p>below cor. No. 2, course NW. Asc. .2</p> <p>Top ascent on hill 75 ft. high, desc.</p> <p>To cor. No. 3.</p> <p>Identical with position for cor. No. 3 of list, no evidence of which is found. Set a granite stone 24 x 10 x 6 ins., 14 ins. in ground, over stone marked +, chiseled 3 - H E S 125 on side facing claim; raise mound of stone 2 ft. base, 1-1/2 ft. high, 3-1/2 ft. dist. within claim, whence:</p> <p style="padding-left: 40px;">A cedar 20 ins. dia., scribed 3 H E S 125 B T, bears N. 80° 30' E., 57 lks.</p> <p style="padding-left: 40px;">A pine, 7 ins. dia., scribed 3 H E S 125 B T, bears S. 18° 10' E., 53 lks.</p> <p style="padding-left: 40px;">Point for NW. cor. NE/4 NE/4 NW/4 sec. 8 bears N. 0° 02' E., 6.43 chs.</p> <hr/> <p>Thence S. 84° 00' E.</p> <p>Along slope N. side hill. Descend gradually through scattered timber.</p> <p>9.00 Arroyo, 15 lks. wide, 2 ft. deep, course NW. Over level ground. Leave timber.</p> <p>13.70 Road, bears NE. and SW.</p> <p>17.30 Wire fence, bears NE. and SW. Enter cultivated field.</p> <p>27.60 Wire fence bears NE. and SW. Leave cultivated field.</p> <p>30.00 Enter scattered timber.</p> <p>35.11 To cor. No. 4.</p> <p>Identical with point for cor. No. 2 of list, no evidence of which was found, and NE. cor. NW/4 SW/4 NE/4 NE/4, sec. 8 and cor. Payson Ranger Station site. Set a sandstone 24 x 6 x 6 ins., 14 ins. in ground, over stone marked +, chiseled 4 - H E S 125 on side facing claim; raise mound of stone 2 ft. base, 1-1/2 ft. high, 3-1/2 ft. dist. within claim, whence:</p> <p style="padding-left: 40px;">An oak, 16 ins. dia., scribed 4 H E S 125 B T, bears S. 64° 55' W., 98 lks.</p> <p style="padding-left: 40px;">An oak, 10 ins. dia., scribed 4 H E S 125 B T,</p>
-----------------------------------	---

TONTO NATIONAL FOREST

STATE OF ARIZONA

Chains
 Cor. No. 2, H. E. S. No. 126, bears N. 15°
 33' W., 151 lks.

Thence S. 89° 57' E.
 Over level ground through scattered timber.
 Along line bet. N. and S. 1/2 of NE/4 NE/4 sec. 8 and
 bdy. of Payson Ranger Station site.
 4.99 To cor. No. 5.
 Identical with point for cor. No. 1 of list, no evidence
 of which was found, and NE. cor. SW/4 NE/4 NE/4 sec. 8,
 and cor. of Payson Ranger Station site. Set a sand-
 stone 24 x 12 x 7 ins., 14 ins. in ground, over stone
 marked +, chiseled 5 - H E S 125 on side facing claim;
 raise mound of stone 2 ft. base, 1-1/2 ft. high, 3-1/2
 ft. dist. within claim, whence:
 - A cedar 13 ins. dia., scribed 5 H E S 125 B T,
 bears S. 14° 55' W., 135 lks.
 - An oak, 8 ins. dia., scribed 5 H E S 125 B T,
 bears S. 83° 10' W., 134 lks.

Thence S. 0° 03' W.
 Along line bet. E. and W. 1/2, E/2 of NE/4 sec. 8, and
 west bdy. Payson Ranger Station site. Asc. through
 scattered timber and brush.
 7.80 Top ascent, 150 ft. high, bears E. and W., thence asc.
 very gradually.
 19.00 Top ascent, desc. gradually.
 30.09 To cor. No. 1, the place of beginning.

AREA

Total Area - 126.61 acres.

IMPROVEMENTS

The improvements made upon or for the benefit of this

Chains

claim by claimant or her grantors, consist of:

A frame house, the NE. cor. of which bears from cor. No. 4, S. 84° 05' W., 8.80 chs. 21 x 21 ft., long side bears N. 20° E. and S. 20° W.

Value ----- \$200.00

A frame shed, the NE. cor. of which bears from cor. No. 4 S. 83° 30' W., 10.30 chs. 10 x 12 ft., long side bears N. and S. Value ----- \$ 25.00

A frame shed, the NE. cor. of which bears from cor. No. 4 S. 78° 40' W., 11.20 chs. 12 x 15 ft., long side bears E. and W. Value ----- \$ 10.00

An outhouse, the NE. cor. of which bears from cor. No. 4 S. 74° 00' W., 11.20 chs. 4 x 4 ft., side bears N. and S. Value ----- \$ 10.00

A well, the center of which bears from cor. No. 4, S. 81° 00' W., 9.20 chs. 4 x 4, x 30 ft. deep, partly timbered. Value ----- \$ 50.00

About 1/2 mile of wire and picket fence.

Value ----- \$ 75.00

Total estimated value of improvements ----- \$370.00

Claimant has 7-3/4 acres under cultivation, 3/4 acre of which is outside of claim.

DESCRIPTION

This claim, for the most part, is rough and rocky, although the northern part of claim is level.

Claim is heavily covered with brush and small timber, but has no timber of commercial value.

Water for domestic purposes is supplied by a well. The natural rainfall is depended upon to raise crops.

Land is more valuable for agricultural purposes than any other and is chiefly used for such

No evidence of mineralization was observed or is known

TONTON NATIONAL FOREST

ARIZONA

Chains

chains

on claim, although an open cut just south of this tract shows some indication of mineral. No mineral of commercial value has been discovered nearby.

CONFLICTS AND ADJOINING CLAIMS.

This survey is bounded on the east by the Payson Ranger Station site.

H. E. S. No. 126, J. B. Armer, Claimant, is located North of this claim, but a road lies between the two.

Some lode locations are said to be located South and West but I fail to identify any of such.

Claim is situated at western end of Payson, Arizona, which is a small settlement and postoffice.

Survey completed, January 9, 1914.

Traverse

Bearing	Distance	N.	S.	E.	W.
S. 89° 59' W.	39.94		0.01		39.94
N. 0° 02' E.	33.79	33.79		0.02	
S. 84° 0' E.	35.11		3.67	34.92	
S. 89° 57' E.	4.99		0.00	4.99	
S. 0° 03' W.	30.09		30.09		0.03
	<u>143.92</u>	33.79	33.77	39.93	39.97
Error in Lat. and Dep.		<u>33.77</u>			<u>39.93</u>
		.02			.04

Error of closure 1:3220

Any discrepancy between these field notes and those of the listing survey is due to error in the latter.

W. H. Finigan
Forest Service Surveyor.

Chains

Chains

on claim, although an open cut just south of this tract shows some indication of mineral. No mineral of commercial value has been discovered nearby.

CONFLICTS AND ADJOINING CLAIMS.

This survey is bounded on the east by the Payson Ranger Station site. H. E. S. No. 126, J. B. Armer, Claimant, is located North of this claim, but a road lies between the two. Some job locations are said to be located south and west but I fail to identify any of such. Claim is situated at western end of Payson, Arizona, which is a small settlement and postoffice. Survey completed, January 9, 1914.

Traverse

Bearing	Distance	N.	S.	E.	W.
S. 89° 52' W.	32.94		0.01		32.94
N. 0° 02' E.	32.72	32.72		0.02	
S. 84° 01' E.	32.11		3.87	34.92	
S. 89° 57' E.	4.92		0.00	4.92	
S. 0° 03' W.	30.02		30.02		0.02
	142.92	32.72	32.92		32.92
	32.72				32.92
Error in Lat. and Dep.		0.02			0.04

Error of closure 1:3220

Any discrepancy between these field notes and those of the listing survey is due to error in the latter.

J. H. ...
Forest Service Surveyor.

DIRECTIONS.—1. Carry out calculations to two decimals only.

2. In balancing Latitudes and Departures do not obliterate or change the original figures. Put the corrected figure or figures above in red ink. Do not change the footing of the original figures, but put below them the corrected footing in red ink. The corrections for balancing fallings should be proportional to the lengths of the lines.

3. In calculations of fallings take result to nearest link. In calculations of N. and S. areas drop all after second decimal. Surveyors are required to use the Standard Field Tables issued by G. L. O.

4. Only three copies of this tabulation are necessary, for the District Office, the Surveyor General, and the Commissioner.

TABLING AND CALCULATIONS OF HOMESTEAD ENTRY SURVEY NO. 125, STATE OF ARIZONA, Mrs. S. A. Gladden - Tonto

CORNERS.	BEARING.	DISTANCE.	LATITUDES.		DEPARTURES.		DOUBLE M. D.	N. AREAS.	S. AREAS.
			NORTH.	SOUTH.	EAST.	WEST.			
2-3	N. 0° 02' E.	33.79	33.79				0.05	1.01	128.76
3-4	S. 84° 01' E.	35.11		3.67 ⁶⁸	0.02 ⁰³	34.92	34.99		
4-5	S. 89° 57' E.	4.99		0.00	4.99		74.91		
5-1	S. 0° 03' W.	30.09		30.09 ²	0.03 ⁰²		79.88		2403.59
1-2	S. 89° 59' W.	39.94		0.01	39.94 ³		39.93		0.80
		143.92	33.79	33.77	39.93	39.97		1.01	2533.15
			33.79	33.79	39.95	39.95			1.01
									2) 2532.14
									1266.07 = 126.61 A.

95

T.R.

47

ISSUED BY THE STATE OF ARIZONA

STATE OF ARIZONA
 DEPARTMENT OF REVENUE
 PHOENIX

ISSUED BY THE STATE OF ARIZONA

STATE OF ARIZONA
 DEPARTMENT OF REVENUE
 PHOENIX

STATE OF ARIZONA
 DEPARTMENT OF REVENUE
 PHOENIX

STATE OF ARIZONA
 DEPARTMENT OF REVENUE
 PHOENIX

STATE OF ARIZONA
 DEPARTMENT OF REVENUE
 PHOENIX

STATE OF ARIZONA
 DEPARTMENT OF REVENUE
 PHOENIX

STATE OF ARIZONA
 DEPARTMENT OF REVENUE
 PHOENIX

STATE OF ARIZONA
 DEPARTMENT OF REVENUE
 PHOENIX

STATE OF ARIZONA
 DEPARTMENT OF REVENUE
 PHOENIX

STATE OF ARIZONA - PHOENIX

TABLETING AND QUANTIFICATION OF HOMELEAVED EMILEY SUBALEX MO TSE STATE OF ARIZONA

1. Only those copies of this application are necessary for the District Offices, the District General and the Commissioner.
 2. In completion of this application, the user must use the correct form.
 3. In completion of this application, the user must use the correct form.
 4. In completion of this application, the user must use the correct form.
 5. In completion of this application, the user must use the correct form.

ARIZONA
 DEPARTMENT OF REVENUE
 PHOENIX

Courses are to be held at the following times:
 Monday, 8:00 a.m. to 10:00 a.m.
 Tuesday, 8:00 a.m. to 10:00 a.m.
 Wednesday, 8:00 a.m. to 10:00 a.m.
 Thursday, 8:00 a.m. to 10:00 a.m.
 Friday, 8:00 a.m. to 10:00 a.m.
 Saturday, 8:00 a.m. to 10:00 a.m.
 Sunday, 8:00 a.m. to 10:00 a.m.

Courses are to be held at the following times:
 Monday, 8:00 a.m. to 10:00 a.m.
 Tuesday, 8:00 a.m. to 10:00 a.m.
 Wednesday, 8:00 a.m. to 10:00 a.m.
 Thursday, 8:00 a.m. to 10:00 a.m.
 Friday, 8:00 a.m. to 10:00 a.m.
 Saturday, 8:00 a.m. to 10:00 a.m.
 Sunday, 8:00 a.m. to 10:00 a.m.

Courses are to be held at the following times:
 Monday, 8:00 a.m. to 10:00 a.m.
 Tuesday, 8:00 a.m. to 10:00 a.m.
 Wednesday, 8:00 a.m. to 10:00 a.m.
 Thursday, 8:00 a.m. to 10:00 a.m.
 Friday, 8:00 a.m. to 10:00 a.m.
 Saturday, 8:00 a.m. to 10:00 a.m.
 Sunday, 8:00 a.m. to 10:00 a.m.


Courses are to be held at the following times:
 Monday, 8:00 a.m. to 10:00 a.m.
 Tuesday, 8:00 a.m. to 10:00 a.m.
 Wednesday, 8:00 a.m. to 10:00 a.m.
 Thursday, 8:00 a.m. to 10:00 a.m.
 Friday, 8:00 a.m. to 10:00 a.m.
 Saturday, 8:00 a.m. to 10:00 a.m.
 Sunday, 8:00 a.m. to 10:00 a.m.

DATE	TIME	LOCATION	INSTRUCTOR	COURSE
Monday	8:00 a.m.	Room 101	Mr. Smith	Mathematics
Tuesday	8:00 a.m.	Room 102	Mr. Jones	Science
Wednesday	8:00 a.m.	Room 103	Mr. Brown	History
Thursday	8:00 a.m.	Room 104	Mr. White	Art
Friday	8:00 a.m.	Room 105	Mr. Black	Music
Saturday	8:00 a.m.	Room 106	Mr. Green	Physical Education
Sunday	8:00 a.m.	Room 107	Mr. Grey	Religion

TABLE AND ORGANIZATION OF HOURS OF STUDY IN THE COLLEGE
 The following table shows the hours of study in the college. It is based on the assumption that a student will attend all classes and spend the recommended amount of time on each course. The total number of hours of study per week is 28 hours.



Faint, illegible text, possibly bleed-through from the reverse side of the page.



APPROVAL

Office of the United States Surveyor General,

Phoenix, Arizona, April 29, 1916 .

The foregoing field notes of Homestead Entry Survey No.

125

executed by W. H. Finigan, Forest Service Surveyor
under his special instructions, dated November 8, 1913,
having been critically examined, and the necessary correc-
tions and explanations made, the said field notes, and the
surveys they describe, are hereby approved.

Frank P. Trott

U. S. Surveyor General.

I certify that the foregoing transcript of the field
notes of the above-described survey in Arizona,
has been correctly copied from the original notes on file in
this office.

Frank P. Trott
U. S. Surveyor General.