

U. S. DEPARTMENT OF AGRICULTURE  
FOREST SERVICE

MAY 1 - 1916

**FIELD NOTES**

OF

HOMESTEAD ENTRY SURVEY NO. 208

SITUATED IN THE

SITGREAVES NATIONAL FOREST

ADMINISTRATIVE DISTRICT NO. 3

in

Section 1, - surveyed, Township 8 N., Range 22 E.

Section 35, - surveyed, Township 9 N., Range 22 E.

of the

Gila and Salt River Base and Meridian.

ARIZONA

Survey executed by C. A. Long, Surveyor - Forest Service.

Under special instructions dated June 16, 1914

and supplemental special instructions dated July 22, 1914

Survey commenced September 9, 1914

Survey completed September 12, 1914

Under Acts of June 11, 1906 and June 30, 1914.

Applicant for listing Augustus Hansen.

Residence Lakeside, Arizona.

Application No. 293, dated October 1, 1911


List No. 3-2492, dated April 23, 1913

Applicant for survey Augustus Hansen.

Residence Lakeside, Arizona.

H. E. No. 023286, dated September 16, 1913.

Land district Phoenix, Arizona.





OATH OF ASSISTANTS

We hereby certify that we assisted C. A. Long,  
Surveyor - Forest Service in surveying all those  
 parts or portions of Homestead Entry Survey No. 208, in  
 -surveyed Section 1, Township 8 N., Range 22 E.,  
 -surveyed Section 35, Township 9 N., Range 22 E.,  
 -----  
 -----  
 of the G. & S.R.B. & meridian, State of Arizona, which  
 are represented in the following field notes as having been  
 surveyed by him and under his direction; and that said sur-  
 vey has been in all respects, to the best of our knowledge  
 and belief, well and faithfully surveyed, and the corner  
 monuments established, according to the instructions fur-  
 nished by the United States Surveyor General for Arizona.

Note: It would have been  
 very expensive and incon-  
 venient to appear before an  
 officer to administer oaths  
 to Assistants; hence, they  
 were taken by the Surveyor.

Wm R Warner, Chainman  
Fred Stanley, Chainman  
 -----  
 -----

Subscribed and sworn to before me this 12th day of  
September, 1914.

C. A. Long  
 Surveyor - Forest Service.

OATH OF SURVEYOR

I, C. A. Long, Surveyor-Forest Service do solemnly swear  
 that, in strict conformity with the special instructions of  
 the United States Surveyor General for Arizona, dated June 16, 1914 and  
supp'l instrs. dated July 22, 1914, and the laws of the United States, I have  
 well, faithfully, and truly, in my own proper person, sur-  
 veyed a tract of land ~~upon the application of~~ embraced in  
List, No. 3-2492, dated April 23, 1913, for  
Patent, under the Act of June 11, 1906,  
 the same to be known as Homestead Entry Survey No. 208,  
 situated within the Sitgreaves National Forest, in  
 -surveyed Section 1, Township 8 N., Range 22 E., and  
 -surveyed Section 35, Township 9 N., Range 22 E.,  
 -----  
 -----  
 of the G. & S.R.B. & meridian, Arizona, and the  
 related retracements and resurveys and section subdivisions,  
 which are represented in the following field notes as having  
 been surveyed by me; and I further solemnly swear that all  
 the corners of said survey have been established and perpet-  
 uated in strict accordance with the stated special instruc-  
 tions, and in the specific manner described in the field  
 notes, and that the following are the original field notes  
 of such survey.

C. A. Long  
 Surveyor - Forest Service

Subscribed and sworn to before me this 23rd day of  
April, 1915.

Elsie C. Myers  
 Notary Public





## SITGREAVES NATIONAL FOREST

STATE OF ARIZONA

Chains Applicant for listing, Augustus Hansen; Application No. 293, dated October 1, 1911; List No. 3-2492, dated April 23, 1913; H. E. No. 023286, made at Phoenix, Arizona by Augustus Hansen, dated September 16, 1913. Surveyed under special instructions from the Surveyor General for Arizona, dated June 16, 1914, and supplemental special instructions dated July 22, 1914, and designated as Homestead Entry Survey No. 208. Situated in sec. 35, T. 9 N., R. 22 E., and sec. 1, T. 8 N., R. 22 E., Gila and Salt River Base and Meridian Sitgreaves National Forest, Arizona. Surveyed under the Acts of June 11, 1906 and June 30, 1914.

Survey commenced September 9, 1914 and executed with a W. and L. E. Gurley light mountain transit No. 11920, provided with a full vertical circle and a horizontal limb, having two double verniers placed opposite each other and reading to single minutes of arc, which is also the least reading of the verniers on the vertical circle. I test the adjustments of my transit and make necessary corrections. All measurements were made on the slopes with a 500 link steel tape and the slope angles determined with a clinometer, the horizontal distances alone appearing in these notes.

September 9, 1914. At the Std. cor. to secs. 35 and 36, T. 9 N., R. 22 E., which is a sandstone, firmly set, marked and witnessed as described by the Surveyor General, Latitude  $34^{\circ} 08' N.$ , Longitude  $109^{\circ} 58' 30" W.$ , from a Land Office map.



90

Chains At 8h. 21.3m. p.m., by my watch, which is set for local mean time, I observe Polaris at eastern elongation, with telescope direct and reversed, in accordance with instructions in the Manual and mark a point in the line thus determined by a tack in a wooden peg driven in the ground 5.00 chs. N. of my station.

September 10, 1914.

At 7h. 00m., a.m., I turn off the azimuth of Polaris  $1^{\circ} 23' 30''$  to the West and mark the true meridian thus determined by a tack in a wooden stake driven in the ground 5.00 chs. N. of my station.

The magnetic bearing of the stated meridian at 8h. 30m., a.m., is N.  $14^{\circ} 00'$  W., which corrected for diurnal variation gives the mean magnetic declination of  $13^{\circ} 58' E.$

September 10, 1914.

I begin at the Std. cor. to secs. 35 and 36, heretofore described and run North.

On a random line bet. secs. 35 and 36.

79.92 Fall 44 lks. East of a brown sandstone  $16 \times 14 \times 8$  ins. above ground, marked  $1/4$  on W. face. As the Surveyor General describes the  $1/4$  cor. bet. secs. 35 and 36 as being a post 3 ft. long, 3 ins. dia., I verify the position of the stone set in place of the original cor. by continuing North, and at

79.85 Fall 88 lks. East of the cor. to secs. 25, 26, 35 and 36, which is a lava stone marked and witnessed as described by the Surveyor General. Therefore I conclude that the  $1/4$  cor. found marks the point occupied by the original  $1/4$  cor.



90A

SITGREAVES NATIONAL FOREST

STATE OF ARIZONA

Chains Return course S. 0° 38' E., 79.85 chs.

I return to the 1/4 cor. bet. secs. 35 and 36, previously

described, and run West.

On a random line through sec. 35.

80.71 Fall 42 lks. North of the 1/4 cor. to secs. 34 and 35,  
which is a stone, marked and witnessed as described

by the Surveyor General.

Thence N. 89° 42' E.

On a true line, on the latitudinal 1/4 sec. line  
through sec. 35.

53.81 Set temp. point.

80.21 Set temp. point for cor. No. 1 of the claim.

80.71 The 1/4 sec. cor. bet. secs. 35 and 36, and place of  
beginning.

September 11, 1914.

I return to the Std. cor. to secs. 35 and 36, heretofore  
described and run West.

On a random line bet. secs. 1 and 35.

40.15 Fall 16 lks. N. of the std. 1/4 sec. cor. on S. bdy.  
sec. 35, which is a sandstone firmly set, marked and  
witnessed as described by the Surveyor General.

Thence N. 89° 46' E.

On a true line bet. secs. 1 and 35.

27.04 A malpais stone, marked C C on N. face and I R on S. face,  
and witnessed as described by the Surveyor General,  
being the closing cor. of the White Mountain Indian  
Reservation on the S. bdy. sec. 35.

36.99 The 1/4 sec. cor. on N. bdy. sec. 1, which is a stone  
marked and witnessed as described by the Surveyor  
General.



Chains  
40.15

The Std. cor. to secs. 35 and 36, heretofore described,  
and place of beginning.

73.19

I return to the 1/4 cor. on N. bdy. sec. 1, and run  
South on a random line through fractional sec. 1.  
Intersect the White Mountain Indian Reservation bdy.  
at a point from which:

A yellow pine, 12 ins. dia., bears S. 55° 34' E.,

3.21 chs. dist., marked A P N B W M I R 306  
on S. side and B M I R on N. side.

A yellow pine, 15 ins. dia., bears N. 55° 34' W.,

3.30 chs. dist., marked A P N B W M I R 307  
on SW. side and B M I R on NE. side.

Boundaries of H. E. S. 208.

I establish cor. No. 1 of this survey as follows.

Set a sandstone 32 x 13 x 7 ins., 22 ins. in the  
ground over a stone marked with a + for cor. No. 1

of this survey, marked 1 - H E S 208 on side facing  
the claim and a + on top. No bearings, therefore  
dig pits 24 x 24 x 12 ins. crosswise on this and the  
succeeding course, 7 ft. dist.; and raise a mound of  
earth 3 ft. base, 2 ft. high, 3-1/2 ft. dist. within  
the claim.

The SE. cor. of S. E. West's barn bears  
N. 49° 07' W., 2.83 chs.

Fence cor. bears S. 8° 50' E., 30 lks. dist.,  
from which fences run S. and W.

Junction of cutoff fence bears East 111 lks.  
dist., from which fences bear N., S. and E.

The 1/4 sec. cor. bet. secs. 35 and 36, here-  
tofore described, bears N. 89° 42' E.,



## SITGREAVES NATIONAL FOREST

STATE OF ARIZONA

Chains	<p>50 lks. dist. Thence S. <math>0^{\circ} 38' E</math>.</p> <p>Over open level land, along W. side of public road and road exception, parallel to the line bet. secs. 35 and 36, and 50 lks. dist. therefrom. Wire fence is 10 lks. West and bears with line.</p>
0.35	Irrigation ditch, 3 lks. wide, 1/2 ft. deep, course SW.
32.90	Irrigation ditch, 5 lks. wide, 1 ft. deep, course West.
39.42	To cor. No. 2, on W. side of road exception.
	<p>Set a sandstone 29 x 9 x 9 ins., 19 ins. in the ground over a stone marked with a + for cor. No. 2 of this survey, marked 2 - H E S 208 on side facing the claim, and a + on top. Pits and mound impracticable. Whence:</p> <p>A nail in a white oak, 11 ins. dia., bears S. <math>16^{\circ} 45' W</math>., 77 lks. dist.</p> <p>A nail in a yellow pine, 16 ins. dia., bears N. <math>43^{\circ} 59' W</math>., 110 lks. dist.</p> <p>Each blazed and scribed 2 H E S 208 B T.</p> <p>The Std. cor. to secs. 35 and 36, heretofore described, bears S. <math>45^{\circ} 22' E</math>., 71 lks. dist.</p>
	<p>Thence S. <math>89^{\circ} 46' W</math>.</p> <p>Over level land, along N. side of road exception, parallel to the line bet. secs. 1 and 35, and 50 lks. dist. therefrom.</p>
1.10	Wire fence bears NE. and SW., enter scattering pine.
3.16	To cor. No. 3.
	<p>Set a malpais stone 18 x 8 x 6 ins., 10 ins. in the ground, over a stone marked with a + for cor. No. 3 of this survey, marked 3 - H E S 208 on side facing the claim and a + on top. Dig pits 24 x 24 x 12 ins. crosswise on this and the succeeding course, 7 ft. dist.; and raise a mound of earth 3 ft. base, 2 ft.</p>



Chains high, 3-1/2 ft. dist. within the claim, whence:

A nail in a leaning yellow pine, 25 ins. dia., bears N. 76° 27' W., 46 lks. dist.

A nail in a yellow pine 17 ins. dia., bears N. 34° 30' E., 57 lks. dist.

Each blazed and scribed 3 H E S 208 B T.

(No larger stone available for cor.)

---

Thence South.

Over level land, through good stand of yellow pine, along W. side of road exception.

0.21 Wire fence, bears E. and W.

0.50 To cor. No. 4 and closing cor. on line bet. secs. 1 and 35.

Set a sandstone 24 x 12 x 5 ins., 14 ins. in the ground over a stone marked with a + for cor. No. 4 and closing cor., marked C C on N. face and 4 - H E S 208 on side facing the claim and a + on top. Dig pits E. and W. 3 ft. dist. and N. 7 ft. dist., and raise a mound of earth 4 ft. base, 3 ft. high on closing line, whence:

A nail in a yellow pine 10 ins. dia., bears S. 43° 20' W., 97 lks. dist.

A nail in a yellow pine 21 ins. dia., bears N. 86° 14' W., 100 lks. dist.

Each blazed and scribed C C 4 H E S 208 B T.

A nail in a leaning yellow pine, 17 ins. dia., bears N. 36° 02' W., 76 lks. dist., marked C C 4 H E S 208 B T on SE. side and 3 H E S 208 B T on E. side.

The 1/4 sec. cor. on N. bdy. sec. 1, heretofore described, bears N. 89° 46' E., 50 lks. dist.

---

Thence South.



## SITGREAVES NATIONAL FOREST

STATE OF ARIZONA

Chains Over level land, through heavy stand of yellow pine,  
on W. side of road exception, and 50 lks. West of the  
meridional 1/4 sec. line through sec. 1. Wire fence  
is 50 lks. E. and bears with line.

27.55 Cross wire fence bearing N. 85° 47' W. and S. 85° 47' E.

27.61 To cor. No. 5 on W. side of road exception.

Set a sandstone 23 x 14 x 6 ins., 13 ins. in the  
ground, over a stone marked with a + for cor. No. 5  
of this survey, marked 5 - H E S 208 on side facing  
the claim and a + on top. Dig pits 24 x 24 x 12 ins.  
crosswise on this and the succeeding course, 7 ft.  
dist.; and raise a mound of earth and stone 3 ft. base,  
2 ft. high, 3-1/2 ft. dist. within the claim, whence:

A nail in a yellow pine 12 ins. dia.,  
bears N. 49° 12' W., 24 lks. dist.

A nail in a yellow pine 12 ins. dia.,  
bears N. 41° 53' E., 72 lks. dist.

A nail in a yellow pine 23 ins. dia.,  
bears S. 4° 43' E., 40 lks. dist.

Each blazed and scribed 5 H E S 208 B T.

List cor. No. 1 which is a sandstone 15 x 10 x 8 ins.  
above ground, marked and witnessed as described by  
the Forest Service, bears S. 85° 47' E., 67 lks.  
dist., which I destroy and all witnesses thereto.  
(No larger stone available for cor.)

---

Thence N. 85° 47' W.

Over level land, through heavy stand of yellow pine,  
along S. side of wire fence, 20 lks. dist.

5.16 To cor. No. 6.

Alongside a yellow pine, 20 ins. dia., marked A P N  
B W M I R 314 on N. side and B M F R on S. side, be-



Chains  
 ing an angle point in the White Mountain Indian  
 Reservation bdy., set a sandstone 22 x 10 x 8 ins.  
 on the N. side of above tree, over a stone marked  
 with a + for cor. No. 6 of the survey, marked  
 6 - H E S. 208 on side facing the claim and a + on  
 top, whence:  
 A nail in a forked white oak, 22 ins. dia.,  
 bears N. 74° 22' E., 40 lks. dist.  
 A nail in a white oak, 12 ins. dia., bears  
 N. 23° 58' E., 46 lks. dist.  
 A nail in a yellow pine 10 ins. dia., bears  
 N. 42° 15' W., 42 lks. dist.  
 Each blazed and scribed 6 H E S 208 B T.  
 Pits and mound impracticable.  
 (No larger stone available for cor.)

Thence N. 8° 23' W.  
 Over level land, through heavy stand of yellow pine,  
 along Indian Reservation bdy.

1.20 Wire fence bears S. 85° 47' E. and N. 85° 47' W.

18.80 To cor. No. 7.

Alongside the 51st. mile cor. of the White Mountain  
 Indian Reservation, which is a stone marked and wit-  
 nessed as described by the Surveyor General. On the  
 N. side of the stone I set a sandstone 24 x 12 x 6 ins.,  
 14 ins. in the ground, over a stone marked with a +  
 for cor. No. 7 of this survey, marked 7 - H E S 208  
 on side facing the claim and a + on top. Dig pits  
 24 x 24 x 12 ins. crosswise on this and the succeed-  
 ing course 7 ft. dist.; and raise a mound of earth  
 and stone 3 ft. base, 2 ft. high, 3-1/2 ft. dist.  
 within the claim, whence:



SITGREAVES NATIONAL FOREST

STATE OF ARIZONA

Chains

A nail in a yellow pine, 17 ins. dia.,

bears N. 48° 23' E., 73 lks. dist.

A nail in a white oak, 16 ins. dia.,

bears S. 53° 12' E., 97 lks. dist.

Each blazed and scribed 7 H E S 208 B T.

Thence N. 9° 59' W.

Along Indian Reservation bdy., over level land through heavy stand of yellow pine.

8.19 To cor. No. 8.

On the N. side of a yellow pine, 17 ins. dia., marked A P N B W M I R 315 on W. and B M F R on E. face and witnessed as described by the Surveyor General, being an angle point in the N. bdy. White Mountain Indian Reservation; on the side of this tree I set a sandstone 26 x 13 x 4 ins., 16 ins. in the ground, over a stone marked with a + for cor. No. 8 of this survey, marked 8 - H E S 208 on side facing the claim and a + on top. Dig a pit 24 x 24 x 12 ins. on the succeeding course 7 ft. dist.; and raise a mound of earth and stone 3 ft. base, 2 ft. high, 3-1/2 ft. dist., within the claim, whence:

A nail in a yellow pine, 24 ins. dia., bears N. 62° 22' E., 51 lks. dist.

A nail in a yellow pine, 13 ins. dia., bears N. 63° 49' W., 68 lks. dist.

Each blazed and scribed 8 H E S 208 B T.

Thence N. 19° 33' W.

Over level land, through good stand of yellow pine, along Indian Reservation bdy.

0.50 To cor. No. 9 and closing cor. on line bet. secs. 1 and

35.



Chains

On the N. side of a malpais stone, marked C C on N. face and I R on S. face, being the closing cor. of the Indian Reservation bdy. on the line bet. secs. 1 and 35, set a sandstone 24 x 8 x 4 ins., 14 ins. in the ground, over a stone marked with a + for cor. No. 9 of this survey and closing cor., marked C C on S. side and 9 - H E S 208 on side facing the claim and a + on top. Dig pits 24 x 24 x 12 ins. E. and W. 3 ft. dist., and S. 7 ft. dist.; and raise a mound of earth and stone 3 ft. base, 2 ft. high, 3-1/2 ft. S. on closing line, whence:

A nail in a yellow pine, 24 ins. dia., bears S. 70° 02' E., 67 lks. dist., marked C C 9 H E S 208 B T on NE. face and 8 H E S 208 B T on SE. face.

A nail in a yellow pine 13 ins. dia., bears S. 69° 10' W., 48 lks. dist., marked C C 9 H E S 208 B T on NE. face and 8 H E S 208 B T on SE. face.

The Std. cor. to secs. 35 and 36, bears N. 89° 46' E., 13.11 chs.

C. C. No. 4 of this survey bears N. 89° 46' E., 9.45 chs. dist.

The 1/4 sec. cor. on S. bdy. sec. 35 bears S. 89° 46' W., 27.04 chs. dist.

Thence N. 19° 33' W.

Along Indian Reservation bdy. over level land through good stand of yellow pine.

0.20 Wire fence bears E. and W.

13.50 Cross wire fence, bears S. 2° 00' E. and N. 19° 30' W.

13.55 Claimant's irrigation ditch, 5 lks. wide, 1 ft. deep. Course NW. and SE.

15.00 Corral, bears East 20 lks. dist. Continue along



SITGREAVES NATIONAL FOREST

STATE OF ARIZONA

Chains wire fence. To cor. No. 10. Alongside a round sandstone 8 x 8 x 5 ins., marked 51-1/2 M on S. face, N. B W M I R on W. face, and B M F R on E. face, and witnessed as described by the Surveyor General, being the 51-1/2 mile cor. of the Indian Reservation bdy. On the N. side of above stone I set a sandstone 25 x 10 x 5 ins., 15 ins. in the ground, over a stone marked with a + for cor. No. 10 of this survey, marked 10-- H E S 208 on side facing the claim and a + on top. Dig pits 24 x 24 x 12 ins. crosswise on this and the succeeding course, 7 ft. dist; and raise a mound of earth 3 ft. base, 2 ft. high, 3-1/2 ft. dist. within the claim, whence:  
 A nail in a yellow pine 10 ins. dia., bears S. 45° 50' W., 78 lks. dist.  
 A nail in a white oak, 16 ins. dia., bears N. 10° 10' E., 93 lks. dist.  
 Each blazed and scribed 10 H E S 208 B T.

September 12, 1914.

Thence N. 19° 32' W.

Along Indian Reservation bdy., over level land through scattering large pine.  
 7.00 Cross wire fence, bears S. 19° 40' E. and N. 19° 40' W.  
 9.51 Cross wire fence, bearing S. 89° 00' W. and N. 89° 00' E.  
 10.27 To cor. No. 11, on the latitudinal 1/4 sec. line.  
 Set a sandstone 30 x 10 x 8 ins., 20 ins. in the ground, over a stone marked with a + for cor. No. 11 of this survey, marked 11-- H E S 208 on side facing the claim, and a + on top. Pits and mound impracticable, whence:



Chains

A nail in a yellow pine, 32 ins. dia.,

bears S. 26° 10' E., 57 lks. dist.

A nail in a yellow pine, 24 ins. dia.,

bears S. 70° 15' W., 67 lks. dist.

Each blazed and scribed 11 H E S 208 B T.

The 1/4 sec. cor. on E. bdy. sec. 35, bears

N. 89° 42' E., 26.90 chs. dist.

The 1/4 cor. on SW. bdy. sec. 35, bears

S. 89° 42' W., 53.81 chs. dist.

A yellow pine, 15 ins. dia., bears N. 19° 32' W.,

8.45 chs. dist., marked A P N B W M I R 306

W. face and B M F S on E. face, and wit-

nessed as described by the Surveyor General,

being an angle point in the Reservation bdy.

(This tree is marked 306 instead of 316 as

described by the Surveyor General.)

List cor. No. 6, which is a sandstone 15 x 10 x 6 ins.

above ground, marked and witnessed as described by

the Forest Service, bears S. 86° 40' W., 20 lks. dist.,

which I destroy and all witnesses thereto.

Thence N. 89° 42' E.

Along the latitudinal 1/4 sec. line, and center of

old road. Wire fences N. and S., 10 lks. dist. bear

with line. Over level land, leave timber.

21.90 Irrigation ditch, 5 lks. wide, 1 ft. deep, flows North.

26.40 To cor. No. 1, the place of beginning.

AREA

Area in sec. 31 ----- 19.59 acres.

Area in sec. 35 ----- 77.75 acres.

Total Area ----- 97.34 acres.



SITGREAVES NATIONAL FOREST

STATE OF ARIZONA

Chains

IMPROVEMENTS

The improvements upon this claim, the property of the claimant herein, consist of the following:

Frame house (5 rooms) 33 x 24 ft., course of long sides N. and S., the SW. cor. of which bears from cor. No. 10, S. 60° 50' E., 17.22 chs. dist.

Value ----- \$500.00

Log barn, 18 x 16 ft., course of long sides E. and W., the NW. cor. of which bears from cor. No. 10 S. 47° 26' E., 17.49 chs. dist.

Value ----- \$150.00

Log wagon shed, 36 x 21 ft., course of long sides N. and S., the NW. cor. of which bears from cor. No. 10 S. 51° 34' E., 17.80 chs. dist.

Value ----- \$175.00

Frame stable, 20 x 15 ft., course of long sides E. and W., the NW. cor. of which bears from cor. No. 10 S. 50° 12' E., 17.62 chs. dist.

Value ----- \$125.00

Wooden Silo, 13 ft. dia., the center of which bears from cor. No. 10, S. 46° 48' E., 17.42 chs. dist.

Value ----- \$125.00

About 3 miles of wire fencing.

Value ----- \$240.00

About 1 mile of irrigation ditch.

Value ----- \$150.00

Total value of improvements ----- \$1,465.00

DESCRIPTION.

This claim lies on a level flat at an elevation of 6,750 ft. above sea level. The soil is a light sandy loam, very fertile and produces good crops of



Chains grain, potatoes and vegetables. About two-thirds of that portion of the claim in sec. 35 has been under cultivation heretofore, the part in sec. 1 is used for pasture and is covered with a good stand of yellow pine. The claim is well supplied with water for all purposes which is obtained from irrigation ditches. There is no evidence of minerals on the claim. Lakeside, an inland village, is the nearest postoffice and trading center, and lies two miles North of the claim, and is reached by a good wagon road.

CONFLICTS AND ADJOINING CLAIMS

There are no conflicts; this claim adjoins the homestead of S. E. West, H. E. No. 0643 on the North. The homestead of Hans Hanson, H. E. No. 022439, adjoins this claim on line 4-5, claims separated by road exception.

TRAVERSE in Sec. 1.

Cor.	Course	Dist.	N	S	E	W	
4-5	South	27.61		27.61			
5-6	N. 85° 47' W.	5.16	0.38			5.15 ✓	
6-7	N. 8° 23' W.	18.80	18.60			2.74 ✓	
7-8	N. 9° 59' W.	8.19	8.07			1.42 ✓	
8-9	N. 19° 33' W.	0.50	0.47			0.17 ✓	
9-4	N. 89° 46' E.	9.45	0.04		9.45		
			69.71	27.56	27.61	9.45	9.48
					27.56	9.45	
Error in Lat. and Dep.					.05	.03	
Closing error 1:1196.							



SITGREAVES NATIONAL FOREST

STATE OF ARIZONA

Chains

TRAVERSE in Sec. 35.

Cor.	Course	Dist.	N	S	E	W
1-2	S. 0° 38' E.	39.42		39.42 ✓	0.44 ✓	
2-3	S. 89° 46' W.	3.16		0.01 ✓		3.16
3-4	South	0.50		0.50 ✓		
4-9	S. 89° 46' W.	9.45		0.04 ✓		9.45 ✓
9-10	N. 19° 33' W.	32.07	30.22 ✓			10.73 ✓
10-11	N. 19° 32' W.	10.27	9.68 ✓			3.43 ✓
11-1	N. 89° 42' E.	26.40	0.14 ✓		26.40 ✓	

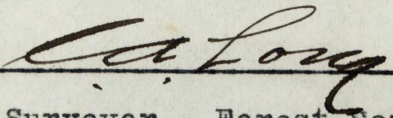
121.27 40.04 39.97 26.84 26.77

39.97                      26.77

Error in Lat. and Dep.                      .07                      .07

Closing error 1:1225.

Survey completed September 12, 1914.

  
\_\_\_\_\_  
Surveyor - Forest Service



NATIONAL FOREST

STATE OF ILLINOIS

Chains	TRAVERSE IN BEG. 35.				Course	Dist.	Cor.
W	E	S	N				
	44.0	39.43		39.43		1-2 S. 0° 38' E.	
31.6		0.01		3.16		2-3 S. 89° 48' W.	
		0.50		0.50		3-4 South	
34.3		0.04		3.43		4-5 S. 89° 48' W.	
10.73			30.23	32.07		5-10 N. 19° 32' W.	
34.3			3.88	10.37		10-11 N. 19° 32' W.	
	38.40		0.14	38.40		11-1 N. 89° 48' E.	

121.27 40.04 32.97 38.84 38.77

38.77 32.97

Error in lat. and Dep. 07.  
Closing error 1:1225.  
Survey completed September 12, 1914.

*[Signature]*  
Surveyor - Forest Service



DIRECTIONS.—1. Carry out calculations to two decimals only.

2. In balancing Latitudes and Departures do not obliterate or change the original figures.

Put the corrected figure or figures above in red ink. Do not change the footing of the original figures, but put below them the corrected footing in red ink.

The corrections for balancing fallings should be proportional to the lengths of the lines.

3. In calculations of fallings take result to nearest link. In calculations of N. and S. areas drop all after second decimal. Surveyors are required to use the Standard Field Tables issued by the G. L. O.

4. Only three copies of this tabulation are necessary, for the District Office, the Surveyor General, and the Commissioner.

TABLING AND CALCULATIONS OF HOMESTEAD ENTRY SURVEY NO. **208**, STATE OF **Arizona**

8-2340

CORNERS.	BEARING.	DISTANCE.	LATITUDES.		DEPARTURES.		DOUBLE M. D.	N. AREAS.	S. AREAS.
			NORTH.	SOUTH.	EAST.	WEST.			
<b>Sec. 35.</b>									
1-2	S. 0° 38' E.	39.42		39 42	0 44	41	53 21	2097 54	54
2-3	S. 89° 46' W.	3.16		0 01			50 46	1 01	01
3-4	South	0.50		0 50			47 30	23 65	65
4-9	S. 89° 46' W.	9.45		0 04			37 85	2 27	27
9-10	N. 19° 33' W.	32.07	19	30 22			17 64	532 55	55
10-11	N. 19° 32' W.	10.27	19	9 68			3 44	33 26	26
11-1	N. 89° 42' E.	26.40		0 14			26 40	3 70	70
		121.27	40 04	39 97	26 84		569 51	2124 47	47
Closing error 1:1226.			4000	4000	26 81	26 81	569 51	569 51	51
<b>Sec. 1.</b>								1554 96	96
								77 75	75 acres
4-5	South	27.61		27 61			18 90	521 83	83
5-6	N. 85° 47' W.	5.16		0 38			13 77	5 23	23
6-7	N. 8° 23' W.	18.80	13	18 60			5 91	110 10	10
7-8n	N. 9° 59' W.	8.19	09	8 07			1 76	14 22	22
8-9	N. 19° 33' W.	0.50	19	0 47			0 17	0 08	08
9-4	N. 89° 46' E.	9.45		0 04			9 45	0 38	38
		69.71	27 56	27 61	9 45		130 01	521 83	83
			27 61	27 61	9 45	9 45	130 01	130 01	01
Closing error 1:1196							391 82	391 82	82
							19 59	19 59	59 acres

103

EMH







APPROVAL

Office of the United States Surveyor General,

Phoenix, Arizona, March 8 , 1917.

The foregoing field notes of Homestead Entry Survey No.

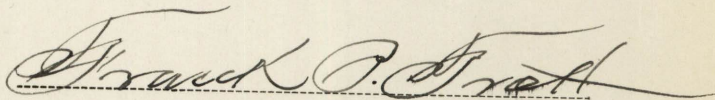
208

executed by C. A. Long, Surveyor Forest Service

[Forest Service Title.]

under his special instructions, dated June 16 , 1914, having  
and supplemental instructions dated July 22, 1914,  
been critically examined, and the necessary corrections and explanations

made, the said field notes, and the surveys they describe, are hereby  
approved.



U. S. Surveyor General.

I certify that the foregoing transcript of the field notes of the  
above-described survey in the State of Arizona, , has been  
correctly copied from the original notes on file in this office.

Frank P. Trott.

U. S. Surveyor General.