

U. S. DEPARTMENT OF AGRICULTURE
FOREST SERVICE

OCT.-2 1916

FIELD NOTES

OF

JUN 5-1917

HOMESTEAD ENTRY SURVEY NO. 276

DEC 5-1917

SITUATED IN THE **CHIRICAHUA** NATIONAL FOREST

ADMINISTRATIVE DISTRICT NO. 3

In Section 18 , unsurveyed, Township 19 S. , Range 29 E.

of the

Gila and Salt River Base and Meridian.

State of

ARIZONA

Applicant for listing **Thomas S. Hudson,**

Residence **Light, Arizona.**

Application No. **8** , dated **December 23** , 1906

List No. **1224** , dated **March 10** , 1908
Amendatory " " 1224 December 8, 1917

Applicant for survey **Thomas S. Hudson,**

Residence **Light, Arizona.**

H. E. No. **012663** , dated **December 16** , 1910

Office
Land ~~District~~ **Phoenix, Arizona**

Survey executed by **C. A. Long, Surveyor - Forest Service**
[Forest Service Title.]

Under special instructions dated **October 1** , 1914

Survey commenced **July 8** , 1915

Survey completed **July 10** , 1915

Under Acts of **June 11, 1906 and March 4, 1915.**

OATH OF ASSISTANTS

We hereby certify that we assisted **C. A. Long,**
Surveyor - Forest Service in surveying all those
[Forest Service Title.]

parts or portions of Homestead Entry Survey No. **276**, in the State
of **Arizona**, which are represented in the following field notes
as having been surveyed by him and under his direction; and that said
survey has been in all respects, to the best of our knowledge and
belief, well and faithfully surveyed, and the corner monuments estab-
lished, according to the instructions furnished by the United States
Surveyor General for **Arizona**.

Note: It would have been
very expensive and incon-
venient to appear before an
officer to administer oaths
to Assistants; hence, they
were taken by the Surveyor.

Asst Surveyor
Russ Chapman
J W Lewis
Head Chainman

Subscribed and sworn to before me this **10th** day of
July, 19 **15**.

C A Long
Surveyor - Forest Service

OATH OF SURVEYOR

I, **C. A. Long,** **Surveyor - Forest Service**
[Forest Service Title.]

do solemnly swear that, in strict conformity with the special instruc-
tions of the United States Surveyor General for **Arizona**, dated
October 1, 19 **14**, and the laws of the United States, I have
well, faithfully, and truly, in my own proper person, surveyed a tract
of land embraced in


List **Patent**, No. **1224**, dated **March 10**, 19**08**, for **June 11**, 19**06**,
the same to be known as Homestead Entry Survey No. **276**,
situated within the **CHIRICAHUA** National Forest, in
unsurveyed Section 18, Township **19 S.**, Range **29 E.**, and
--surveyed Section -- -- --, Township **-- -- --**, Range **-- -- --**,

of the **G. and S. R. B. and** meridian, **Arizona**, and the
related retracements and resurveys and section subdivisions, which are
represented in the following field notes as having been surveyed by me;
and I further solemnly swear that all the corners of said survey have been
established and perpetuated in strict accordance with the stated special
instructions, and in the specific manner described in the field notes,
and that the following are the original field notes of such survey.

C A Long
Surveyor - Forest Service
[Forest Service Title.]

Subscribed and sworn to before me this **31st** day of
March, 19**16**.

Elsie C Myers
Notary Public



CHIRICAHUA NATIONAL FOREST

STATE OF ARIZONA

Chains

Applicant for listing, Thomas S. Hudson; Application No. 8, dated December 23, 1906; List No. 1224, dated March 10, 1908; H. E. 012663, made in the Phoenix Land Office on December 16, 1910 by Thomas S. Hudson.

Surveyed under special instructions from the Surveyor General for Arizona, dated October 1, 1914, and designated as Homestead Entry Survey No. 276.

Situated in what will probably be, when surveyed, sec. 18, T. 19 S., R. 29 E., Gila and Salt River Base and Meridian, Chiricahua National Forest, Arizona.

The original listing in this case was by legal subdivisions in an unsurveyed Township. This survey is therefore in the nature of a Cooperative Survey and will be used as a basis for amendatory listing and entry,

Surveyed under the Acts of June 11, 1906 and March 4, 1915.

Survey commenced July 8, 1915 and executed with a Buff and Buff transit No. 9699.

I test the adjustments of the transit and make necessary corrections.

The stadia is adjusted to read 1:132.

All measurements were made directly on the slope with a 500 link steel tape and the slope angles were determined with a clinometer.

July 8, 1915.

At the 1/4 sec. cor. bet. secs. 13 and 18, T. 19 S., Rs. 28 and 29 E., hereinafter described, Latitude 31° 47' 22" N., Longitude 109° 25' 38" W., as derived from the Surveyor General's special instructions, I clamp the horizontal limb at zero and with telescope direct sight to a well defined point on a mountain about 40.00 chs. dist., and at 7h. 01.7m. p.m., l.m.t.,

CHIRICAHUA NATIONAL FOREST

STATE OF ARIZONA

Chains

I unclamp the plate and turn to the East until the vertical hair bisects Polaris; the resulting angle between reference mark and Polaris is $90^{\circ} 34'$.

Greenwich m.t. U.C. Pol., July 8, 1915, 6h. 28.6m. a.m.

Sidereal Correction, 01.2m.

6h. 27.4m.

Astron. l.m.t. U.C. Pol., July 7, 1915, 18h. 27.4m.

Astron. l.m.t. of obsn., July 7, 1915, 31h. 01.7m.

Hour Angle, 12h. 34.3m.

23h. 56.1m.

Time Argument, 11h. 21.8m.

Azimuth of Polaris at obsn., $180^{\circ} 12' 42''$

Subtract, $90^{\circ} 34' 00''$

Azimuth of reference mark, $89^{\circ} 38' 42''$, or

a bearing of S. $89^{\circ} 38' 42''$ W.

At 7h. 12.2m. p.m., l.m.t., I again observe Polaris as already described, with telescope reversed, and obtain an angle of $90^{\circ} 37' 30''$ between reference mark and Polaris.

Astron. l.m.t. U.C. Pol., July 7, 1915, 18h. 27.4m.

Astron. l.m.t. of obsn., July 7, 1915, 31h. 12.2m.

Hour Angle, 12h. 44.8m.

23h. 56.1m.

Time Argument, 11h. 11.3m.

Azimuth of Polaris at obsn., $180^{\circ} 16' 18''$

Subtract, $90^{\circ} 37' 30''$

Azimuth of reference mark, $89^{\circ} 38' 48''$, or

a bearing of S. $89^{\circ} 38' 48''$ W.

The bearing of reference mark as determined by the mean of the two observations is S. $89^{\circ} 38' 45''$ W., and to the corresponding meridian all the courses of this survey are referred.

CHIRICAHUA NATIONAL FOREST

STATE OF ARIZONA

Chains

July 9, 1915.

RETRACEMENTS

- Beginning at the 1/4 sec. cor. bet. secs. 13 and 18, which is a cement stone 6 x 8 x 12 ins. above ground, firmly set, marked and witnessed as described by the Surveyor General.
- Thence North.
- On a random line bet. secs. 13 and 18.
- 40.04 Fall 7 lks. West of the cor. to secs. 7, 12, 13 and 18, which is a cement stone 10 x 12 x 8 ins. above ground, firmly set, marked and witnessed as described by the Surveyor General.
- Thence S. 0° 06' W.
- On a true line bet. secs. 13 and 18.
- 20.02 Set temp. point for cor. of the claim.
- 40.04 The 1/4 sec. cor. bet. secs. 13 and 18, the place of beginning.

BOUNDARIES OF CLAIM

TRACT A.

Cor. No. 1.

I cut a cross on the apex of the 1/4 sec. cor. bet. secs. 13 and 18 for chaining point, and drive an oak stake 3 ins. dia., 36 ins. long, 24 ins. in the ground alongside the 1/4 sec. cor., marked H E S 276 on the NE. face; and raise a mound of stone 4 ft. base, 3 ft. high, NE. of cor., whence:

A nail in a black oak, 8 ins. dia.,

bears S. 44° 37' E., 44 lks. dist.

A nail in a black oak, 14 ins. dia.,

bears N. 10° 45' E., 82 lks. dist.

Each blazed and scribed H E S 276 B.T.

Latitude 31° 47' 22" N. Longitude 109° 25' 38" W.,

derived from special instructions from the Surveyor.

Chains

General.

The observed magnetic declination at 2:00 p.m., is 14° 15' E., which corrected for diurnal change gives a mean magnetic variation of 14° 18' E.

Thence N. 0° 06' E.

On line bet. secs. 13 and 18. Over level bottom land through dense oak brush and oak timber.

2.00 Leave brush and timber. Ascend 10 ft. to cor. over gradual S. slope.

7.00 Enter cultivated land, bearing N. 70° 00' E. and S. 70° 00' W.

15.00 Leave cultivated land, bearing N. 70° 00' E. and S. 70° 00' W.

15.02 Wire fence, bears N. 70° 00' E. and S. 70° 00' W.

15.05 To cor. No. 2, and closing cor. on line bet. secs. 13 and 18.

Deposit a porphyry stone 1 x 2 x 4 ins. marked with a + 14 ins. in the ground, over which set a porphyry stone 6 x 14 x 24 ins. chiseled + for the point and 2 - H E S 276 on SE. face and C C on ENE. face; dig pits 24 x 24 x 12 ins. N. and S. 3 ft. dist. and N. 68° 00' E., 7 ft. dist.; and raise a mound of earth and stone 3 ft. base, 2-1/2 ft. high, N. 68° 00' E., 3-1/2 ft. dist.

The cor. to secs. 7, 12, 13 and 18, heretofore described, bears N. 0° 06' E., 24.99 chs. dist.

Thence N. 68° 00' E.

Along S. side of road exception, over open level land.

0.10 Wire fence, bears N. and S. Thence along dim road.

4.50 Leave dim road, bearing N. 70° 00' E.

27.00 Dim road, bears NW. and SE.

CHIRICAHUA NATIONAL FOREST

STATE OF ARIZONA

Chains

30.90 Five wire fence, bears E. and W.

32.11 To cor. No. 3.

Deposit a porphyry stone 1 x 2 x 4 ins. marked with a +, 12 ins. in the ground, over which set a porphyry stone 14 x 16 x 22 ins. (no longer stone available), chiseled + for the point and 3 - H E S 276 on S. face; dig pits 24 x 24 x 12 ins. crosswise on this and the succeeding course, 7 ft. dist.; and raise a mound of earth and stone 4 ft. base, 3 ft. high, 3-1/2 ft. dist. S. of cor.

Thence N. 76° 43' E.

Over open level land.

0.15 Wire fence, around tank, bears N. and S.

1.60 Wire fence, bears NW. and SE.

1.79 To cor. No. 4.

Deposit a porphyry stone 1 x 2 x 4 ins. marked with a +, 14 ins. in the ground, over which set a porphyry stone 10 x 12 x 20 ins. (no longer stone available), chiseled + for the point and 4 - H E S 276 on S. face; dig pits 24 x 24 x 12 ins. crosswise on this and the succeeding course 7 ft. dist.; and raise a mound of earth and stone 4 ft. base, 3 ft. high, 3-1/2 ft. dist. S. of cor.

Thence S. 76° 39' E.

Over open level land, along SW. side of road exception.

14.00 Cor. of wire fence, bears South, 5 lks. dist., from

which fences bear South and N. 82° 00' W.

15.00 Enter dense oak brush and oak timber.

27.71 To cor. No. 5.

CHIRICAHUA NATIONAL FOREST

STATE OF ARIZONA

Chains

Deposit a porphyry stone 1 x 2 x 4 ins. marked with a + 15 ins. in the ground, over which set a porphyry stone 6 x 12 x 25 ins. chiseled + for the point and 5 - H E S 276 on SW. face; and raise a mound of stone 4 ft. base, 3 ft. high, SW. of cor., whence:
 A nail in a black oak, 12 ins. dia., bears S. 48° 39' E., 32 lks. dist.
 A nail in a black oak, 6 ins. dia., bears S. 34° 30' W., 25 lks. dist.
 Each blazed and scribed 5 H E S 276 B T.

Thence South.

Descend 10 ft. through dense oak brush and oak timber.

1.35 Dim road, bears N. 60° 00' W. and S. 60° 00' E.

6.70 John Long, Wash, 20 lks. wide, course West. Bottom of descent, thence over level bottom land.

7.33 To cor. No. 6.

Deposit a porphyry stone 2 x 2 x 5 ins. marked with a + 14 ins. in the ground, over which set a granite stone 10 x 15 x 24 ins. chiseled + for the point and 6 - H E S 276 on NW. face; and raise a mound of stone 4 ft. base, 3 ft. high, NW. of cor., whence:

A nail in a white oak, 16 ins. dia., bears S. 0° 05' W., 18 lks. dist.

A nail in a white oak, 10 ins. dia.,

bears S. 89° 15' W., 19 lks. dist.

Each blazed and scribed 6 H E S 276 B T.

July 9, 1915.

July 10, 1915.

Thence S. 76° 43' W.

Over level bottom land, through dense oak brush and

CHIRICAHUA NATIONAL FOREST

STATE OF ARIZONA

Chains oak timber.

5.50 Ascend 215 ft. over steep rocky N. slope.

9.50 Wire fence, bears N. and S. Top of rocky ridge, bears N. $30^{\circ} 00'$ W. and S. $30^{\circ} 00'$ E. Leave oak brush and timber. Descend 200 ft. over open rolling land.

40.00 Enter dense oak brush and scattering oak timber.

45.00 Descend steep slope 85 ft.

54.80 Bottom of descent. Cross John Long Wash, 20 lks. wide, course SW. Thence over level bottom land.

54.90 Wire fence, bears NE. and SW.

60.15 To cor. No. 1, the place of beginning.

Tract B.

Cor. No. 7, and C. C. on line bet. secs. 13 and 18.

Deposit a porphyry stone 3 x 3 x 6 ins. marked with a + 17 ins, in the ground, over which set a porphyry stone 4 x 14 x 27 ins. chiseled + for the point and 7 - H E S 276 on NE. face and C C on ENE. face; dig pits 24 x 24 x 12 ins. N. and S. 3 ft. dist. and N. $68^{\circ} 00'$ E., 7 ft. dist.; and raise a mound of stone and earth 4 ft. base, 3 ft. high, N. $68^{\circ} 00'$ E., 3-1/2 ft. dist.

Cor. No. 2, heretofore described, bears

S. $0^{\circ} 06'$ W., 49 lks. dist.Thence N. $0^{\circ} 06'$ E.

On line bet. secs. 13 and 18:

Ascend 25 ft. to cor. over open land, along West side of wire fence 5 lks. dist.

4.48 To cor. No. 8, and closing cor. on line bet. secs. 13 and 18.

Deposit a porphyry stone 2 x 2 x 5 ins. marked with a +, 14 ins. in the ground, over which set a porphyry

CHIRICAHUA NATIONAL FOREST

STATE OF ARIZONA

Chains

stone 10 x 15 x 23 ins. (no longer stone available)
chiseled + for the point and 8 - H E S 276 on SE. face
and C C on ENE. face; dig pits 24 x 24 x 12 ins. N.
and S. 3 ft. dist. and N. 76° 43' E., 7 ft. dist.; and
raise a mound of earth and stone 4 ft. base, 3 ft.
high, N. 76° 43' E., 3-1/2 ft. dist.

The cor. to secs. 7, 12, 13 and 18, hereto-
fore described, bears N. 0° 06' E., 20.02
chs. dist.

1/4 cor. bet. secs. 13 and 18, heretofore
described, bears S. 0° 06' W., 20.02 chs. dist.

Thence N. 76° 43' E.

Over open land. Ascend 45 ft. along gradual
SW. slope.

0.05 Wire fence, bears N. and S.

20.00 Top of ascent on SW. slope. Descend 15 ft. to cor.

23.80 Dim road, bears NW. and SE.

27.59 To cor. No. 9.

Deposit a porphyry stone 2 x 2 x 3 ins. marked with
a + 17 ins. in the ground, over which set a porphyry
stone 8 x 8 x 27 ins. chiseled + for the point, and
9 - H E S 276 on side facing the claim; and raise a
mound of stone 4 ft. base, 3 ft. high within the claim.

Pits impracticable. No bearings available.

Cor. No. 3, heretofore described, bears
N. 76° 43' E., 3.01 lks. dist.

Thence S. 68° 00' W.

Over open level land, along N. side of road exception.

1.90 Dim road bears NW. and SE.

28.85 Wire fence, bears N. and S.

28.95 To cor. No. 7, the place of beginning.

*no road exception
given*

CHIRICAHUA NATIONAL FOREST

STATE OF ARIZONA

Chains

TRACT C.

Cor. No. 10.

Deposit a porphyry stone 2 x 3 x 3 ins. marked with a +, 14 ins. in the ground, over which set a porphyry stone 5 x 9 x 22 ins. (no longer stone available), chiseled + for the point and 10 - H E S 276 on E. face; dig pits 24 x 24 x 12 ins. crosswise on claim lines N. 76° 43' E. and S. 76° 39' E., 7 ft. dist.; and raise a mound of stone and earth 4 ft. base, 3 ft. high within the claim.

Cor. No. 4, heretofore described, bears S. 76° 43' W., 101.4 lks. dist.

Thence N. 76° 43' E.

Ascend 220 ft. to cor. along rocky S. slope over open land.

26.71 To cor. No. 11.

Deposit a porphyry stone 2 x 3 x 3 ins. marked with a + 15 ins. in the ground, over which set a porphyry stone 7 x 7 x 25 ins. chiseled + for the point, and 11 - H E S 276 on SW. face; and raise a mound of stone 4 ft. base, 3 ft. high, SW. of cor.

Pits impracticable. No bearings available.

Forest Boundary Post No. 91 bears N. 77° 17' E., 20.84 chs. dist., in sight.

Thence South.

Descend 170 ft. to cor., over steep rocky south slope.

Over open land.

7.00 Enter dense oak brush.

12.32 To cor. No. 12.

Deposit a porphyry stone 3 x 3 x 3 ins. marked with

CHIRICHUA NATIONAL FOREST

STATE OF ARIZONA

Chains

+ 16 ins. in the ground, over which set a porphyry stone 6 x 10 x 26 ins. chiseled + for the point and 12 - H.E S 276 on NW. face; and raise a mound of stone 4 ft. base, 3 ft. high, NW. of cor., whence:

A nail in a black oak, 5 ins. dia., bears N. 35° 53' E., 70 lks. dist.

A nail in a black oak, 8 ins. dia., bears N. 32° 10' W., 55 lks. dist.

Each blazed and scribed 12 H E S 276 B T.

Cor. No. 5, heretofore described, bears South, 46.7 lks. dist.

Thence N. 76° 39' W.

Over rolling land, through dense oak brush, along N. side of road exception.

11.70 Leave oak brush, thence over open level land.

26.70 To cor. No. 10, the place of beginning.

AREA

Area in Tract A, - - - - - 92.79 acres

Area in Tract B, - - - - - 6.01 acres

Area in Tract C, - - - - - 15.99 acres.

Total Area - - - - - 114.79 acres.

IMPROVEMENTS

The improvements made upon this claim and belonging to the claimant herein, consist of the following:

A board corral, 100 ft. dia., the center of which bears S. 9° 00' E., 3.50 chs. from cor. No. 3.

Value ----- \$ 75.00

A galvanized iron barn, 30 x 40 ft., course of long

CHIRICAHUA NATIONAL FOREST

STATE OF ARIZONA

Chains

sides E. and W., the NE. cor. of which bears S. 10°

24' E., 6.97 chs. dist. from cor. No. 3.

Value ----- \$200.00

A frame house, 14 x 18 ft., course of long sides E. and

W., the NW. cor. of which bears S. 30° 10' E., 9.28

chs. dist. from cor. No. 3.

Value ----- \$150.00

An earth dam (semi-circular), the West end of which

bears S. 76° 40' W., 90 lks. dist. and the E. end of

which bears S. 76° 39' E., 95 lks. dist. from cor.

No. 4.

Value ----- \$300.00

A framè dog house, 4 x 6 ft., course of long sides N.

and S., the NE. cor. of which bears S. 33° 36' E.,

9.30 chs. dist. from cor. No. 3.

Value ----- \$ 10.00

A dug well, 35 ft. deep, the center of which bears

S. 36° 20' E., 10.62 chs. dist. from cor. No. 3.

Value ----- \$150.00

About 2 miles of barbed wire fencing.

Value ----- \$250.00

Total value of improvements ----- \$1135.00

GENERAL DESCRIPTION

This claim is located along John Long Canyon.

About 75 acres are suitable for farming, of which

30 acres are now being farmed, producing good crops

of hay.

The soil is a gravelly adobe.

A narrow strip of oak brush and scattering oak timber

extends along the bed of the canyon, but there is

CHIRICAHUA NATIONAL FOREST

STATE OF ARIZONA

Chains . no merchantable timber on the claim. .
Water for domestic use and for watering about 100 head
of stock, is obtained from a dug well, which furnishes
enough for the above purposes for about 8 months out
of the year. When the well goes dry, water is ob-
tained from a spring about 1-1/2 miles up the canyon.
I saw no evidence of any mineral deposits on the claim.
Light, Arizona, the nearest post office and trading
place, is about 20 miles in a Northwesterly direction
and is reached by a rough wagon road.

CONFLICTS AND ADJOINING CLAIMS

There are no conflicts or adjoining claims.

The claim was surveyed as shown upon the request of claim-
ant, and which meets with the approval of the Forest
Service.

TRAVERSES

TRACT A.

Cor.	Course	Dist.	N	S	E	W
1-2	N. 0° 06' E.	15.05	15.05 ✓		0.03 ✓	
2-3	N. 68° 00' E.	32.11	12.03 ✓		29.77 ✓	
3-4	N. 76° 43' E.	1.79	0.41 ✓		1.74 ✓	
4-5	S. 76° 39' E.	27.71		6.40 ✓	26.96 ✓	
5-6	South	7.33		7.33		
6-1	S. 76° 43' W.	60.15		13.82 ✓		58.54 ✓
		144.14 ✓	27.49 ✓	27.55 ✓	58.50 ✓	58.54 ✓
				27.49		58.50
	Error in Lat. and Dep.			.06 ✓		.04 ✓

Closing error 1:1999.

CHIRICAHUA NATIONAL FOREST

STATE OF ARIZONA

Chains

TRACT B.

Cor.	Course	Dist.	N	S	E	W
7-8	N. 0° 06' E.	4.48	4.48		0.01	
8-9	N. 76° 43' E.	27.59	6.34		26.85	
9-7	S. 68° 00' W.	28.95		10.84		26.84
		61.02	10.82	10.84	26.86	26.84
				10.82	26.84	

Error in Lat. and Dep. .02 .02

Closing error 1:2157.

TRACT C.

Cor.	Course	Dist.	N	S	E	W
10-11	N. 76° 43' E.	26.71	6.14		25.99	
11-12	South	12.32		12.32		
12-10	N. 76° 39' W.	26.70	6.16			25.98
		65.73	12.30	12.32	25.99	25.98
				12.30	25.98	

Error in Lat. and Dep. .02 .01

Closing error 1:2939.

Survey completed July 10, 1915.

La Long

Surveyor - Forest Service

124

HOMESTEAD ENTRY SURVEY NO. 101

NATIONAL FOREST

STATE OF ARIZONA

Chains

W	N	S	N	Dist.	Course	Cor.
	10.01		4.48	4.48	N. 0° 00' E.	7-8
	28.88		6.34	27.89	N. 78° 43' E.	8-9
28.84		10.84		28.88	S. 88° 00' W.	9-7
28.84	28.88	10.84	10.88	21.02		
	28.84	10.88				
	20.	20.				

Error in lat. and Dep. Closing error 1:2157.

TRACT G.

W	N	S	N	Dist.	Course	Cor.
	25.99		8.14	28.71	N. 76° 43' E.	10-11
		12.32		12.32	South	11-12
25.98		8.16		28.70	N. 76° 38' W.	12-10
25.98	25.99	12.32	12.30	28.72		
	25.98	12.30				
	20.	20.				

Error in lat. and Dep. Closing error 1:2222.

Survey completed July 10, 1918.

Surveyor - Forest Service

DIRECTIONS.—1. Carry out calculation to two decimals only.

2. In balancing Latitudes and Departures do not obliterate or change the original figures.

Put the corrected figure or figures above in red ink. Do not change the footing of the original figures, but put below them the corrected footing in red ink.

The corrections for balancing fallings should be proportional to the lengths of the lines.

3. In calculations of fallings take result to nearest link. In calculations of N. and S. areas drop all after second decimal. Surveyors are required to use the Standard Field Tables issued by the G. L. O.

4. Only three copies of this tabulation are necessary, for the District Office, the Surveyor General, and the Commissioner.

TABLE AND CALCULATIONS OF HOMESTEAD ENTRY SURVEY NO. 276, STATE OF Arizona, Chairicahua

CORNERS.	BEARING.	DISTANCE.	LATITUDES.		DEPARTURES.		DOUBLE M. D.	N. AREAS.	S. AREAS.
			NORTH.	SOUTH.	EAST.	WEST.			
Tract A. 1-2	N. 0° 06' E.	15.05	15 05		0 03		0 03	0 45	
2-3	N. 68° 00' E.	32.11	12 03		29 77		29 84	359 57	
3-4	N. 76° 43' E.	1.79	0 41	39	1 74		61 36	25 16	
4-5	S. 76° 39' W.	27.71		6 40	26 96		90 07		575 55
5-6	South	7.33		7 33			117 04		857 90
6-1	S. 76° 43' W.	60.15		13 82			58 54		807 58
		144.14	27 49	27 55	58 50	58 54		385 18	2241 03
	Closing error, 1:1999		27 52	27 52	58 52	58 52		385 18	201855 85
									92 72 acres.
Tract B. 7-8	N. 0° 06' E.	4.48	4 48		0 01		0 01	0 04	
8-9	N. 76° 43' E.	27.59	6 34		26 85		26 86	170 56	
9-7	S. 68° 00' W.	28.95		10 84			26 86		290 79
		61.02	10 82	10 84	26 86	26 84		170 60	290 79
	Closing error, 1:2157		10 83	10 83	26 85	26 85		170 60	201120 19
									560 095 acres.
Tract C. 10-11	N. 76° 43' E.	26.71	6 14		25 99		25 98	159 78	
11-12	South	12.32		12 32			51 96		639 62
12-10	N. 76° 39' W.	26.70	6 16				25 98	160 04	
		65.73	12 30	12 32	25 99	25 98		319 82	639 62
	Closing error, 1:2939		12 31	12 31	25 98	25 98		319 82	319 82
								201319 80	15 99 acres.

125

126

REPORT ON THE PROGRESS OF THE WORK OF THE COMMISSION FOR THE YEAR 1933


The Commission for the year 1933 has been organized on the basis of the principles laid down in the Statute of the Commission. The Commission has been organized on the basis of the principles laid down in the Statute of the Commission. The Commission has been organized on the basis of the principles laid down in the Statute of the Commission.

S. N.	NAME	DATE OF BIRTH	PLACE OF BIRTH	EDUCATION	OCCUPATION	RELIGION	POLITICAL AFFILIATION	REMARKS	REMARKS	
									DATE	PLACE
30	IVAN	1900	RUSSIA	UNIVERSITY	TEACHER	RUSSIAN	MEMBER			
31	IVAN	1905	RUSSIA	UNIVERSITY	TEACHER	RUSSIAN	MEMBER			
32	IVAN	1910	RUSSIA	UNIVERSITY	TEACHER	RUSSIAN	MEMBER			
33	IVAN	1915	RUSSIA	UNIVERSITY	TEACHER	RUSSIAN	MEMBER			
34	IVAN	1920	RUSSIA	UNIVERSITY	TEACHER	RUSSIAN	MEMBER			
35	IVAN	1925	RUSSIA	UNIVERSITY	TEACHER	RUSSIAN	MEMBER			
36	IVAN	1930	RUSSIA	UNIVERSITY	TEACHER	RUSSIAN	MEMBER			
37	IVAN	1935	RUSSIA	UNIVERSITY	TEACHER	RUSSIAN	MEMBER			
38	IVAN	1940	RUSSIA	UNIVERSITY	TEACHER	RUSSIAN	MEMBER			
39	IVAN	1945	RUSSIA	UNIVERSITY	TEACHER	RUSSIAN	MEMBER			
40	IVAN	1950	RUSSIA	UNIVERSITY	TEACHER	RUSSIAN	MEMBER			

This is to certify that the changes in the boundaries of my claim was made at my request, that I agree to the road withdrawal, and that I specifically requested that approximately 40 acres from the East boundary be eliminated to enable me to take up the remaining area allowed by law on the unreserved Public domain. I also agree to file an amended entry covering the claim as surveyed by Surveyor C. A. Long.

Sgd. T. S. Hudson

July 10, 1915.



APPROVAL

Office of the United States Surveyor General,

Phoenix, Arizona, June 14 , 1917.


The foregoing field notes of Homestead Entry Survey No.

276

executed by C. A. Long, Surveyor-Forest Service

[Forest Service Title.]

under his special instructions, dated October 1 , 1914, having been critically examined, and the necessary corrections and explanations made, the said field notes, and the surveys they describe, are hereby approved.



U. S. Surveyor General.

I certify that the foregoing transcript of the field notes of the above-described survey in the State of Arizona , has been correctly copied from the original notes on file in this office.

Frank P. Trott,

U. S. Surveyor General.