

Original

271
OCT. 11. 1918
E.M.H.

U. S. DEPARTMENT OF AGRICULTURE
FOREST SERVICE

FIELD NOTES

OF

HOMESTEAD ENTRY SURVEY NO. 359

SITUATED IN THE **TUSAYAN** NATIONAL FOREST

ADMINISTRATIVE DISTRICT NO. 3

In Section 25 , - surveyed, Township 22 N., Range 2 E.,

In Section 30 , -surveyed, Township 22 N., Range 3 E.

JUN 2- 1916

FEB 8 1918

of the

Gila and Salt River Base and Meridian.

State of **ARIZONA**

Inspection report herewith

Applicant for listing **M. J. Rounsville,**

Residence **Williams, Arizona**

Application No. **110** ✓ , dated **March 15** , 19 **10** ✓

List No. **3-812** ✓ , dated **October 31** , 19 **10** ✓

Applicant for survey **M. J. Rounsville,**

Residence **Williams, Arizona**

H. E. No. **014675** ✓ , dated **June 29** , 19 **11** ✓

Office
Land District **Phoenix, Arizona.**


Survey executed by **Charles D. Hodson, Surveyor - Draftsman.**
[Forest Service Title.]

Under special instructions dated **May 4** , 19 **15**

Survey commenced **September 5** , 19 **15**

Survey completed **September 9** , 19 **15**

Under Acts of **June 11, 1906 and March 4, 1915.**



272

OATH OF ASSISTANTS

We hereby certify that we assisted **Charles D. Hodson,**
Surveyor - Draftsman in surveying all those
[Forest Service Title.]

parts or portions of Homestead Entry Survey No. **359**, in the State
of **ARIZONA**, which are represented in the following field notes
as having been surveyed by him and under his direction; and that said
survey has been in all respects, to the best of our knowledge and
belief, well and faithfully surveyed, and the corner monuments estab-
lished, according to the instructions furnished by the United States
Surveyor General for **ARIZONA.**

Note: It would have been
very expensive and incon-
venient to appear before
an officer to administer
the oaths to Assistants;
hence, they were taken
by the Surveyor.

C. G. Baechly Chairman
D. E. Myster Chairman

Subscribed and sworn to before me this **9th** day of

September, 19 **15**.

Charles D. Hodson
Surveyor - Draftsman

OATH OF SURVEYOR

I, **Charles D. Hodson, Surveyor - Draftsman**
[Forest Service Title.]

do solemnly swear that, in strict conformity with the special instruc-
tions of the United States Surveyor General for **ARIZONA**, dated
May 4, 19 **15**, and the laws of the United States, I have
well, faithfully, and truly, in my own proper person, surveyed a tract
of land embraced in

List, No. **3-812**, dated **October 31**, 19 **10**, for
PATENT, under the Act of **June 11**, 19 **06**,
the same to be known as Homestead Entry Survey No. **359**
situated within the **TUSAYAN** National Forest, in
- surveyed Section **25**, Township **22 N.**, Range **2 E.**, and
- surveyed Section **30**, Township **22 N.**, Range **3 E.**

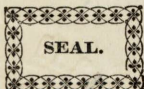
of the **G. & S. R. B. &** meridian, **ARIZONA**, and the
related retracements and resurveys and section subdivisions, which are
represented in the following field notes as having been surveyed by me;
and I further solemnly swear that all the corners of said survey have been
established and perpetuated in strict accordance with the stated special
instructions, and in the specific manner described in the field notes,
and that the following are the original field notes of such survey.

Charles D. Hodson
Surveyor - Draftsman
[Forest Service Title.]

Subscribed and sworn to before me this **eight** day of

October, 19 **15**.

Eli C. Myster
Notary Public



8-2349

TUSAYAN NATIONAL FOREST

STATE OF ARIZONA

Chains

Applicant for listing, M. J. Rounsville; Application No. 110, dated March 15, 1910; List No. 3-812, dated October 31, 1910; H. E. 014675, made in the Phoenix Land Office on June 29, 1911 by M. J. Rounsville. Surveyed under special instructions from the Surveyor General for Arizona dated May 4, 1915 and designated as Homestead Entry Survey No. 359.

Situated in Secs. 25 and 30, T. 22 N., Rs. 2 and 3 E., Gila and Salt River Base and Meridian within the Tusayan National Forest, Arizona. Surveyed under the Acts of June 11, 1906 and March 4, 1915.

Survey commenced September 5, 1915 and executed with a Buff and Buff transit No. 9700 - 6, equipped with Smith solar attachment.

I test the adjustments of the transit and make necessary corrections.

All measurements were made directly on the slope with an 800 link steel tape. The slope angles were determined with a clinometer.

September 5, 1915.

I observe Polaris at my camp near Cor. No. 1. The reading on the reference object, a nail in a post 10.00 chains N. of my station, was set at Zero. My watch is set for local mean time. Lat. 35° 16' 08" N. Long. 112° 08' W.

Telescope	l.m.t.	Horizontal Angle
Direct	6h. 55m. 28s.	R. 5° 35' 00"
Reverse	6h. 56m. 23s.	R. 5° 35' 30"
Mean	6h. 55m. 55s.	R. 5° 35' 15"

TUSAYAN NATIONAL FOREST

STATE OF ARIZONA

Chains

Greenwich m.t., U.C.Pol., September 6, 1915 2h. 33.7m., a.m.

Corr. for long. 1.3m.

L.m.t., U.C.Pol., September 6, 1915 2h. 32.4m., a.m.

12h. - 6h. 55m. 55s. = 5h. 04m. 05s.

Time argument and hour angle. 2h. 32m. 24s. 7h. 36m. 29s.

Azimuth Pol. at obsn. 1° 16' 06" E.

Bearing of reference object. 5° 35' 15"

N. 4° 19' 09" W.

(4)

Telescope 1.m.t. Horizontal

Direct 6h. 57m. 05s. R. 5° 35' 30"

Reverse 6h. 57m. 37s. R. 5° 35' 30"

Mean 6h. 57m. 21s. R. 5° 35' 30"

L.m.t., U.C.Pol., September 6, 1915 2h. 32.4m., a.m.

12h. - 6h. 57m. 21s. = 5h. 02m. 39s.

Time argument and hour angle. 2h. 32m. 24s. 7h. 35m. 03s.

Azimuth of Pol. at obsn. 1° 16' 18" E.

Bearing of reference object. 5° 35' 30" N. 4° 19' 12" W.

Mean of two obsns. N. 4° 19' 11" W., and from the corresponding meridian all the courses of this survey are deflected.

September 5, 1915.

Retracements & Resurveys.

September 7, 1915.

Beginning at the cor. to Secs. 25, 30, 31 and 36, T. 22

N., Rs. 2 and 3 E., a sandstone, 10 x 4 x 6 ins. above ground, marked and witnessed, as described by the Surveyor General.

TUSAYAN NATIONAL FOREST

STATE OF ARIZONA

Chains

Thence N. 89° 36' E.

On a random line bet. Secs. 30 and 31.

40.10 Fall 21 lks. N. of the 1/4 sec. cor. bet. Secs. 30 and

31, a sandstone 12 x 6 x 6 ins. above ground marked

and witnessed as described by the Surveyor General.

Thence S. 89° 54' W.

On a true line bet. Secs. 30 and 31.

20.56 Set temporary point for 1/16 Sec. Cor. on S. boundary

SW/4, Sec. 30.

40.10 The Cor. to Secs. 25, 30, 31 and 36.

Thence S. 89° 54' W.

On a random line bet. Secs. 25 and 36.

40.38 Fall 23-1/2 lks. N. of the 1/4 Cor. bet. Secs. 25 and

36, a sandstone 13 x 7 x 6 ins. above ground marked

and witnessed as described by the Surveyor General.

Thence N. 89° 34' E.

On a true line bet. Secs. 25 and 36.

40.38 The Cor. to Secs. 25, 30, 31 and 36.

Thence North.

On a random line bet. Secs. 25 and 30.

40.22 Fall 11 lks. E. of the 1/4 cor. bet. Secs. 25 and 30, a

sandstone 10 x 4 x 10 ins. above ground, marked and

witnessed as described by the Surveyor General.

Thence S. 0° 09' E.

On a true line bet. Secs. 25 and 30.

40.22 The cor. to Secs. 25, 30, 31 and 36.

Beginning at the cor. to Secs. 29, 30, 31 and 32, a sand-

stone, 8 x 8 x 6 ins. above ground, marked and wit-

nessed as described by the Surveyor General.

TUSAYAN NATIONAL FOREST

STATE OF ARIZONA

Chains	<p>Thence North.</p> <p>On a random line bet. Secs. 29 and 30.</p> <p>40.00 After careful and diligent search, I am unable to find any evidence of the 1/4 cor. bet. Secs. 29 and 30.</p> <p>80.08 Fall 30 lks. E. of the cor. to Secs. 19, 20, 29 and 30, a sandstone 24 x 20 x 10 ins. above ground, marked and witnessed as described by the Surveyor General.</p> <p>Thence S. 0° 13' E.</p> <p>On a true line bet. Secs. 29 and 30.</p> <p>At apporportioned distance</p> <p>40.04 Set a malpais stone, 15 x 12 x 10 ins., 10 ins. in the ground, over a small stone marked with a cross. I chisel a cross on top and 1/4 S on the W. face; and raise a mound of stone, 2 ft. base, 1-1/2 ft. high W. of cor. whence:</p> <p>A pine, 18 ins. dia., blazed and scribed 1/4 S 29 B T bears N. 76° 20' E., 234 lks. dist.</p> <p>A pine 26 ins. dia., blazed and scribed 1/4 S 30 B T bears S. 16° 30' W., 144 lks. dist.</p> <p>80.08 The cor. to Secs. 19, 20, 29 and 30 heretofore described.</p> <p>Thence West.</p> <p>On a random line bet. Secs. 19 and 30.</p> <p>40.00 After careful and diligent search I am unable to find any evidence of the 1/4 cor. bet. Secs. 19 and 30.</p> <p>79.96 Fall 14 lks. S. of the cor. to Secs. 19, 24, 25 and 30, a sandstone 12 x 6 x 6 ins. above ground, marked and witnessed as described by the Surveyor General.</p> <p>Thence S. 89° 54' E.</p> <p>On a true line bet. Secs. 19 and 30.</p> <p>At apporportioned distance</p> <p>39.36 Set a malpais stone 20 x 16 x 12 ins., 14 ins. in the ground over a small stone marked with a cross. I</p>
--------	--

Chains	<p>chisel a cross on top and 1/4 S on the N. face and raise a mound of stone 2 ft. base, 1-1/2 ft. high N. of cor. whence:</p>
	<p>A juniper 24 ins. dia., blazed and scribed 1/4 S 19 B. T bears N. 44° 08' E., .60 lks. dist.</p>
	<p>A juniper 36 ins. dia., blazed and scribed 1/4 S 30 B T bears S. 78° 36' W., .66 lks. dist.</p>
79.96	<p>The Cor. to Secs. 19, 20, 29 and 30. September 7, 1915.</p>
	<p>September 8, 1915.</p>
	<p>Return to the 1/4 cor. bet. Secs. 19 and 30, heretofore described. Thence S. 0° 37' E. On a true meridional 1/4 sec. line for 1/4 cor. bet. Secs. 30 and 31, flag on which is plainly visible.</p>
80.30	<p>The 1/4 cor. bet. Secs. 30 and 31.</p>
	<p>Return to the 1/4 cor. bet. Secs. 25 and 30 heretofore described.</p>
	<p>Thence S. 89° 55' E. On a true latitudinal 1/4 sec. line for the 1/4 cor. bet. Secs. 29 and 30, flag on which is plainly visible.</p>
39.77	<p>Intersect the meridional 1/4 sec. line at 40.09 chs. N. 0° 37' W. of the 1/4 cor. bet. Secs. 30 and 31 and at 40.21 chs. S. 0° 37' E. of the 1/4 cor. bet. Secs. 19 and 30. Set temporary point.</p>
80.05	<p>The 1/4 cor. bet. Secs. 29 and 30.</p>

Chains

Return to the temporary point for center Sec. 30.

Thence N. 89° 55' W. . . .

On latitudinal 1/4 sec. line.

20.48 Set temporary point for 1/16 cor. at the center W/2,

Sec. 30. . . .

Thence S. 0° 27' E., on a true meridional 1/16 sec.

line for temp. 1/16 sec. cor. on S. bdy., SW/4, Sec.

30, flag on which is plainly visible.

40.15 The temporary point for the 1/16 cor. on S. boundary

SW/4, Sec. 30. . . .

Return to the 1/4 cor. bet. Secs. 25 and 30, heretofore

described.

Thence West. . . .

On a random latitudinal 1/4 sec. line.

80.49 Fall 23-1/2 lks. N. of the 1/4 cor. bet. Secs. 25 and

26, a sandstone 12 x 8 x 6 ins. above ground, marked

and witnessed as described by the Surveyor General.

Thence N. 89° 50' E. . . .

On a true latitudinal 1/4 sec. line.

80.49 The 1/4 cor. bet. secs. 25 and 30. . . .

Return to the 1/4 cor. bet. Secs. 25 and 36, heretofore

described. . . .

Thence North. . . .

On a random meridional 1/4 sec. line.

80.13 Fall 12 lks. W. of the 1/4 cor. bet. Secs. 24 and 25, . . .

a sandstone, 13 x 7 x 7 ins. above ground, marked

and witnessed as described by the Surveyor General.

Thence S. 0° 05' W. . . .

On a true meridional 1/4 sec. line. . . .

TUSAYAN NATIONAL FOREST

STATE OF ARIZONA

Chains

39.72 Intersect latitudinal 1/4 sec. line at 40.20 chs. W. of
the 1/4 cor. bet. Secs. 25 and 30 and at 40.29 chs.
E. of the 1/4 cor. bet. Secs. 25 and 26. Set temp-
orary point for center of section.

80.13 The 1/4 cor. bet. Secs. 25 and 36.
September 8, 1915.

September 9, 1915.

Beginning at cor. No. 1.

Identical with the 1/4 cor. bet. Secs. 25 and 30, T:

22 N., Rs. 2 and 3 E. I chisel a cross on top for the
exact point, and 2 lks. E. I set a malpais stone 26
x 10 x 10 ins., 16 ins. in the ground over a small
stone marked with a cross. I chisel this stone

1 - H E S 359 on the S. face. No bearings available,
therefore dig pits 24 x 24 x 12 ins. N. and S. 3-1/2
ft. and W. 8' ft.; and raise a mound of earth over the
stone mound in place, 5 ft. base, 2-1/2 ft. high.

Lat. 35° 16' 08" N., Long. 112° 08' W., obtained from
the Surveyor General's special instructions, later verified.

Mag. decl. at 7h. Om., a.m., 14° 49' E. Mean Mag. Decl.
14° 46.9' E.

Thence S. 89° 55' E.

On the latitudinal 1/4 sec. line through Sec. 30. Over
level land strewn with malpais boulders.

19.29 To Cor. No. 2.

Identical with the 1/16 cor. at the center of the W/2,
Sec. 30. I set a malpais stone 18 x 10 x 10 ins., (no
longer stone available), 12 ins. in the ground over a
small stone marked with a cross. I chisel a cross at

TUSAYAN NATIONAL FOREST

STATE OF ARIZONA

Chains

the point and 2 - H E S 359 on the SW. face, 1/16 on the NW. face; and raise a mound of stone 3 ft. base, 2 ft. high SW. of cor.

No bearings available, pits impracticable.

After careful and diligent search, I am unable to find any trace of Cor. H-2 of the list survey.

Thence S. 0° 27' E.

Descend 5 ft. along meridional 1/16 sec. line.

10.37 To Cor. No. 3.

I set a malpais stone 22 x 10 x 6 ins., 14 ins. in the ground over a small stone marked with a cross. I chisel a cross at the point and 3 - H E S 359 on the NW. face; and raise a mound of stone 3 ft. base, 2 ft. high NW. of cor.

No bearings available. Pits impracticable.

Cor. H-3 of the list survey, a malpais stone

12 x 8 x 4 ins. surrounded by a mound of stone, marked and witnessed as described by the Forest Service bears N. 78° 10' E., 14 lks. dist. I destroy all trace of the list cor.

Cor. No. 3 is 33 ft. north of the constructed road.

Thence S. 78° 10' W.

Along N. bdy. of road.

18.50 Fence cor., fences bear NNW. and WSW. along line.

19.79 To Cor. No. 4 and CC. on line bet. Secs. 25 and 30.

Set a malpais stone 22 x 12 x 8 ins., (no longer stone available) 14 ins. in the ground over a small stone marked with a cross. I chisel a cross at the point,

TUSAYAN NATIONAL FOREST

STATE OF ARIZONA

Chains

4 - H E S 359 on the N. face; CC. on the ENE. face and raise a mound of stone 3 ft. base, 2 ft. high ENE. of cor.

The Cor. to Secs. 25, 30, 31 and 36 heretofore described bears S. $0^{\circ} 09'$ E., 25.74 chs. dist.

The $1/4$ cor. bet. Secs. 25 and 30 and Cor. No. 1 heretofore described bears N. $0^{\circ} 09'$ W., 14.48 chs. dist.

No other bearings available, pits impracticable.

Thence S. $78^{\circ} 10'$ W. along N. bdy. of road.

20.50 Dry wash, 20 lks. wide, 2 ft. deep, course N.

25.75 Fence cor., fences bear ENE. along line and NNW.

41.18 To Cor. No. 5.

On the meridional $1/4$ sec. line through Sec. 25.

Set a malpais stone 24 x 10 x 6 ins., 14 ins. in the ground over a small stone marked with a cross. I chisel a cross at the point, and 5 - H E S 359 on the NE. face; and raise a mound of stone, 3 ft. base, 2 ft. high NE. of cor. whence:

A pine 10 ins. dia., blazed and scribed

5 H E S 352 + B T bears S. $63^{\circ} 00'$ W.,

392 lks. dist.

The $1/4$ cor. bet. Secs. 25 and 36, heretofore described bears S. $0^{\circ} 05'$ W., 17.59 chs. dist.

Cor. H-4 of the list survey, a sandstone 12 x 10 x 6 ins., marked and witnessed as described by the Forest Service bears east 27 lks. dist. I destroy all trace of the list cor.

No other bearings available, pits impracticable.

Note: At approximate points along lines 3-4-5 of this survey I make careful search for corners H-3 and H-4 of List 3-3430, but was unable to find any trace of the corners, which were probably destroyed when the road was constructed.

TUSAYAN NATIONAL FOREST

STATE OF ARIZONA

Chains
Thence N. 0° 05' E.
Ascend 25 ft. over rocky S. slope, along the meridional
1/4 sec. line through Sec. 25.

22.82 To Cor. No. 6.
At the center of Sec. 25. Set a malpais stone, 26 x
12 x 8 ins., 16 ins. in the ground over a small stone
marked with a cross. I chisel a cross at the point,
6 - H E S 359 on the SE. face, C S 1/4 on the NE. face;
and raise a mound of stone 3 ft. base, 2 ft. high SE.
of cor. whence:

A pine 10 ins. dia., blazed and scribed
6 H E S 359 C S 1/4 + B T bears N. 15° 53' E.,
84 lks. dist.

A pine 8 ins. dia., blazed and scribed
6 H E S 359 C S 1/4 + B T bears N. 22° 51' W.,
74 lks. dist.

After a careful and diligent search I am unable to find
any evidence of cor. H-5 of the list survey.

Thence N. 89° 50' E.
Along latitudinal 1/4 sec. line through Sec. 25.

3.00 Descend 25 ft. over E. slope.
7.20 Foot of descent bears NNW. and SSE., enter flat bottom.
8.20 Fence bears N. 30° W. and S. 30° E.
18.90 Wash, 10 lks. wide, 1 ft. deep, course N.
19.70 Fence bears N. and S. Enter cultivated land.
32.50 Fence bears N. 30° W. and S. 30° E. and ascend 5 ft.
over rocky WSW. slope.
40.20 To Cor. No. 1 and place of beginning.

AREA

Area in Sec. 25 75.07 acres
Area in Sec. 30 24.03 acres
Total Area 99.10 acres

TUSAYAN NATIONAL FOREST

STATE OF ARIZONA

Chains

IMPROVEMENTS

The improvements upon the metes and bounds portion of this claim consist of approximately 1 mile of wire fence.

Value \$ 75.00

Other improvements consisting of dwelling, stable, outbuildings and a stock water tank are situated on the legal subdivisional portion of the claim.

DESCRIPTION

This claim is situated in a wide swale with a gentle fall to the north and at an elevation of approximately 7,500 feet. Approximately 25 acres of the claim are under cultivation. The soil in the bottom is a clay loam while that on the sides is a heavy clay with embedded malpais stones. Water for stock purposes is obtained from the tank in the N. portion of the claim, while water for domestic purposes is hauled from Williams, 3 miles distant. I saw no indication of mineral upon the claim.

CONFLICTS AND ADJOINING CLAIMS.

There are no conflicts. The legal subdivisional portion of claimant's entry more fully described as follows:- S/2 SW/4 SW/4 NW/4, and SW/4 SE/4 SW/4 NW/4, Sec. 30, T. 22 N., R. 3 E. and SW/4 NE/4, SW/4 SE/4 NW/4 NE/4 and S/2 S/2 SE/4 NE/4, Sec. 25, T. 22 N., R. 2 E. joins this survey on the north.

The homestead claim of F. S. Herr, H. E. 024478 joins this claim on the south. List 3-3430, based upon the application of Mrs. Augusta Weiler, joins this claim on the east and south.

Note: The claim of F. S. Herr will be adjusted to the following subdivisions upon acceptance of this survey: SE/4 SE/4, NE/4 SE/4, E/2 W/2 SE/4 Sec. 25, T. 22 N., R. 2 E., and W/2 W/2 SW/4, Sec. 30, T. 22 N., R. 3 E., except such portion of the above described area as included in H.E.S. 359.

TUSAYAN NATIONAL FOREST

STATE OF ARIZONA

Chains

Williams, the nearest postoffice, railroad and market

point is 3 miles in a westerly direction and is reached

by good wagon road.

TRAVERSE

Area in Sec. 25.

Course	Dist.	N.	S.	E.	W.	
S. 0° 09' E.	14.48		14.48	.04		
S. 78° 10' W.	41.18		8.44		40.30	
N. 0° 05' E.	22.82	22.82		.03		
N. 89° 50' E.	40.20	.12		40.20		
Total		118.68	22.94	22.92	40.27	40.30
Error in Lat. and Dep.			22.92			40.28
			.02			.03

Closing error 1:3290

Course	Dist.	N.	S.	E.	W.	
S. 89° 55' E.	19.29	.03	19.29			
S. 0° 27' E.	10.37	10.37	.08			
S. 78° 10' W.	19.79	4.06			19.37	
N. 0° 09' W.	14.48	14.48		.04		
Total		63.96	14.48	14.46	19.37	19.41
Error in Lat. and Dep.			14.46			19.37
			.02			.04

Closing Error 1:1366.

Survey completed September 9, 1915.

I saw no indication of mineral upon the claim.

CONFLICTS AND ADJOINING CLAIMS.

There are no conflicts. The legal subdivisional portion

Charles D. Hodson
Surveyor - Draftsman.

The homestead claim of F. S. Herr, H. B. 024478 joins this claim on the north. List 3-3430, based upon the application of Mrs. Augusta Walker, joins this claim on the east and south.

DIRECTIONS.—1. Carry out calculations to two decimals only.

2. In balancing Latitudes and Departures do not obliterate or change the original figures.

Put the corrected figure or figures above in red ink. Do not change the footing of the original figures, but put below them the corrected footing in red ink.

The corrections for balancing fallings should be proportional to the lengths of the lines.

3. In calculations of fallings take result to nearest link. In calculations of N. and S. areas drop all after second decimal. Surveyors are required to use the Standard Field Tables issued by the G. I. O.

4. Only three copies of this tabulation are necessary, for the District Office, the Surveyor General, and the Commissioner.

TABLING AND CALCULATIONS OF HOMESTEAD ENTRY SURVEY NO. 359, STATE OF ARIZONA, M. J. Rounsville

CORNERS.	BEARING.	DISTANCE.	LATITUDES.		DEPARTURES.		DOUBLE M. D.	N. AREAS.	S. AREAS.
			NORTH.	SOUTH.	EAST.	WEST.			
1-2	S. 89° 55' E.	19.29	Sec. 30	03	19 29	31	19 31		77
2-3	S. 0° 27' E.	10.37	10 37		08		38 70	401	31
3-4	S. 78° 10' W.	19.79	07 4 06		19 37		19 43	79	08
4-1	N. 0° 09' W.	14.48	14 48			04	58		
		63.96	14 48	14 46	19 37	19 41		481	16
			14 48	14 48	19 39	19 39		58	58
Closing error 1:1366									
1-4	S. 0° 09' E.	14.48	14 48		Sec. 25			Area	240
4-5	S. 78° 10' W.	41.18	8 44		04		80 54	1166	22
5-6	N. 0° 05' E.	22.82	22 82		04		40 29	340	45
6-1	N. 89° 50' E.	40.20	12		40 20		40 29		
		118.68	22 94	22 92	40 28	40 30		5 34	67
			22 93	22 93	40 29	40 29		5	34
Closing error 1:3290									
								Area	20)1501
								75	07
									acres

E. M. H.

285

APPROVAL


Office of the United States Surveyor General,

Phoenix, Arizona, March 16, 1918.

The foregoing field notes of Homestead Entry Survey No.

359

executed by **Charles D. Hodson, Surveyor Draftsman,** [Forest Service Title.]
under his special instructions, dated **May 4**, 1915, having
been critically examined, and the necessary corrections and explanations
made, the said field notes, and the surveys they describe, are hereby
approved.


U. S. Surveyor General.

I certify that the foregoing transcript of the field notes of the
above-described survey in the State of **Arizona**, has been
correctly copied from the original notes on file in this office.

Frank P. Trott,
U. S. Surveyor General.