

HES

0

0

6

7

7

U. S. DEPARTMENT OF AGRICULTURE
FOREST SERVICE

Drawn on 7/2
1947

FIELD NOTES

OF

EXCHANGE
~~HOME~~ SURVEY NO. 677

SITUATED IN THE KAIBAB NATIONAL FOREST
ADMINISTRATIVE DISTRICT NO.

In Section 27 Township 22 N , Range 2 E

of the

Gila and Salt River Base and Meridian.

State of Arizona

State of

Applicant for ~~listing~~ Exchange - Bunney, Matilda D. (Mrs.)

Residence

Application No. , dated , 19

List No. , dated , 19

Applicant for survey

Residence

H. E. No. , dated , 19

Land Office

Survey executed by R. L. Hughes Civil Engineer
[Forest Service Title.]

Under special instructions dated February 4 , 19 48

Survey commenced April 7 , 19 48

Survey completed April 14 , 19 48

Under Acts of 3-20-22 and 2-28-25 and 7-30-47

OATH OF ASSISTANTS

We hereby certify that we assisted **R. L. Hughes**
Civil Engineer in surveying all those
[Forest Service Title.]
~~Exchange~~ parts or portions of ~~Homestead~~ Survey No. **677**, in the State
of **Arizona** which are represented in the following field notes
as having been surveyed by him and under his direction; and that said
survey has been in all respects, to the best of our knowledge and
belief, well and faithfully surveyed, and the corner monuments estab-
lished, according to the instructions furnished by the ~~United States~~
~~Surveyor General for Arizona~~ **Public Survey**
Office

William M. Thompson Jr
Edwin H. Vio Jr

Subscribed and sworn to before me this **14th** day of
April, 19 **48**

Urban R. Miller
Notary Public

(my commission expires May 29, 1951)

OATH OF SURVEYOR

I, **R. L. Hughes** **Civil Engineer**
[Forest Service Title.]

do solemnly swear that, in strict conformity with the special instruc-
tions of the ~~United States Surveyor General for Arizona~~ **Public Survey Office**, dated
February 4, 19 **48**, and the laws of the United States, I have
well, faithfully, and truly, in my own proper person, surveyed a tract
of land

, No. _____, dated _____, 19 _____, for
the same to be known as ~~Homestead~~ **Exchange** under the Act of _____, 19 _____,
situated within the ~~Homestead~~ **Kaibab** Survey No. **677**,
surveyed Section **27**, Township **22 N**, Range **2 E**, and
surveyed Section _____, Township _____, Range _____,

of the **Gila and Salt River Base & meridian**, _____, and the
related retracements and resurveys and section subdivisions, which are
represented in the following field notes as having been surveyed by me;
and I further solemnly swear that all the corners of said survey have
been established and perpetuated in strict accordance with the stated
special instructions, and in the specific manner described in the field
notes, and that the following are the original field notes of such
survey.

R. L. Hughes
Civil Engineer
[Forest Service Title.]

Subscribed and sworn to before me this **14th** day of
April, 19 **48**

Urban R. Miller
Notary Public



8-2349

(my commission expires May 29, 1951)

EXCHANGE
HOMESTEAD ENTRY SURVEY NO. 677

KAIBAB NATIONAL FOREST
STATE OF ARIZONA

Chains

Survey executed with Buff and Buff Transit #10530 with Smith Solar attachment.

The measurements were made with a 4-chain standard steel tape, graduated every link and tested by comparison with a standard and found to be correct. The measurements were made on the slope. The vertical angles measured with a clinometer in good adjustment. The field notes show the horizontal equivalents.

As determined from U. S. F. S. base map. The geographic position of the center of Section 27, T. 22 N., R. 2 E., G. & S. R. B. and Meridian, is as follows:

Latitude $35^{\circ} 15' 28''$ N., and
Longitude $112^{\circ} 10' W.$

Establishing the meridional center line of Section 27, T. 22 N., R. 2 E., from the North to the 1/4 section corner of Sections 27 and 34 on the South.

April 8, 1948

At standard iron post 1/4 section corner between Sections 22 and 27, T. 22 N., R. 2 E., Solar observation was taken on the sun at 9:30 A. M.

Watch was checked with Western Union at Williams, Arizona, prior to the observation and found to be correct.

$7^{\circ} 16' 35.1''$ N = Declination of sun at Greenwich apparent noon April 8, 1948.

Difference in time from Greenwich apparent noon to 9:30 A. M. local apparent time.

For longitude $112^{\circ} 10' W$ = $-7^h 28' 40''$
For time A. M. $9^h 30' 00''$ = $(-2^h 30' 00'')$
 4.95^h = $4^h 58' 40''$

Hourly difference in declination = (plus) 56.04

$4' 37.2''$ - Difference in declination from Greenwich apparent noon to 9:30 A. M. local apparent time,
 $4.95^h \times 56.04 = 277.4 = 4' 37.2''$

$7^{\circ} 21' 12.3''$ N. = True declination of the sun at 9:30 A. M. local apparent time.

(plus) 39"

Refraction

$7^{\circ} 21' 51.3''$

= Declination setting

From standard iron post 1/4 section corner between Sections 22 and 27, T. 22 N., R. 2 E., ran South on random line.

44.22 $\frac{1}{2}$

Center line U. S. Highway #66 bearing $N. 86^{\circ} 49' E.$

45.74

Set temporary corner #2 ES 677

53.91

Set temporary stake on line.

54.87

Center line A. T. & S. F. present north track

55.08

Center line A. T. & S. F. present south track

KATIBAB NATIONAL FOREST

STATE OF ARIZONA

2.

Chains

79.55 Standard iron post 1/4 section corner between Sections 22 and 34, T. 22 N., R. 2 E., bears east 20 links. Sine of true bearing of N. and S. meridional center line of Section 27.

$$= .20 = .00251 = 8' 37.2''$$

True bearing S 0° 08' 37.2" E. S. 0° 09' E. used.

Temporary corner #2 ES 677, 45.74 chains South of 1/4 section between Sections 22 and 27 was set east 11.5 links to true line, being the true position of corner #2 ES 677.

$$\frac{45.74}{79.55} \times 20 = 11.499 \text{ links}$$

Temporary stake at 53.91 chains south of 1/4 section corner between Sections 22 and 27 was set east 13.55 links to true line.

$$\frac{53.91}{79.55} \times 20 = 13.55 \text{ links}$$

Re-establishing the north boundary of the original right-of-way of the A. T. and S. F. Railroad.

Preliminary to the survey of the tract, the center line of the original right-of-way was relocated. The center line of the present A. T. & S. F. tracks is south of line referred to.

Diligent search was made for Monuments along the center line of the original railroad bed. No authentic Monuments were found.

The center line was re-established by using the center of the well-defined old railroad bed. A point was set on the N and S meridional center line of Section 27, 100 feet northerly and at right angles to the center line of original railroad right-of-way, establishing the north boundary of the A. T. and S. F. railroad right-of-way and being Corner No. 1 of ES 677. Also, a point was set on north boundary of the right-of-way at the P. C. of the 3° curve, 100 feet northerly, at right angles to the back tangent of the original railroad survey. This point is Corner No. 6, ES 677.

April 10, 1948

Occupying Corner No. 1, ES 677, I made an hour angle observation of Polaris west of the meridian, two readings each with telescope in direct and reversed positions, and measured the horizontal angle from a flag set at Corner No. 2, ES 677 in the direction left to Polaris.

Mean watch time of observation 6^h 15" 40"
 Mean horizontal angle 1° 2' 30" left
 Reduced azimuth of Polaris 1° 11' 30" W.
 Reduced bearing of flag N 0° 09' W.

Watch was checked with Western Union at Williams, Arizona prior to the observation. Watch fast of local mean time by computed differences 0^h 28' 40"

KAIBAB NATIONAL FOREST
STATE OF ARIZONA

Chains

From the meridian thus established, the azimuth is carried forward by deflection angles throughout the survey.

The indicated discrepancy between the Solar observation of sun, April 8, 1948 and hour angle observation of Polaris, April 10, 1948 is 0° 0' 0".

The observed magnetic declination is 14° 0' E.

Survey of Tract

At point on N and S meridional center line of Section 27, 29.23 chains N 0° 09' W. of 1/4 section corner between Sections 27 and 34 Corner No. 1, Exchange Survey No. 677, set a standard U. S. Forest Service iron post, 3 feet long, 1 inch in diameter, 24 inches in ground with bronze cap marked

1 ES
677
1948

from which a pine tree 14 inches in diameter bears N 33° 30' E., 43 links, marked 1, ES, 677, BT. A pine tree 11 inches in diameter bears S. 48° 10' E., 22 links, marked 1, ES, 677, BT

Thence N. 0° 09' W. along the N and S meridional center line of Section 27 and along west boundary of tract.

2.06 Power line crosses tract.

3.41 City of Williams, 10" water pipeline crosses tract.

4.58 Corner No. 2, Exchange Survey No. 677, on south boundary U. S. Highway No. 66, being 100 feet southerly and at right angles to the center line. Corner No. 2, Exchange Survey No. 677, bears S 0° 09' E. from the 1/4 section corner between Sections 22 and 27. 45.71 chains

Set a standard U. S. Forest Service iron post 3 feet long, 1 inch in diameter, 24 inches in ground with bronze cap marked

2 ES 677
1948

from which a pine tree 10 inches in diameter bears S. 79° 15' E., 183 links, marked 2, ES, 677, BT.

A pine tree 10 inches in diameter bears N. 47° 10' W., 80 links marked 2, ES, 677, BT.

Thence N. 86° 49' E., along the south boundary of U. S. Highway No. 66, 100 feet south of and parallel to the center line.

7.99 Corner No. 3, Exchange Survey No. 677. Set a standard U. S. Forest Service iron post, 3 feet long, 1 inch in diameter, 24 inches in the ground with bronze cap marked

3 ES 677
1948

from which a pine tree 8 inches in diameter bears S 52° 55' E., 84 links marked 3, ES, 677, BT.

A pine tree, 12 inches in diameter bears S. 71° 15' W., 138 links marked 3, ES, 677, BT.

EXCHANGE
HOMESTEAD ENTRY SURVEY NO. 677

KAIBAB NATIONAL FOREST

STATE OF ARIZONA

4.

Chains

Thence S. 81° 51' E., along the south boundary of the old U. S. Highway No. 66, 33 feet southerly of center line and parallel thereto.

3.83

Corner No. 4, Exchange Survey No. 677, set a standard U. S. Forest Service iron post 3 feet long, 1 inch in diameter, 2 1/4 inches in the ground, with bronze cap marked

4 ES 677
1948

from which
a pine tree 10 inches in diameter bears S. 28° 00' E., 61 links, marked 4, ES, 677, BT.

A pine tree, 8 inches in diameter bears S. 63° 00' W., 114 links, marked 4 ES 677, BT.

Thence S. 0° 07' W.

3.46

Intersection of power line and city of Williams 10-inch water line.

9.01

Corner No. 5, Exchange Survey No. 677, on north boundary of the A. T. and S. F. Railroad right-of-way, being 100 feet northerly and at right angles to the center line.

Set a standard Forest Service iron post, 3 feet long, 1 inch in diameter, 2 1/4 inches in the ground with bronze cap marked

5 ES 677
1948

from which
a pine tree 10 inches in diameter bears S. 58° 45' E., 26 links, marked 5, ES, 677, BT.

A pine tree, 10 inches in diameter, bears N. 27° 30' W., 9 links, marked 5, ES, 677, BT.

Thence N. 67° 23' W., along the north boundary of the A. T. and S. F. Railroad right-of-way, 100 feet northerly and parallel to center line.

8.04

Corner No. 6, Exchange Survey No. 677, on north boundary of the A. T. and S. F. Railroad right-of-way. P. C. of a 2° 51' curve to left.

Set a standard Forest Service iron post, 3 feet long, 1 inch in diameter, 2 1/4 inches in ground with bronze cap marked

6 ES 677
1948

from which

A pine tree, 10 inches in diameter, bears N. 14° 40' E., 42 links, marked 6, ES, 677, BT.

A pine tree, 12 inches in diameter, bears S. 82° 45' W., 35 links, marked 6, ES, 677, BT.

Thence N. 68° 48' W., along a 2° 51' curve north boundary of A. T. & S. F. right-of-way.

1.51

Thence N. 71° 39' W., along a 2° 51' curve, north boundary of A. T. & S. F. Railroad right-of-way.

1.52

Thence N. 74° 31' W., along a 2° 51' curve north boundary of A. T. and S. F. Railroad right-of-way.

1.54

To Corner No. 1, Exchange Survey No. 677, place of beginning, containing 8.1315 acres, more or less.

APPROVAL

DEPARTMENT OF THE INTERIOR
BUREAU OF LAND MANAGEMENT


Public Survey Office
Phoenix, Arizona
May 27, 1948

The foregoing field notes of EXCHANGE SURVEY
No. 677,
executed by R.L.Hughes, Civil Engineer, Forest
Service, under his special instructions, dated
February 4, 1948, having been critically examined,
and the necessary corrections and explanations
made, the said field notes, and the surveys they
describe, are hereby approved.

Frank W. Chapin
Office Cadastral Engineer.





R 2 E

T 22 N



L
 ACQUISITION - K...
 Exchange

Scale 1/4 mile
 V.T.S. 8/18/42

-  Selected Land
-  Private Land, R.F. Evans
-  Other Private Land
-  Williams City Limit

UNITED STATES
DEPARTMENT OF THE INTERIOR
~~BUREAU OF LAND MANAGEMENT~~
GENERAL LAND OFFICE

PUBLIC SURVEY OFFICE
103 U.S. Court House
Phoenix, Arizona

February 4, 1948

SPECIAL INSTRUCTIONS

EXCHANGE SURVEY NO. 677

Township No. 22 North, Range 2 East

Gila and Salt River Meridian.

These instructions are intended to provide for the survey of a tract of land situated in the $W\frac{1}{2}NW\frac{1}{4}SE\frac{1}{4}$ Sec. 27, T. 22 N., R. 2 E., G. & S.R.M., Arizona, in order to form a proper basis for an exchange for other lands pursuant to the act of March 20, 1922 (42 Stat. 465) as amended by the act of February 20, 1925 (43 Stat. 1090, 16 U.S.C. Sec. 485, 486).
28

Authority for the issuance of these Special Instructions is contained in Bureau of Land Management Decision 16605 "LU" dated Jan. 12, 1948.

The applicant is the Forest Service.

Method of Procedure

The meridional center line of section 27 will be established on a direct line from the $\frac{1}{4}$ section corner of sections 27 and 34 on the south to the $\frac{1}{4}$ section corner of sections 22 and 27 on the north.

Corner No. 1 of the tract will be established at the point of intersection of the N-S center line with the north boundary of the A.T. & S.F. Ry. Co. right-of-way.

Corner No. 2 will be established on the N-S center line at a point 100 feet distant at right angles, southerly from the center line of U.S. Highway No. 66.

Corner No. 3 will be established 100 feet distant at right angles, southerly from the center line of U.S. Highway No. 66, and approximately 600 feet in departure from corner No. 2, at point agreed upon by the parties to the exchange.

Corner No. 4 will be established on the north boundary of the A.T. & S.F.Ry. Co. right-of-way and preferably due south of corner No. 3.

Corner No. 1 will be tied to the $\frac{1}{4}$ sec. cor. of sections 27 and 34.

Corner No. 2 will be tied to the $\frac{1}{4}$ sec. cor. of sections 22 and 27.

Having established the limiting corners, the survey of the tract boundaries will be completed.

The corner monuments will consist of iron posts and be appropriately marked with the corner number and survey number.

The survey will be designated as Exchange Survey No. 677.

General

In addition to these special instructions, the manual of surveying instructions, 1947, will be the proper guide for all technical procedure.

Upon completion of the field work, the field notes of the survey will be prepared in triplicate which along with a plat of the survey drawn to scale, will be mailed to the Public Survey Office at Phoenix for checking and approval.

Should conditions arise appearing to demand additional instructions or which apparently make these special instructions inapplicable as prepared, the chief of field party will be expected to submit a report of the situation with such recommendations as may be responsive to the authorization.

Frank M. Chapin
Office Cadastral Engineer

Approved: *Feb. 19, 1948*
(signed) *Fred M. Johnson*
Director.



COPY

UNITED STATES
DEPARTMENT OF THE INTERIOR
BUREAU OF LAND MANAGEMENT
Washington 25, D. C.

Mr. Harrington

16605 E:REC

March 22, 1949.

MEMORANDUM

To: Regional Administrator, Region 5,
Albuquerque, New Mexico

From: Chief, Branch of Surveys

Subject: Survey returns, Exchange Survey No. 677, Arizona.

Reference is made to your memorandum of May 27 signed by Office Cadastral Engineer Frank W. Chapin, transmitting the returns of Exchange Survey No. 677, consisting of the original plat and duplicate transcript of the field notes.

In line 38 on page 1 of the field notes the distance is given as $44.22\frac{1}{2}$ chains, which should be 44.225 chains since we should not mix fractions with decimals.

In line 27 on page 3, "45.74 chains to the 1/4 section corner between sections 22 and 27" should read "45.74 chains from the 1/4 section corner of sections 22 and 27."

These changes have been made in the duplicate transcript of the field notes and similar changes should be made in the other transcripts.

The survey was accepted on March 21, 1949, and the plat placed in line for reproduction by the Forest Service.

s/ William H. Richards

Chief, Branch of Surveys.

cc: PSO (Phoenix) (2)

Copy for Mr. Harrington

16605 "LU"

UNITED STATES
DEPARTMENT OF THE INTERIOR
BUREAU OF LAND MANAGEMENT

Jan 12 1948

DECISION

Mrs. Matilda D. Bunney : Forest Exchange
Kaibab National Forest : Land for Land
: (Phoenix)

Conditional Approval

On October 24, 1947, the Assistant Secretary of Agriculture recommended favorable consideration by this Department of a proposed exchange with Mrs. Matilda Bunney, Williams, Arizona, of land within the Kaibab National Forest, Arizona, for land within the same forest, pursuant to the act of March 20, 1922 (42 Stat. 465) as amended by the act of February 20, 1925 (43 Stat. 1090, 16 U.S.C. sec. 485, 486).

The applicant offers the SE $\frac{1}{4}$ NE $\frac{1}{4}$, E $\frac{1}{2}$ NE $\frac{1}{4}$ SE $\frac{1}{4}$, E $\frac{1}{2}$ W $\frac{1}{2}$ NE $\frac{1}{4}$ SE $\frac{1}{4}$ and E $\frac{1}{2}$ SE $\frac{1}{4}$ SE $\frac{1}{4}$ Sec. 9; SW $\frac{1}{4}$ SW $\frac{1}{4}$ NW $\frac{1}{4}$ sec. 10; W $\frac{1}{2}$ NW $\frac{1}{4}$ NE $\frac{1}{4}$, NE $\frac{1}{4}$ NW $\frac{1}{4}$, N $\frac{1}{2}$ NW $\frac{1}{4}$ NW $\frac{1}{4}$, NE $\frac{1}{4}$ SW $\frac{1}{4}$ NW $\frac{1}{4}$, SE $\frac{1}{4}$ NW $\frac{1}{4}$ NW $\frac{1}{4}$, NE $\frac{1}{4}$ SW $\frac{1}{4}$ NW $\frac{1}{4}$, N $\frac{1}{2}$ SE $\frac{1}{4}$ NW $\frac{1}{4}$ and NW $\frac{1}{4}$ SW $\frac{1}{4}$ NE $\frac{1}{4}$ sec. 15; and NE $\frac{1}{4}$ NE $\frac{1}{4}$ NE $\frac{1}{4}$ sec. 16, T. 22 N., R. 3 E., G. & S.R.M., Arizona, 242.50 acres. In exchange for the applicant selects an irregular tract of land described as follows: An irregular tract of land situated in the W $\frac{1}{2}$ NW $\frac{1}{4}$ SE $\frac{1}{4}$ of sec. 27, T. 22 N., R. 2 E., G. & S.R.B. and M., described as being approximately 600 feet in width from east to west and bounded on the west by patented land in the NW $\frac{1}{4}$ SW $\frac{1}{4}$ of the said sec. 27, on the north by a line parallel and 100 feet south of the center line of Highway U.S. 66 and on the south by the Santa Fe Railroad R/W and containing a total of approximately 8 acres.

Land survey instructions should be requested by the Forest Service to identify on the ground the selected land and establish its area.

The offered land is subject to easements which may not be of record and to reservations contained in the United States patents to said lands.

It is understood and agreed that patent to the selected land shall be subject to easement for rights-of-way for pipeline (part of municipal water system), and power transmission line outstanding in the Town of Williams, Arizona, by virtue of special use permits, and an abandoned section of United States Highway No. 66, now maintained by Coconino County.

The selected land is subject to an easement for right-of-way for telephone and telegraph line outstanding in the Postal Telegraph Company. The selected land is also subject to a reservation by the United States, pursuant to the provisions of the Act of August 1, 1946 (60 Stat. 755) of all uranium, thorium, or other material which is or may be determined to be essential to the production of fissionable materials, whether or not of commercial value, together with the right of the United States, through its agents or representatives at any time to enter upon the land and prospect for, mine and remove the same.

The Assistant Secretary of Agriculture states that the public interest will be benefited by the exchange, that the offered land is valuable chiefly for national forest purposes, unoccupied by adverse claimants, and that the land selected in the exchange does not exceed the offered land in value, due consideration having been given to the above-mentioned reservations.

In view thereof, and as there are no apparent objections, the proposed exchange is hereby approved, subject to the submission of acceptable title to the offered land, compliance with law and regulations, and to any intervening valid objections.

The applicant should submit a recorded general warranty deed of conveyance to the United States, which deed should recite that the consideration for the conveyance is the exchange therefor of land not greater in value than the offered land, and there should be made a reference to the acts of Congress under which the exchange is made. Revenue stamps in the amount of \$1.10 should be affixed to the deed and canceled.

The lands in this exchange are located in Coconino County, Arizona. The Acting Manager will designate the newspaper to be used as the medium of publication.

The applicant is allowed sixty days from receipt hereof within which to file a formal application with the Acting Manager of the District Land Office at Phoenix, Arizona and all other papers required by the regulations, paragraphs 148.5 to 148.14, inclusive, Circular No. 863a, copy attached.

(Signed) Fred W. Johnson, Director

Attachment

Approved: Jan 12 1948

(sgd) C. Gerard Davidson

Assistant Secretary of the Interior

UNITED STATES
DEPARTMENT OF THE INTERIOR
BUREAU OF LAND MANAGEMENT
GENERAL LAND OFFICE
CADASTRAL ENGINEERING SERVICE
PUBLIC SURVEY OFFICE

103 U.S. Court House
Phoenix, Arizona

February 4, 1948

SPECIAL INSTRUCTIONS

EXCHANGE SURVEY NO. 677

Township No. 22 North, Range 2 East

Gila and Salt River Meridian.

These instructions are intended to provide for the survey of a tract of land situated in the $\frac{1}{2}$ NW $\frac{1}{4}$ SE $\frac{1}{4}$ Sec. 27, T. 22 N., R. 2 E., G. & S.R.M., Arizona, in order to form a proper basis for an exchange for other lands pursuant to the act of March 20, 1922 (42 Stat. 465) as amended by the act of February 20, 1925 (43 Stat. 1090, 16 U.S.C. Sec. 485, 486).

Authority for the issuance of these Special Instructions is contained in Bureau of Land Management Decision 16605 "LU" dated Jan. 12, 1948.

The applicant is the Forest Service.

Method of Procedure

The meridional center line of section 27 will be established on a direct line from the $\frac{1}{4}$ section corner of sections 27 and 34 on the south to the $\frac{1}{4}$ section corner of sections 22 and 27 on the north.

Corner No. 1 of the tract will be established at the point of intersection of the N-S center line with the north boundary of the A.T. & S.F. Ry. Co. right-of-way.

Corner No. 2 will be established on the N-S center line at a point 100 feet distant at right angles, southerly from the center line of U.S. Highway No. 66.

Corner No. 3 will be established 100 feet distant at right angles, southerly from the center line of U.S. Highway No. 66, and approximately 600 feet in departure from corner No. 2, at point agreed upon by the parties to the exchange.

Corner No. 4 will be established on the north boundary of the A.T. & S.F.Ry. Co. right-of-way and preferably due south of corner No. 5.

Corner No. 1 will be tied to the $\frac{1}{4}$ sec. cor. of sections 27 and 34.

Corner No. 2 will be tied to the $\frac{1}{4}$ sec. cor. of sections 22 and 27.

Having established the limiting corners, the survey of the tract boundaries will be completed.

The corner monuments will consist of iron posts and be appropriately marked with the corner number and survey number.

The survey will be designated as Exchange Survey No. 677.

General

In addition to these special instructions, the manual of surveying instructions, 1947, will be the proper guide for all technical procedure.

Upon completion of the field work, the field notes of the survey will be prepared in triplicate which along with a plat of the survey drawn to scale, will be mailed to the Public Survey Office at Phoenix for checking and approval.

Should conditions arise appearing to demand additional instructions or which apparently make these special instructions inapplicable as prepared, the chief of field party will be expected to submit a report of the situation with such recommendations as may be responsive to the authorization.

Frank W. Chapin

Office Cadastral Engineer

Approved:

Director.



UNITED STATES
DEPARTMENT OF THE INTERIOR
BUREAU OF LAND MANAGEMENT
WASHINGTON 25, D. C.

16605 E:LRH
Phoenix 084369

June 28, 1949.

MEMORANDUM

To: Regional Administrator, Albuquerque, New Mexico
From: Chief, Branch of Surveys
Subject: Exchange Survey No. 677, Arizona.

The original plat of Exchange Survey No. 677 in sec. 27 T. 22 N., R. 2 E., G. & S.R.M., Arizona, accepted March 21, 1949, is being forwarded to the Public Survey Office and the triplicate plat to the District Land Office, both at Phoenix, by registered mail.

This survey was made to accommodate a selection of land by Mrs. Mathilde Bunney, Williams, Arizona, pursuant to the act of March 20, 1922 (42 Stat. 465) as amended.

The usual public notice is not required in this case and without further instructions the plat will be regarded as officially filed in the district land office on the date of receipt thereof. An immediate report of such date will be made to the Director. The original plat will be placed in the files of the Public Survey Office. (See Circular 1715, approved December 23, 1948, Federal Register of December 31, 1948, page 9568).

Copies of this memorandum are being sent to the above offices.

(SGD) WILLIAM H. RICHARDS

Chief, Branch of Surveys.

cc: PSO (Phoenix) ✓
DLO "
AL
ADE
PS

Official copy in "E"