

**M  
S  
-  
G  
N**

**0**

**0**

**2**

**5**

**9**

LOT NO. 75

**Field Notes.**

of the survey of the

Freeport

Mining Claim

Situate in Fontstone mining district

County of Cochise and in Sec. 11, T<sup>p</sup> 20

Range 22, of the Gila and Salt River Meridian.

Arizona.

Claimed by R. N. Carill, J. J. Inwall and

J. M. Clark.


Survey executed by A. J. Mitchell D. S.

Under instructions dated March 5, 1887

Survey commenced March 8, 1887

Survey completed March 8, 1887

PRELIMINARY OATHS OF ASSISTANTS.



WE, Joseph Frisby and John Kratzmeyer  
do solemnly swear that we will faithfully execute the duties as Chain Carriers; that we will level the chain upon uneven ground, and plumb the tally pins, whether by sticking or dropping the same; that we will report the true distance to all notable objects, and the true length of all lines that we assist in measuring, to the best of our skill and ability.

Joseph Frisby  
John Kratzmeyer

SWORN to and subscribed before me, this 8<sup>th</sup> day  
of March, 1881

A. J. Mitchell  
Notary Public

WE, \_\_\_\_\_ and \_\_\_\_\_

do solemnly swear that we will well and truly perform the duties of \_\_\_\_\_  
\_\_\_\_\_ according to instructions given us,  
and to the best of our skill and ability.

SWORN to and subscribed before me this \_\_\_\_\_ day  
of \_\_\_\_\_, 187

Field Notes of the Survey of the  
Freemont Mining Claim situated  
in Tombstone Mining District  
Cochise Co. A.T. and surveyed in  
compliance with Surveyor General  
letter of Instruction dated March  
5<sup>th</sup> 1881.

A. J. Mitchell  
U. S. D. M. S. March 8<sup>th</sup> 1881

4

Field Notes of The Freemont Mining Claim situated  
in Tombstone Mining District Cochise Co. A.T.

Chain Having first adjusted my Transit to agree with the Meridian established by Dep. Surveyors Rastbuge and Kelleher. I start at the initial monument of Freemont marked A on plat at which point I place a post 4' x 4' 5 feet long planted 2 feet in ground with monument of stones from this point a shaft 27 feet deep bears S. 33° E dist 0.68 ch and U.S.M.M. No 1 bears S 11° 41' E var 11° 53' E by obs. to Polaris, distance 18.60 chains.

From the Initial monument I run N 54° 27' E var 11° 53' E and at 11.29 and upon the S.W. side line of Sulphuret mining claim, <sup>Lot No 48</sup> I set post 4' x 4' 5 feet long planted 2 feet in ground with stone monument and marked thereon F.M.C. No 2 This being the N.E. Centre of claim

Thence I run S. 32° 15' E var 11° 53' E along S.W. side line of Sulphuret mining claim, <sup>Lot No 48</sup> and N.E. end line of Freemont and at 4.33 I set a post 4' x 4' 5 feet long planted 2 feet in ground with stone monument and mark thereon F.M.C. No 3 being the N.E. corner and at

5.14 I find Post marked S.M.C. No III and F.M.C. No IV being respectively the S.W. corner of the Sulphuret claim as surveyed for Patent and designated Lot No 48 and the N.W. corner of Flora Morrison claim as surveyed for Patent and designated Lot No 74 Returning to post No 3 I run thence S. 54° 29' W var 11° 53' E along S.E. side line of Freemont and N.W. side line of May Flower and at

6.00 shaft 4 feet deep bears N 35° 31' W dist 0.70 ch and at

# Field Notes of Survey of Fremont Mining Claim Continued

- 6.40 shaft 37 feet deep bears  $N 35^{\circ} 31' W$   
dist 125 ch and at
- 8.96 gulch
- 12.30 gulch and at
- 18.05 and upon the  $N$  line of Emily Mining  
claim, I place a post  $4' \times 4'$  5 feet long  
planted 2 feet in ground with stone  
monument and marked thereon  
F.M.C. No 4 The S.E. corner  
Thence I run  $N 32^{\circ} 15' W$  var  $11^{\circ} 53' E$   
along S.W. end line of claim and at
- 3.64 I place post  $4' \times 4'$  5 feet long planted  
2 feet in ground with stone monument  
and mark thereon F.M.C. No 5 calling  
it the S.W. centre of claim (The original  
S.W. centre stand from this point  $S. 48^{\circ} 44' W$   
var  $11^{\circ} 53' E$  dist 116 ch.) From Post No 5  
The initial monument bears  $N 48^{\circ} 44' E$   
var  $11^{\circ} 53' E$  dist 6.89 ch  
From Post No 5 I continue along S.W.  
end of claim  $N 32^{\circ} 15' W$  var  $11^{\circ} 53' E$   
and at
- 5.98 and upon the S.E. side line of Herald  
claim (Formerly Orleans) I set post  
 $4' \times 4'$  5 feet long planted 2 feet  
in ground with stone monument  
and marked thereon F.M.C. No 6  
The S.W. corner.  
Thence I run  $N 52^{\circ} 51' E$  var  $11^{\circ} 53' E$   
along  $S.E.$  side line of Herald and  
 $N.W.$  side line of Fremont and at
- 10.34 gulch and at
- 12.99 I place post  $4' \times 4'$  5 feet long planted  
2 feet in ground and mark thereon  
F.M.C. No 7 also H.M.C. No 4 The N.E. cor  
of Herald and S.W. cor of Last Chance claim  
Thence I run  $N 72^{\circ} 38' E$  var  $11^{\circ} 53' E$   
along  $N$  side line of Fremont and  
S line of Last Chance and at
- 2.40 gulch and at
- 5.26 and upon the S. side line of Sulphuret  
I place a post  $4' \times 4'$  5 feet long

## Field notes of Survey of Freemont Mining Claim Continued

planted 2 feet in ground with stone monument and mark thereon

F.M.C. No 8 The N.W. Corner also S.E. cor of last chance claim.

Thence I run S 32.15. E bar 11.53. E along S.W. side line of Sulphuret and N.E. end line of Freemont and at

0.40 I close survey on Post No 2 including an area of 10.825 acres

The above survey does not include all of the Original location claimed but has been reduced in area to make end lines comply with the requirements of law.

The above claim is in Tombstone Mining District Cochise Co A.T. and upon western slope of the Hill where the U.S.M.M. No 1 is located. The improvements consist of 3 shafts 37 feet 27 feet and 4 feet deep and 27 feet of drifting 71 feet was done by present owners and claimants and is valued at \$600<sup>00</sup>. The claim adjoining the Freemont on the N.W. was located first as The Orleans and re located as The Herald, this accounts for the name of Orleans appearing in location notice

Surveyed March 8<sup>th</sup> 1881

A. J. Mitchell  
U.S.W.M.S.

FINAL OATHS FOR SURVEYS OF MINING CLAIMS ~~AND~~ MILL SITES.

A LIST of the names of individuals employed to assist in running, measuring, or marking the lines and corners described in the foregoing field-notes of the survey of

Fremont Mining Claim  
located in Tombstone Mining District, Cochise County, Arizona, showing the respective capacities in which they acted.

Joseph Frisby Chainman.  
John Kratymeyer Chainman.  
Axeman.  
Flagman.

WE hereby certify that we assisted A. J. Mitchell  
U. S. Deputy Surveyor, in surveying Fremont Mining Claim

claimed by R. H. Cavie J. J. Inwall and J. M. Clark  
located in Tombstone Mining District, Cochise County,  
and in Township No. \_\_\_\_\_ Range No. \_\_\_\_\_ of the Gila and Salt River base and meridian,  
Arizona, and that said Survey has been in all respects, to the best of our knowledge and belief, well and faithfully executed, and the boundary monuments planted according to the instructions furnished by the Surveyor General.

Joseph Frisby Chainman.  
John Kratymeyer Chainman.  
Axeman.  
Flagman.

SWORN TO AND SUBSCRIBED before me this \_\_\_\_\_ day  
of March 8<sup>th</sup> 1881

A. J. Mitchell  
Notary Public

I, A. J. Mitchell U. S. Deputy Surveyor, do solemnly swear that, in pursuance of instructions from John Wasson, U. S. Surveyor-General for Arizona, bearing date the 5<sup>th</sup> day of March 1881, I have well, faithfully and truly, in my own proper person, and in strict conformity with the instructions furnished by the Surveyor-General and the laws of the United States, surveyed all those portions of land known as The Fremont Mining Claim

claimed by R. H. Cavie J. J. Inwall and J. M. Clark  
located in Tombstone Mining District, Cochise County, Arizona, as are represented in the foregoing field-notes as having been surveyed under my directions; and I do further solemnly swear that all the corners of said surveys have been established and perpetuated in strict accordance with the instructions furnished me, and that the foregoing are the true and original field notes of such surveys.

A. J. Mitchell Deputy Surveyor.

SWORN TO AND SUBSCRIBED before me this 9<sup>th</sup> day  
of March 1881

Lyttleton Price  
Notary Public

Citizen Print.





AFFIDAVIT OF FIVE HUNDRED DOLLARS IMPROVEMENTS.

We, Joseph Frisby and James E. Kenney.

of lawful age, being first duly sworn according to law, depose and say that we are acquainted with the Fremont

mining claim, situate in Tombstone

Mining District, Cochise County, Arizona

Territory, for which R.H. Cavil J.D. Inwall and J.M. Clark

have made application for survey prior to application for patent under the provisions of the Act of Congress approved May 10, 1872, and that the labor done and improvements made thereon by the applicants and their grantors exceed Five Hundred Dollars in value, and further that we are not personally interested in said mine.

Joseph Frisby

James E. Kenney

TERRITORY OF ARIZONA, }
County of Cochise } SS.

SWORN AND SUBSCRIBED before me this 9th day of March 1881

A. J. Mitchell
Notary Public

9

## Notice of Location

Notice is hereby given that the undersigned do hereby locate and claim (1500) fifteen hundred feet along the course of this lead lode or ledge of mineral bearing quartz, according to the act of Congress approved May 10<sup>th</sup> 1872 commencing at this monument, which bears N ~~77° 41'~~ <sup>11° 04'</sup> W distance 78.60 chains from U.S.M.M. No 1, and from this monument running in a south westerly direction (750) feet, and North Easterly (750) feet with 300 feet on each side for working purposes, or all the vacant ground lying between the Ebnily on the South East and The Orleans on the North West with all dips, spurs and angles.

The above mine is situated in The Tombstone Mining District Cochise County A.T. and shall be known as The Fremont Mine. The above mine ~~has~~ <sup>was</sup> been located the 15<sup>th</sup> day of October 1878. by A.S. Bates, and is now relocated by the present owners in order to comply <sup>more fully</sup> with the Mining act. of May 10<sup>th</sup> 1872.

Dated this 4<sup>th</sup> day of March A.D. 1881

A. Cavill  
J. J. Anwalt  
J. M. Clark

## "Fremont Mine"

Notice of Location. I the undersigned do hereby locate and claim (1500) Fifteen hundred feet on this lead, lode or vein of mineral bearing quartz according to the act of Congress approved May 10, 1872. Commencing at this monument of Stone and running seven hundred and fifty feet southwesterly, and running seven hundred and fifty feet north easterly, with three hundred feet of ground on each side of the centre of the vein, or all the vacant ground there is lying between the May Flower and Emeline on the southeast and the Orleans on the northwest, with all dips, spurs and angles.

This mine is more particularly described as follows. Including all the vacant ground between said May Flower and Emeline on the southeast and the Orleans on the northwest, and seven hundred and fifty feet north easterly and south westerly from this monument. This mine shall be known as the Fremont and is located in the Tombstone mining District, County of Pima, Territory of Arizona. Located the 15<sup>th</sup> day of October A.D. 1878.

A. S. Bates.

Witness E. G. Gordon

Filed and recorded at request of  
A. W. Stowe Nov 19<sup>th</sup> 1878 at 2 P.M.

S. W. Carpenter County Recorder  
By H. C. McDevitt Deputy ~~do do~~

Territory of Arizona }  
County of Pima } S.S.

I S. W. Carpenter  
County Recorder in and for the County  
of Pima do hereby certify that the  
above and foregoing is a full true  
and correct copy of the Location  
Notice of the Fremont Mine as  
appears of Record now in my Office  
at Tucson in Book "C" Records of  
Mines pages 689 & 690

In Witness whereof I have  
subscribed at my hand and  
affixed my Official seal  
this the 12<sup>th</sup> day of July  
A.D. 1880

S. W. Carpenter  
County Recorder  
By W. H. Reed  
Deputy

9

Recorder's Office  
Tombstone - Cactus Road  
Filed and Recorded  
At Request of  
R. H. Casill  
March 4<sup>th</sup> 1888  
At 1.30 P.M.  
Book 1 Rec of Minis  
Page - 36 -

Recorder's Office,  
TOMBSTONE, Cochise Co., A. T.  
Filed and recorded at request of  
R. H. Casill  
March 8 A. D. 1881,  
at 5-20 P M.  
Book 1 Rec of Minis  
Pages 84  
A. Jones  
County Recorder.

A. Jones  
County Recorder

U. S. Surveyor General's Office.

Tucson, Arizona, April 27, 1881

The foregoing field notes of the survey of the Freemont

Mining Claim situate in  
the Tomtstone Mining District, Cochise

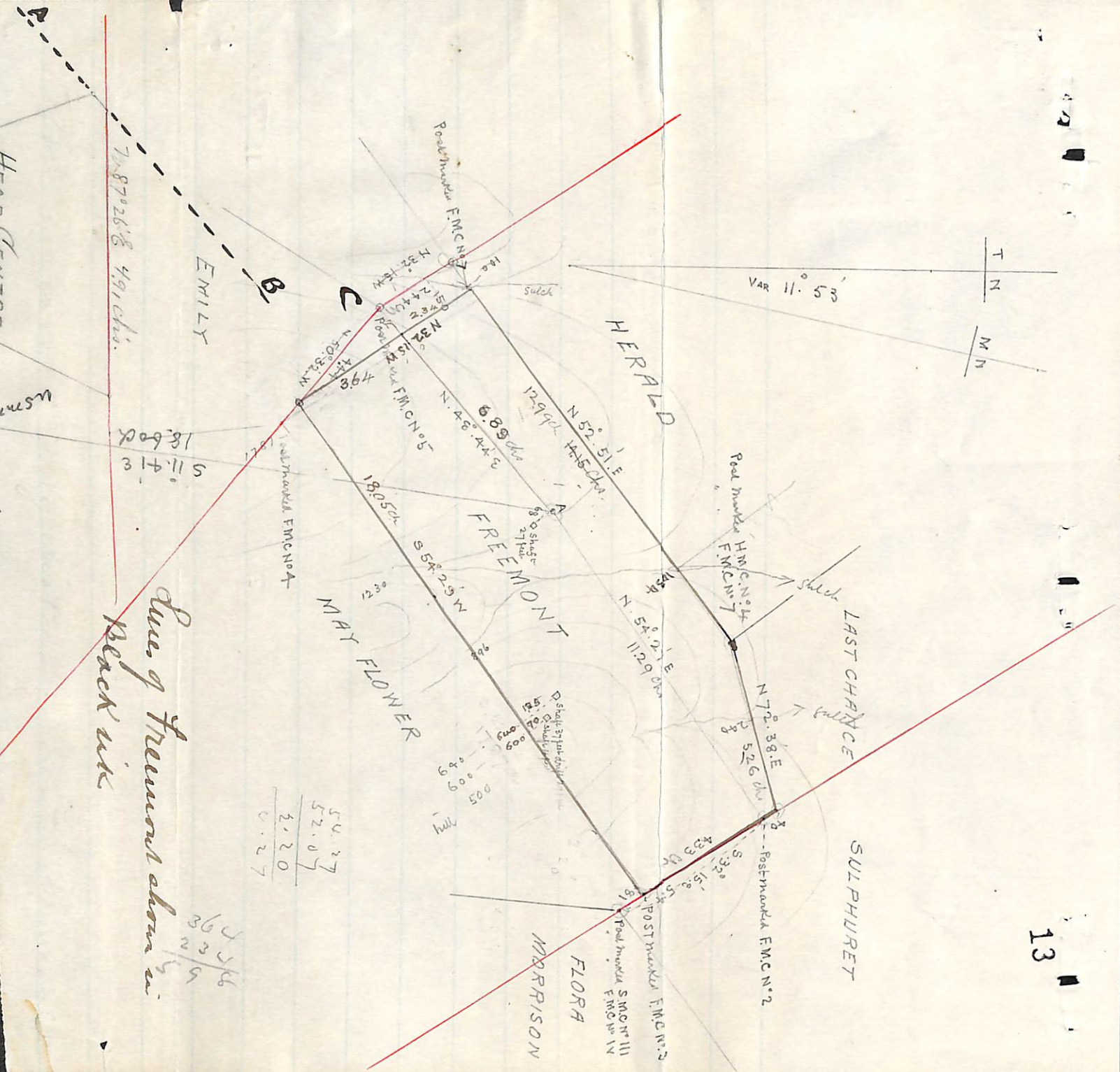
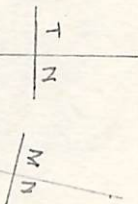
County, Arizona, claimed by R. N. Carill, J. J. Small

and J. M. Clark;  
survey executed by A. J. Mitchell Deputy

Surveyor, under instructions from this office, having been critically examined  
and the necessary corrections and alterations made, the said field notes and  
the survey they describe are hereby approved.

John Messer

Surveyor General.



Due of Fremont shown in  
Black ink

54.27
52.07
3.20
0.27

256
236
226
206