

MS.

0

0

7

9

1

LOT NO. 184

SURVEY NO. 791

FIELD NOTES

of the survey of the

Huron

71
Mining Claim

Situate in Tombstone mining district,

County of Cochise and in Sec. , Tp 20 S,

Range 22 E, of the Gila and Salt River Meridian.

ARIZONA.

Claimed by Thomas Ogden

Survey executed by H. G. Hour D. S.

Under instructions dated September 18th 1886,

Survey commenced October 9th 1886,

Survey completed October 12th 1886,

PRELIMINARY OATHS,

FOR SURVEYS OF MINING CLAIMS AND MILL-SITES.

I, C. A. Wallace, and _____

do solemnly swear that ^I ~~we~~ will faithfully execute the duties of Chain Carriers; that ^I ~~we~~ will level the _____ on uneven ground, and plumb the tally pins, whether by sticking or dropping the same; that ^I ~~we~~ will report the true distance to all notable objects, and the true lengths of all lines that ^I ~~we~~ assist in measuring, to the best of ^{my} ~~our~~ skill and ability.

C. A. Wallace.

SWORN to and subscribed before me, this 9th day of October 1886

Batistas Notary Public
Cochise County Ariz Ter

I, _____

do solemnly swear that I will well and truly perform the duties of _____ according to instructions given me, to the best of my skill and ability.

SWORN to and subscribed before me, this _____ day of _____ 188_____

Field Notes of Survey of the

3

Huron Mine,
Tombstone Mining District
Cochise County Arizona
Territory.

Claimed by
Thomas Ogden.

Surveyed by A. G. Howe U.S. Deputy
Mineral Surveyor under instruc-
tions from the Surveyor General
bearing date Sept 18th 1886.

Survey commenced Oct 9th 1886.
Survey completed Oct 12th 1886.

Description of Survey.

I commence at the Initial mon-
ument, a monument of stone at
the south end center of claim
as described in the Supplemental
Notice of Location which point
is also the North end center of the
Silver Belt Mining Claim where
I set post 5 $\frac{1}{2}$ ft. long 4 ins. sqr 1 $\frac{1}{2}$ ft.
in ground. on the North side of a Post
marked S.B.M.C. No 5. and rebuild the
monument around them 4 ft.
at base and 3 ft high.

Post marked I.M. HURON M.C No 1.
From which U.S. M.M. No 1. bears
S 25° 41' W 5180 ft. distant.

The Cor to Sec 1 and 2 North boundary
T. 20. S. R. 22. E bears N 9° 10' W 6187 ft.
distant.

A Shaft 4 x 6 ft 100 ft deep. with a
drift at bottom of Shaft. bears
East of 4 x 6 ft. 44 ft. long. which
drift cuts. the Ore. or vein
bears N 30° 0' W 44 ft. distant.

Then carefully adjusting my
Transit I find the end line
to be N 74° 36' W and S 74° 36' E while

Feet

the Supplemental Notice of Location gives the same line at $N 74^{\circ} 31' W$ and $S 74^{\circ} 31' E$.

Thence I run

$N 74^{\circ} 36' W$

Var $11^{\circ} 43' E$

- 87. A wash drains N.W.
- 880. To the South west corner, which is also the N.W. corner of the Silver Belt mining claim.

where I set Post $5\frac{1}{2}$ ft. long, 4 ins. sqr $1\frac{1}{2}$ ft in ground on N side of 4 in post marked S.B.M.C. No 4. and re-build monument of earth and stone around them 4 ft at base and 3 ft. high.

Post marked H.M.C. No 2. From which U.S.M.M. No. 1. bears $S 22^{\circ} 48' W$ $51\frac{1}{4}$ ft. distant.

I then run $N 17^{\circ} 24' E$,

Var $11^{\circ} 43' East$.

This line is described in the Supplemental Notice as $N 17^{\circ} 29' E$.

- 882. A monument of stones marking the N.E. cor of the Banner mining claim.

- 1395. A wash drains N.N.W.

- 1500. To a monument of stones the N.W. cor of claim.

where I set Post $5\frac{1}{2}$ ft long 4 in. sqr $1\frac{1}{2}$ ft in ground and surround with a monument of earth and stone 4 ft. at base, and 3 ft. high Post marked H.M.C. No. 3.

Thence.

$S 74^{\circ} 36' E$

Var $11^{\circ} 43' E$

- 158. Along the N end line of claim. at Intersect North line Tombstone Townsite, which line bears $S 67^{\circ} 12' E$
- 300. To monument of stone, the N center of claim.

Containing,
A total Area of 20.56 Acres

This Mining Claim lies inside of the Tombstone Townsite except a very small triangular piece at the North east Corner of the claim containing 0.28 Acres.

Location,

This claim is situated in the Tombstone mining District Cochise County, Arizona Territory And just east of the town of Tombstone, and is bounded upon the South by the Silver Belt mining Claim, and on the West by the Banner and Standard Mining Claims.

There is no buildings or improvements made upon this claim by settlers or squatters, And no Blocks or lots have been laid out upon this claim by the Townsite Company or any else.

The work and improvements made upon this claim by the present owners or their grantors, consist of
A Shaft 4x6ft. 100ft. deep.
A drift from the bottom of Shaft.
4x6ft. 44ft. long.

And I hereby certify that the labor done and improvements made upon this claim by the present owner or his grantors exceed in value the sum of Five hundred Dollars.

7
Instruments used a Young's
improved Solar Transit and
Steel Tape.

The bearings taken by the use
of the Solar Apparatus.

A. G. Howe, U.S.
Deputy Mineral Surveyor

Tombstone, Oct 14th/86


AFFIDAVIT OF FIVE HUNDRED DOLLARS IMPROVEMENTS.



We, *E. J. Terrill* and
of lawful age, being first duly sworn according to law, depose and say that we are acquainted with the
Auron.

mining claim, situated in
Tombstone Mining District, *Cochise* County, Arizona
Territory, for which *Thomas Ogden*
has made application for survey prior to application for patent under the provisions of the Act of
Congress approved May 10, 1872, and that the labor done and improvements made thereon by the appli-
cant — and his grantors exceed Five Hundred Dollars in value, and further that we are not per-
sonally interested in said mine.

E. J. Terrill
Charles J. Bush



TERRITORY OF ARIZONA,
County of *Cochise* } SS.

SWORN to and subscribed before me, this *12th* day
of *October* 188*6*

B. A. Fuescas
Notary Public
Cochise County
Ariz. Terr.

FINAL OATHS FOR SURVEYS OF MINING CLAIMS AND MILL SITES.

A LIST of names of individuals employed to assist in running, measuring or marking the lines and corners described in the foregoing field-notes of the survey of

The Huron Mining Claim located in Tombstone Mining District, Cochise County, Arizona, showing the respective capacities in which they acted.

C. A. Wallace. Chairman. & mason Builder Axeman. Flagman.

I hereby certify that I assisted H. G. Howe U. S. Deputy Surveyor, in surveying The Huron Mining Claim, claimed by Thomas Ogden, located in Tombstone Mining District, Cochise County, and in Township No. 20. S. Range No. 22. E. of the Gila and Salt River base and meridian, Arizona, and that said survey has been in all respects, to the best of my knowledge and belief, well and faithfully executed, and the boundary monuments planted according to the instructions furnished by the Surveyor-General.

C. A. Wallace. Chairman & mason Builder Chainman. Axeman. Flagman.

SWORN TO AND SUBSCRIBED before me this 12 day of October 1886

B. A. Tiesias Notary Public Cochise County Ariz Ter


I, H. G. Howe U. S. Deputy Surveyor, do solemnly swear that, in pursuance of instructions from the U. S. Surveyor General for Arizona, bearing date the 18th day of September 1886, I have well, faithfully and truly, in my own proper person, and in strict conformity with the instructions furnished by the Surveyor-General and the laws of the United States, surveyed all those portions

of the Huron Mining Claim, claimed by Thomas Ogden, located in Tombstone Mining District, Cochise County, Arizona, as are represented in the foregoing field-notes as having been surveyed under my instructions; and I do further solemnly swear that all the corners of said surveys have been established and perpetuated in strict accordance with the instructions furnished me, and that the foregoing are the true and original field-notes of such surveys.

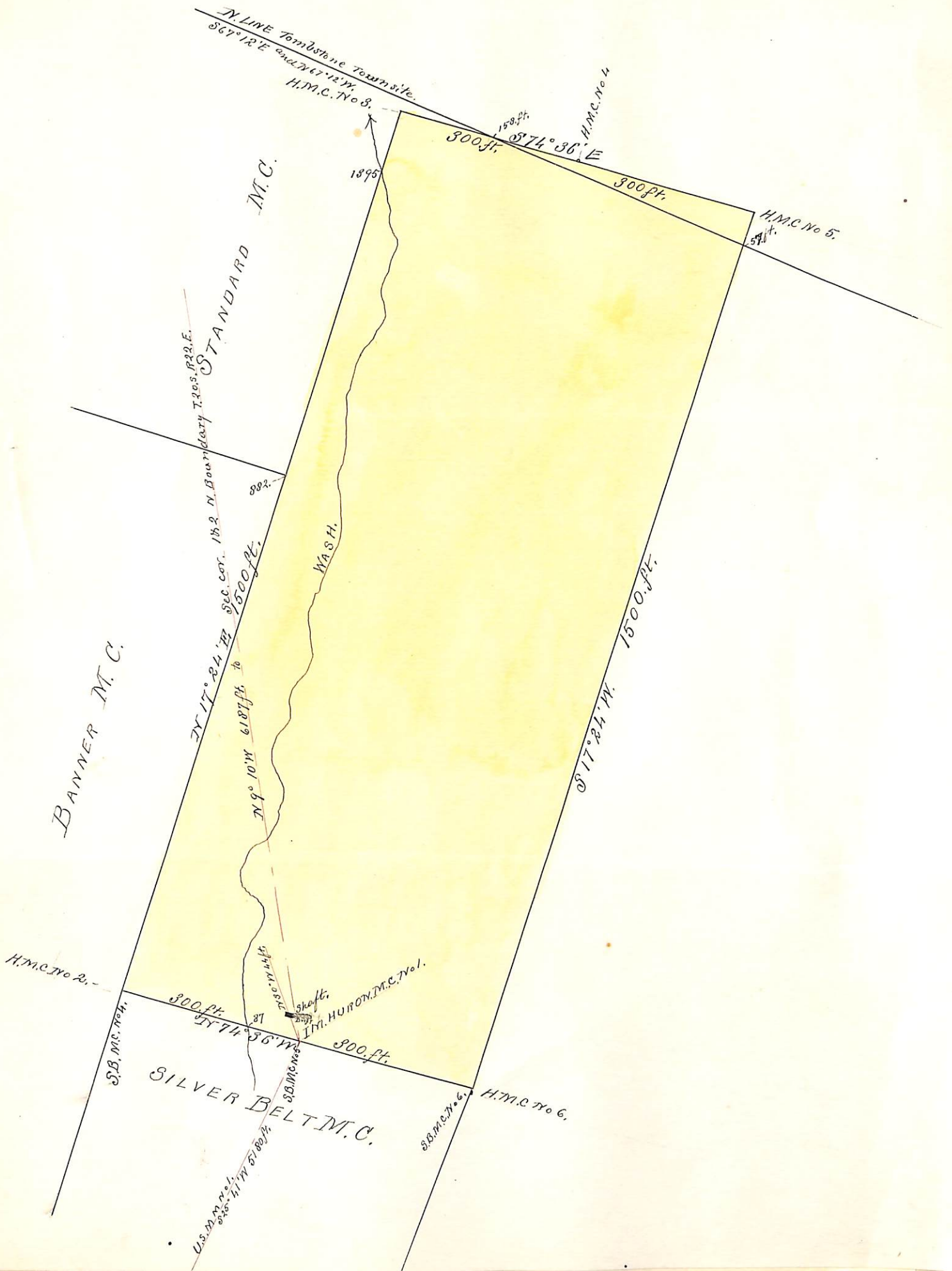
H. G. Howe Deputy Surveyor.

SWORN TO AND SUBSCRIBED before me this 14th day of October 1886

A. O. Wallace Notary Public Cochise Co.



PLAT
 of the
 HURON MINING CLAIM
 Tombstone Mining District
 COCHISE COUNTY ARIZONA
 Containing 20.56 Acres
 Scale 200 ft = 1 inch.
 Var 11° 48' East,



TERRITORY OF ARIZONA, }
 County of Cochise } ss.

I. A. T. JONES, County Recorder in and for the County of Cochise, do hereby certify that the above and foregoing is a full, true and correct copy of an instrument purporting to be the location notice of the Harlan mine

as appears of record now in my office in Book 5, Page 497

Records of Mines

In Witness Whereof, I have hereunto set my hand and affixed my official seal, at my office, in Tombstone, this

9th day of September, A. D. 1886

I. A. T. Jones

County Recorder

Location Notice

Notice is hereby given that the undersigned in compliance with the requirements of the mining act of Congress approved May 10, 1872 have this day located and claim fifteen hundred linear feet along the course of this lead lode or vein of mineral bearing quartz and six hundred feet in width situated in the Tombstone Mining District County of Cochise Arizona and more particularly described as follows to wit: Commencing at this monument of stones being the center of the south end of Claim and upon which this notice is posted, thence westerly three hundred feet to a monument of stones, thence northerly fifteen hundred feet to a monument of stones thence easterly three hundred feet to a monument of stones being the center of the north end of Claim, thence easterly three hundred feet to a monument of stones, thence southerly fifteen hundred feet to a monument of stones, thence westerly three hundred feet to place of beginning. This claim is bounded on the South by the "Silver Belt" and on the West by the Banner and Standard claims. The south end initial monument is located on the South side of Safford street near Bench in the City of Tombstone and shall be known as the "Huron" mine. Located January 1st 1883.

N. G. Oranga

Filed and recorded at request of N. G. Oranga Jan 2, 1883 at 10.20
A.M.

A. B. Jones - County Recorder

Flower Mine

1500 ft to a monument of stones at the S.E. cor of

Supplemental Location Notice - Huron mine
Notice

The undersigned present owners of the mine located and known as the Huron mine, situated in the Tombstone mining district Cochise & formerly Pima & Leon County Territory of Arizona said claim was located January 21st 1880, a copy of said location was filed for record March 18th 1880. The Records of which can be seen in Book 3 page 438 of the Transcribed Records of Cochise County to which reference is hereby made for greater certainty. Being desirous of obtaining a patent for said mine and as a preliminary step thereto wishing to have an official survey made thereof by a deputy U.S. Surveyor of mineral Lands and the original notice of said location not being sufficiently definite by reference to some natural object or permanent monument as would identify the claim. The undersigned present owners do now make this notice and post it upon said mine and have it recorded in order to supply in the Records of said mining claim said error of description and thus make the description thereof now full and complete. The ^{said} Huron mining claim is described as follows: commencing at the initial monument a monument of stone at the south center end of claim and upon which a copy of this is posted. Thence N 74° 31' W 300ft to the S.W. cor of claim, a monument of stone, from which U.S. M.M. No 1 bears S 22° 54' W 5190ft distant; thence N 17° 29' E 1500ft to a monument of stones the N.W. cor. Thence S 74° 31' E at 300ft a monument of stones the N center of claim 600ft to a monument of stones and the N.E. cor of claim. Thence S 17° 29' W 1500ft to a monument of stones at the S.E. cor of

claim. Thence at $74^{\circ} 31'$ at 300ft to the place of
 beginning. This notice is placed upon said "Harbor"
 mining claim this 10th day of August 1886
 witnessed by } By Thomas Ogden
 J. P. Johnson & C. J. Devill } Present owners of the same
 Filed and recorded at request of Thos Ogden
 August 28th 1886 at 3 P.M.

A. S. Jones

County Recorder

BOOK 8 p. 543

Records of mines

TERRITORY OF ARIZONA. }
 County of Cochise } ss.

I. A. T. JONES, County Recorder in and for the County of Cochise, do hereby certify that the above and foregoing is a full, true and correct copy of An
Instrument purporting to be the Supplemental
Location notice of the Harro mine
 as appears of record now in my office in Book 5, Page 543.

Records of mines Cochise County

In Witness Whereof, I have hereunto set my hand and affixed
 my official seal, at my office, in Tombstone, this
31st day of August, A. D. 1886

A. T. Jones

County Recorder



U. S. Surveyor General's Office.

Tucson, Arizona, December 14th 1886.

The foregoing field notes of the survey of the Huron
Mining claim situate in
the Louestone Mining District, Cochise
County, Arizona, claimed by

Thomas Ogden
survey executed by H. G. Howe Deputy

Surveyor, under instructions from this office, having been critically examined
and the necessary corrections and alterations made, the said field notes and
the survey they describe are hereby approved.

John Wise
Surveyor General.