

MS .

0

0

9

2

3

(4-683.)

Mineral Survey No. 923.

Lot No. 77.A

Gila Land District.

FIELD NOTES

OF THE SURVEY OF THE MINING CLAIM OF

The Gold Mountain Gold and
Silver Mining and Reduction Co

KNOWN AS THE

Loose Mine

Copper Mountain Mining District,

Grant County, Arizona.

Section _____, Township 48, Range 29E

Surveyed under instructions dated April 14th, 1890

by Andrew B Ferris
U. S. Deputy Mineral Surveyor.

Claim located October 3rd, 1887.

Survey commenced April 25th, 1890.

Survey completed April 28th, 1890.

PRELIMINARY OATHS OF ASSISTANTS IN SURVEY OF MINING CLAIM.

We, J. D. Audley Smith and Andrew Kerns,
do solemnly swear that we will well and faithfully execute the duties of chain carriers;
that we will level the chain upon even and uneven ground and plumb the tally-pins,
either by sticking or dropping the same; that we will report the true distance to all
notable objects, and the true length of all lines that we assist in measuring, to the best
of our skill and ability, and in accordance with instructions given us, in the survey of
the Mining Claim of The Gold Mountain Gold and Silver
Mining and Reduction Company, known as the
Cook Mine
situate in Copper Mountain mining district,
Graham County, Arizona,
in Section _____, Township No. _____, Range No. _____

J. D. Audley Smith, Chainman.
Andrew Kerns, Chainman.

Subscribed and sworn to by the above-named persons before
me this 19th day of April, 1890,

J. G. Hoskins,
Notary Public,

I, John Andrew Ayre, do solemnly swear that I will well and
truly perform the duties of axeman, in the establishment of corners and other duties,
according to instructions given me and to the best of my skill and ability, in the survey
of the Mining Claim of The Gold Mountain Gold and Silver
Mining and Reduction Company
known as the Cook Mine,
more fully described in the preceding affidavit.

John A. Ayre, Axeman.

Subscribed and sworn to by the said John A.
Ayre before me this 19th day of
April, 1890,

J. G. Hoskins,
Notary Public,

I, _____, do solemnly swear that I will
well and truly perform the duties of flagman, in the establishment of corners and other
duties, according to instructions given me and to the best of my skill and ability, in the
survey of the Mining Claim of _____
_____ known as the _____,
more fully described in the preceding affidavit.

_____, Flagman.

Subscribed and sworn to by the said _____
_____ before me this _____ day of
_____, 18 _____.

Feet

Field Notes
 of the survey of the
 Coon Mining Claim
 in the Copper Mountain Mining District, Graham
 County

Arizona

Claimed by The Gold Mountain Gold and Silver
Mining and Reduction Company

Surveyed by Andrew S. Ferris, U.S. Deputy Mineral
Surveyor, under instructions from the ^{U.S.} Surveyor
General, of date April 14th, 1890.

Survey commenced, 25th April 1890.

Survey completed, 28th April 1890.

Description of Survey

Beginning at the Initial mon. mentioned in
location notice and marking the south westerly end
centre of claim where I set a post 4x4 ins. 4 ft.
long 1 1/2 ft. in ground, and surrounded same with
mound of stones. Post marked C. I. N. N^o 1.

U. S. Min. Mon. N^o 4 bears N. 76° 35' W. 6495 ft.

This also is Initial mon. of the Snowstorm Mine.

Sunset Peak bears N. 65° 43' E.

Thence S. 26° 20' E.

Var. 14° E.

300 To mon. where I set a post 4x4 ins. 4 ft. long 1 1/2
ft. in ground, and surrounded same with mound of
stones. Post marked C. N^o 2.

Location mon. bears S. 83° 43' E 111 ft.

Thence N. 62° 45' E.

Var. 14° E.

565 To mon. where I set a post 4x4 ins. 4 ft. long 1 1/2 ft.
in ground, and surrounded same with mound of
stones. Post marked C. N^o 3.

Thence N. 26° 20' W.

Var. 14° E.

2 To location mon. for South east corner

275 To centre of gulch

300 To location mon. for north easterly end of claim where I
set a post 4x4 ins. 4 ft. long 1 1/2 ft. in ground, and sur-
rounded same with mound of stones. Post marked C. N^o 4.

AFFIDAVIT OF FIVE HUNDRED DOLLARS IMPROVEMENTS

We *George H. Hornmeyer* and *Benjamin M. Crawford*
of lawful age, being first duly sworn according to law, depose and say
that we are acquainted with the *Coon* mining claim,
situated in *Copper Mountain* Mining District, *Graham*
County, Arizona Territory, for which *M. J. Egan, Attorney in fact for*
Gold Mountain Gold & Silver Mining & Reduction Company,
has made application for survey prior to application for patent un-
der the provision of the Act of Congress approved May 10, 1872, and
that the labor done and improvements made thereon by the applicant
and *its* grantors exceed five hundred dollars in value, and fur-
ther that we are not personally interestd in said mine.


George H. Hornmeyer.
Benjamin M. Crawford

Territory of Arizona
County of *Graham*

S.S.

Sworn to and subscribed before me,
this *13th* day of *June* 1890

J. H. Hopkins,
Notary Public.



FINAL OATHS FOR SURVEYS.

LIST OF NAMES.

A list of the names of the individuals employed by Andrew B. Ferrie
 United States Deputy Mineral Surveyor, to assist in running, measuring, and marking the lines
 corners and boundaries described in the foregoing field notes of the survey of the mining claim
 of the Gold Mountain gold and silver mining and
Reduction company Coon Mine
 known as the _____
 and showing the respective capacities in which they acted.

L O A Smith , Chairman.
Andrew Kerns , Chairman.
John A Ayre , Axman.
 _____ , Flagman.

FINAL OATHS OF ASSISTANTS.

We, L O A Smith Andrew Kerns
 and John A. Ayre , do solemnly swear that we assisted Andrew
B. Ferrie , United States Deputy Mineral Surveyor, in marking the corners and
 surveying the boundaries of the mining claim of the Gold Mountain gold
and silver mining and Reduction Company
 _____ , known as the _____
Coon Mine _____ , represented
 in the foregoing field notes as having been surveyed by said deputy mineral surveyor and under
 his direction; and that said survey has been in all respects, to the best of our knowledge and
 belief, faithfully and correctly executed, and the corner and boundary monuments established
 according to law and the instructions furnished by the United States Surveyor-General for
Arizona Territory.

J O Audley Smith , Chairman.
Andrew Kerns , Chairman.
John A. Ayre , Axman .
 _____ , Flagman.

Subscribed and sworn to by the above-named persons before me
 this 14th day of June , 1890,

J. S. Hopkins
 Notary Public,




FINAL OATH OF U. S. DEPUTY MINERAL SURVEYOR.

I, Andrew Buchanan Ferris, U. S. Deputy Mineral Surveyor, do solemnly swear that, in pursuance of instructions received from the United States Surveyor General for Territory of Arizona, dated April 14th, 1890, I have, in strict conformity to the laws of the United States, the official regulations and instructions thereunder, and the instructions of said Surveyor General, faithfully and correctly executed the survey of the Mining Claim of The gold Mountain gold and Silver mining and Reduction Company, known as the Cobu Mine and Mill site, situate in Copper Mountain Mining District, Graham County, Arizona, in Section , Township No. , Range No. , and designated as Survey No. 923, as represented in the foregoing field notes, which accurately show the boundaries of said mining claim as distinctly marked by monuments on the ground, and described in the attached copy of the location certificate, which was received by me from the Surveyor General with said instructions, and that all the corners of said survey have been established and perpetuated in strict accordance with the law, official regulations and instructions thereunder; and I do further solemnly swear that the foregoing are the true and original field notes of said survey and my report therein, and that the labor expended and improvements made upon said mining claim by claimant or its grantors are as therein fully stated, and that the character, extent, location and itemized value thereof are specified therein with particularity and full detail, and that no portion of said labor or improvements so credited to this claim has been included in the estimate of expenditures upon any other claim.

Andrew B Ferris
U. S. Deputy Mineral Surveyor.

Subscribed and sworn to by the said Andrew B Ferris,
U. S. Deputy Mineral Surveyor, before me J. H. Hopkins
a Notary Public this fourteenth
day of June, 1890.

J. H. Hopkins
Notary Public.



Notice of Location

Notice is hereby given that the undersigned in compliance with the requirements of the Mining Act of Congress approved May 10 1872 has this day located and claim 1000 linear feet along the course of this lead lode or vein of mineral bearing quartz and 300 feet in width on each side of the middle of said lead lode or vein situate in the Copper Mountain Mining District County of Graham Arizona and now particularly described as follows to wit. Commencing at this monument of stones being the center of the South West end of claim and upon which this notice is posted thence South East 300 feet to a monument of stones thence North East 1500 feet to a monument of stones thence North West 300 feet to a monument of stones being the center of the North West end of the claim thence 300 feet North West to a ~~stone monument~~ ^{stone monument} thence 1000 feet South West to a ^{stone} monument thence 300 feet South to the place of beginning.

This claim is situated about on half of a mile westerly from the Rock House on Rags Creek and about on half mile from the Morenci road and about 800 feet from a old shaft in a North Easterly direction and shall be known as the Cow Mine Located Oct 3rd 1887

Witness

John H. Hovey

Grant Jenkins
Gen Snyder

Copper Mountain Mining District
County Graham Territory Arizona
Filed for record at 7³⁰ o'clock PM Oct 3, 1887
recorded on page 171 of Book 2 of records of
said District

Sig Weisf Recorder
Recorded at request of J. Hovey Nov 26th 1887
at 4 o'clock PM

Michilena
Recorder
By Geo H Stevens
Deputy

Ter of Arizona
Co of Graham
Office of Recorder

I hereby certify that the above
and foregoing is a true and correct copy of the
Location Notice of the Crown mine as recorded
in Book 2 Records of mines Page 209 of this
office

Witness my hand and
official seal this 19th
day of March 1890
E. Soto, Recorder
By Fred McNewell
Deputy



Certified Copy
Crown Mine

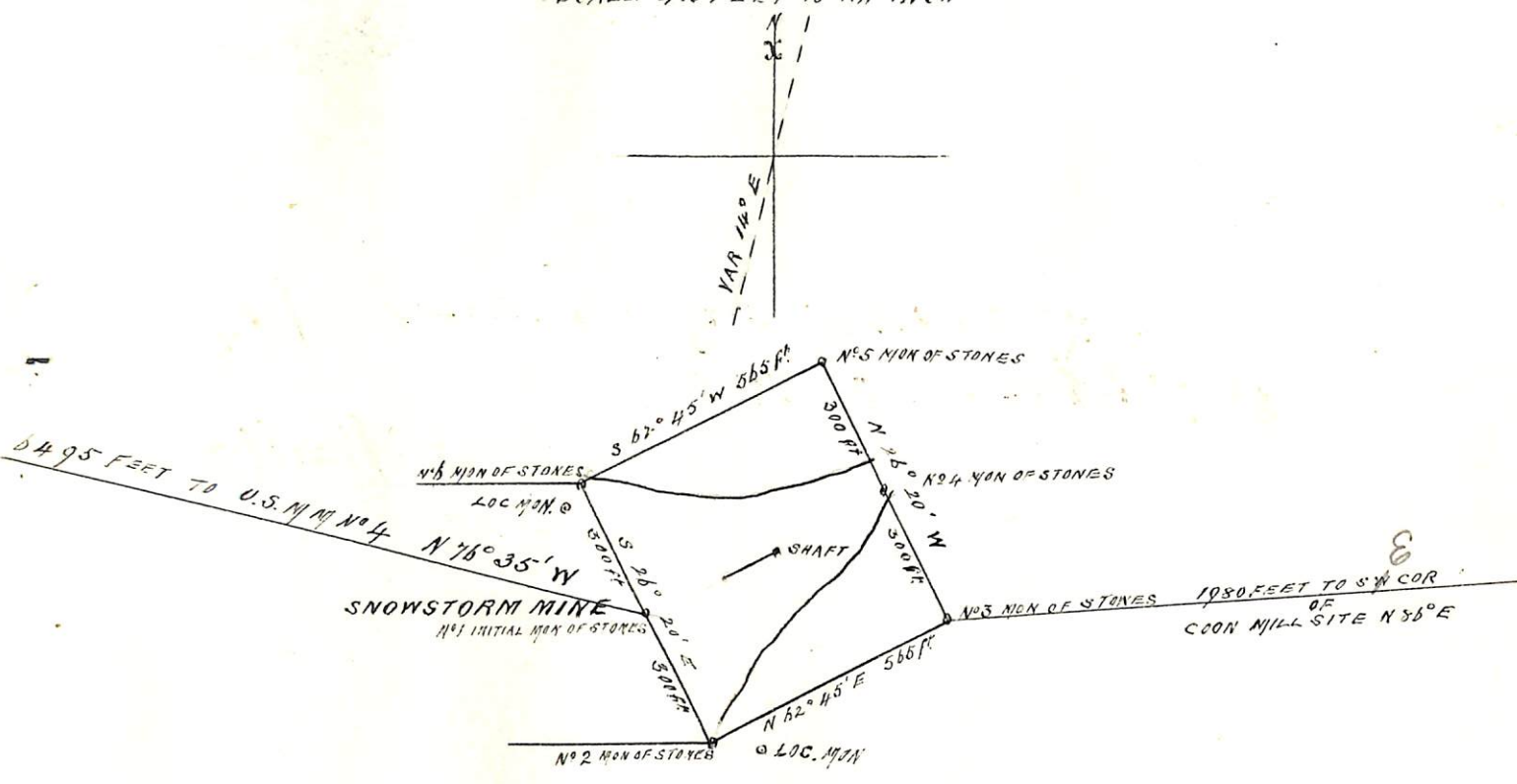
Recordal Group 2nd

Local Record

28
29
30
31
32

PLAT OF THE CLAIM OF
 THE GOLD MOUNTAIN GOLD AND SILVER MINING AND REDUCTION COMPANY
 UPON THE COON MINE
 COPPER MOUNTAIN MINING DISTRICT GRAHAM COUNTY
 ARIZONA

CONTAINING 7.78 ACRES
 SCALE 400 FEET TO AN INCH



(4-687.)

Surveyor General's Certificate of Approval of Field Notes and Survey of Mining Claim.

Department of the Interior,

Office of U. S. Surveyor General,

Tucson, Arizona

July 5th, 1890.

I, U. S. Surveyor General for

Arizona Territory,

do hereby certify that the foregoing and hereto attached Field Notes and Return of the

Survey of the Mining Claim of

The Gold Mountain Gold and Silver Mining and Reduction Company, known as the

Coon Mine, situate in *Copper Mountain* mining district,

Graham County, *Arizona*,

in Section _____, Township No. _____, Range No. _____

and _____, designated as Survey No. *923*.

executed by *Andrew B. Ferrie*, U. S. Deputy Mineral

Surveyor, *April 25th - 28th, 1890*, under my instructions dated

April 14th, 1890, have been critically examined and the

necessary corrections and explanations made, and the said Field Notes and Return, and

the Survey they describe, are hereby approved. A true copy of the copy of the location

certificate filed by the applicant for survey is included in the field notes.

Rayal & Johnson
U. S. Surveyor General for *Arizona*

UNITED STATES DEPARTMENT OF THE INTERIOR 9605 (956)
BUREAU OF LAND MANAGEMENT M.S. 923
ARIZONA STATE OFFICE

NOTICE OF CANCELLATION OF MINERAL SURVEY

The Coon lode, Mineral Survey No. 923, located in section 22, Township 4 South, Range 29 East, Gila and Salt River Meridian, Arizona, is hereby canceled.

This claim has not been filed with the Arizona State Office, Bureau of Land Management, in accordance with Section 314, 90 STAT. 2769, (43 U.S.C. 1744).

This cancellation was necessitated to clear the record.

The Mineral Survey Plat should be noted as follows:

"Coon lode, M.S. 923, was canceled June 30, 2008, by memo 9605 (956) M.S. 923, which is now a part of the original field notes."

June 30, 2008
Date

Stephen H. Hansen
Chief Cadastral Surveyor of Arizona