

MS

00994

(4-683.)

Mineral Survey No. 994

Lot No. 52

Prescott Land District.

FIELD NOTES

OF THE SURVEY OF THE MINING CLAIM OF

The Yuma Copper & Silver Mining Company

KNOWN AS THE

"Oshkosh"

Harawa Mining District,

Maricopa County, Arizona

Section \_\_\_\_\_, Township 8 N, Range 9 W

Surveyed under instructions dated April 10<sup>th</sup>, 1891

by Frank Nicholson

U. S. Deputy Mineral Surveyor.

Claim located February 22<sup>nd</sup>, 1886.

Survey commenced April 25<sup>th</sup>, 1891.

Survey completed May 15<sup>th</sup>, 1891.

# PRELIMINARY OATHS OF ASSISTANTS IN SURVEY OF MINING CLAIM.

WE, Frank Obermüller and B. Matthews,  
do solemnly swear that we will well and faithfully execute the duties of chain carriers;  
that we will level the chain upon even and uneven ground and plumb the tally-pins,  
either by sticking or dropping the same; that we will report the true distance to all  
notable objects, and the true length of all lines that we assist in measuring, to the best  
of our skill and ability, and in accordance with instructions given us, in the survey of  
the Mining Claim of The Yuma Copper & Silver  
Mining Company, known as the  
"Oshkosh"  
situate in Maricopa mining district,  
Maricopa County, Arizona,  
in Section \_\_\_\_\_ Township No \_\_\_\_\_ Range No \_\_\_\_\_

Frank Obermüller, Chainman.  
B. Matthews, Chainman.

Subscribed and sworn to by the above-named persons before  
me this 24th day of April, 1891.

Frank Nicholson,  
Notary Public.

I, Frank Strauer, do solemnly swear that I will well and  
truly perform the duties of axeman, in the establishment of corners and other duties,  
according to instructions given me and to the best of my skill and ability, in the survey  
of the Mining Claim of The Yuma Copper & Silver  
Mining Company  
known as the "Oshkosh",  
more fully described in the preceding affidavit.

Frank Strauer, Axeman.

Subscribed and sworn to by the said Frank  
Strauer before me this 24th day of  
April, 1891.

Frank Nicholson,  
Notary Public.

I, C. M. Smith, do solemnly swear that I will  
well and truly perform the duties of flagman, in the establishment of corners and other  
duties, according to instructions given me and to the best of my skill and ability, in the  
survey of the Mining Claim of The Yuma Copper & Silver  
Mining Company  
known as the "Oshkosh",  
more fully described in the preceding affidavit.

C. M. Smith, Flagman.

Subscribed and sworn to by the said C. M. Smith  
before me this 24th day of  
April, 1891.

Frank Nicholson,  
Notary Public.



Feet.

## Field Notes

of the Survey of the  
Oshkosh Mining Claims  
in the Maricopa Mining District, Maricopa County,  
Arizona.

Claimed by The Yuma Copper and  
Silver Mining Company.

Surveyed by Frank Nicholson  
U.S. Deputy Mineral Surveyor, under  
instructions from the Surveyor  
General, of date, April 10, 1891.

Survey commenced April 25, 1891.

Survey completed May 15, 1891.

### Description of Survey.

Beginning at the initial mon. men-  
tioned in location notice, and  
marking the southerly end centre of  
claim, where I set a post, 4 ft.  
long and 4 ins. x 4 ins. in section  
1 1/2 ft. in ground and surrounded  
same with a mound of stones.  
Post marked O. D. M. No. 1.

Thence S. 53° 17' W.

Var. 13° 3' E.

300

In loc. mon. where I set a  
post 4 ft. long and 4 ins. x 4 ins.  
in section, 1 1/2 ft. in ground and  
surrounded same with a mound  
of stones. Post marked O. No. 2.

Thence N. 36° 43' W.

Var. 13° 3' E.

1500

In mon. and post marked  
O.P. No. 2, which post I marked  
O. No. 3.

Thence N. 53° 17' E.

Var. 13° 3' E.

300

In <sup>g. M.</sup> mon. and post marked  
O.P. No. 1, which post I marked  
O. No. 4.

Thence N. 53° 17' E. (same course).

Var. 13° 3' E.

300

In mon. and post marked

Feet

C.P. No. 6 on one side and B.E. No. 3 on the other side. I marked post, O. No. 5.

U.S. Min. Mon. No. 1, Brs. S.  $64^{\circ} 36' N$ , 3042 ft.

Thence S.  $36^{\circ} 43' E$ .

Var.  $13^{\circ} 3' E$ .

1500

In loc. mon. where I set a post 4 ft. long and 4 ins. x 4 ins. in section,  $1\frac{1}{2}$  ft. in ground and surrounded same with a mound of stones. Post marked O. No. 6.

Thence S.  $53^{\circ} 17' N$ .

Var.  $13^{\circ} 3' E$ .

300

In mon. and post O.D.M. No. 1, place of beginning.

The Oskosh claim has an end-line in common with the Copper Point claim.

#### Area.

Total Area of Claim 20.66 acres.

No conflicts

Net area Claimed 20.66 "

#### Location.

This claim is located on unurveyed land on the S.E. Slope of the Hauruwa Mountains, 37 miles N.W. of Tulture; 10 miles N. of Cullen's Wells and 10 miles W. of the Black Tank Mountains.

#### Improvements

Made on this claim by claimant, consist of disc. shaft 5 ft. x 8 ft. and 10 ft. deep, S.  $36^{\circ} 43' E$ . 230 ft. from Post O. No. 4.

Besides the work above mentioned, the claimant has erected a 50-ton Copper smelting plant with office, engineer's cottage, and boarding house, costing, in the aggregate, \$25,000<sup>00</sup> and has constructed a 3-inch, standard, wrought iron pipe-line,  $7\frac{1}{2}$

miles long, for conveying water from the Hualapai Mountains to said smelting works, at a cost of \$32,000<sup>00</sup>.

These works were erected for the purpose of treating the ore from this and 32 other claims belonging to claimant.

And I hereby certify that the value of improvements on this claim exceeds the sum of five hundred dollars.

There have been no improvements made by other parties on this claim.

Instruments used, an improved Batten and Adam mountain transit and metallic tape.

Var. found by observation of the polar star when on meridian; also by azimuth of North Star.

Frank Nicholson,  
U.S. Deputy Mineral Surveyor.

Hualapai, Ariz.,  
May 15th., 1891.

Affidavit of Five Hundred Dollars Improvements.

We, Jos. L. Obermuller and John Harvey  
of lawful age, being first duly sworn according to law, depose and say: that we are acquainted with the  
"Osh Rosh" mining claim, situated in  
Harcewar Mining District, Maricopa County,  
Arizona Territory, for which The Yuma Copper & Silver  
Mining Company  
has made application for survey prior to application for patent under the provisions of the Act of  
Congress, approved May 10, 1872; and that the labor done and improvements made thereon by the  
applicant and to grantor exceed Five Hundred Dollars in value, and further that we are not  
personally interested in said mine.

Jos. L. Obermuller  
John Harvey

TERRITORY OF ARIZONA,  
County of Maricopa } ss.

SWORN to and subscribed before me, this 15th day  
of May 1891

Frank Nicholson  
Notary Public.



# FINAL OATHS FOR SURVEYS.

## LIST OF NAMES.

A list of the names of the individuals employed by Frank Nicholson  
United States Deputy Mineral Surveyor, to assist in running, measuring, and marking the lines  
corners and boundaries described in the foregoing field notes of the survey of the mining claim  
of Theluma Copper and Silver Mining Company  
known as the "OshKosh"  
and showing the respective capacities in which they acted.

Frank Obermüller, Chairman.  
B. Matthews, Chairman.  
Frank Strauer, Axman.  
C. M. Smith, Flagman.

## FINAL OATHS OF ASSISTANTS.

We, Frank Obermüller, B. Matthews, Frank Strauer  
and C. M. Smith, do solemnly swear that we assisted Frank  
Nicholson, United States Deputy Mineral Surveyor, in marking the corners and  
surveying the boundaries of the mining claim of Theluma Copper and  
Silver Mining Company  
known as the "OshKosh"  
represented  
in the foregoing field notes as having been surveyed by said deputy mineral surveyor and under  
his direction; and that said survey has been in all respects, to the best of our knowledge and  
belief, faithfully and correctly executed, and the corner and boundary monuments established  
according to law and the instructions furnished by the United States Surveyor-General for  
Arizona.

Frank Obermüller, Chairman.  
B. Matthews, Chairman.  
Frank Strauer, Axman.  
C. M. Smith, Flagman.

Subscribed and sworn to by the above-named persons before me  
this 15th day of May, 1891.

Frank Nicholson  
Notary Public






FINAL OATH OF U. S. DEPUTY MINERAL SURVEYOR.

I, Frank Nicholson, U. S. Deputy Mineral Surveyor, do solemnly swear that, in pursuance of instructions received from the United States Surveyor General for Arizona, dated April 10, 1891, I have, in strict conformity to the laws of the United States, the official regulations and instructions thereunder, and the instructions of said Surveyor General, faithfully and correctly executed the survey of the Mining Claim of Thelma Copper and Silver Mining Company, known as the "Oskosh", situate in Maricopa Mining District, Maricopa County, Arizona, in Section          Township No.          Range No.          and designated as Survey No. 994. Lot No 52, as represented in the foregoing field notes, which accurately show the boundaries of said mining claim as distinctly marked by monuments on the ground, and described in the attached copy of the location certificate, which was received by me from the Surveyor General with said instructions, and that all the corners of said survey have been established and perpetuated in strict accordance with the law, official regulations and instructions thereunder; and I do further solemnly swear that the foregoing are the true and original field notes of said survey and my report therein, and that the labor expended and improvements made upon said mining claim by claimant or it grantors are as therein fully stated, and that the character, extent, location and itemized value thereof are specified therein with particularity and full detail, and that no portion of said labor or improvements so credited to this claim has been included in the estimate of expenditures upon any other claim.

Frank Nicholson  
U. S. Deputy Mineral Surveyor.

Subscribed and sworn to by the said Frank Nicholson  
U. S. Deputy Mineral Surveyor, before me  
this 15th  
day of May, 1891.

E. Bennett  
Notary Public



OK

Feb 1872

Notice of Location  
 Of the Oshkosh Mining Claim  
 On the Quartz Ledge, Containing  
 Copper and Silver And located  
 as a Copper Quartz Mine.

The undersigned, claim for  
 Mining purposes, Fifteen  
 Hundred (1500) Feet of this  
 Quartz Ledge, in length along  
 the ledge or vein, and Three  
 Hundred (300) Feet on each side  
 of the middle of the vein at the  
 surface, together with all dips,  
 spurs and angles, and all valu-  
 able mineral deposits contained  
 therein, and all timber growing  
 within the limits of said claim,  
 and all water and water  
 privileges thereon or appurtenant  
 thereto, under and according  
 to the provisions of An Act of Congress,  
 approved May 8<sup>th</sup> 1872, entitled  
 "An Act to Promote the Develop-  
 ment of the Mining Resources  
 of the United States," and all  
 Acts amendatory thereto, and  
 the laws of the Territory of Arizona.

This Claim commences at  
 this notice, which is posted  
 in a Monument of Stone in  
 a conspicuous place on the  
 ledge at the South End boundary

1 of the Claim, and running  
 2 thence Three Hundred (300)  
 3 Feet in a Westernly direction  
 4 to a Monument of Stone and  
 5 a Stake marked South West  
 6 corner; thence Fifteen Hundred  
 7 (1500) Feet in a Southernly di-  
 8 rection to a Monument of Stone  
 9 and a Stake marked North West  
 10 corner; thence Three Hundred  
 11 (300) Feet in an Easternly  
 12 direction to a Monument of  
 13 Stones and a Stake marked  
 14 North End Center Monument  
 15 North boundary; thence Three  
 16 Hundred (300) Feet in an East-  
 17 ernly direction to a Monu-  
 18 ment of Stones and a Stake  
 19 marked South East corner;  
 20 thence Fifteen Hundred (1500)  
 21 Feet in a Southernly direction  
 22 to a Monument of Stone and  
 23 a Stake marked South East  
 24 corner; thence Three Hundred  
 25 (300) Feet in a Westernly di-  
 26 rection to the place of beginning.

27 This Claim may be more  
 28 generally described as situated  
 29 in the Harcuwar Mountains,  
 30 Yuma County, ~~Arizona Territory~~  
 31 about <sup>seven</sup> ~~9~~ miles north of Bullard  
 32 Wells and about 3000 feet South  
 33

of the Emperor Minda was formerly known as  
 the Victoria and shall be known as the Oshkosh  
 Claim, and the Claim was taken on the ground  
 this 22<sup>nd</sup> day of Feb. A.D. 1886

Signed

Gen. Haului

Tom Sherman

Witnesses

Recorded at the request of

Co. Record

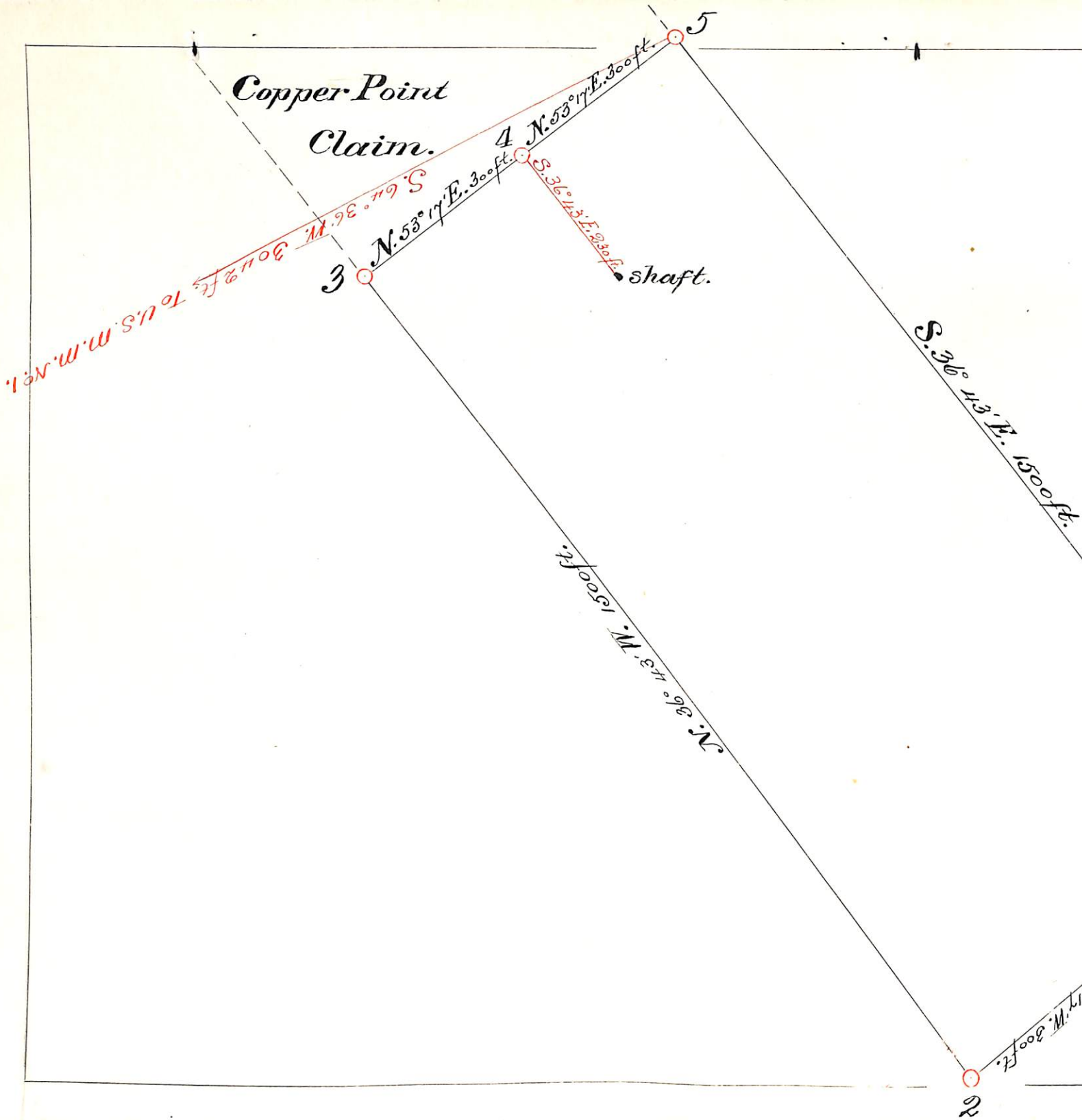
Territory of Arizona 3  
 County of Yuma 3 p.

J. L. Redwood

County Recorder in and for said County and  
 Territory do hereby certify that the within  
 is a true and correct copy of the "Oshkosh"  
 Claim as the same appears of record, in the  
 records of my office in Book "E" of Mines  
 at pages 221 and 222.

Witness my hand and official seal this  
 14<sup>th</sup> day of March A.D. 1891

J. L. Redwood  
 County Recorder.



**PLAT**  
of the survey of the  
**OSHKOSH**  
Mining Claim  
in the Harcuwar Mining Dis-  
trict, Maricopa County, Ar-  
izona.

Claimed by The Yuma  
Copper and Silver Mining  
Company.  
Surveyed by  
Frank Nicholson,  
U.S. Deputy Mineral Survey-  
or; under instructions from  
the Surveyor General, of date,  
April 10th., 1891.

Scale 1 in. = 200 ft.  
Variation 13° 3'.

# Surveyor General's Certificate of Approval of Field Notes and Survey of Mining Claim.

Department of the Interior,

Office of U. S. Surveyor General,

*Tucson, Arizona*

*December 30<sup>th</sup>, 1891*

I, U. S. Surveyor General for

*Arizona Territory*

do hereby certify that the foregoing and hereto attached Field Notes and Return of the

Survey of the Mining Claim of

*The Guerra Copper and Silver Mining Company*

, known as the

*"Oshkosh"*

situate in

*Harauwan*

mining district,

*Maricopa* County,  *Arizona*

in Section

, Township No.

, Range No.

*and* designated as Survey No.  *994 Lot No 52.*

executed by

*Frank Nicholson*

U. S. Deputy Mineral

Surveyor,

*April 25<sup>th</sup> to May 15<sup>th</sup>, 1891,*

under my instructions dated

*April 10<sup>th</sup>, 1891,*

have been critically examined and the

necessary corrections and explanations made, and the said Field Notes and Return, and

the Survey they describe, are hereby approved. A true copy of the copy of the location

certificate filed by the applicant for survey is included in the field notes.

*Raphael Johnson*

U. S. Surveyor General for

*Arizona*

UNITED STATES DEPARTMENT OF THE INTERIOR 9605 (956)  
BUREAU OF LAND MANAGEMENT M.S. 994  
ARIZONA STATE OFFICE

---

NOTICE OF CANCELLATION OF MINERAL SURVEY

The Oshkosh lode, Mineral Survey No. 994, located in section 11, Township 8 North, Range 10 West, Gila and Salt River Meridian, Arizona, is hereby canceled.


This claim has not been filed with the Arizona State Office, Bureau of Land Management, in accordance with Section 314, 90 STAT. 2769, (43 U.S.C. 1744).

This cancellation was necessitated to clear the record.

The Mineral Survey Plat should be noted as follows:

"Oshkosh lode, M.S. 994, was canceled April 22, 2002, by memo 9605 (956) M.S. 994, which is now a part of the original field notes."

April 22, 2002  
Date

  
\_\_\_\_\_  
Chief Cadastral Surveyor of Arizona