

MS.

0

1

1

0

7

(4-683.)

Mineral Survey No. 1107

Lot No.

Gila Land District.

FIELD NOTES

OF THE SURVEY OF THE MINING CLAIM OF

The United Globe Mines

KNOWN AS THE

Birds Nest and Maggie Lodes

Globe

Mining District,

Gila

County,

Arizona

Section, Township, Range

Surveyed under instructions dated April 29th, 1893

by A. C. Pendleton

U. S. Deputy Mineral Surveyor.

Claim located, 18 ..

Survey commenced May 16th, 1893.

Survey completed May 16th, 1893.

6-160
Claim located
Birds Nest lode located January 1st, 1883
Maggie lode located January 8th, 1883
Maggie lode supplemental location April 17th, 1893

Claimants address

The United Globe Mines
Globe
Arizona

PRELIMINARY OATHS OF ASSISTANTS IN SURVEY OF MINING CLAIM.

WE, E. F. Aeschlimann and W. L. Sultan, do solemnly swear that we will well and faithfully execute the duties of chain carriers; that we will level the chain upon even and uneven ground and plumb the tally-pins, either by sticking or dropping the same; that we will report the true distance to all notable objects, and the true length of all lines that we assist in measuring, to the best of our skill and ability, and in accordance with instructions given us, in the survey of the Mining Claim of The United Globe Mines

, known as the Bird's Nest and Maggie Mining Claims, situate in Globe mining district, Gila County, Arizona, in Section _____, Township No. _____, Range No. _____.

E. F. Aeschlimann, Chairman.
W. L. Sultan, Chairman.

Subscribed and sworn to by the above-named persons before me this 15th day of May, 1893.

Charles Martin
Notary Public, Gila Co.

I, _____, do solemnly swear that I will well and truly perform the duties of axeman, in the establishment of corners and other duties, according to instructions given me and to the best of my skill and ability, in the survey of the Mining Claim of _____

known as the _____, more fully described in the preceding affidavit.

_____, Axeman.

Subscribed and sworn to by the said _____ before me this _____ day of _____, 18 _____.


I, Joe Gonzales, do solemnly swear that I will well and truly perform the duties of flagman, in the establishment of corners and other duties, according to instructions given me and to the best of my skill and ability, in the survey of the Mining Claim of The United Globe Mines

known as the Bird's Nest and Maggie Mining Claims, more fully described in the preceding affidavit.

Joe Gonzales, Flagman.

Subscribed and sworn to by the said Joe Gonzales before me this 15th day of May, 1893.

Charles Martin
Notary Public, Gila Co.



feet

Survey No 1107

Birds Nest Lode

Beginning at the Initial Monument
Identical with the loc. mon.

The S.W. Center End of the Birds Nest
and the N.E. Center End of the Maggie
lodes. A mound of stones situated on
the outcrop of the ledge. Whence

The Water Shed Mountain a cor. of
Pinal and Gila Counties bears $S 37^{\circ} 01' W$

The left hand Peak of the Pinal Mountains
bears $S. 28^{\circ} 04' E.$

The Town of Globe bears $S 28^{\circ} E$ about
 $1\frac{1}{2}$ miles.

Shaft No 1 bears $N 46^{\circ} 07' E.$ 60 feet

Shaft No 2 bears $S 82^{\circ} 10' E$ 181.9 feet

Shaft on Maggie bears $S. 60^{\circ} 50' W$ 82.5 feet

Thence $N 58^{\circ} 16' W$

Loc. $13^{\circ} 59' E.$

300

To Cor No 1 (and 5)

A Cedar post 5 feet long 6" in diam-
eter set 1 foot in the ground with
mound of stones marked on N.E. side
 $\frac{1}{1107}$ and on S.W. side $\frac{5}{1107}$ whence

loc. mon. bears $N. 58^{\circ} 16' W.$ 5 feet

Ab. Min Monument No 2 bears $N 65^{\circ} 28' E$
6170 feet

Thence $N 29^{\circ} 46' E$

Local Va. $13^{\circ} 46' E$

1500

To Cor. No 2

A Cedar post 5 feet long 6" in diam-
eter set 1 foot in the ground, surrounded
by a mound of stones marked $\frac{2}{1107}$
whence. loc. mon. bears $N 29^{\circ} 46' E$ 79.5 feet

Thence $S 58^{\circ} 16' E$

Local Va. $12^{\circ} 59' E.$

300

To N.E. End Center Monument

600

To Cor No 3

A Cedar post 5 feet long 6" in
diameter set 1 foot in the ground
with mound of stones marked $\frac{3}{1107}$
loc. cor. bears $N 29^{\circ} 46' E.$ 220 feet

feet
 Thence S. $29^{\circ} 46' W$
 Local Va $13^{\circ} 30' E$.
 1478.8 Intersect N.W. side line of Buffalo
 lode The United Globe Mines claim-
 ant at S. $51^{\circ} 40' W$ 882.2 feet from its
 N.W. cor. (B. 14).

1500 To Cor No 4 and 8
 Identical with loc. cor.
 A Cedar post 5 feet long 6" in diameter
 set 1 foot in the ground surrounded by a
 mound of stones and marked on the N.E.
 side $\frac{4}{1107}$ and S.W. side $\frac{8}{1107}$ where
 Cor No 4 of Buffalo and No 6 of Mark
 Irwin lodes surveyed The United Globe
 Mines claimant bears N. $51^{\circ} 10' E$ 902 feet
 Cor No 3 (S.W. cor) of Buffalo bears S $52^{\circ} 26' W$
 897 feet

Thence N $58^{\circ} 16' W$
 Local Va $12^{\circ} 56' E$
 8.4 Intersects with N.W. side line of Buffalo
 lode S $51^{\circ} 40' W$. 904.7 feet from its N.W.
 cor (B. 14).

300 To initial mon. the place of beginning

Area

Total area of Birds Nest lode	20.6489 Acres
less conflict with Buffalo lode	<u>0.0020</u>
Net area of Birds Nest lode	20.6469 Acres

Maggie Lode

Beginning at Cor No 5 - Identical
 with Cor No 1 of this survey.

A Cedar post 5 feet long 6" in diameter
 set 1 foot in the ground with mound of
 stones marked on N.E. side $\frac{1}{1107}$ and on
 S.W. side $\frac{5}{1107}$ where

loc No 5 bears N $58^{\circ} 16' W$. 5 feet
 Thence S. $46^{\circ} 40' W$.

Local Va $13^{\circ} 46' E$

470 To gulch corner S.W.

1475.6 To Cor No 6.

Identical with loc. cor.

40 feet A Cedar post 5 feet long 6" in diameter surrounded by a mound of stones, marked $\frac{6}{1107}$

Thence S. $58^{\circ}16'E$.

Local Va. $13^{\circ}00'E$

300 To Gulch corner S.W.
600 To S.W. End Center Mon.
To Cor. No 7

Identical with loc. Cor.

A Cedar post 5 feet high 6" in diameter set 1 foot in the ground with mound of stones, marked $\frac{7}{1107}$

Thence N $46^{\circ}40'E$

Local Va $13^{\circ}00'E$

895.6 Intersects S.W. end line of Buffalo Lodge
61.6 feet S. $56^{\circ}40'E$ from its S.W. Cor No 11
1475.6 To Cor. No 8

Identical with loc. Cor.

Identical with Cor No 4 of this survey

A Cedar post 5 feet long 6" in diameter set 1 foot in the ground with mound of stones, marked on S.W. side $\frac{8}{1107}$ and on N.E. side $\frac{4}{1107}$

Thence N $58^{\circ}16'W$
Local Va $13^{\circ}00'E$

8.4 To intersection with N.W. side line of Buffalo Lodge surveyed 904.7 feet S. $51^{\circ}41'W$. from its N.W. cor (B 14)

300 To Initial Monument N.E. End Center.

600 To Cor No 5 the place of beginning

Area

Area of Maggie Lodge	19.64
	19.6374 Acres
less conflict with Buffalo Lodge	0.45
	0.4528 Acres
Net Area of Maggie Lodge	19.1846 ..
Net Area of Birds Nest Lodge	10.4623 ..
Total area of Claim	29.6469 ..

Expenditure of Five Hundred Dollars. I certify that the value of the labor and improvements upon

this claim, placed thereon by the claimant and its grantors, is not less than five hundred dollars, and that said improvements consist of

Shaft No 1 of the Birds Nest
5x4 feet 75 feet deep timbered val. \$1000

Shaft No 2 of the Birds Nest 5x5 feet
47 feet deep \$475

Shaft on Maggie 5x4 feet 75 feet deep 1000

Tunnel on Maggie S. 27° 20' E. 82.5 feet
from Cor No 111 of Buffalo, course of Tunnel
N 22° 30' W 160 feet \$800

The Tunnel is still in course of development

Location

This Claim is located on unsurveyed land in Globe Mining District Gila County Arizona about 1 1/2 miles North 28° West from the Town of Globe

The following observations were taken from the Initial Point.

Latitude 33° 25' North

The Water Shed Mountain a corner of Pinal and Gila Counties bears S 37° 01' W

The left hand Peak of the Pinal Mts. bears S 28° 04' E.

Instruments

The survey was made with a Gurley Mountain transit with solar attachment

The courses were deflected from the true meridian as determined by solar observations. The distances were measured with a steel tape 100 feet long

A. G. Benckelton

U.S. Deputy Mineral Surveyor

Affidavit of Five Hundred Dollars Improvements.

We, E. F. Aeschlimann and Joe Gonzales

of lawful age, being first duly sworn according to law, depose and say: that we are acquainted with the

"Birds Nest" and "Maggie" mining claim, situated in

Globe Mining District, Gila County,

Arizona Territory, for which The United Globe Mines

have made application for survey prior to application for patent under the provisions of the Act of Congress, approved May 10, 1872; and that the labor done and improvements made thereon by the applicants and its grantor exceed Five Hundred Dollars in value, and further that we are not personally interested in said mine.

E. F. Aeschlimann

Joe Gonzales

TERRITORY OF ARIZONA,
County of Gila } ss.

SWORN to and subscribed before me, this 18th day

of May 1893

Chas. Martin
Notary Public, Gila Co.



FINAL OATHS FOR SURVEYS.

LIST OF NAMES.

A list of the names of the individuals employed by A. G. Prudleton
 United States Deputy Mineral Surveyor, to assist in running, measuring, and marking the lines
 corners and boundaries described in the foregoing field notes of the survey of the mining claim
 of The United Globe Mines
 known as the Birds Nest and Maggie Mining Claims
 and showing the respective capacities in which they acted.

E. F. Aeschlimann, Chainman.

W. L. Sultan, Chainman.

....., Axman.

J. Gonzales, Flagman.

FINAL OATHS OF ASSISTANTS.

We, E. F. Aeschlimann and W. L. Sultan
 and Jos Gonzales, do solemnly swear that we assisted A. G.
Prudleton, United States Deputy Mineral Surveyor, in marking the corners and
 surveying the boundaries of the mining claim of The United Globe
Mines

....., known as the Birds Nest
and Maggie Mining Claims, represented
 in the foregoing field notes as having been surveyed by said deputy mineral surveyor and under
 his direction; and that said survey has been in all respects, to the best of our knowledge and
 belief, faithfully and correctly executed, and the corner and boundary monuments established
 according to law and the instructions furnished by the United States Surveyor-General for
Arizona.

E. F. Aeschlimann, Chainman.

W. L. Sultan, Chainman.

....., Axman.

J. Gonzales, Flagman.

Subscribed and sworn to by the above-named persons before me

this 18 day of May, 18 93

Chas. Martin
 Notary Public, Yuma




FINAL OATH OF U. S. DEPUTY MINERAL SURVEYOR.

I, A. G. Pundleton, U. S. Deputy Mineral Surveyor, do solemnly swear that, in pursuance of instructions received from the United States Surveyor General for Arizona, dated April 29th, 1893, I have, in strict conformity to the laws of the United States, the official regulations and instructions thereunder, and the instructions of said Surveyor General, faithfully and correctly executed the survey of the Mining Claim of The United Globe Mines, known as the Birds nest and Maggie Mining Claims, situate in Globe Mining District, Gila County, Arizona, in Section ~~_____~~, Township No. ~~_____~~, Range No. ~~_____~~, and designated as Survey No. 1107, as represented in the foregoing field notes, which accurately show the boundaries of said mining claim as distinctly marked by monuments on the ground, and described in the attached copy of the location certificate, which was received by me from the Surveyor General with said instructions, and that all the corners of said survey have been established and perpetuated in strict accordance with the law, official regulations and instructions thereunder; and I do further solemnly swear that the foregoing are the true and original field notes of said survey and my report therein, and that the labor expended and improvements made upon said mining claim by claimant or its grantors are as therein fully stated, and that the character, extent, location and itemized value thereof are specified therein with particularity and full detail, and that no portion of said labor or improvements so credited to this claim has been included in the estimate of expenditures upon any other claim.

A. G. Pundleton
U. S. Deputy Mineral Surveyor.

Subscribed and sworn to by the said A. G. Pundleton,
U. S. Deputy Mineral Surveyor, before me a Notary Public
in and for said Gila County this 19th
day of May, 1893.

Chas. J. Fortney
Notary Public,
Gila Co., Ariz.



M.S. No 1107

10

LOCATION NOTICE.

10

Notice is hereby given that the undersigned in compliance with the requirements of the Mining Act of Congress approved May 10-th, 1872, This day located and claim 1500 hundred linear feet along the course of this lead, lode or vein of mineral bearing quartz, and Three hundred feet in width on each side of the middle of said lead, lode or vein situated in the Globe Mining District, County of Gila, Arizona, and more particularly describe as follows, to wit:

Commencing at this monument of stones, being the center of the Southerly end of claim, and upon which this notice is posted thence West North West 300 feet to a monument of stones; thence North North East 1500 feet to a monument of stones; thence E. S. East 300 feet to a monument of stones; being the center of North erly end of clai; thence East S. East 300 feet to a monument of stones; thence South South West 1500 feet to a monument of stones thence W. N. West 300 feet to place of beginning.

This claim is situated about 2500 feet from the Globe Mine this monument being near the trail to Rambough Camp, on the di- vide West from the Globe and shall be known as the Birds Nest Mine.

Located January 1st, 1893.

Locators: Barned Mc Coy

James Anderson.

Witnesses

J. D. Higgins

Recorded at request of J. Anderson, at 6 O clock P .M. Jan 1, 1893.

P. B. Miller. Recorder.

Book NO. 1. Records of Mines Page 618

Territory of Arizona))s.s.
County of Gila,)

I, C. T. Martin, County Recorder in and for the County, Ter. said ritory aforesaid do hereby certify that the above and foregiing is a full and true and correct copy of the location notice of the

"Birds Nest Mine at the same appears of record in my office, in Book 1 of Mines at Page 618

Given under my hand and official seal this 17 day of april 1893.

Chas. T. Martin. Recorder.



MS. No 1107

11

SUPPLEMENTAL LOCATION NOTICE.

Notice is hereby given that the undersigned in compliance with the requirements of the Mining Act, of Congress, approved May 10- 1872, and all Acts amendatory thereof, have this day located and claim 1500 linear feet along the course of this lead, lode or vein of mineral bearing quartz, and 300 feet in width, on each side of the middle of said lead, lode or vein, situated in the Globe Mining District, County of Gila, Arizona, and more particularly described as follows, to wit:

Commencing at this monument of stones, being the center of the North end of claim, and upon which this notice is posted; thence 300 ft. N 60° 15' W. to a monument of stones; thence S 44° W 1500 feet to a monument of stones; thence S 60° 15' E. 300 ft. to a monument of stones; being the center of South end of claim, thence S 60° 15' E. 300 feet to a monument of stones; thence N 44° E to monument of stones; thence N 60° 15' W. 300 feet to the place of beginning.

This claim called the "Maggie" was imperfectly described by its original locator, Thomas Irvine on Jan, 8th, 1883, and this supplemental location notice is made for the purpose of more fully describing said claim.

This April 17th, 1893.

Locator and present owner

The United Globe Mines.

Witness

E. H. Cook,

W. L. Sultan.

Filed and recorded at request of E. H. Cook at 30 minutes past 12 o'clock P.M. April 17th, 1893.

Chas T. Martin Co, Recorder.

Book 4 of Mines at Page 260

Territory of Arizona)


)s.s.

County of Gila.

I, C. T. Martin, County Recorder, in and for said County, Territory aforesaid do hereby certify that the above and foregoing is a full true, and correct copy of the supplemental location notice of the "Maggie" Mine, as the same appears of record in my office in Book 4 of Mines at Page 260.

Given under my hand and official seal this 17- day of April 1893.

Chas. T. Martin. Recorder.



LOCATION NOTICE.

Notice is hereby given, that the undersigned in compliance with the requirements of the Mining Act, of Congress, approved May 10- 1872, has this day located and claim Fifteen hundred linear feet along the course of this lead, lode or vein of mineral bearing quartz and 300 feet in width on each side of the middle of said lead, lode or vein, situated in the Globe Mining District County of Gila, Arizona, and more particularly described as follows, to wit:

Commencing at this monument of stones, being the center of the Northerly end of claim, and upon which this notice is posted thence East South East 300 feet to a monument of stones; thence S, S. West 1500 feet to a monument of stones; thence W.N. West 300 feet to a monument of stones; being the center of the Southerly end of claim, thence W. N. West 300 feet to a monument of stones; thence E. S. East 300 feet to the place of beginning.

This claim is situated about 2500 feet N Westerly from the Globe Mine main shaft the monument being close to the trail or road on the divide towards the Tacoma Mine and shall be known as the Maggimine.

Located Jan 8th, 1883.

Loc ator

Thos, Irvine.

Witnesses:

Mike Mc Coy.

James Anderson.

Recorded at request of T. Irvine at 9 O clock A. M. Jan. 9- 1883.

P. B. Miller Recorder.

Book 2 of records of Mines

Page 4.

Territory of Arizona)

)s.s.

County of Gila.)

I, C. T. Martin, County Recorder in and for said County, Territory aforesaid do hereby certify that the above and foregoing is a full true and correct copy of the location notice of the "Maggie Mine as the same appears of record in my office- in Book 2 of mines at Page 4.

Given under my hand and official seal this 17- day of April 1893.

Recorders Seal

Chas T. Martin, Recorder.

(4-687.)

Surveyor General's Certificate of Approval of Field Notes and Survey of Mining Claim.

Department of the Interior,

Office of U. S. Surveyor General,

Tucson, Arizona

September 1st, 1893.

I, U. S. Surveyor General for *District of Arizona*,

do hereby certify that the foregoing and hereto attached Field Notes and Return of the Survey of the Mining Claim of *The United Globe Mines*

....., known as the *Birds Nest and Maggie Lodes*,

situate in *Globe* mining district,

Gila County, *Arizona*,

in Section, Township No., Range No.

....., designated as Survey No. *1107*

executed by *A. G. Pendleton*, U. S. Deputy Mineral

Surveyor, *May 16*, 18 *93*, under my instructions dated

April 29, 18 *93*, have been critically examined and the

necessary corrections and explanations made, and the said Field Notes and Return, and

the Survey they describe, are hereby approved. A true copy of the copy of the location

certificate filed by the applicant for survey is included in the field notes.

Levi H. Manning

U. S. Surveyor General for *Arizona*.

o c-162