

MS.

0

1

2

0

8

MINERAL SURVEY NO. 1208 A & B

Claims	M & B Des. Page No.	Imps. Page No.	Loc. Notices Page No.
Bay State	7	16	4
Burtis	2	15	1
Daisy	4	15	3
Mount Hope	8	16	5
Peacock	3	15	10
Uphill	1	15	9
Wellington	11	16	6
Western Slope	10	16	7
Wilson	6	16	8
Peacock M.S.	13	-	2

(4-683.)

Mineral Survey No. 1208 a + B

Lot No.

Pima Land District.

FIELD NOTES

OF THE SURVEY OF THE MINING CLAIM OF

The Red Rock Copper Company of Chicago

KNOWN AS THE

U.S. Mineral Survey No. 1208 a + B.

Silver Bell Mining District,

Pima County, Arizona

Section Township 128 Range 8E

Surveyed under instructions dated Dec. 9, 1895,

by Lewis Washley, U. S. Deputy Mineral Surveyor.

Claim located, 18

Survey commenced Dec. 16th, 1895

Survey completed Dec. 25th, 1895

14128 b-2500

- List of claims and dates: Curtis Sode located May 14th 1889, Reasack re-located Jan 3rd 1890, Daisy July 20th 1882, Bay State July 20th 1882, Mount Hope Jan 1st 1885, Weston Slope Jan 1st 1885, Wellington Jan 10th 1885, Wilson April 17th 1887, Uphill Jan 1st 1890, Reasack Mill Silt Dec. 7th 1895

Surveyor General's Certificate of Approval of Field Notes and Survey of Mining Claim.

Department of the Interior,

Office of U. S. Surveyor General,

Tucson, Arizona

December 30, 1895.

I, U. S. Surveyor General for *District of Arizona*

do hereby certify that the foregoing and hereto attached Field Notes and Return of the

Survey of the Mining Claim of *The Red Rock Copper Company of Chicago*

Peacock, Daisy, Day State, Mount Hope, Western Slope, Wellington, Wilson, uphill & Butts lodes & Peacock Mill-site, known as the

situate in *Silver Bell* mining district,

Pima County, *Arizona*

in Section _____, Township No. _____, Range No. _____

_____ designated as Survey No. *1208 A + B*

executed by *Lewis Wolfley*, U. S. Deputy Mineral

Surveyor, *Dec. 16-25"*, 1895, under my instructions dated

Dec. 9", 1895, have been critically examined and the

necessary corrections and explanations made, and the said Field Notes and Return, and

the Survey they describe, are hereby approved. A true copy of the copy of the location

certificate filed by the applicant for survey is included in the field notes.

Levi H. Manning

U. S. Surveyor General for *Arizona*

PRELIMINARY OATHS OF ASSISTANTS IN SURVEY OF MINING CLAIM.

WE, Joseph Puette and James A. Sumpster,
do solemnly swear that we will well and faithfully execute the duties of chain carriers;
that we will level the chain upon even and uneven ground and plumb the tally-pins,
either by sticking or dropping the same; that we will report the true distance to all
notable objects, and the true length of all lines that we assist in measuring, to the best
of our skill and ability, and in accordance with instructions given us, in the survey of
the Mining Claim of The Red Rock Copper
Company of Chicago, known as the
Placemat, Daisy, Big State, Mount Hope, Western Slope, Wellington, Nelson, Upland &
Route, Lakes & the Redrock Hill site Sur. No 1208 a + b
situate in Prima County, Arizona,
in Section _____, Township No. _____, Range No. _____

Joe Puette, Chainman.
W. H. Drum, Chainman.

Subscribed and sworn to by the above-named persons before
me this 16th day of Dec, 1895

Lewis Murphy Notary Public

I, James A. Sumpster, do solemnly swear that I will well and
truly perform the duties of axeman, in the establishment of corners and other duties,
according to instructions given me and to the best of my skill and ability, in the survey
of the Mining Claim of The Red Rock Copper
Company of Chicago,
known as the Mineral Survey No. 1208 a + b,
more fully described in the preceding affidavit.

James A. Sumpster, Axeman.

Subscribed and sworn to by the said James A.
Sumpster before me this 16th day of
Dec, 1895

Lewis Murphy Notary Public

I, James A. Sumpster, do solemnly swear that I will
well and truly perform the duties of flagman, in the establishment of corners and other
duties, according to instructions given me and to the best of my skill and ability, in the
survey of the Mining Claim of The Red Rock Copper
Company of Chicago
known as the Mineral Survey No 1208 a + b,
more fully described in the preceding affidavit.

James A. Sumpster, Flagman.

Subscribed and sworn to by the said James A.
Sumpster before me this 16th day of
Dec, 1895.

Lewis Murphy Notary Public

Feet.

MINERAL SURVEY NO. 1208 A.

UPHILL LODE.

-----eee-----

Beginning at corner No. 1, which is identical with the N.W. corner of the location.

A redwood post 5 ft. long, 4 ins. square, and marked 1-1208 A., from which,

U. S. L. M. No. 1204 bears S. $15^{\circ}30'$ W., distant 479.1 feet.

Corner No. 13-1205 A., of the Wear lode, belonging to the Atlas Mining Company, of Chicago, bears S. $84^{\circ}03'$ W., 276.3 feet distant.

Thence S. $18^{\circ}12'$ E.
Var. $13^{\circ}50'$ E.

Along rocky northeasterly mountain slopes.

1500. To corner No. 2.

A redwood post 5 ft. long, 4 ins. square, set 2 ft. in the ground in a mound of stone, marked 2-1208 A., being also N.W. cor. of Peacock lode, Survey $\frac{10}{1208}$.

Boboquivari Peak bears S. $4^{\circ}40'$ W.

Pichacho Peak bears N. $30^{\circ}50'$ E.

Top Superstition Mts. bears N. $9^{\circ}26'$ E.

Thence N. $80^{\circ}38'$ E.
Var. $13^{\circ}50'$ E.

Along the northerly end line of Peacock lode.

607.2 To cor. No. 3.

A redwood post 5 ft. long, 4 ins. square, and marked 3-1208 A., in a mound of stones 3 ft. high.

Thence N. $18^{\circ}12'$ W.,
Var. $13^{\circ}50'$ E.

640. A shaft on the Uphill lode, at right angles to side line, 107 ft. distant, 80 ft. deep.

1153.4 N. W. cor. of Burtis lode, being cor. No. 5-1208 A.

(2)

Feet.

1500. To corner No. 4.

A redwood post 5 ft. long, 4 ins. square, in mound of stone, marked 4-1208 A.,

Thence S. 80° 38' W.
Var. 13° 50' E.

329.2 S.E. cor. of Wear lode, No. 14-1205 A. bears S. 0° 48' E, distant 166 ft.

607.2 To cor. No. 1, and place of beginning.

-----0-----

BURTIS LODE

Beginning with corner No. 5-1208 A., which is the N.W. corner of this location.

A redwood post 5 ft. long, 4 ins. square, marked 5-1208 A., in a mound of stones, 3 ft. high, from which,

Cor. No. 4-1208 A., bears N. 18° 12' W. distant 346.6 ft.

Thence N. 80° 02' E.
Var. 13° 50' E.

590.7 To cor. No. 6.

A redwood post 5 ft. long, 4 ins. square, marked 6-1208 A., in a mound of stone, 3 ft. high.

Thence S. 16° 57' E.
Var. 13° 50' E.

Along southwesterly rocky mountain slopes.

1470.⁸ To cor. No. 7.

A redwood post marked 7-1208 A., in a mound of stone 3 ft. high, being also cor. No. 16-1208 A. Daisy lode.

Thence S. 80° 02' W.
Var. 13° 50' E.

Along the N. end line of the Daisy lode.

558.2 To cor. No. 8.

A redwood post 5 ft. long, 4 ins. square, marked

Feet.

(3)

8-1208 A., in a mound of stone, 3 ft. high, and being also Cor. No. 13-1208 A. of the Daisy lode of this survey.

Thence N. $18^{\circ}12'$ W.
Var. $13^{\circ}50'$ E.

Along the east side line of the Peacock lode.

- 320.6 To cor. of Peacock and Uphill lodes, being cors. 3 & 9 of 1208 A., and along Uphill E. side line.
- 629.3 A shaft at right angles to line on Burtis lode, 55 ft. dist. and 22 ft. deep.
1474. To cor. No. 5, and place of beginning.

-----0-----

Peacock lode

Beginning at cor. No. 9 of this survey, identical with the N.E. cor. of this location.

A redwood post 5 ft. long, 4 ins. square, marked 9-1208 A., in a mound of stones, being also S.E. cor. of the Uphill lode, cor. No. 3-1208 A.

Thence S. $80^{\circ}38'$ W.
Var. $13^{\circ}50'$ E.

Along the S. end line of the Uphill lode.

300. At right angles to this line from this point the E. end of an open cut 30 ft. long, 6 ft. deep, bears 280 ft. distant.

At 450 ft. distant is a shaft 30 ft. deep.

325. At right angles to line, distant 280 ft. is an incline shaft 20 ft. deep.

- 607.2 To cor. No. 10.

A redwood post 5 ft. long, 4 ins. square, marked 10-1208 A., in a mound of stones, 3 ft. high, being also cor. No. 2-1208 A. of the Uphill lode.

More fully described as Cor. No. 2-1208 A. of this survey.

Feet.

4.

Thence S. $18^{\circ}12'$ E.
 Var. $13^{\circ}50'$ E.

Along southwesterly steep and rocky Mt. slopes.

1486.1 To cor. No. 11.

A redwood post 5 ft. long, 4 ins. square, marked 11-1208 A., in a mound of stone, 3 ft. high, being also Cors. 32-1208 A., and 35-1208 A.

Thence N. $80^{\circ}38'$ E.
 Var. $13^{\circ}50'$ E.

Along the N. end line of the Western Slope lode.

607.2 To cor. No. 12.

A redwood post 5 ft. long, 4 ins. square, marked 12-1208 A., in a mound of stone, 3 ft. high, also being Cor. No. 31-1208 A.

Thence N. $18^{\circ}12'$ W.
 Var. $13^{\circ}50'$ E.

Following the west line of the Daisy lode.

90. 80 feet at right angles to line on the Peacock lode, a 30-foot tunnel, and 15 ft. inside tunnel, ^a and shaft 100 ft. deep, cr. of tunnel northwesterly.

176. Shaft on Daisy, described in Daisy lode.

693. A shaft at right angles 105 feet dist. on Peacock lode 40 ft. deep,

723. A shaft 40 ft. east on Daisy.

1165.5 Cor. Nos. 8-1208 A., of Burtis, or Cor. No. 12-1208A of Daisy lodes, and along Burtis west side line.

1486.1 To cor. No. 9, and place of beginning.

 Daisy lode.

Beginning at cor. 13 of this survey.

Being identical with the N.W. cor. of the location

A redwood post 5 ft. long, 4 ins. square, marked 13-1208 A. in a mound of stones, being also Cor.

Feet.

(5)

No. 8-1208 A of this survey.

Thence S. 18° 12' E.
Var. 13° 50' E.

Along the east side line of the Peacock lode.

525. A shaft at right angles 115 ft. dist., 15 ft. deep.

535. 125 ft. dist. 10 ft. deep, shaft. Both shafts in ore.

861. A shaft 40 ft. dist., 70 ft. of drift at bottom, at right angles to this line at this point. All three of above works on Daisy lode.

1165.5 S.E. cor. Peacock and N.W. cor. of Western Slope lodes being cors. Nos. 12-1208 A. and 31-1208 A. And along easterly side line of Western Slope lode.

1344. Bank of Arroyo Creek, course westerly.

1469.8 To cor. No. 14, in centre of Arroyo.

I therefore place the monument 12 ft. N. 18° 12' W.

A redwood post 5 ft. long, 4 ins. square, and marked 14-1208 A. W.C., also 27-1208A. W.C., also 30-1208 A. W.C.

Thence N. 80° 02' E.
Var. 13° 50' E.

And up arroyo.

From this cor. the Daisy tunnel bears 50° to the North of line and 150 ft. distant.

Tunnel 150 ft. ~~xxxxxx~~ long, Cr. northerly.

And a shaft bears 46° N. of line 160 ft. dist.

Latter being just north of arroyo.

570.9 To cor. No. 15.

A redwood post 5 ft. long, 4 ins. square, marked 15-1208 A. in a mound of stone, 3 ft. high.

Being also the N.E. cor. of the Mt. Hope and the N.W. cor. of the Bay State and S.W. cor. of the Wilson lodes, and Cors, 26-1208 A., 21-1208 A., and

Feet.	(6)
	20-1208 A. of this survey. Corner on N. edge of arroyo. Thence N. $18^{\circ}42'$ W. Var. $13^{\circ}50'$ E. Leave arroyo.
565.5	Top steep ridge.
601.5	To N.W. cor. Wilson lode, cor. 17-1208 A. of this survey.
1470.8	To cor. No. 16. A redwood post 5 ft. long, 4 ins. square, marked 16-1208 A., in a mound of stone, 3 ft. high. Being also cor. 7-1208 A. of this survey. Thence S. $80^{\circ}02'$ W. Var. $13^{\circ}50'$ E.
558.2	To cor. No. 13, and place of beginning. ----- WILSON LODGE. Beginning at cor. No. 17. A redwood post 5 ft. long, 4 ins. square, marked 17-1208 A., in a mound of stone, 3 ft. high, being also N.W. cor. of location. <i>cor. $\frac{7-16}{1208}$ A. but N. $18^{\circ}42'$ W., 869.3 ft. dist.</i> Thence N. $75^{\circ}30'$ E. Var. $13^{\circ}50'$ E.
444.	A shaft at right angles to line, 125 ft. dist. 15 ft. deep.
790.	Cross road, bears N. and S. ly. to Silver Bell camp.
1031.	To cor. No. 18. A redwood post 5 ft. long, 4 ins. square, marked 18-1208 A., in a mound of stones, 3 ft. high. N.E. cor. of dwelling house of Silver Bell camp bears N. $12^{\circ}48'$ W. S.E. cor. of boarding house bears N. $12^{\circ}37'$ E. a few hundred yards distant.

Feet.	(7)
	<p>Thence S. $18^{\circ}42'$ E. Var. $13^{\circ}50'$ E.</p>
601.5	<p>To cor. No. 19.</p> <p>A redwood post 5 ft. long, 4 ins. square, marked 19-1208 A., in a mound of stones, being S.E. cor. of location.</p> <p>Thence S. $75^{\circ}30'$ W. Var. $13^{\circ}50'$ E.</p>
512.9	<p>To N.E. cor. of Bay State lode, being cor. No. 22-1208 A. of this survey.</p>
1031.	<p>To cor. No. 20.</p> <p>A redwood post 5 ft. long, 4 ins. square, marked 20-1208 A., in a mound of stone, 3 ft. high.</p> <p>Being also the S.E. cor. of Daisy lode, or N.W. cor. of Bay State lode, or cors. 15-1208 A., and 21-1208 A., of this survey, and cor. 26-1208 A. Mount Hope.</p> <p>Thence N. $18^{\circ}42'$ W. Var. $13^{\circ}50'$ E.</p>
565.	<p>To top of ridge.</p>
601.5	<p>To cor. No. 17, and place of beginning.</p> <p>-----</p> <p style="text-align: center;">BAY STATE</p> <p>Beginning at cor. No. 21.</p> <p>Being the N.W. cor. of location.</p> <p>A redwood post 5 ft. long, 4 ins square, marked 21-1208 A., in a mound of stones, 3 ft high.</p> <p>Being also cors. 15-1208A., 20-1208 A., and 26-1208 A., of this survey.</p> <p>The cor. being in an arroyo on the north side. course of arroyo westerly.</p> <p>Thence N. $75^{\circ}30'$ E. Var. $13^{\circ}50'$ E.</p> <p>Up an arroyo.</p>

Feet. (8)

519.1 To cor. No. 22.
 A redwood post 5 ft. long, 4 ins. square, marked 22-1208 A., in a mound of stone, 3 ft. high. Being in an arroyo on the south side.
 Thence S. 30° 55' E.
 Vsr. 13° 50' E.

750. At right angles to line 210 ft. dist. is a tunnel 75 ft. long, course ~~XXXXXXXXXX~~ Northwesterly.

843.7 N.W. cor. of Florence lode. Owners unknown.

1500. To cor. No. 23.
 A redwood post 5 ft. long, 4 ins. square, marked 23-1208 A., in a mound of stone, 3 ft. high.
 Thence S. 75° 30' W.
 Var. 13° 50' E.

613.4 To cor. No. 24.
 A redwood post 5 ft. long, 4 ins. square, marked 24-1208 A., in a mound of stone, 3 ft. high, and being also cor. No. 25-1208 A., of this survey, S.E. cor. of Mt. Hope lode.
 Thence N. 27° 25' W.
 Var. 13° 50' E.
 Along east side of the Mr. Hope lode.

200. Cross a road to mines on Bay State lode.

340. A shaft 127 ft. dist. at right angles to line 250 ft. deep, on Bay State.

806. Top of ridge, E. and Westerly.

900. At right angles to line 180 ft. dist. west end of an open cut 80 ft. long, 6 ft. deep

1476.4 To cor. No. 21, and place of beginning.

MT. HOPE LODE.

Beginning at cor. No. 25.
 Being the S.E. cor. of location.

Feet

(9)

A redwood post 5 ft. long, 4 ins. square, marked 25-1208 A., in a mound of stone, 3 ft. high, and being also the S.W. cor. of the Bay State lode, and cor. No. 24-1208 A. of this survey.

Thence N. $27^{\circ}25'$ W.
Var. $13^{\circ}50'$ E.

Along the west side line of the Bay State lode.

150. At right angles to line and distant ²152 ft. a shaft
35 ft. deep.

200. *Road bears E by and W by.*
806. Top of high ridge E. and Westerly.

1460. Cross road, and arroyo, course westerly.

1476.4 To cor. No. 26.

A redwood post 5 ft. long, 4 ins. square, marked 26-1208 A. and in a mound of stone, 3 ft. high, being also cor. 15-20-21 1208 A. of this survey.

Thence S. $80^{\circ}02'$ W.
Var. $13^{\circ}50'$ E.

Along the S. end line of the Daisy lode.

570.9 To cor. No. 27.

This point coming in the bed of the arroyo I place a redwood post 5 ft. long, 4 ins. square, marked 27-1208 A. W.C. in a mound of stones, 3 ft. high, 12 ft. N. $18^{\circ}12'$ W. above the water wash, being the W.C. also to cors. 14 and 30, survey 1208 A.

Thence S. $35^{\circ}56'$ E.
Var. $13^{\circ}50'$ E.

Leaving wash and Mt. Hope and along the E. side line of the Western Slope lode.

1198.8 Cor. No. 24-1208 A. and S.E. cor. of Western slope lode.

1337. Cross an arroyo course westerly.

1392. Cross a road running to mines on Bay State and Mt. Hope lodes.

Feet.	(10)
1465.1	<p>To cor. No. 28.</p> <p>A redwood post 5 ft. long, 4 ins. square, marked 28-1208 A., in a monument of stones, 3 ft. high.</p> <p>Thence N. $80^{\circ}02'$ E. Var. $13^{\circ}50'$ E.</p> <p>Along and up an arroyo.</p>
610.2	<p>To cor. No. 25, and place of beginning.</p> <p>-----</p> <p>WESTERN SLOPE LODGE</p> <p>Beginning at cor. No. 29, being the S.E. cor. of the location.</p> <p>A redwood post 5 ft. long, 4 ins. square, marked 29-1208 A., in a monument of stones, 3 ft. high, and from which the S.W. cor. of Mt. Hope lode bears S. $25^{\circ}56'$ E. distant 266.3 ft.</p> <p>Thence N. $25^{\circ}56'$ W. Var. $13^{\circ}50'$ E.</p> <p>Along the west side of Mt. Hope lode.</p>
1198.8	<p>To cor. No. 30 in an arroyo witnessed by a redwood post 5 ft. long, 4 ins. square, marked 30-1208 A., W.C. in a mound of stone, 3 ft. high, N. $18^{\circ}12'$ W. 12 ft. of point, being also W.C. for cors. 14 and 27, survey 1208 A. and Crs. hrs. E. and Westerly.</p> <p>Thence N. $18^{\circ}12'$ W. Var. $13^{\circ}50'$ E.</p> <p>Along the west side of the Daisy lode.</p>
304.3	<p>To cor. No. 31.</p> <p>A redwood post 5 ft. long, 4 ins. square, marked 31-1208 A., in a mound of stones, 3 ft. high.</p> <p>Being also S.E. cor. of Peacock lode, cor. No. 12-1208 A. of this survey.</p> <p>Thence S. $80^{\circ}38'$ W. Var. $13^{\circ}50'$ E.</p>

Feet.	(11)
	Along the S. end line of the Peacock lode.
607.2	To cor. No. 32. A redwood post 5 ft. long, 4 ins. square, marked 32-1208 A., in a mound of stones, 3 ft. high, Being also N.E. cor. of Wellington lode and cors. Nos. 11 and 35 survey 1208 A. of this survey. Thence S. $24^{\circ}14'$ E. Var. $13^{\circ}50'$ E.
320.	Along the E. side line of the Wellington lode.
	Cross road in arroyo course westerly.
845.	At right angles to line a tunnel, mouth 20 ft. distant, course southerly, 120 ft. long.
1500.	To cor. No. 33. A redwood post 5 ft. long, 4 ins. square, marked 33-1208 A., in a mound of stones, 3 ft. high. Being also S.E. cor. of Wellington lode, Cor. 34-1208 A. of this survey. Thence N. $80^{\circ}38'$ E. Var. $13^{\circ}50'$ E.
	Along rocky S'ly Mt. slopes.
611.	To cor. No. 29 and place of beginning. ----- WELLINGTON LODGE. Beginning at cor. No. 34, being the S.E. cor. of the location. A redwood post 5 ft. long, 4 ins. square, marked 34-1208 A., in a mound of stones, 3 ft. high. Being also S.W. cor. of Western slope lode, cor. 33-1208 A., of this survey. Thence N. $24^{\circ}14'$ W. Var. $13^{\circ}50'$ E.
	Along the west side line of the Western Slope lode.
520.	At right angles to line dist. 130 ft., a shaft

- Feet. (12)
- 35 ft. deep.
1180. Cross road in an arroyo course westerly.
1500. To cor. No. 35.
- A redwood post 5 ft. long, 4 ins. square, marked 35-1208 A., in a mound of stone, 3 ft. high, being also cor. No. 32-1208 A., of this survey.
- Thence S. $80^{\circ}38'W$.
Var. $13^{\circ}50'W$.
611. To cor. No. 36.
- A redwood post 5 ft. long, 4 ins. square, marked 36-1208 A. in a mound of stone, 3 ft. high.
- Thence S. $24^{\circ}14'E$.
Var. $13^{\circ}50'E$.
90. Cor. No. 3-1208 B. of the Peacock Mill-site, and along the easterly end of M.S.
253. Cross road in an arroyo course westerly.
258. Cor. No. 2-1208 B. of the Peacock Mill-site.
1040. At right angles to line, distant 200 ft. to west end of an open cut, 10 ft. long, 5 ft. deep.
1160. At right angles to line an open cut 10 ft. long, distant 195 ft.
1250. At right angles to line an open cut 8 ft. long, all easterly and westerly, distant 190 ft.
1500. To cor. No. 37.
- A redwood post 5 ft. long, 4 ins. square, marked 37-1208 A., in a mound of stones, 3 ft. high.
- Thence N. $80^{\circ}38'E$.
Var. $13^{\circ}50'E$.
611. To cor. No. 34, and place of beginning.

Area of Uphill lode-----	20.86	acres.
Area in conflict with Wear lode and excluded		
	.05	"
Net area of Uphill-----	20.61	"
Area of Burtis lode-----	19.2	"

Feet.

(13)

Area of Peacock lode-----	20.47	acres.
Area of Daisy lode-----	18.84	"
Area of Wilson lode-----	14.20	"
Area of Bay State lode-----	18.70	"
Area of Mt. Hope lode-----	19.09	"
Area of Western Slope lode-----	19.71	"
Area of Wellington lode-----	20.33	"
Net area of lode claims-----	171.15	acres.

SURVEY NO. 1208 B.

PEACOCK MILL-STEE.

Beginning at cor. No. 1.

Which is identical with the ^{SE} S.E. cor. of the location.

A redwood post 5 ft. long, 4 ins. square, marked 1-1208 B., in a mound of stones, 3 ft. high.

Being also cor. No. 1 of survey 1207.

U.S. L.M. No. 1204 bears $N 0^{\circ} 44' W.$ dist. 3580 ft.

S.W. cor. of Peacock lode bears $N. 50^{\circ} 42' E.,$ dist. 1586.6 ft.

Mt. St. Rosa bears $S. 77^{\circ} W.$

Thence $N. 29^{\circ} 35' E.$
Var. $13^{\circ} 50' E.$

1023.7 To cor. No. 2.

A redwood post 5 ft. long, 4 ins. square, marked 2-1208 B., in a mound of stone, 3 ft. high, and being the intersection of the westerly side line of the Wellington lode, and in an arroyo just at the S. edge and alongside a road.

Thence $N. 24^{\circ} 14' W.$
Var. $13^{\circ} 50' E.$

Along the westerly side line of the Wellington lode.

Feet. (14)

10. Cross road, bears westerly, in an arroyo.

167.5 To cor. No. 3.

A redwood post 5 ft. long, 4 ins. square, marked 3-1208 B., in a mound of stone, 3 ft. high, and 90 ft. S. $24^{\circ}14'$ E. of cor. No. 36-1208 A. of this survey.

Thence S. $33^{\circ}41'$ W.
Var. $13^{\circ}50'$ E.

170. Cross road in an arroyo. , course *westerly*.

1010. Cross same road and same arroyo, course southerly.

1380.3 To cor. No. 4.

A redwood post, 5 ft. long, 4 ins. square, marked 4-1208 B., in a mound of stone, 3 ft. high, on the west side of arroyo, and at the intersection of the northerly end line of the Wauconda lode.

Thence N. $72^{\circ}12'$ E.
Var. $13^{\circ}50'$ E.

Along the northerly end line of the Wauconda lode.

20. Cross arroyo, course southerly.

70. Cross road, course southerly.

346.6 To cor. No. 1 and place of beginning.

Area 4.99 acres.

On the mill-site there is a road leading to the mines and not less than 200 ft. of 3 in. ~~xxxx~~water pipe.

Variation at all the corners $13^{\circ}50'$ E.

The surveys of these lodes and the mill-site are within their respective locations.

LOCATION.

This claim is located in the Silver Bell Mining

Feet.

(15)

District, Pima County, Arizona, and about twenty miles southwesterly from Red Rock Station on the S.P.R.R. and on unsurveyed land.

EXPENDITURE.

I hereby certify that the value of the labor and improvements upon this claim, placed thereon by the claimant or their grantors is not less than five hundred dollars and that said improvements consist of

A shaft on the Uphill lode, 80 ft. deep,

Value. . . . \$800.00

A shaft on the Burtis, 22 ft. deep,

Value. . . . \$200.00

On the Peacock lode the following:

An open cut 30 ft. long, 6 feet deep,

Value \$150.00

A shaft 30 feet deep,

Value. . . . \$250.00

An incline shaft 20 feet deep,

Value. . . . \$150.00

A tunnel 30 ft. long,

Value. . . . \$200.00

A shaft in tunnel 100 ft. deep,

Value. . . . \$900.00

A shaft 40 feet deep,

Value. . . . \$300.00

On the Daisy lode, the following:

A shaft 15 ft. deep,

Value. . . . \$100.00

A shaft 10 ft. deep, all in ore.

Value. . . . \$75.00

(16)

A shaft 70 ft. deep,

Value. . . . \$700.

On the Wilson lode, a shaft 15 ft. deep,

Value. . . . \$100.00

On the Bay State lode, a tunnel 75 ft. long,

Value. . . . \$700.00

A shaft 250 ft. deep,

Value. . . . \$3000.00

An open cut, 80 ft long,

Value. . . . \$400.00

On the Mt. Hope lode,

A shaft 35 ft. deep,

Value \$300.00

On the Western Slope, a tunnel 120 ft long,

Value. . . . \$1000.00

On the Wellington lode, a shaft 35 ft. deep,

Value. . . . \$300.00

three open cuts,

Value \$200.00

The survey was made with a Young and Sons Mountain Transit with Smith's solar attachment, and courses were deflected from true meridian as determined by solar observation. Distances were measured with a 500 ft. steel tape, and a 50-foot tape. Dec. 16-25 '95.

Lewis Wolfley,

U. S. Deputy Mineral Surveyor.

Tucson, December 25, 1895.

FINAL OATHS FOR SURVEYS.

LIST OF NAMES.

A list of the names of the individuals employed by Lewis Wolfey
 United States Deputy Mineral Surveyor, to assist in running, measuring, and marking the lines
 corners and boundaries described in the foregoing field notes of the survey of the mining claim
 of The Peacock, Red Rock, Copper Company of Chicago
 known as the U. S. Mineral Survey No. 1208 A. M. B.
 and showing the respective capacities in which they acted.

Joseph Puette, Chainman.
Wm Drum, Chainman.
James S. Livingston, Axman.
James S. Livingston, Flagman.

FINAL OATHS OF ASSISTANTS.

We, Joseph Puette, Wm Drum
 and James S. Livingston, do solemnly swear that we assisted Lewis
Wolfey, United States Deputy Mineral Surveyor, in marking the corners and
 surveying the boundaries of the mining claim of The Red Rock, Copper
Company of Chicago uphill, Daisy,
Peacock, Butte, Millon, Boy State known as the
Mt. Hope, Western Slope, at Millington Lumber, represented
and the Peacock, U.S.
 in the foregoing field notes as having been surveyed by said deputy mineral surveyor and under
 his direction; and that said survey has been in all respects, to the best of our knowledge and
 belief, faithfully and correctly executed, and the corner and boundary monuments established
 according to law and the instructions furnished by the United States Surveyor-General for
Arizona

Jos. Puette, Chainman.
W. H. Drum, Chainman.
James S. Livingston, Axman.
James S. Livingston, Flagman.

Subscribed and sworn to by the above-named persons before me
 this 25th day of December, 1895.

Lewis Wolfey
Notary Public


FINAL OATH OF U. S. DEPUTY MINERAL SURVEYOR.

I, Lewis Wolpely, U. S. Deputy Mineral Surveyor, do solemnly swear that, in pursuance of instructions received from the United States Surveyor General for Arizona, dated Dec 9th, 1895, I have, in strict conformity to the laws of the United States, the official regulations and instructions thereunder, and the instructions of said Surveyor General, faithfully and correctly executed the survey of the Mining Claim of The Red Rock Copper Company of Chicago, known as the Uphill, Hunt's, Daisy, Peacock, Wilson Bay, West's, Vestin's, Slope Mt Hope & Dellington, Fido & Peacock M. S. situate in Silver Bell Mining District, Pima County, Arizona, in Section _____, Township No. _____, Range No. _____, and designated as Survey No. 1208 a + 13, as represented in the foregoing field notes, which accurately show the boundaries of said mining claim as distinctly marked by monuments on the ground, and described in the attached copy of the location certificate, which was received by me from the Surveyor General with said instructions, and that all the corners of said survey have been established and perpetuated in strict accordance with the law, official regulations and instructions thereunder; and I do further solemnly swear that the foregoing are the true and original field notes of said survey and my report therein, and that the labor expended and improvements made upon said mining claim by claimant or its grantors are as therein fully stated, and that the character, extent, location and itemized value thereof are specified therein with particularity and full detail, and that no portion of said labor or improvements so credited to this claim has been included in the estimate of expenditures upon any other claim.

Lewis Wolpely
U. S. Deputy Mineral Surveyor.

Subscribed and sworn to by the said Lewis Wolpely
U. S. Deputy Mineral Surveyor, before me U. S. Surveyor General
this 28th
day of December, 1895;

Geo. H. Manning
U. S. Surveyor General.



Affidavit of Five Hundred Dollars Improvements.



We Joseph Puette and James S. Crigsten
of lawful age, being first duly sworn according to law, depose and say: that we are acquainted
with the Servey No 1208 A & B, of mining claim, situated in
Silas Bell Mining district, Pima County,
Arizona Territory, for which The Red Rock Copper Company
of Chicago
has made application for survey prior to application for patent under the provisions of the
Act of Congress, approved May 10, 1872; and that the labor done and improvements made thereon
by the applicant and its grantor exceed Five Hundred Dollars in value, and further
that we are not personally interested in said mine.

Joseph Puette
James S. Crigsten

TERRITORY OF ARIZONA,
County of Pima } ss.

SWORN to and subscribed before me, this
25th day of December 1895

Lewis Wolfley
Notary Public



NON-MINERAL AFFIDAVIT.

TERRITORY OF ARIZONA,

County of Prima } ss.

Joseph Puetto and James S. Livingston of said County and Territory, being first duly sworn, each for himself and not one for the other, deposes and says; that he is well acquainted with the land of the Reacock mill-site claim, situated in Silver Bell

Mining District, Gila and Salt River Meridian, in the County of Prima and Territory of Arizona, claimed by the Red Back Copper Company of Chicago Runy No 120 S. B.

applicant for United States patent therefor; that he is well acquainted with the character of said described land included within the boundary lines as officially surveyed by Lewis Welfley United States Deputy Mineral Surveyor, having frequently passed over the same; that his knowledge of such land is such as to enable him to testify understandingly with regard thereto; that there is not to his knowledge, within the limits thereof, any vein or lode of quartz or other rock in place bearing gold, silver, cinnabar, lead, tin or copper, or any deposit of coal; that there is not within the limits of said land, within his knowledge, any placer, cement, gravel or other valuable mineral deposit; that no portion of said land is claimed under the local customs or rules of miners or otherwise; that no portion of said land is worked for minerals during any part of the year by any person or persons; that said land is essentially non-mineral land, and that there is within the boundaries of said claim

improvements, to-wit: not less than 1300 feet of road to the Mine group and not less than 300 ft of 3 inch water pipe

and that he has no interest whatever in said described mill-site claim.

Jos. Puetto
James S. Livingston

Subscribed and Sworn to before me this 25 day of December A. D. 1895, and I hereby certify that the foregoing affidavit was read to the said Joseph Puetto and James S. Livingston previous to their names being subscribed thereto, and that deponents are reputable persons to whose affidavits full faith and credit should be given.

Lewis Welfley
Notary Public



Territory of Arizona, }
 County of Pima. } ss.

I, **Chas. A. Shibell**, County Recorder in and for the County of Pima, do hereby certify that the above and foregoing is a full, true and correct copy

of the location notice
 of the Burtis Mine Silver Bell Dist dated May
 14 - 1889 by H. K. Cole -

as appears of record now in my office in book *A. A. Record minus* pages *429*

IN WITNESS WHEREOF, I have hereunto set my hand and affixed my official

seal, at my office in Tucson, this *9th* day of *Dec*

A. D., 189 *5*

Chas Shibell
 County Recorder.

"BURTIS". Location Notice. Notice is hereby given, that the undersigned in compliance with the requirements of the Mining Act of Congress, approved May 10, 1872, has this day located and claimed 1500 hundred linear feet along the course of this lead, lode, or vein of mineral bearing quartz and 300 feet in width on each side of the middle of said lead, lode or vein, situate in the Silver Bell Mining District, County of Pima, Arizona, and more particularly described as follows, to-wit:-

Commencing at this monument of stones, being the center of Southerly end of claim, and upon which this notice is posted; thence Easterly 300 feet to a monument of stones; thence Northerly 1500 feet to a monument of stones; being-- thence Westerly 300 feet to a monument of stones, being the center of North end of claim; thence Westerly 300 feet to a monument of stones; thence Southerly 1500 feet to a monument of stones; thence Easterly 300 feet to place of beginning.

This claim is ^{East} West of the Uphill Mine - and North of the Daisy Mine and shall be known as the Burtis Mine.

Located May 14th, 1889.

H. K. Cole

Filed and recorded at the request of John Gardner, May 15th, A.D. 1889 at 9.30 A.M.

C. A. Shibell, County Recorder.

Book A.A. Record of Mines, Page 429.

Certified Copy

Location Notice

"Durtis Mine"

Located

May 14. 1889.

Red Rock Copper
Company of Chicago
Claimant

Territory of Arizona, }
 County of Pima. } ss.

I, **Chas. A. Shibell**, County Recorder in and for the County of Pima, do hereby

certify that the above and foregoing is a full, true and correct copy of the amended

Notice of Location of the Burtis Mine, Silver
 Bull Wash. Dated January 3 - 1890

as appears of record now in my office in book *Q. A. Reed mines* pages *668*

IN WITNESS WHEREOF, I have hereunto set my hand and affixed my official

seal, at my office in Tucson, this *9* day of *December*

A. D., 189*5*

Chas a Shibell

County Recorder.

" BURTIS" - Amended Location Notice. Notice is hereby given That the undersigned, in compliance with the requirements of the Mining Act of Congress, approved May 10, 1872, has this day located and claimed fifteen hundred linear feet along the course of this lead, or lode, or vein of mineral bearing quartz and Three Hundred feet in width on each side of the middle of said lead, or lode, or vein situated in the Silver Bell Mining District, County of Pima, Arizona, and more particularly described as follows, to-wit:

Commencing at this monument of stones, being the center of ^{the} South end of claim, and upon which this notice is posted; thence East Three Hundred feet to a monument of stones; thence Northerly 1500 feet to a monument of stones; thence West 300 feet to a monument of stones, being the center of North End of claim; thence West 300 feet to a monument of stones; thence South 1500 feet to a monument of stones; thence East 300 feet to place of beginning.

This claim is Situated North of the Daisy Mine, and is an extension northerly of said Daisy Mine and lies East of and parallel to the Peacock & Uphill Mines and about half a mile in a South Easterly direction from the Atlas Mining Companys Smelter and shall be known as the Burtis Mine.

Located January 3d 1890.

H.K.Cole.

Witness, E.L.White

Filed and recorded at the request of H. K. Cole, January 4th, A. D. 1890, at 10.45 A. M.

Chas A. Shibell, County Recorder.

Book A.A. Record of Mines, Page 668.

Certified Copy.

Amended

Location of site.

"Burt's Mine"

Located

January 3. 1890.

Red Rock Copper

Company of Chicago

Blair

Territory of Arizona, }
County of Pima. } ss.

I, **Chas. A. Shibell**, County Recorder in and for the County of Pima, do hereby

certify that the above and foregoing is a full, true and correct copy... *of the location notice*
of the 'Peacock Mill Site' Silver Bell Dist-
Dated December 7 - 1895

appears of record now in my office in book *1. Mill Sites* pages *764*

IN WITNESS WHEREOF, I have hereunto set my hand and affixed my official
seal, at my office in Tucson, this *9th* day of *December*
A. D., 189 *5*

Chas a Shibell
County Recorder.

" PEACOCK MILL-SITE? Location Notice. Notice is hereby given that the undersigned, in compliance with the requirements of the Mining Acts of Congress, have this day located and claimed this Mill-Site of Five acres of land, together with all water and water-rights therein and thereon, and all water privileges connected therewith, and situated in the Silver Bell Mining District, Pima County, Arizona and more particularly described as follows:

Commencing at this monument of stone being situated about N. 49.30 E. 307 ft. from center of bored well on Wauconda lode claim, being the N.E. corner of said Wauconda lode claim and the S.E. corner of this mill-site, thence about N. 36.45 E. 919 ft to a stone monument on the westerly side of the Wellington lode claim and about 414 ft from the N.W. corner of said Wellington lode claim, being the ~~N.E.~~ corner; thence about N. 19.30 W. along and identical with the westerly line of the Wellington lode claim about 249 ft to a stone monument being the ~~N.W.~~ corner; thence about S. 36.45 W. about 1177.8 ft to a stone monument on the Northerly end line of the Wauconda lode claim; thence about S. 83.10 E. about 239 ft along and identical with the Northerly line of the Wauconda lode claim to the point of beginning.

This Mill site shall be known as the Peacock Mill Site in connection with the Peacock lode claim,

Located this Seventh day of December A. D. 1895.

Witness. Red Rock Copper Company of Chicago
By Joseph M. Locke, Agent.

G.W. Edwards
Filed and recorded at request of Joseph M. Locke, December 9. 1895 at

330- P.M. Chas A. Shibell, County Recorder.

Territory of Arizona,
County of Pima. } ss.

I, Chas. A. Shibell, County Recorder in and for the County of Pima, do hereby

certify that the above and foregoing is a full, true and correct copy of the location notice

of the Daisy claim, Silver Bell Dist., dated
July 20 - 1882.

as appears of record now in my office in book N. Recondominis pages 578

IN WITNESS WHEREOF, I have hereunto set my hand and affixed my official

seal, at my office in Tucson, this 9 day of December

A. D., 1895

Chas A Shibell

County Recorder.

" DAISY".Notice of Location. Notice is hereby given that the under-
 signed, having complied with the requirements of Chapter Six of Title
 Thirty-two of the Revised Statutes of the United States, and the local
 customs, laws and regulations has located 1500 linear feet on the lode,
 situated in Silver Bell Mining District, Pima County, and described as
 follows: A.T. This Claim commences at this Notice which is posted in a
 Monument of Stone, in a conspicuous place on the Ledge, at the South-
 ern boundary of the Claim, and running thence Three hundred (300) Feet
 in a Easterly direction to a Monument of Stone and Stake marked South
 Eastern cor; thence Fifteen Hundred (1500) Feet in a Northerly direc-
 tion to a Monument of Stone and a Stake marked North East cor; thence
 (300) Feet in a Western direction to a Monument of Stone and Stake
 marked Northern Center Monument boundary; thence Three Hundred (300)
 Feet in a Western direction to a Monument of Stone and a Stake marked
 North Western cor; thence Fifteen Hundred (1500) Feet in a Southern
 direction to a monument of Stone and Stake marked South Western cor;
 thence Three Hundred (300) Feet in a Easterly direction to the place
 of beginning. This claim may be more generally described as situated
 North of the Highland Chief and East of the Peacock Mine, and shall be
 known as the Daisy Mine Claim and the - Dated on the ground this Twen-
 tieth day of July 1882. C.C.Soult F. S. Grout

Filed and recorded at request of Lyman Wakefield, Sept 16th A.D.1882
 at 10.55 A.M. Chas R. Drake County Recorder.

Book N. Records of Mines. Page 578.

Certified Copy.

Location Notes

Peacock Mill Site

Red Rock Copper

Company of Chicago.

Blannant.

Territory of Arizona,
County of Pima. } ss.


I, Chas. A. Shibell, County Recorder in and for the County of Pima, do hereby

certify that the above and foregoing is a full, true and correct copy of the Location notice
of the Bay State claim, Silver Bell District dated
January 1st 1885

as appears of record now in my office in book *W. Round mine* pages *1.*

IN WITNESS WHEREOF, I have hereunto set my hand and affixed my official
seal, at my office in Tucson, this *9* day of *Dec*
A. D., 189 *5*

Chas A Shibell
County Recorder.



" BAY STATE". Notice of Location. Notice is hereby given that the undersigned, in compliance with the requirements of the Mining Act of Congress, approved May 10th, 1872, have this day located and claim Fifteen hundred linear feet along the course of this lead, lode or vein of mineral bearing quartz, and 300 feet in width on each side of the middle of said lead, lode or vein, situate in the Silver Bell Mining District, County of Pima, Arizona, and more particularly described as follows, to-wit:

Commencing at this monument of stones, being the center of the Northwestern end of the claim, and upon which this notice is posted; thence North Easterly 300 feet to a monument of stones; thence South Easterly 1500 feet to a monument of stones; thence South westerly 300 feet to a monument of stones, being the center of the South eastern end of claim; thence Southwesterly 300 feet to a monument of stones; thence Northwesterly 1500 feet to a monument of stones; thence North-easterly 300 feet to the place of beginning.

This claim lays west of the Southern Beauty and corners on the Daisy on the South east corner of it, and shall be known as the Bay State Mine.

Located January 1st 1885.

F. S. Grout

Filed and recorded at request of F. S. Grout Jany 2nd A. D. 1885, at 12.55 P. M.

A. B. Sampson, County Recorder.

Book W. Records of Mines. Page 1.

Certified copy

Location above.

"Day State

Mine."

Red Rock Copper

Company of Chicago

blancant

POOR QUALITY

The following pages are scanned at the best possible quality setting. The original pages are of poor quality and this is the best possible reproduction.

Territory of Arizona,)
 County of Pima.) ss.

I, **Chas. A. Shibell**, County Recorder in and for the County of Pima, do hereby

certify that the above and foregoing is a full, true and correct copy of the location notice

of the Mount Hope claim Silver Bell Dist.

Dated January 1 - 1885

as appears of record now in my office in book W. Record minus pages 21

IN WITNESS WHEREOF, I have hereunto set my hand and affixed my official

seal, at my office in Tucson, this 9 day of Dec

A. D., 189. 5

Chas Shibell

County Recorder.

" MOUNT HOPE". Notice of Location. Notice is hereby given, That the under-
 signed, in compliance with the requirements of the Mining Act of Con-
 gress, approved May 10, 1872, have this day located and claim fifteen
 hundred linear feet along the course of this lead, lode or vein of
 mineral bearing quartz, and three hundred feet in width on each side
 of the middle of said lead, lode or vein, situate in the Silver Bell
 Mining District, County of Pima, Arizona, and more particularly descri-
 bed as follows, to-w it:

Commencing at this monument of stones, being the center of the
 North western end of the claim, and upon which this notice is posted;
 thence North Easterly 300 feet to a monument of stones; thence South
 Easterly 1500 feet to a monument of stones; thence Southwesterly 300
 feet to a monument of stones, being the center of the South Eastern
 end of claim; thence South westerly 300 feet to a monument of stones;
 thence Northwesterly 1500 feet to a monument of stones; thence North
 Easterly 300 feet to the place of beginning.

This claim joins the South east end of the Daisy and lays
 west of the Bay State - and shall be known as the Mount Hope Mine.

Located January 1st 1885. F. S. Grout

Filed and recorded at request of F.S.Grout Jany 2nd A. D. 1885, at
 12.55 P.M. A. B. Sampson, County Recorder.

Certified copy

Location White

Mount Hope

Mine"

Red Rock Copper

Company of Chicago

Blainmont

Territory of Arizona,

County of Pima.

SS.

34

I, Chas. A. Shibell, County Recorder in and for the County of Pima, do hereby

certify that the above and foregoing is a full, true and correct copy of the Notice of Location

of the Wellington claim Silver Bell dist dated
July 10 - 1885

as appears of record now in my office in book *W Reed mines* pages *727 73*

IN WITNESS WHEREOF, I have hereunto set my hand and affixed my official

seal, at my office in Tucson, this *9th* day of *Dec*

A. D., 189*5*

Chas Shibell

County Recorder.



Certified copy
Location notice.
Wellington mine.

Red Rock Copper
Company of Chicago
Claimant.

Territory of Arizona,
 County of Pima.) } ss.

I, **Chas. A. Shibell**, County Recorder in and for the County of Pima, do hereby

certify that the above and foregoing is a full, true and correct copy of the *Notice of Location*
of the Western Slope claim, Silver Bell Dist,
dated Januy 10 - 1885

as appears of record now in my office in book *W. Records of Mines* pages *72*

IN WITNESS WHEREOF, I have hereunto set my hand and affixed my official

seal, at my office in Tucson, this *9* day of *Dec*

A. D., 189 *5*

Chas Shibell

County Recorder.

37

" WESTERN SLOPE". Location Notice. Notice is hereby given, That the undersigned, in compliance with the requirements of the Mining Act of Congress, approved May 10, 1872, have this day located and claim 1500 hundred linear feet along the dourse of this lead, lode or vein of mineral bearing quartz and 300 feet in width on each side of the middle of said lead, lode or vein, situate in the Silver Bell Mining District, County of Pima, Arizona, and more particularly described as follows, to-wit: Commencing at this monument of stones, being the center of North western end of claim, and upon which this notice is posted; thence north easterly 300 feet to a monument of stones; thence South Easterly 1500 feet to a monument of stones; thence South westerly 300 feet to a monument of stones, being the center of South eastern end of claim; thence Southwesterly 300 feet to a monument of stones; thence Northwesterly 1500 feet to a monument of stones; thence North easterly 300 feet to place of beginning.

This claim is west of the Mount Hope mine and East of the Wauconda and shall be known as the Western Slope Mine.

Located January 10th, 1885. F.S.Grout

Filed and recorded at request of F. S. Grout 19th Feb, A. D. 1885, at 9 A. M. A. B. Sampson County Recorder.

Book W. Records of Mines. Page 72.

Certified copy

Location Notice

Western Slope

Mine,

Red Rock Copper

Company of Chicago

Claimant

Territory of Arizona, }
County of Pima. } ss.

I, **Chas. A. Shibell**, County Recorder in and for the County of Pima, do hereby

certify that the above and foregoing is a full, true and correct copy of the Location notice

of the Wilson claim Silver Bell Dist. Dated
April 17 - 1887.

as appears of record now in my office in book 7 Records minus pages 248

IN WITNESS WHEREOF, I have hereunto set my hand and affixed my official

seal, at my office in Tucson, this 9 day of Dec

A. D., 1895

Chas a Shibell
County Recorder.



" WILSON MINE". Location Notice. Notice is hereby given that the undersigned in compliance with the requirements of the Mining Act of Congress, approved May 10, 1872, have this day located and claim 1500 hundred linear feet along the course of this lead, lode or vein of mineral bearing quartz, and 300 feet in width on each side of the middle of said lead, lode or vein, situate in the Silver Bell Mining District, County of Pima, Arizona, and more particularly described as follows, to-wit:-

Commencing at this monument of stones, being the center of the Eastern end of claim, and upon which this notice is posted; thence Southerly 300 feet to a monument of stones; thence Westerly 1500 feet to a monument of stones; thence Northerly 300 feet to a monument of stones, being the center of Western end of claim; thence Northerly 300 feet to a monument of stones; thence Easterly 1500 feet to a monument of stones; thence Southerly 300 feet to place of beginning.

This claim is East of the Daisy and South of the Fawn. and shall be known as the Wilson Mine.

Located April 7th 1887.

Wm Klug

F. S. Grout

Filed and recorded at request of William Klug 11th April A. D. 1887,
at 10.15 A. M.

A. B. Sampson, County Recorder.

Book Z. Records of Mines. Page 248.

Certified Copy

Location Notice

Wilson Mine

Red Rock Copper

Company of Chicago

Claimant

Territory of Arizona,

County of Pima.)

ss.

40

I, Chas. A. Shibell, County Recorder in and for the County of Pima, do hereby

certify that the above and foregoing is a full, true and correct copy of the location notice of the Peacock claim Silver Bell Dist. Dated July 20 - 1882


as appears of record now in my office in book *N. Reed Mines* pages *577*

IN WITNESS WHEREOF, I have hereunto set my hand and affixed my official

seal, at my office in Tucson, this *9th* day of *Dec*

A. D., 189 *5*

Chas a Shibell
County Recorder.



Territory of Arizona, }
County of Pima. } ss.

I, **Chas. A. Shibell**, County Recorder in and for the County of Pima, do hereby

certify that the above and foregoing is a full, true and correct copy of the location

Notice of the "Vophill" Mining claim dated January 1-1890. by Wm Cole. Silver Bell Dist

as appears of record now in my office in book "A.A" Record of mines pages 667

IN WITNESS WHEREOF, I have hereunto set my hand and affixed my official

seal, at my office in Tucson, this 9- day of December

A. D., 189 5

Chas A Shibell

County Recorder.



" UPHILL".Location Notice. Notice is hereby given That the undersigned, in compliance with the requirements of the Mining Act of Congress, approved May 10, 1872, has this day located and claimed 1500 linear feet along the course of this lead, or lode, or vein of mineral bearing quartz and Three hundred feet in width on each side of the middle of said lead, or lode, or vein situated in the Silver Bell Mining District, County of Pima, Arizona, and more particularly described as follows, to-wit:- Commencing at this monument of stones, being the center of the Southern End of claim, and upon which this notice is posted; thence East Three hundred feet to a monument of stones; thence Northerly 1500 feet to a monument of stones; thence West 300 feet to a monument of stones, being the center of Northern end of claim; thence West 300 feet to a monument of stones; thence Southerly 1500 feet to a monument of stones; thence East 300 feet to place of beginning.

This claim is an extension Northerly of the Peacock Mine, with its side lines parallel to the extension of side lines of said Peacock Mine, and lies west of and parallel to the Burtis Mine, and South Easterly of the Wear & Caledonia Mines of the Atlas Mining Co Group and shall be known as the Uphill Mine.

Located January 1st 1890.

H.K. Cole

Witness

E.L.White.

Filed and recorded at request of H.K.Cole, January 4th. A.D. 1890, at 10.45 A.M.

Chas A. Shibell, County Recorder.

Book AA.Record of Mines, Page 667.

Verified copy.

Location notice.

Uphill Mine.

Located

January 1. 1890.

Red Rock Copper

Company of Mexico

claimant.

"PEACOCK". Notice of Location. Notice is hereby given that the undersigned, having complied with the requirements of Chapter Six of Title Thirty-Two of the Revised Statutes of the United States, and local customs, laws and regulations has located 1500 linear feet on the lode, situated in Silver Bell Mining District Pima County, and described as follows: A. T. This Claim commences at this Notice, which is posted in a monument of stone, in a conspicuous place on the ledge at the Southern boundary of the Claim, and running thence Three hundred (300) Feet in an Eastern direction to a Monument of Stone and a Stake marked South Eastern cor.; thence Fifteen Hundred (1500) Feet, in a Northern direction to a Monument of Stone and a Stake marked North Eastern cor; thence Three Hundred (300) Feet in a Westerly direction to a Monument of Stone and a Stake marked Northern Center Monument boundary; thence Three Hundred (300) Feet in a Westerly direction to a Monument of Stone and a Stake marked Northwestern cor.; thence Fifteen Hundred (15.00) Feet in a Southerly direction to a Monument of Stone and a Stake marked South Western cor.; thence Three Hundred (300) Feet in a Easterly direction to the place of Beginning.

This claim may be more generally described as situated lying North of the Key Stone and North East of the Stone House owned By Soult and Grout, and shall be known as the Peacock Mine Claim and the -- Dated on the ground this Twentieth day of July 1882.

C. C. Soult F.S. Grout

Filed and recorded at request of Lyman Wakefield Sept 16th A.D. 1882

at 10.55 A.M.

Chas R. Drake, County Recorder.

Certified copy.

Location Notice

Peacock Mine

Red Rock Lopper

Company of Chicago

Claimant.