

**MS.**

**0**

**1**

**2**

**5**

**6**

| Claim Name          | Lode Claims            |               | Loc.Not.<br>Page | Millsites:         |  | Loc.Not.<br>Page |
|---------------------|------------------------|---------------|------------------|--------------------|--|------------------|
|                     | M & B Des.<br>Page No. | Imps.<br>Page |                  | M & B Des.<br>Page |  |                  |
| Abe Lincoln         | 39                     | 138           | 41               | 114                |  | 12               |
| African             | 28                     | 134           | 57               | 98                 |  | 15               |
| Aquarius            | 79                     | 149           | 37               |                    |  |                  |
| Big Joshua          | 41                     | 138           | 40               |                    |  |                  |
| Blind Goddess       | 23                     | 133           | 4                |                    |  |                  |
| Buckley             | 64                     | 143           | 38               |                    |  |                  |
| Center              | 54                     | 140           | 39               | 124                |  | 24               |
| Daisy               | 44                     | 138           | 42               | 111                |  | 26               |
| Desert Prospect     | 62                     | 143           | 1-64             |                    |  |                  |
| Ellington           | 88                     | 150           | 32               | 121                |  | 23               |
| Emma                | 16                     | 132           | 6                | 109                |  | 20               |
| Fraction Quartz     | 3                      | 145           | 59               | 96                 |  | 31               |
| G.A.R.              | 1                      | 144           | 60               | 93                 |  | 19               |
| G.A.R.Fraction      | 25                     | 134           | 34               |                    |  |                  |
| Garfield            | 21                     | 132           | 58               | 94                 |  | 14               |
| Garfield Fra.       | 34                     | 135           | 49               |                    |  |                  |
| Goad Stick          | 46b                    | 139           | 11               |                    |  |                  |
| Grand Central       | 10                     | 148           | 5                |                    |  |                  |
| Hillside            | 84                     | 150           | 43               | 115                |  | 2                |
| Horn Silver         | 67                     | 143           | 56               | 103                |  | 16               |
| Junction            | 70                     | 149           | 54               | 101                |  | 18               |
| Little Giant        | 82                     | 150           | 44               | 123                |  | 22               |
| Lone Star           | 49                     | 140           | 46               |                    |  |                  |
| Lookout             | 85                     | 150           | 7                | 118                |  | 28               |
| Midway              | 74                     | 149           | 35               | 126                |  | 25               |
| Midway Ext.         | 77                     | 149           | 36               |                    |  |                  |
| Nellie Blye         | 19                     | 132           | 61               | 99                 |  | 17               |
| Nora R.             | 5                      | 148           | 52               |                    |  |                  |
| Norma               | 31                     | 134           | 50               | 106                |  | 47               |
| Norma Fra.          | 46                     | 139           | 9                |                    |  |                  |
| Occident            | 56                     | 141           | 55               | 108                |  | 21               |
| Orient              | 72                     | 149           | 62               | 104                |  | 48               |
| Oversight           | 12                     | 145           | 3                |                    |  |                  |
| Peer                | 90                     | 157           | 33               |                    |  |                  |
| Prince Albert       | 37                     | 136           | 8                | 128                |  | 30               |
| Rip Van Winkle      | 51                     | 140           | 45               | 112                |  | 29               |
| Schaefer's Treasure | 7                      | 146           | 53               | 117                |  | 13               |
| Squawtum            | 14                     | 147           | 10               | 120                |  | 27               |
| Wellington          | 92                     | 0             | 63               |                    |  |                  |
| Western View        | 60                     | 142           | 51               |                    |  |                  |

# **POOR QUALITY**

**The following pages are scanned at the best possible quality setting. The original pages are of poor quality and this is the best possible reproduction.**

(4-683.)

Mineral Survey No. 256 A & B

Lot No. \_\_\_\_\_

Prescott Land District.

FIELD NOTES

OF THE SURVEY OF THE MINING CLAIM OF

David H. Moffat

KNOWN AS ~~THE~~

contained in following annexed sheet ("A")

Indian Secret Mining District,

Mohave County, Arizona

Section approx, Township 26 N, Range 18 & 19 West

Surveyed under instructions dated April 16, 1897,

by O. F. Kuencer,  
U. S. Deputy Mineral Surveyor.

Claim located (See notices of loc), 18

Survey commenced May 1st, 1897.

Survey completed July 10th, 1897.

o 6-160

Address,

Wm. G. Blakely,

atty.

Kingman,

Ariz.

- ✓ Wellington,
- ✓ Western View,
- ✓ Garfield Fraction,
- ✓ Desert Prospect,
- ✓ G. A. R. Fraction,
- ✓ Oversight,
- ✓ Goadstick,
- ✓ Ellington,
- ✓ Center Millsite,
- ✓ Orient,
- ✓ Horn Silver Millsite,
- ✓ Garfield,
- ✓ Fraction Quartz Millsite,
- ✓ Occident,
- ✓ Junction Millsite,
- ✓ Daisy,
- ✓ Abe Lincoln Millsite,
- ✓ Little Giant,
- ✓ Prince Albert Millsite,
- ✓ Rip Van Winkle,
- ✓ Norma Millsite,
- ✓ Emma,
- ✓ Midway Extension,
- ✓ Blind Goddess,
- ✓ Grand Central,
- ✓ Desert Prospect Amended,
- ✓ Buckley,
- ✓ Nora R.
- ✓ Lookout,
- ✓ Ellington Millsite,
- ✓ Midway,
- ✓ Orient Millsite,
- ✓ African,
- ✓ Garfield Millsite,
- ✓ Nellie Bly,
- ✓ Occident Millsite,
- ✓ G. A. R.
- ✓ Daisy Millsite,
- ✓ Hillside,
- ✓ Little Giant Millsite,
- ✓ Squawtem,
- ✓ Rip Van Winkle Millsite,
- ✓ Schafers Treasure,
- ✓ Emma Millsite,
- ✓ Aquarius,
- ✓ Peer,
- ✓ Lone Star,
- ✓ Norma Fraction,
- ✓ Big Joshua,
- ✓ Nora R. Amended,
- ✓ Lookout Millsite,
- ✓ Center,
- ✓ Midway Millsite,
- ✓ Horn Silver,
- ✓ African Millsite,
- ✓ Fraction Quartz,
- ✓ Nellie Bly Millsite,
- ✓ Junction,
- ✓ G. A. R. Millsite,
- ✓ Abe Lincoln,
- ✓ Hillside Millsite,
- ✓ Prince Albert,
- ✓ Squawtem Millsite,
- ✓ Norma,
- ✓ Schafers Treasure Millsite,

# PRELIMINARY OATHS OF ASSISTANTS IN SURVEY OF MINING CLAIM.

WE, Joseph E. Sainsbury and R. J. Jackson, do solemnly swear that we will well and faithfully execute the duties of chain carriers; that we will level the chain upon even and uneven ground and plumb the tally-pins, either by sticking or dropping the same; that we will report the true distance to all notable objects, and the true length of all lines that we assist in measuring, to the best of our skill and ability, and in accordance with instructions given us, in the survey of the Mining Claim of David H. Moffat

....., known as the contained in annexed paper preceding situate in Indian Desert mining district,

..... County, in Section ....., Township No. ...., Range No. ....

Joseph E. Sainsbury, Chainman.  
R. J. Jackson, Chainman.

Subscribed and sworn to by the above-named persons before me this 1<sup>st</sup> day of May, 1897

Albe Lefer  
County Recorder, Mohave Co.,  
By A. F. Ruencer, Deputy

I, ....., do solemnly swear that I will well and truly perform the duties of axeman, in the establishment of corners and other duties, according to instructions given me and to the best of my skill and ability, in the survey of the Mining Claim of .....

known as the ..... more fully described in the preceding affidavit.

L. V. Beauchamp, Axeman.

Subscribed and sworn to by the said ..... before me this ..... day of ....., 18 .....

I, F. G. Bechtel, do solemnly swear that I will well and truly perform the duties of flagman, in the establishment of corners and other duties, according to instructions given me and to the best of my skill and ability, in the survey of the Mining Claim of David H. Moffat

known as the contained in preceding annexed sheet, more fully described in the preceding affidavit.

F. G. Bechtel, Flagman.

Subscribed and sworn to by the said F. G. Bechtel before me this 1<sup>st</sup> day of May, 1897.

Albe Lefer  
County Recorder  
Mohave Co.,  
By A. F. Ruencer, Deputy

Feet!

SURVEY NO. 1256 A.

G. A. R. LODGE.

Beginning at Cor. No. 1. Identical with N.E. corner of the location.

A post 4 ins. square, 3 1/2 ft. long, 1 1/2 ft in the ground, with mound of stone, post marked 1-1256 A.,

Whence,

U. S. Loc. Mon. No. 1256, Indian Secret Mining District, bears S. 89° 54' E., 946.75 feet.

Cross in Gneiss boulder 2 x 2 x 2 1/2 ft., marked B.R. 1-1256 A., bears N. 32° 15' E., 126.50 ft.

S.W. cor. of Squattum mining claim, this survey, bears N. 54° W., 433 ft.

S.W. cor. of Schaefer's Treasure mine, this survey, bears S. 1° 53' W., 608.20 ft.

N. E. cor. African mine, this survey, bears S. 62° 10' W., 881.25 ft.

N.W. cor. Norma mine this survey, bears S. 62° 48' W., 925.10 ft.

N.E. cor. G. A. R. millsite, Survey No. 1256 B., bears S. 75° 38' W., 2625 ft. .

S.W. cor. of Garfield mine, this survey, bears S. 71° 08' W., 1514.20 ft.

Thence S. 31° 10' W.

Var. 13° 40' E.

299. To trail, S.E. and N.W., from Schaefer's Treasure mine to G. A. R. mine.
300. To stake in mound of rock at E. end center of claim, stake marked 1256 A., E.E.C., G.A.R.
370. To wagon road, in wash, 15 ft. wide, course S.E. and N.W., leads from Schaefer's Treasure hoist to 10 stamp mill.
450. Begin ascent of hill.
600. To cor, No. 2. Identical with location monument.
- A post 4 x 4 x 3 1/2 ft. long, set 1 1/2 ft. in

2.

Feet.

ground, with mound of stone, post marked 2-1256 A.,  
 Whence, Cross on trachyte boulder, 2 x 3 x  
 1 1/2 ft., above ground, marked B.R. 2-1256 A.,  
 bears S. 61° 15' E., 36.10 ft.

Thence N. 58° 50' W.

220. To trail, S.W. and N.E., from Schaefer's Treasure mine to town of White Hills.
570. To trail from Squattum mine to town of White Hills, course N.E. & S.W.
650. To foot of hill, and wash, 30 ft. wide, flows S.W.
755. To trail N. & S., from G. A. R. mine to town of White Hills.
815. To wagon road, E & W., from Schaefer's Treasure mine and G. A. R. mine to Company's office.
950. To wash, 20 ft. wide, flows S.W.
1223. To wagon road,, N.E. and S.W., from G. A. R. mine to Company's office.
1340. To tailing sluice to 10 stamp mill, tailing table course N.E. & S.W.
1390. To wagon road, N.E. & S.W., from G.C. mine to Company's office.
1500. To Cor. No. 3. Identical with loc. mon.  
 A post, 4 ins. square, 3 1/2 ft. long, set 1 1/2 ft. in ground, with mon. of stone, post marked 3-1256 A.,  
 Whence, Cross in trachyte boulder, 2 x 3 x 2 ft. above ground, marked B.R. 3-1256 A., bears N. 38° 15' E., 83.50 ft.  
 S.E. cor. of Fraction quartz mining claim, this survey, bears S. 31° 10' W., 81.90 ft.  
 Thence N. 31° 10' E.
212. To wash, 100 ft. wide, flows South.
- 218.10 To E. end center Fraction Quartz mining claim, this survey.



- 3.
- Feet.
300. To post in monument at West end center of G. A. R. mine, post marked, 1256 A., W.E.C., G.A.R.
- 518.10 To N.E. cor. Fraction quartz mining claim, this survey.
600. To Cor. No. 4. Identical with loc. mon.  
 A pine post 4 ins. square, 3 1/2 ft. long, 1 1/2 ft. in ground, with mon. of stones, post marked 4-1256 A.,  
 Whence, Cross in black trachyte boulder 2'x 3'x 20", above ground, marked B.R. 4-1256 A., bears S. 58° 50' W., 102.33 feet.  
 Thence S. 58° 50' E.
87. To wash, 20 ft. wide, flows S.
347. To wagon, road, N. & S., from Grand Central shaft to Company's office.
381. Begin ascent of hill.
447. To trail, N. & S., from Grand Central shaft to G. A. R. shaft.
750. To stake in mon., N. side, of G.A.R. mine, post marked N.C.S., 1256 A, G.A.R.
790. To top of ridge, S.W. and N.E., and begin descent.
1055. To wash, flows S., 10 ft. wide.
1275. To trail, N.E. & S.W., leading from Squattum mine, this survey, to town of White Hills.
1365. To wash, 10 ft. wide, flows S.W.
1500. To Cor. No. 1, and place of beginning.

Initial monument of G. A. R. mining claim,  
 bears N. 58° 50' W., 750 ft. from E. end center of claim.  
 Variation at all cors. 13° 40' E.

FRACTION QUARTZ LODE.

SURVEY NO. 1256 A.

From Cor. No. 4, -1256 A., G.A.R. mining claim to  
 N.E. cor. Fraction quartz mining claim, this survey,

4.

Feet.

S.  $31^{\circ} 10'$  W., 81.90 ft.

U. S. Loc. Mon. No. 1256, Indian Secret Mining District, bears S.  $72^{\circ} 40'$  E., 2368 ft.

Beginning at Cor. No. 1. Identical with N.E. corner of claim.

A pine post 4 x 4 x  $3 \frac{1}{2}$  ft. long, set 1  $\frac{1}{2}$  ft. in ground, surrounded by mon. of stone, post marked 1-1256 A.,

Whence Cross in trachyte boulder  $2 \frac{1}{2}$  x 2 x 1 ft. above ground, marked B.R. 1-1256 A., bears N.  $49^{\circ}$  E., 21.90 feet.

Thence N.  $58^{\circ} 50'$  W.

372.33 To Cor. No. 2, N.W. cor. of claim.

A post 4 x 4 x  $3 \frac{1}{2}$  ft. long, set 1  $\frac{1}{2}$  ft. in ground, surrounded by mon. of stone, post marked 2-1256 A.,

Whence, Cross in trachyte boulder 3 ft. x 18 ins. x 20 ins. above ground, marked B.R. 2-1256 A., bears N.  $22^{\circ} 12'$  E., 156 ft.

S.E. cor., Emma mine, this survey, bears S.  $30^{\circ} 54'$  W., 319 ft.

Thence S.  $31^{\circ} 10'$  W.

185. To wash, 15 ft. wide, flows west.

300. To west center end of Fraction Quartz mining claim, this survey, Post 4 ins. square, in mound of stone marked 1256 A., W.E.C., F.Q.

600. To Cor. No. 3. S.W. cor. of claim.

Post 4 ins. square,  $3 \frac{1}{2}$  ft. long, 1  $\frac{1}{2}$  ft. in ground, surrounded by monument of stone,, post marked 3-1256 A.

Whence cross in trachyte boulder  $2 \frac{1}{2}$  ft. x 20 ins. x 20 ins. above ground, marked B.R. 3-1256 A. bears N.  $63^{\circ} 50'$  E., 22.50 ft.

- 5.
- Feet.
- Thence S.  $58^{\circ} 50'$  E.
130. To wash, 90 ft. wide, flows S.
200. To trail, N. & S., from town of White Hills to Jim Blaine mine.
- 4 372.33 To Cor. No. 4, S.E. cor. of claim.  
A pine post 4 ins. square, 3 1/2 ft. long, 1 1/2 ft. in ground, surrounded by mon. of stone, post marked 4-1256 A., Whence,  
Cross in trachyte boulder 2 ft. x 15 ins. x 7 ins. above ground, bears N.  $51^{\circ}$  E., 95.90 ft., marked B.R. 4-1256 A., F.Q.  
Thence N.  $31^{\circ} 10'$  E.
- 81.90 To Cor. No. 3, G.A.R. mine, this survey.
300. To east end center of Fraction Quartz mining claim,  
Post 4 ins. square, in mound of stone, marked 1256 A., E.E.C., F.Q., Whence,  
Initial location monument, Fraction Quartz mining claim, post in mound of stone, marked I.Mon. F.Q., bears N.  $58^{\circ} 50'$  W., 100. 33 ft.
- 381.90 To post marked W.E.C., G.A.R.
600. To Cor. No. 1, and place of beginning.  
Survey and location are identical.  
Variation at all cors.  $13^{\circ} 40'$  E.

---

SURVEY NO. 1256 A.

NORA R., mine.

From N.W. cor. G.A.R. mine, this survey to S.W. cor. Nora R., mining claim, S.  $54^{\circ} 42'$  E., 181.50 ft.

Beginning at Cor. No. 1. S.W. cor. of claim.  
Post 4 ins. square, 3 1/2 ft. long, 1 1/2 ft. in ground surrounded by mon. of stone, post marked 1-1256 A., N.R., Whence,

U. S. Loc. Mon. No. 1256, Indian Secret Mining

Feet.

6.

District, bears S.  $71^{\circ} 25'$  E., 2172 feet.

Cross in trachyte boulder 3 x 2 x 1 ft. above ground, marked B. R. 1-1256 A bears S.  $71^{\circ} 40'$  W., 7.20 ft.

Thence N.  $11^{\circ} 24'$  W.

16. Intersect line 4-1, G.A.R. lode, at S.  $58^{\circ} 50'$  E., 160 feet from corner No. 4.
105. To wash, 35 ft. wide, flows S.W.
- 123.5 Begin ascent of hill.
300. To post in mound of stone on W. end center of claim, post marked W.E.C., N.R.
- Initial monument of Nora R. claim, post in mound of stone, marked I.Mon. N.R. bears N.  $78^{\circ} 36'$  E., 250 ft.
600. To Cor. No. 2. N.W. cor. of claim.
- Post 4 ins. square, 3  $1/2$  ft. long, 1  $1/2$  ft. in ground, surrounded by mon. of stone, post marked 2-1256 A.,
- Whence, Cross on a Gneiss boulder, 3 ft. x 18 ins. x 18 ins. above ground, marked B.R. 2-1256 A., bears S.  $87^{\circ} 02'$  W., 56 ft.
- Thence N.  $78^{\circ} 36'$  E.
90. To top of ridge, E. & W.
545. To trail N. & S., from 10 stamp mill to Chief of the Hill mining claim.
740. Begin ascent of hill.
930. To wash, 10 ft. wide, flows S.W.
1500. To Cor. No. 3. N.E. cor. of claim.
- A pine post 4 ins. square, 3  $1/2$  ft. long, 1  $1/2$  ft. in ground, surrounded by mon. of stone, post marked 3-1256 A.
- Whence, Cross in trachyte boulder 3 x 2 x 2 ft above ground, marked B.R. 3-1256 A., bears S. 11 8 W.,  $57^{\circ} 50'$  ft.

Thence S.  $11^{\circ} 24'$  E.

| Feet  | 7   |
|-------|---|
| 170   | To wash 20 ft.wide, flows S.W.  |
| 275   | To trail E. and W. from 10-stamp mill to top of mound<br>tain.  |
| 300   | To post in mound of stone, at E. center end of claim,<br>post marked E.C.N.R.   |
| 461   | To wash, 20 ft.wide, flow S.W.  |
| 600   | To Cor. No.4.<br>A pine post 4 in. sq. 3 1/2 ft. long 1 1/2 ft.in<br>ground surrounded by a mound of stones, post marked<br>4-1256 A. |
|       | Whence, cross in trachyte boulder 4 x 3 x 2 ft<br>above ground, bears N. 26° 20' W. 56.66 ft.   |
|       | Thence S. 78° 36' W.  |
| 80    | To top of ridge, N. and S., and begin descent   |
| 270   | To wash, 15 ft. wide, flows N.  |
| 277.5 | Begin ascent of hill  |
| 600   | To top of hill N. and S.  |
| 605   | Begin descent of hill   |
| 850   | To central wash 16 ft. wide flows N.W.  |
| 1180  | To wash, 8 ft. wide, flows N.W.   |
| 1340  | To trail, in center of wash 40 ft. wide, flows S.W.<br>Trail runs N. and S. from 10-stamp mill to Chief of<br>the Hill mine.          |
| 1480  | Intersects line 4-1, G.A.R. Lode, at S.58° 50' E<br>196.5 ft. from Cor. No.4  |
| 1500  | To Cor.No.1 and place of beginning  |

Survey and location are identical

Variation at all Cors. 13° 40' E.

-----  
SURVEY NO. 1256 A.

SCHAEFER'S TREASURE LODE.

From Cor. No.1, G.A.R.mine, this survey,  
to S.W.Cor.Schaefer's Treasure Lode, S.1° 53' W.,  
608.20 ft.

Beginning at Cor. No.1, S.W.Cor of claim

| Feet | 8   |
|------|---|
|      | A pine post 4 in. sq., 3 1/2 ft. long, 1 1/2 ft. in ground, surrounded by mound of stone, post marked 1-1256 A.   |
|      | Whence, cross <sup>on</sup> gneiss boulder, 2 1/2 ft. by 18 in. by 18 in. above ground, marked B.R. 1-1256 A., bears S. 58° 52' E., 33 1/2 ft., thence S. 75° 47' E.  |
| 20   | to trail, N. and S. from Norma to Schaefer's Treasure mine.   |
| 140  | To trail E. and W., from Garfield to Schaefer's Treasure mine   |
| 185  | To top of ridge E. and W.   |
| 195  | Begin descent of hill   |
| 270  | To trail N.E. and S.W. from town of White Hills to Schaefer's Treasure mine   |
| 356  | To wagon road S.W. and N.E. from Schaefer's Treasure mine to 10-stamp mill  |
| 670  | To wash, 10 ft. wide, flowing S.  |
| 685  | To trail running N. and S. from Schaefer's Treasure mine to town of White Hills   |
| 902  | To trail in center of wash 22 ft. wide, flows S.<br>Trail N.W. and S.E. from Schaefer's Treasure mine to town of White Hills.   |
| 1198 | To wagon road N.E. and S.W., from Schaefer's Treasure Mine to town of White Hills.  |
| 1500 | To Cor. No. 2, S.E. Cor. of claim.<br>A pine post 4 in. sq., 3 1/2 ft. long, two ft in ground, surrounded by a mound of stone, post marked 2-1256 A.<br>Whence cross in trachyte boulder 3 x 2 ft. x 20 in. above ground, marked B.R. 2-1256 A., bears N. 83° 50' E., 176 ft.<br>Thence N. 14° 13' E. |
| 300  | To post and monument on E. end center of claim, post marked E.E.C., S.T., 1256 A.   |
| 425  | To wash 30 ft. wide, flows S.W.   |

| Feet | 9   |
|------|---|
| 500  | To wagon road from town of White Hills to Schaefer's Treasure Mine, bears E. and W.   |
| 510  | To foot of hill.  |
| 600  | To Cor. No. 3.  |
|      | A pine post 4 in. sq. 3 1/2 ft. long, 1 1/2 ft. in ground, surrounded by a mound of stone, post marked 3-1256 A.  |
|      | Whence cross in trachyte boulder 4 x 3 x 4 ft., marked B.R. 3-1256 A., bears $43^{\circ} 15'$ E., 152 ft.   |
|      | Thence N. $75^{\circ} 47'$ W.   |
| 410  | To wash 10 ft. wide, flows S.   |
| 670  | To top of hill course N. and S.   |
| 750  | To post in monument on north side line, post marked N.C.S., S.T., 1256 A.   |
| 900  | To top of ridge, course N. and S.   |
| 912  | Begin descent of hill   |
| 1280 | To trail N.W. and S.E., from Squattum mine to Schaefer's Treasure mine,   |
| 1500 | To Cor. No. 4.  |
|      | A pine post 4 in. sq., 3 1/2 ft. long, 1 1/2 ft. in ground, surrounded by mound of stone, post marked 4-1256 A.   |
|      | Whence cross on gneiss boulder, 18 x 18 x 15 in. above ground, marked, B.R. 4-1256 A., bears N. $14^{\circ} 18'$ W., 71 1/2 ft.                           |
|      | Thence S. $14^{\circ} 13'$ W.   |
| 125  | To wash 20 ft. wide, flows S.W.   |
| 165  | To wagon road E. and W., from Schaefer's Treasure mine to 10-stamp mill.  |
| 300  | to stake in mound on W. end center of claim, stake marked W.E.C., S.T., 1256 A.; in middle of road leading from Schaefer's Treasure Mine to 10-stamp mill |
| 365  | To wash 30 ft. wide, flows W.   |
| 380  | Begin ascent of hill  |
| 600  | To Cor. No. 1, S.W. Cor., and place of beginning, Whence, U.S.L.M. No. 1256, bears N. $57^{\circ} 10'$ E., 1140 feet.                                     |

Feet

10

From stake on W.end center of claim, marked W.E.C., S.T., 1256 A., to initial location monument and stake marked I.Mon., S.T., S.  $75^{\circ} 47'$  E., 750 ft.

Survey and location are identical.

Variation at all Cors.  $13^{\circ} 40'$  E.

-----  
SURVEY 1256 A.

GRAND CENTRAL LODE.

From Cor.No.4, G.A.R.Lode, to initial location monument of Grand Central mine, S.  $65^{\circ} 47'$  E. 383.5 ft.

From initial location monument of Grand Central mine to W.end center of grand Central mine N.  $58^{\circ} 50'$  W., 250 ft.

Thence S.  $31^{\circ} 10'$  W.

46 To Cor.No.1 Grand Central Lode

Beginning at Cor.No.1, S.W.Cor.of claim.

A pine post 4 in.sq.  $3 \frac{1}{2}$  ft.long,  $1 \frac{1}{2}$  ft.in ground in mound of stone, post marked 1-1256 A.

Whence, U.S.Location Monument No.1256, Indian Secret Mining District, bears S.  $70^{\circ} 20'$  E., 2230 ft.

A cross in trachyte boulder 2 ft by 18 in by 18 in. above ground, marked B.R. 1-1256 A., bears N.  $42^{\circ} 40'$  W., 51.10 ft.

Thence S.  $58^{\circ} 50'$  E.

40 Intersect line 1-2 of the Nora R.Lode at N.  $11^{\circ} 24'$  W. 16 ft. from Cor.No.1

65 Intersect line 4-1 of the Nora R.Lode at S.  $78^{\circ} 36'$  W. 1480 ft. from Cor.No. 4.

217 To wagon road, bears N. and S. from 10-stamp mill to Grand Central shaft.

250 Begin ascent of hill.

Post in monument on S.side line of claim, post marked S.S.L., G.C.,



| Feet  | 11   |
|-------|--|
| 317   | To trail N. and S., from G.A.R. mine to Grand Central shaft.   |
| 660   | To top of ridge S.W. and N.E., and begin descent.  |
| 925   | Wash, flows S., 10 ft. wide.   |
|       | <del>Intersect W side line of Squattum Lode at N 31° 10' E<br/>933 ft. from Cor. No. 1</del>   |
| 940   | Cor. No. 2.<br><br>Post 4 in. sq. 3 1/2 ft. long, 1 1/2 ft. in ground in mound of stone, post marked 2-1256 A.<br><br>Whence cross in gneiss cliff, 12 in. above ground, marked B.R. 2-1256 A. bears N. 87° 30' W.<br>9.33 ft.     |
|       | Thence, N. 31° 10' E.  |
| 36.5  | To Cor No. 1, Squattum Lode of this survey.  |
| 46    | To east end center, post scribed E.E.C., G.C.  |
| 227.5 | To trail N. and S., from G.A.R. to Squattum Lodes.   |
| 336.5 | To W. end center Squattum Lode of this survey.   |
| 346   | To Cor. No. 3.<br><br>A post 4 in. Sq., 3 1/2 ft. long, 1 1/2 ft in ground in mound of stone, post marked 3-1256 A.<br><br>Whence cross in Gneiss cliff, 3 ft. above ground, marked B.R. 3-1256 A., bears N. 84° 45' W.<br>149 ft. |
|       | Thence N. 58° 50' W.   |
| 26    | To trail N.E. and S.W., from G.A.R. Lode to Squattum Lode.   |
| 500   | Intersect line 1-4 Nora R. Claim, at S. 78° 36' W.<br>968 ft. from Cor. No. 4.   |
| 585   | To wash, 15 ft. wide, flows W.   |
| 690   | To post and monument on N. side line of claim, post marked N.S.L., G.C.  |
| 750   | To trail N. and S. from 10-stamp mill to Chief of the Hill Mine.   |
| 906   | To wash, 20 ft. wide, flows S.   |
| 940   | To Cor. No. 4.   |

Feet

12.

A post 4 in. sq., 3 1/2 ft. long, 1 1/2 ft. in ground in mound of stone, post marked 4-1256 A.

Whence cross in trachyte boulder 2 1/2 x 2 x 2 ft., marked B.R. 4-1256 A., bears N/ 87° 12' E. 56.66 ft.

Thence S. 31° 10' W.

52 To wash 20 ft. wide, flows S.W.

300 W. end center monument, post marked W.E.C., G.C.

306 Intersect line 1-2 of Nora R. Lode, at N. 11° 24' W. 75 ft. from Cor. No.1.

346 Cor. No.1, place of beginning.

Survey and location are identical.

Variation all Cors. 13° 40' E.

-----  
SURVEY NO. 1256 A.

OVERSIGHT LODE.

West end center of Oversight Lode is identical with E. end center of G.A.R.Lode of this survey.

East end center of Oversight Lode is identical with W.end center of Shaefer's Treasure Lode of this survey.

Beginning at Cor. No. 1, S.E. Cor. of claim, being also Cor. No. 1 Shaefer's Treasure Lode of this survey.

A pine post 4 in. sq., 3 1/2 ft. long, 1 1/2 ft. in ground in mound of stone, post marked 1-1256 A.

Whence, U.S.location Monument No.1256 Indian SecretnMining District, bears N. 57° 10' E. 1140 ft.

Cross in gneiss boulder 2 1/2 ft by 18 in. by 18 in. above ground, marked B.R. 1-1256 A., bears S. 58° 52' E., 33 1/2 ft.

Thence, N. 73° 54' W.

39 To trail easterly and westerly from Shaefer's

|        |  |
|--------|--|
| Feet   | 13   |
|        | Treasure Mine to Garfield Mine.  |
| 113    | To wash, 10 ft. wide, flows N.   |
| 215.5  | Cor. No. 2.<br>Pine post 4 in. sq., 3 1/2 ft. long, 1 1/2 ft. in ground in mound of stone, post marked 2-1256 A.<br>Whence cross in gneiss reef, 18 in. above ground, marked B.R. 2-1256 A., bears S. 49°21' E. 12 1/2 ft.<br>Thence, N. 14°13' E.   |
| 168    | To trail E. and W. from top of hill to wagon road leading from Schaefer's Treasure Mine to 10-stamp mill.  |
| 177    | To foot of hill.   |
| 185    | To wash, 18 ft. wide, flows W.   |
| 240    | To wagon road, E. and W., from Schaefer's Treasure Mine to 10-stamp mill.  |
| 300    | To E. end center of G. A. R. and W. end center of Oversight, stake in mound of rocks, stake marked W.E.C., 0.<br>Intersect line 1-2 of G.A.R. Lode at S. 31°10' W. 300 ft. from Cor. No. 1.  |
| 364    | To trail E. and W. from Schaefer's Treasure to G.A.R. Lode.  |
| 600    | Cor. No. 3.<br>A pine post 4 in. sq., 3 1/2 ft. long, 1 1/2 ft. in ground in mound of stone, post marked 3-1256 A.<br>Whence, cross in Gneiss reef, 2 ft. above ground, marked B.R. 3-1256 A., bears N. 48°12' E. 43 1/2 ft.<br>Thence, S. 73°54' E. |
| 100,   | Intersect line 1-4 of G.A.R.Lode at <del>N. 58°50' W.</del> , <del>50 ft. from</del> Cor. No. 1.   |
| 107.75 | To post in monument marked N.C.S., 0.  |

| Feet  | 14  |
|-------|---|
| 187.5 | To trail N. and S., from Schaefer's Treasure Mine to Squattum Mine.   |
| 215.5 | To Cor. No. 4. Identical with Cor. No. 4 of Schaefer's Treasure Lode.<br>A pine post 4 in. sq., 3 1/2 ft. long, 1 1/2 ft. in ground in mound of stone, post marked 4-1256 A.<br>Whence, cross in gneiss boulder, 18 x 18 x 15 in. above ground, marked B.R. 4-1256 A., bears N. 14° 18' W., 71.5 ft.<br>Thence, S. 14° 13' W. |
| 125   | To wash, 20 ft. wide, flows S.W.  |
| 165   | To wagon road, E. and W., from Schaefer's Treasure Lode to 10-stamp mill.   |
| 300   | E. end center of Oversight lode, and W. end center of Schaefer's Treasure Lode, of this survey, stake marked E.E.C., 0.   |
| 365   | To wash, 30 ft. wide, flows W.  |
| 380   | Begin ascent of hill.   |
| 600   | To Cor. No. 1, and place of beginning.  |

Survey and location are identical.

Variation at all Cors., 13° 40' E.

Initial location monument bears S. 73° 54' E.  
107.75 ft. from W. end center of claim.

-----  
SURVEY NO. 1256 A.

SQUAWTUM LODE.

From Cor. No. 1, G.A.R. Lode, of this survey, to S.W. Cor. of Squattum Lode, N. 54° W. 433 ft.

Beginning at Cor. No. 1, S.W. Cor. of claim.

A pine post, 4 in. sq., 3 1/2 ft Long  
1 1/2 ft. in ground in mound of stone, post marked 1-1256 A.

Whence, U. S. Location Monument, No. 1256  
Indian Secret Mining District, bears S. 79° E., 1320

| Feet | 15  |
|------|---|
|      | ft.   |
|      | Cross in trachyte boulder 2 1/2 ft. by 18 in. by 14 in., above ground, marked B.R. 1-1256 A., bears N. 59° 50' W., 58 ft. |
|      | Thence, S. 58° 50' E.   |
| 205  | To trail N. and S., from Squattum Lode to the town of White Hills.  |
| 298  | To wash, 8 ft. wide, flows southwesterly.   |
| 400  | To wash, 10 ft. wide, flows S.W.  |
| 405  | Begin ascent of hill.   |
| 560  | Intersect line 3-4 of the Schaefer's Treasure and line 4-1 of the Oversight at Cor. No. 4.                                |
| 873  | To trail S.E. and N.W., from Squattum Lode to Schaefer's Treasure Lode.   |
| 1200 | To top of ridge S.E. and N.W., and begin descent.   |
| 1400 | To wash, 15 ft. wide, flows S.  |
| 1500 | To Cor. No.2, and S.E. Cor. of claim.   |
|      | A post 4 in sq., 3 1/2 ft. long, 1 1/2 ft. in ground in mound of stone, post marked 2-1256 A?                             |
|      | Whence cross in trachyte cliff, 6 ft. above ground, bears S. 56° W., 103 ft.  |
|      | Thence, N. 31° 10' E.   |
| 300  | To monument and post at E. end center of Squattum Lode, post marked E.E.C., S.  |
|      | Intersect line 3-4 of Schaefer's Treasure Lode of this survey at N. 75° 47' W. 515 ft. from Cor. No. 3.                   |
| 420  | To summit E. and W.   |
| 430  | Begin descent.  |
| 600  | Cor. No. 3.   |
|      | A pine post 4 in. sq., 3 1/2 ft. long 1 1/2 ft. in ground in mound of stone, post marked 3-1256 A.                        |
|      | Whence, cross in trachyte boulder, 3 x 2 x 3 ft. above ground, marked B.R., 3-1256 A., bears S. 38° 6' W., 77 ft.         |

| Feet | 16   |
|------|--|
|      | Thence, N. 58° 50' W.  |
| 380  | To summit.   |
| 392  | Begin descent.   |
| 555  | To low pass and begin ascent.  |
| 730  | To top of hill, N.W. and S.E.  |
| 1200 | To monument and post on N.side line, post marked N.S.L., S.  |
| 1500 | To Cor. No. 4.   |
|      | A pine post 4 in. sq., 3 1/2 ft. long, 1 1/2 ft. in ground in mound of stone, post marked 4-1256 A.                            |
|      | Whence, cross in trachyte boulder, 2 ft. by 18 in. by 16 in., above ground, marked B.R.4-1256 A., bears N. 50° 45' W/, 136 ft. |
|      | Thence, S. 31° 10' W.  |
| 10   | To wash, 10 ft. wide, flows N.   |
| 15   | Begin ascent of hill.  |
| 290  | To Cor. No.3, Grand Central Lode of this survey.   |
| 300  | To monument and post on W.end center of Squattum Lode, post marked W.E.C., S.  |
|      | Begin descent.   |
| 410  | To trail N.and S., from G.A.R. Lode to Squattum Lode.  |
| 590  | To E.end center Grand Central Lode of this survey.   |
| 600  | To Cor. No.1 and place of beginning.   |
|      | Initial and location monument bears S. 58° 50' E., 300 ft. from monument and post on W.end center of claim.                    |
|      | Survey and location are identical.   |
|      | Variation at all Cors. 13° 40' E.  |
|      | -----<br>SURVEY NO. 1256 A.  |
|      | EMMA MINE.   |
|      | From Cor. No. 4, N.W.Cor., G.A.R. mining claim, this survey, to S.E.Cor. Emma Mine, bears S. 74° 15' W., 544.85 ft.            |

Feet

17

Beginning at Cor. No.1, S.E. Cor. of claim.

A pine post 4 in. sq., 3 1/2 ft. long  
1 1/2 ft. in the ground in mound of stone, post  
marked 1-1256 A.

*clap*  
Whence, U. S. Location monument No. 1256,  
Indian Secret Mining District, bears S.76°50' E.,  
2828 ft.

Cross on trachyte boulder 18 x 16 x 12 in.  
above ground, marked B.R. 1-1256 A., bears S.52°30'E  
8.25 ft.

Thence, N. 7°53' W.

- 8 Intersect line 2-3 of Fraction Quartz Lode at S.31°  
10' W., 315 ft. from Cor. No.2.
- 120 To wash, 8 ft. wide, flows W .
- 235 To wash, 12 ft. wide, flows W.
- 300 To post in mound of stone, at E.end center of claim,  
post marked E.E.C., E.
- 383 To wash, 30 ft. wide, flows S.W.
- 538 To trail, N.and S., from the town of White Hills, to  
McKesson's camp.
- 600 Cor. No. 2, N. E. Cor. of claim.  
A pine post 4 in. sq., 3 1/2 ft. long,  
1 1/2 ft. in ground in mound of stones, post marked  
2-1256 A.  
Whence, cross chiseled in trachyte reef,  
3 ft. above ground, marked B.R., 2-1256 A., bears  
S. 12°30' W., 34 ft.  
Thence, S. 82°07' W.
- 23 To wash, 8 ft wide, flows S.
- 230 To wash, 10 ft. wide, flows S.
- 400 To top of ridge N.and S.
- 675 To wagon road N.and S/, from the town of White Hills  
to Chief of the Hill mine.
- 750 To Cor. No. 3, and N.side line of claim.

A pine post, 4 in. sq., 3 1/2 ft. long, 1 1/2

Feet

18

ft. in ground and mound of stones, post marked  
3-1256 A.

Whence, cross chiseled in trachyte cliff 18  
in. above ground, marked B.R. 3-1256 A., bears N.  
47° 51' W., 208 ft.

Thence, N. 78° 10' W.

750

To Cor. No. 4.

A pine post, 4 in. sq., 3 1/2 ft. long, 1 1/2  
ft. in ground, in mound of stone, post marked 4-1256 A.

Whence, cross chiseled in trachyte cliff, 2  
ft. above ground, marked B.R. 4-1256 A., bears N. 16°  
10' E., 69.5 ft.

Thence, S. 7° 53' E.

240

To wash, 10 ft. wide, flows W.

300

To post in mound of stones at W. end center of claim,  
post marked, W.E.C., E.

437

To wagon road N.E. and S.W., from town of White Hills  
to shaft on W. end of Emma Lode.

600

To Cor. No. 5.

A pine post 4 in. sq., 3 1/2 ft. long, 1 1/2  
ft. in ground, in mound of stone, post marked 5-1256 A.

Whence, center of cross chiseled in trachyte  
boulder, 2 x 1 x 1 ft. above ground, marked B.R.  
5-1256 A., bears S. 6° 38' E., 126.5 ft.

Thence, S. 78° 10' E.

10

Begin at center of hill

200

To top of ridge N.E. and S.W.

525

To wash, 40 ft. wide, flows S.W.

685

To foot of hill.

750

To Cor. No. 6.

A pine post, 4 in. sq., 3 1/2 ft. long, 1 1/2  
ft. in ground in mound of stone, post marked 6-1256 A

Whence, center of cross chiseled in trachyte  
boulder 18 x 12 x 12 in. above ground, marked B. R.  
6-1256 A., bears N. 12° 44' W., 14.75 ft.



|                    |   |
|--------------------|---|
| Feet               | 19  |
|                    | Thence, N. $82^{\circ}07'$ E.   |
| 85                 | To wagon road N. and S. from town of White Hills to Chief of the Hill Mine.   |
| 750                | To Cor. No.1 and place of beginning.<br>Initial location monument of the Emma Mine bears S. $82^{\circ}07'$ W., 750 feet, from E. end center of claim.  |
|                    | Survey and location are identical.<br>Variation at all Cors. $13^{\circ}40'$ E.   |
| -----              |   |
| SURVEY NO. 1256 A. |   |
| NELLIE BLYE MINE.  |   |
|                    | From initial location monument, Emma Mine, this survey, to Cor. No. 1, N.E. Cor. of Nellie Blye Lode, S. $31^{\circ}38'$ E., 292 ft.  |
|                    | Beginning at Cor. No. 1.<br>A pine post 4 in. sq., $3\frac{1}{2}$ ft. long, $1\frac{1}{2}$ ft. in ground in mound of stone, post marked 1-1256 A.   |
|                    | U.S. Location Monument No. 1256, Indian Secret Mining District, bears S. $80^{\circ}10'$ E., 3440 ft.   |
|                    | Center of cross in trachyte boulder 2 ft by 20 in. by 12 in. above ground marked B.R. 1-1256 A bears N. $44^{\circ}12'$ E., 84 ft and 25 hundredths.  |
|                    | Thence, S. $13^{\circ}12'$ W.   |
| 38                 | Intersect line 6-1 of the Emma Lode at N. $82^{\circ}07'$ E. 100 ft. from Cor. No. 6.   |
| 89                 | To wagon road N. and S. from town of White Hills to Chief of the Hill Mine, of <del>xxxx</del> Survey No. 1255 A.   |
| 149                | To wash, 19 ft. wide, flows N.W.  |
| 300                | To post in mound of stone at E. end center of claim, post marked E.E.C., N.B.<br>Initial location monument of Nellie Blye Lode bears N. $76^{\circ}48'$ W., 750 ft. from the E end center of claim. |
| 480                | To wagon road E. and W. from town of White Hills to   |

|      |   |
|------|---|
| Feet | 20  |
|      | Emma Mine of this survey.   |
| 600  | To Cor. No. 2.  |
|      | A pine post 4 in. sq., 3 1/2 ft. long, 1 1/2 ft. in ground in mound of stone, post marked 2-1256 A.                                       |
|      | Whence, center of cross chiseled in trachyte boulder 8 x 12 x 12 in. above ground, marked B. R. 2-1256 A., bears N. 42° 35' E., 22.10 ft. |
|      | Thence, N. 76° 48' W.   |
| 303  | To wash, 13 ft. wide, flows W.  |
| 1500 | To Cor. No. 3.  |
|      | A pine post 4 in. sq., 3 1/2 ft. long, 1 1/2 ft. in ground, in mound of stone, post marked 3-1256 A.                                      |
|      | Whence, center of cross in trachyte boulder 18 x 14 x 12 in. above ground, marked B.R. 3-1256 A. bears S. 4° 32' E., 72.5 ft.             |
|      | Thence, N. 13° 12' E.   |
| 163  | To wash, 8 ft. wide, flows W.   |
| 300  | To post in mound of stone at W. end center of claim, post marked W.E.C., N.B.   |
| 558  | To wagon road E. and W. from town of White Hills to Bonelli's Ferry.  |
| 600  | To Cor. No. 4.  |
|      | Pine post 4 in. sq., 3 1/2 ft. long, 1 1/2 ft. in ground in mound of stone, post marked 4-1256 A.   |
|      | Whence, center of cross in trachyte boulder 18 x 18 x 12 in. above ground, marked B.R. 4-1256 A., bears S. 16° 45' W., 85 ft.             |
|      | Thence, S. 76° 48' E.   |
| 55   | To wash 14 ft. wide, flows w.   |
| 190  | To wash, 10 ft. wide, flows N.  |
| 566  | To wagon road, runs N. and S. from town of White Hills to shaft on W. end of Emma Mine.   |
| 615  | Begin ascent of hill and intersect line 4-5 of the Emma Lode at S. 7° 53' E., 495 ft. from Cor. No. 4.                                    |
| 1030 | To top of ridge, S.W. and N.E.  |

| Feet | 21   |
|------|--|
| 1040 | Begin descent.   |
| 1175 | To wash, 8 ft. wide, flows S.  |
| 1290 | To trail N.W. and S. from town of White Hills to shaft on Emma Mine. |
| 1467 | To foot of hill.   |
| 1500 | To Cor. No.1 and place of beginning.                                 |

Survey and location are identical.

Variation at all Cors.  $13^{\circ}40'$  E.

-----  
SURVEY NO. 1256 A.

GARFIELD MINE.

From Cor. No.1, G.A.R.Mine of this survey, to Cor. No.1 Garfield Lode, being S.W.Cor.of location and also S.E.Cor.of Blind Goddess Lode, this survey, bears S.  $71^{\circ}08'$  W., 1514.20 ft.

Beginning at Cor. No.1, S.W.Cor.of location.

A pine post, 4 in. sq.  $3\frac{1}{2}$  ft. long,  $1\frac{1}{2}$  ft. in ground in mound of stone, east side of post marked 1-1256 A.

Whence, U.S.location Monument No. 1256 Indian Secret Mining District, bears N.  $77^{\circ}45'$  E. 2425 ft.

Location monument bears N.  $85^{\circ}30'$  W., 347 ft.

Center of cross chiseled in trachyte boulder 2 x 1 x 1 ft. above ground, marked B.R. 1-1256 A. bears S.  $86^{\circ}40'$  W. 21 ft.

Thence, N.  $6^{\circ}10'$  E.

|      |  |
|------|--|
| 73   | To center of a dump below shaft.   |
| 179m | To wash, 15 ft. wide, flows S.W.   |
| 300  | To post in mound of stone at W.end center of Garfield Lode, post marked W.E.C., G. |
| 425  | To wagon road S.W.and N.E., from town of White Hills to G.A.R.mine of this survey. |
| 503  | To wash, 24 ft. wide, flows W.   |
| 600  | To Cor.No.2.   |

Feet

22

A pine post 4 in.sq., 3 1/2 ft.long, 1 1/2 ft.in ground in mound of stone,post marked on E.side 2-1256 A.

Location monument bears N.85° 30' W. 347 ft.

Whence, cross scribed on a post 8 in.sq. holding S. guy wire of smokestack of 10-stamp mill B.P. 2-1256 A., bears, 85° 30' E., 21.5 ft.

Thence, S. 83° 50' E.

- 60 Intersect line 2-3 of G.A.R.Lode at N.58° 50' W., 1173 ft. from Cor. No.2.
- 365 To foot of G.A.R.mine main dump.
- 413 To S.side G.A.R.ore house.
- 441 Leave E.end of ore house.
- 450 To car track E.and W.,running from turntable through ore house to 10-stamp mill.
- 488 To car track N.and S. from collar of shaft to turntable.
- 578 To wagon road E.and W. from town to ore bin.
- 676.5 To Cor. No.3.
- A pine post 4 in.sq.,3 1/2 ft.long, 1 1/2 ft.in ground in mound of stone,post marked 3-1256 A.
- Whence, N.E.Cor.of location bears S.83° 50' E 476 ft.
- Center of cross chiseled in a gneiss cliff 3 ft.above ground, marked B.R. 3-1256 A.,bears N. 0° 40' E., 200 ft.
- Thence, S. 6° 10' W.
- 73 To wagon road S.E.and N.W. from town of White Hills to 10-stamp mill ore bin.
- 169 To wagon road E.and W. from town of White Hills to 10-stamp mill ore bin.
- 267 To wash, 30 ft.wide, flows W.
- 280 Begin ascent of hill.
- 300 To E.end center of claim,and intersect line 2-3 of G.A.R.Lode of this survey at N.58° 50' W. 485 ft.from

Feet

23

Cor. No. 2.

A post in mound of stone marked E.E.C.,G.

Whence, location monument bears S.83° 50' E.

442 ft.

335 To trail, S.W.and N.E.,from town of White Hills to Squattum Lode, this survey.

415 To trail,N.E.and S.W.,from the town of White Hills to Shaefer's Treasure Lode, this survey.

530 To top of ridge N.and S.

600 To Cor. No. 4.

A pine post,4 in.sq.,3 1/2 ft.long, 1 1/2 ft.in ground in mound of stone,post marked 4-1256 A.

Location monument,S.W.Cor.,bears S.83° 50' E.  
476 1/2 ft.

Center of cross chiseled in gneiss cliff  
18 in. above ground, bears N. 77° 40' E. 62.5 ft.

Thence, N.83° 50'W.

77 To Wash, 12 ft. wide, flows, N.W.

265 To trail, N. E. and S.W. from town of White Hills to G.A.R.Lode of this survey.

493 To trail, N.and S. from town of White Hills to G.A.R.Lode this survey.

676.5 To Cor. No.1, place of beginning.

Initial location monument of the Garfield Lode bears S.83° 50' E., 403 ft. from W.end center

Variation at all Cors. 13° 40' E.

Survey and location are identical, except where otherwise mentioned.

-----  
SURVEY NO. 1256 A.

BLIND GODDESS LODE.

From Cor. No.1, G.A.R.Mine of this survey to Cor.No.1 of the Blind Goddess Mine of this survey, being S.E.Cor.of Blind Goddess and also S.W.Cor.of

| Feet | 24  |
|------|---|
|      | Garfield Lode of this survey, S. $71^{\circ} 08'$ W., 1514.20 ft.<br>Beginning at Cor. No.1.<br>A pine post 4 in.sq., $3 \frac{1}{2}$ ft.long, $1 \frac{1}{2}$ ft.in ground in mound of stone,W.side of post marked 1-1256 A.<br>Whence, U.S.Location monument No. 1256 Indian Secret Mining District bears N. $77^{\circ} 45'$ E. 2425 ft.<br>Center of cross chiseled in trachyte boulder 2 x 1 x 1 ft. above ground, marked B.R.1-1256 A. bears S. $86^{\circ} 40'$ W., 21 ft.<br>Thence, S. $81^{\circ} 40'$ W. |
| 100  | To wagon road E. and W. from town of White Hills to African Lode of this survey.  |
| 183  | To wash, 15 ft.wide, flows N.W.   |
| 465  | To trail, N.and S. from town of White Hills to 10-stamp mill.   |
| 680  | To wash, 30 ft. wide, flows W.  |
| 805  | To wagon road N.and S. from town of White Hills to G.A.R.Lode this survey.  |
| 1255 | To wash, 34 ft. wide, flows W.  |
| 1500 | To Cor. No.2.<br>Pine post 4 in.sq., $3 \frac{1}{2}$ ft.long, $1 \frac{1}{2}$ ft in groud in mound of stone, post marked 2-1256 A.<br>Whence, center of cross scribed on Yucca stump, marked B.S. 2-1256 A., bears S. $86^{\circ} 10'$ W. 80 ft.<br>Thence, N. $6^{\circ} 10'$ E.   |
| 177  | To wash, 24 ft. wide, flows W.  |
| 300  | To post in mound of stone, post marked W.E.C.,B.G.,   |
| 340  | To wash 8 ft. wide, flows S.W.  |
| 600  | To Cor. No. 3.<br>A pine post,4 in.sq., $3 \frac{1}{2}$ ft.long, $1 \frac{1}{2}$ ft.in ground in mound of stone,post marked 3-1256 A.   |

Feet.

25.

Whence, center of cross scribed on Yucca tree 14 ins. diameter, 12 ft. high, marked B.T. 3-1256 A., bears N.  $30^{\circ} 10'$  E., 217 ft.

Thence N.  $81^{\circ} 40'$  E.

330. To wagon road, N. & S., from town of White Hills to Chief of the Hill lode, Survey No. 1255 A.
1235. To tailing sluice runs S.W. from mill to tailing pit.
1500. To Cor. No. 4, being also Cor. No. 2, Garfield lode, of this survey.

A pine post 4 ins. square,  $3 \frac{1}{2}$  ft. long,  $1 \frac{1}{2}$  ft. in ground, in mound of stone, post marked 4-1256 A.

Whence, Cross scribed on a post 8 ins. square, holding guy wire to smoke stack on ten stamp mill, marked B.P. 4-1256 A., bears S.  $85^{\circ} 30'$  E., 21.50 ft.

Thence S.  $6^{\circ} 10'$  W.

97. To wash, 25 ft. wide, flows W.
175. To wagon road, S.W. and N.E., from town of White Hills to G. A. R. lode, this survey.
300. To E. End Center of Blind Goddess, being the initial loc. mon. of Blind Goddess lode, also W. E. center of Garfield lode this survey, post marked I. Mon. B.G. on W. side.
421. To wash, 15 ft. wide, flows S.W.
527. To center of a dump below shaft on Garfield lode, this survey.
600. To Cor. No. 1, and place of beginning.

Survey and location are identical.

Variation at all cors.  $13^{\circ} 40'$  E.

-----  
SURVEY NO. 1256 A.

G. A. R. FRACTION LODE.

From Cor. No. 3, S.W. cor. of G. A. R. lode of this survey, to initial loc. mon. G. A. R.

- Feet. 26.
- Fraction, S.  $44^{\circ} 10'$  E., 184.15 ft.
- From initial location monument, G. A. R.
- Fraction lode to E. E. Center, S.  $78^{\circ} 52'$  E., 125.30 ft.
- Beginning at corner No. 1, N. E. cor. of claim.
- A post 4 ins. square, 3 1/2 ft. long, 1 1/2 ft. in ground, in mound of stone, post marked 1-1256 A.
- Whence, U. S. L. M. No. 1256, Indian Secret Mining District, bears S.  $79^{\circ} 30'$  E., 2280 feet.
- Centre of cross scribed in Yucca tree 7 ins. diameter, 12 ft. high, bears N.  $36^{\circ} 20'$  W., 21 ft, marked 1-1256 A., B.T.
- Thence N.  $78^{\circ} 52'$  W.
- 125.30 To post in mound of stone, on N.S. line of claim, post marked N.S.L., G.A.R. E.
200. Intersect line 1-4 of the Fraction Quartz lode of this survey at N.  $31^{\circ} 10'$  E., 300 feet from Cor. No. 4, and also line 3-4, of the G. A. R. at N.  $31^{\circ} 10'$  E., 218 feet from Cor. No. 3.
288. To trail, N. & S., from town of White Hills to Jim Blaine lode, unsurveyed.
309. To wash, 50 feet wide, flows S.W.
485. To trail N. & S., from town of White Hills to Emma mine of this survey.
600. Intersect line 2-3 of the Fraction Quartz lode at N.  $31^{\circ} 10'$  E., 150 feet from Cor. No. 3.
930. Intersect line 1-6 of the Emma lode at N.  $82^{\circ} 07'$  E., 360 feet from Cor. No. 6.
1174. To Corner No. 2.
- A pine post 4 ins. square, 3 1/2 ft. long, 1 1/2 ft. in the ground in mound of stone, post marked 2-1256 A.
- Whence, Center of cross chiseled in trachyte boulder 24 x 20 x 8 ins., above ground, marked B.R.,



|                  |  |
|------------------|--|
| Feet.            | 27.  |
|                  | 2-1256 A., bears S. 56° 25' E., 30.20 ft.<br>Thence S. 11° 08' W.  |
| 40.              | Intersect line 4-1 of <i>the Nellie Bly lode</i> ,<br>at S. 76° 48' E., 1490 feet from Cor. No. 4.   |
| 80.              | Intersect line 6-1, of <i>the Emma lode</i> ,<br>at N. 82° 07' E., 100 feet from Cor. No. 6.   |
| 141.             | To wagon road, N. & S., from town of White Hills<br>to Chief of the Hill lode, Survey No. 1255, A.   |
| 200.             | To wash, 18 ft. wide, flows W.   |
| 300.             | Intersect line 1-2 of the Nellie Bly lode, at S 13°<br>12' W., 260 feet from Cor. No. 1.<br><br>To post in mound of stone at W. end center of<br>claim, post marked W.E.C., G.A.R. F.  |
| 394.             | To wash, 10 ft. wide, flows W.   |
| 535.             | To wagon road, E. & W., from town of White Hills to<br>Emma mine, this survey.   |
| 600.             | To Cor. No. 3.<br><br>A pine post 4 ins. square, 3 1/2 ft. long,<br>1 1/2 ft. in ground, in mound, of stone, post marked<br>3-1256 A.<br><br>Whence, Center of cross chiseled in trachyte<br>boulder 24 x 16 x 6 ins., above ground, marked B.R.<br>3-1256 A., bears S. 51° 35' E., 48 ft.<br><br>Thence S. 78° 52' E. |
| 260.             | Intersect line 3-4, Blind Goddess, N. 81° 40' E. 550' from # 3.  |
| 280.             | To wagon road, N. & S., from town of White Hills to<br>Chief of the Hill lode, Survey No. 1255 A.  |
| 750.             | To wash, 22 ft. wide, flows S.W.   |
| 820.             | To wagon road,, S.W. & N.E., from town of White Hills<br>to G. A. R. mine of this survey.  |
| 1049.45          | To post in mound of stone on S. side line of claim,<br>post marked S.S.L., G.A.R. F.   |
| <del>1105.</del> | <del>Intersect line 1-2 of the Garfield lode, at the E. E.<br/>Center.</del>   |
| 1174.            | To Cor. No. 4.<br><br>A pine post, 4 ins. square, 3 1/2 ft. long,  |

Feet.

281

1 1/2 ft. in the ground, in mound of stone, post marked 4-1256 A.

Whence, center of cross scribed on telegraph pole, 5 ft. above ground, with B.P. 4-1256 A., bears N. 45° 25' W., 85.66 ft.

Thence N. 11° 08' E.

77. To wagon road, from wood yard to mill, S.W. & N.E.  
 98. To wash, 18 ft. wide, flows W.  
 122. To wagon road, E. & W., from town of White Hills to G. A. R. mine, of this survey.  
 150. Intersect line 1-2 of the Garfield lode at N. 6° 10' E. 450 feet from corner No. 1.  
 202. To wash, 27 ft. wide, flows W.  
 300. Intersect line 2-3 of the Garfield lode at S. 83° 50' E., 10 feet from Cor. No. 2.  
 To stake in mound of stone at E. End Center of claim,  
 310. Intersect line 2-3, G.A.R. at S. 58° 50' E., 280' from Cor. 3.  
 357. To S. side of 10 stamp mill  
 427. Leaves North side of mill.  
 600. To Cor. No. 1, and place of beginning.

From E. end center of G.A.R. Fraction to point of intersection of S. side line of G. A. R. lode of this survey, with N. side line of the Garfield lode, this survey, 12.5 ft.

Survey and location are identical.

Variation at all corners 13° 40' E.

SURVEY NO. 1256 A.

African Lode.

From Cor. No. 1, G.A.R. lode, this survey to N.E. cor. of African lode, S. 62° 10' W., 881.25 ft.

Beginning at Cor. No. 1, N.E. Cor.

A pine post 4 ins. square, 3 1/2 ft. long, 1 1/2 ft. in ground, in mound of stone, post marked

|             |   |
|-------------|---|
| Feet.       | 29.   |
| 1 - 1256 A. | Whence,<br>Center of cross on trachyte boulder 2 x 2<br>ft x 18 ins., adobe ground, bears S. $11\frac{1}{2}^{\circ} 46.35'$ ft.,<br>marked 1-1256 A.<br>Thence S. $26^{\circ} 53'$ W.   |
| 28.         | To top of ridge, N.W. & S.E.  |
| 40.         | Begin descent.  |
| 138.        | To wash, 18 ft. wide, flows N.W.  |
| 160.        | Intersect line 4-1 of the Garfield Lode, at N. $82^{\circ}$<br>$50'$ W., 95 ft. from Cor. No. 4.  |
| 300.        | To post in mound of stone at E. end center of claim,<br>post marked E.E.C., A.  |
| 312.        | To wash at foot of hill, wash 18 ft. wide, flows W.   |
| 318.        | Begin ascent of Hill.   |
| 401.        | To lower ridge of dump below Norma Fraction shaft,<br>this survey.  |
| 474.9       | To upper ridge of same dump.  |
| 500.        | To Cor. No. 2.<br>A pine post, 4 ins. square, $3\frac{1}{2}$ ft. long,<br>$1\frac{1}{2}$ ft. in the ground, in mound of stone, post mark-<br>ed 2-1256 A.<br>Whence, center of cross chiseled in Gneiss<br>cliff 18 ins. above ground, marked B.R. 2-1256 A.,<br>bears S. $50^{\circ} 40'$ W., 32.45 ft.<br>Thence N. $63^{\circ} 03'$ W. |
| 100.        | To post in mound of stone on S. side line of claim,<br>post marked S.S.L., A.   |
| 138.        | To trail, N.E. & S.W. from town of White Hills to<br>mouth of Norma tunnel, this survey.  |
| 223.        | To trail, N. & S., from town of White Hills to G. A.<br>R. lode of this survey.   |
| 298.        | To dump below mouth of tunnel known as the African<br>tunnel.   |
| 348.75      | To trail, N. & S., from town of White Hills to what   |



Feet.

Sl.

N.  $63^{\circ} 08'$  W., 1132 feet.Thence S.  $63^{\circ} 08'$  E.

25. To trail, N.E. and S.W., from town of White Hills to G. A. R. lode, this survey.

367.75 To Cor. No. 1, and place of beginning.

From E. end center of African lode to Initial loc. mon., N.  $63^{\circ} 08'$  W., 100 feet.

Survey and location are identical, except where otherwise mentioned.

Variation at all corners  $13^{\circ} 40'$  E. *From cor. No. 1 u. S. L. M. No. 1256 by S.  $76^{\circ} 20'$  E., 1770 feet.*

SURVEY NO. 1256 A.

NORMA LODE.

From Cor. No. 1, G. A. R. lode of this survey, to N.W. corner of Norma, S.  $62^{\circ} 48'$  W., 925.10 ft.

Beginning at corner No. 1, N.W. corner of Norma lode.

A pine post 4 ins. square, 3  $1/2$  ft. long, 1  $1/2$  ft. in ground, in mound of stone post marked 1-1256 A.

Whence, U. S. L. M. No. 1256, Indian Secret Mining District, bears N.  $73^{\circ}$  E., 1815 feet.

Center of cross in black boulder 2 x 2 ft. x 18 ins., above ground, marked B.R. 1-1256 A., bears S.  $54^{\circ} 40'$  E., 62.70 feet.

Thence S.  $77^{\circ} 55'$  E.

50. Intersect line 1-2 of the African lode at E.  $28^{\circ} 52'$  W., 10 feet from Cor. No. 1.

80. Intersect line 3-4 of the Garfield lode of this survey at N.  $6^{\circ} 10'$  E., 122 feet from Cor. No. 4.

290. To wash, 9 feet wide, flows N.

510. To wash, 10 feet wide, flows N.

610. Intersect line 2-3 of the Oversight lode of this survey at N.  $14^{\circ} 13'$  E., 5 feet from Cor. No. 2.

750. To post in mound of stone and N. side line of claim;

- Feet. 32.  
post marked N.C.S., N.
755. To wash, 12 ft. wide, flows N.W.
818. To trail, N.E. and S.W., from town of White Hills to Schaefer's Treasure mine, of this survey.
820. Intersect line 4-1 of Oversight, and also of Schaefer's Treasure lodes at N.  $14^{\circ} 13'$  E., 20 feet from Cor. No. 1.
840. To trail, N. & S., from town of White Hills to Schaefer's Treasure mine of this survey.
1111. To trail N. & S., from Schaefer's Treasure mine to Norma shaft.
1158. To top of ridge, S.W. & N.E. and begin descent.
1279. To road, N.E. & S.W. from 10 stamp mill to Schaefer's Treasure mine of this survey.
1480. To trail N.W. & S.E. from town of White Hills to Schaefer's Treasure lode of this survey.
1500. To Cor. No. 2.  
P A pine post 4 ins. square, 3 1/2 ft. long, 1 1/2 ft. in ground, in mound of stone, post marked 2-1256 A.  
 Whence, center of cross chiseled in Gneiss cliff 18 ins. above ground, marked B.R. 2-1256 A. bears N.  $52^{\circ} 40'$  E., 32 ft.  
 Thence S.  $12^{\circ} 05'$  W.
12. To trail E. & W., from town of White Hills to Schaefer's Treasure lode of this survey.
50. Intersect line 1-2 of the Schaefer's Treasure lode at S.  $75^{\circ} 47'$  E., 680 feet from Cor. No. 1.
180. To foot of hill.
215. To wash, 72 feet wide, flows S.W.
287. To trail N.E. & S.W., from town of White Hills to Schaefer's Treasure lode of this survey.
300. To post in mound of stone, at E.E. center of claim, post marked E.E.C., N.

|       |   |
|-------|---|
| Feet. | 33.   |
|       | A pine post 4 ins. square, 3 1/2 ft. long, 1 1/2 ft. in the ground, in mound of stone, post marked 3-1256 A.                          |
|       | Whence, center of cross chiseled in boulder 3 ft. x 15 ins. x 8 ins. above ground, marked B.R. 3-1256 A., bears N. 52° 50' E., 58 ft. |
|       | Thence S. 81° 58' W.  |
| 76.   | To trail, N.E. and S.W., from town of White Hills to Schaefer's Treasure mine, this survey.   |
| 203.  | To wash, 70 feet wide, flows S.W.   |
| 242.  | To foot of hill.  |
| 250.  | Begin ascent of hill.   |
| 406.  | To wash, 10 ft. wide, flows S.  |
| 582.  | To wash, 11 ft. wide, flows S.  |
| 703.  | To wagon road, N.E. & S.W., from town of White Hills to Norma hoist.  |
| 788.  | To trail, N. & S., from town of White Hills to Norma hoist.   |
| 795.  | To post in mound of stone on south side line of Norma.<br>To Cor. No. 4.  |
|       | A post 4 ins. square, 3 1/2 ft. long, 1 1/2 ft. in ground, in mound of stone, post marked 4-1256 A.                                   |
|       | Whence, center of cross chiseled in boulder 3 x 4 x 3 ft. above ground, marked B.R. 4-1256 A., bears N. 75° 10' W., 82.25 ft.         |
|       | Thence N. 77° 55' W.  |
| 40.   | To wash, 14 ft. wide, flows S.  |
| 130.  | To trail, N.E. & S.W., from town of White Hills to Norma hoist.   |
| 500.  | To top of ridge, E. & W.  |
| 520.  | Begin descent of hill.  |
| 750.  | To Cor. No. 5.  |

Feet.

94.

A pine post 4 ins. square, 3 1/2 ft. long, 1 1/2 ft. in ground, in mound of stone, post marked 5-1256 A.

Whence, center of cross chiseled in boulder 2 x 1 ft., x 15 ins., above ground, marked B.R. 5-1256 A., bears S. 85° E., 42 ft.

Thence N. 12° 05' E.

- 37.75 To top of ridge, E. & W.  
 50. Begin descent of hill.  
 150. To trail, N.E. & S.W., from Prince Albert Mine, this survey to Garfield Fraction, this survey.  
 180. To trail, N.E. & S.W., from town of White Hills to the Twiggs tunnel.  
 300. To post in mound of stone on W. end center of claim, post marked W.E.C., N.  
 470. Intersect line 1-4 of the Garfield lode of this survey, at N. 83° 50' W., 90 feet from corner No. 4, and also line 1-2 of the African at S. 26° 52' W., 150 ft. from Cor. No. 1.  
 477. To wash, 9 ft. wide, flows N.W.  
 600. To Cor. No. 1, and place of beginning.

From W.E. center of Norma to In. Loc. Mon. on ledge S. 77° 55' E., 750 feet.

Variation at corners 18° 40' E.

Survey and location are identical.

---

SURVEY NO. 1256 A.

GARFIELD FRACTION LODE.

From Cor. No. 2, S.E. cor. G. A. R. lode of this survey to In. Loc. Mon. Garfield Fraction, N. 81° 44' W., 176.25 feet.

From In. Loc. Mon. to E. End center, at intersection with W.E. line, Oversight lode, this survey, S. 77° 51' E., 262.50 feet.



Feet.

35.

From initial location monument to west end center, at intersection with east end line of Garfield lode of this survey, N.  $77^{\circ} 51' W.$ , 255.98 feet.

Beginning at corner No. 1, S.W. cor. of claim, on east end line of Garfield lode, this survey, and on N. side line of Norma lode of this survey.

A pine post 4 ins. square,  $3 \frac{1}{2}$  ft. long,  $1 \frac{1}{2}$  feet in ground, in mound of stone, post marked 1-1256 A., Whence,

U. S. Loc. Mon. No. 1256, Indian Secret Mining District, bears N.  $75^{\circ} 45' E.$ , 1765 ft.

Center of cross chiseled in boulder 2 x 2 ft. x 12 ins. above ground, marked B.R. 1-1256 A., bears S.  $57^{\circ} W.$ , 43 feet.

Thence S.  $77^{\circ} 51' E.$

204. To wash, 12 ft. wide, flows N.

255.98 To post in mound of stone, marked S.C.S., G.F.

428. To wash, 9 ft. wide, flows N.

518.48 To corner No. 2.

A pine post 4 ins. square,  $3 \frac{1}{2}$  ft. long,  $1 \frac{1}{2}$  ft. in ground, in mound of stone, post marked 2-1256 A., Whence,

Center of cross scribed in Yucca tree 7 ins. diameter, 10 ft. high, marked B.T. 2-1256 A., bears N.  $80^{\circ} 35' E.$ , 38.50 ft.

Thence N.  $14^{\circ} 13' E.$

5. To post in mound of stone, at E. E. center of claim, post marked E.E.C., G.F.

165. To foot of hill.

175. To wash, 20 ft. wide, flows W.

225. To wagon road, E. & W., from 10 stamp mill to Schaefer's Treasure lode this survey.

305. To Corner No. 3, and intersection of line 1-2 of the G. A. R. lode, at S.  $81^{\circ} 10' W.$ , 300 feet from Cor. 1.

Feet.

36.

A pine post 3 1/2 ft. long, 4 ins. square, 1 1/2 ft. in ground, in mound of stone, post marked 3-1256 A., Whence,

Center of cross chiseled in bluff of rock 2 ft. above ground, bears N. 9° 45' W., 107.50 feet, cliff marked B.R. 3-1256 A.

Thence N. 77° 51' W.

65. To wash, 10 ft. wide, flows S.W.
- 262.5 To post in mound of stone on N. S. Line of claim, post marked N. C. S., G.F.
265. To wash, 15 ft. wide, flows S.W.
- 513.5 To wagon road, N. & S., from town of White Hills to G. A. R. lode of this survey.
- 518.48 To Corner No. 4.
- A pine post 4 ins. square, 3 1/2 ft. long, 1 1/2 feet in ground, in mound of stone, post marked 4-1256 A., Whence,
- Center of cross scribed in Yucca tree 10 ins. in diameter 10 ft. high, marked B.T. 4-1256 A., bears N. 66° 25' W., 58 ft.
- Thence S. 14° 13' W.,
32. To wagon road, from town of White Hills to Schaefer's Treasure lode of this survey.
101. To wash, 35 feet wide, flows W.
118. Begin ascent of hill.
145. Intersect line 2-3 of the G. A. R. lode at N. 58° 50' W., 470 feet from corner No. 2.
180. To trail, E. & W., from town of White Hills to Schaefer's Treasure lode of this survey.
266. To trail, E. & W., from town of White Hills to Garfield Fraction lode.
300. To post in mound of stone, at W. end center of claim, post marked W.E.C., G.F.
305. To Corner No. 1, and place of beginning.

Survey and location are identical.

Feet.

37.

Variation at all corners  $13^{\circ} 40' E.$ 

SURVEY, NO. 1256 A.

PRINCE ALBERT LODGE.

From Corner No. 1, S.W. corner, Garfield lode, this survey to Cor. No. 1, N.W. corner of Prince Albert lode, S.  $5^{\circ} 44' W.$ , 353 feet.

Beginning at corner No. 1, N.W. cor of claim.

A pine post 4 ins. square,  $3 \frac{1}{2}$  ft. long,  $1 \frac{1}{2}$  ft. in ground, in mound of stone, post marked 1-1256 A.

Whence, Center of cross in cliff of rocks 2 ft. above ground, marked B.R. 1-1256 A. bears N.  $69^{\circ} 50' W.$ , 51 ft.

U. S. Loc. Mon. No. 1256, Indian Secret Mining District, bears N.  $70^{\circ} 30' E.$ , 2555 feet

Thence S.  $67^{\circ} 46' E.$

30. To wagon road, E. & W., from town of White Hills to G. A. R. lode, this survey.

366. To trail, N.E. & S.W., from town of White Hills to Norma Fraction lode of this survey.

750. To a post in mound of stone, on N. center side of Prince Albert lode, post marked ~~N.C.S., P.A.~~ <sup>2-1256 A., P.A., being</sup>  
 cor No. 2

Thence N.  $81^{\circ} 10' E.$

121. To top of ridge, N.E. & S.W.

250. Intersect line 4-5, of the Norma lode, at N.  $77^{\circ} 55' W.$ , 320 feet from Corner No. 4.

474. To wash, 21 ft. wide, flows S.E.

591. To trail, N.E. & S.W., from town of White Hills to Norma lode, this survey.

662. To wash, 9 ft. wide, flows S.E.

750. To Corner No. 3.

A pine post 4 ins. square,  $3 \frac{1}{2}$  ft. long,  $1 \frac{1}{2}$  ft. in ground, in mound of stone, post marked 3-1256 A., Whence,

Feet.

38.

Center of cross chiseled in boulder 2 ft. x 18 ins. x 16 ins., above ground, marked B.R. 3-1256 A., bears N.  $73^{\circ} 20'$  W., 33.70 feet.

Thence S.  $29^{\circ}$  W.

37. To wagon road, N.E. & S.W., from town of White Hills to Norma lode of this survey.
150. Intersect line 4-3 of the Norma lode at S.  $81^{\circ} 58'$  W., 675 feet from Cor. No. 3. *5-1256 A. being Cor No 5, 80 15' W 920 ft. from Cor. No. 4 of the road strike.*
224. *asp* To post in mound of stone, at E. end center of claim, post marked E.E.C., P.A.
379. To wash, 7 ft. wide, flows S.
466. To wagon road, E. & W., from town of White Hills to Norma lode of this survey.
524. To Cor. No. 4.
- A pine post 4 ins. square, 3  $\frac{1}{2}$  ft. long, 1  $\frac{1}{2}$  ft. in ground, in mound of stone post marked, 4-1256 A., Whence
- Center of cross in boulder 4 x 3 ft. x 18 ins. marked B.R. 4-1256 A., bears N.  $55^{\circ} 20'$  W., 98.50 ft.
- Thence S.  $81^{\circ} 10'$  W.
355. To trail, N.E. & S.W. from town of White Hills to Norma lode of this survey.
653. To trail, N.W. & S.E., from town of White Hills to G. A. R. lode of this survey.
718. To trail, N. & S., from town of White Hills to Prince Albert discovery shaft.
750. To stake in mound of stone on S.C. side line, Prince Albert, stake marked ~~S.C.S.L., P.A.~~ *5-1256 A. being Cor No 5,*
- Thence N.  $67^{\circ} 46'$  W.
130. To trail N.W. and S.E., from town of White Hills to G. A. R. lode, this survey.
386. To wagon road, N.E. & S.W., from town of White Hills to West end center Prince Albert lode.
543. To wash, 10 ft. wide, flows S.W.

- Feet. 39.
735. To trail N.W. & S.E., from town of White Hills to 10 stamp mill.
750. To Cor. No. 6.  
A pine post 4 ins. square, 3 1/2 ft. long, 1 1/2 ft. in ground, in mound of stone, post marked 6-1256 A.  
Whence, center of cross chiseled in boulder 1 x 1 x 1 ft. above ground, marked E.R. 6-1256 A., bears N. 48° 48' W., 16 ft.  
Thence N. 29° E.
- 12.5 To trail, E. & W. from lower end of town of White Hills to west end of Prince Albert lode and begin ascent of hill.
300. To a black cliff of rock at west end center of claim, cliff 3 feet above ground, marked W.E.C., P.A.
489. To summit, E. & W.
495. Begin descent of hill.
524. To Cor. No. 1, and place of beginning.  
Survey and location are identical.  
Variation at all corners 18° 40' E.

---

SURVEY NO. 1256 A.

ABE LINCOLN LODE.

From S.W. Cor. of Garfield lode this survey, to initial location monument of Abe Lincoln lode, S. 27° 50' W., 241.55 feet.

From location monument Abe Lincoln lode to south end center, at intersection with West end line of Prince Albert lode this survey, S. 8° 30' E., 222 ft.

From location mon. Abe Lincoln lode to N. end center at intersection with S.S.L., Blind Goddess lode, this survey, N. 8° 20' W., 194.87 feet.

Beginning at corner No. 1, the N.W. corner of claim.

A pine post 4 ins. square, 3 1/2 ft. long,

feet.

40.

1 1/2 ft. in ground, in mound of stone, post marked  
1-1256 A. Whence,

U. S. Loc. Mon., Indian Secret Mining District,  
bears N. 79° 30' E., 2696 feet. (U.S. L.M. 1256)

Center of cross scribed on telegraph pole,  
5 ft. above ground, B.P. 1-1256 A., bears N. 20° 35' W.,  
126.40 ft.

N. W. cor. of location bears N. 8° 20' W., 1095  
feet.

Thence S. 8° 20' E.

- E
10. Begin ascent of hill.  
270. To wagon road, E. & W., from Daisy ~~xxxx~~ lode this sur-  
vey to 10 stamp mill.  
297. To top of ridge, E. & W.  
312. Begin descent.  
416.87 To Cor. No. 2.

A pine post 4 ins. square, 3 1/2 ft. long,  
1 1/2 ft. in ground, in mound of stone, post marked  
2-1256 A., Whence,

Center of cross chiseled in boulder 2 x 2 x 2  
ft., above ground, marked B.R. 2-1256 A., bears  
N. 35° W., 27 ft.

S. W. cor. of location bears S. 8° 20' E., 78 ft.

Thence N. 81° 40' E.

100. To south end center and post in mound of stone,  
post marked S.E.C., A.L.  
Intersect line 6-1 of the Prince Albert lode at N.  
29° E., 424 feet from Cor. No. 6.  
130. To wagon road, N. & S. from town of White Hills to  
Abe Lincoln lode.  
310. Intersect line 1-2 of the Prince Albert lode at S.  
67° 46' E., 160 ft. from Cor. No. 1.  
400. To Cor. No. 3.

A pine post 4 ins. square, 3 1/2 ft. long,  
1 1/2 ft. in ground, in mound of stone, post marked

41.

3-1256 A., Whence, Center of cross chiseled in cliff of rock 3 ft. above ground marked B.R. 3-1256 A. bears S. 0 10 W., 34 ft.

S.E. cor. of location brs. S. 8 20 E., 78 ft.

Thence N. 8°20' W.

103. To wagon road, N.E. & S.W. from ten stamp mill to Abe Lincoln mine.
150. Intersect line 2-3 of the African lode at S. 63 08 E., 90 ft. from Cor. No. 3.
288. To trail N. & S., from town of White Hills to G.A.R. lode, this survey.
320. Intersect line 3-4 of the African lode, at N. 26 52 E., 110 ft. from Cor. No. 3.
386. Intersect line 4-1 of the Garfield lode, at N. 83 50 W., 520 ft. from Cor. No. 4.
- 416.87 To Cor. No. 4. A pine post 4 ins. square, 3 1/2 ft. long, 1 1/2 ft. in ground, in mound of stone, post marked 4-1256 A., Whence, Center of cross chiseled in boulder 3 ft. x 18 x 6 ins. above ground, marked B.R. 4-1256 A., bears S. 26 40 W., 25 ft.
- N.E. cor. of location brs. N. 8 20 W., 1005 ft.
- Thence S. 81 40 W.
150. Intersect line 4-1 of Garfield and line 1-2 of Blind Goddess lodes, at Cor. No. 1.
252. To wagon road, N. & S., from town of White Hills to African lode, of this survey.
300. To post in monument of stone at N.E. center of claim, post marked N.E.C., A.L.
400. To Cor. No. 1, and place of beginning.

Variation at all cors. 13 40 E.

-----  
SURVEY NO. 1256 A.

BIG JOSHUA LODE.

From S.E. center of Abe Lincoln lode, this survey, to In. Loc. Mon. Big Joshua, N. 71 25 W., 131.70

Feet.

42.

feet.

From In. Loc. Mon. Big Joshua to N. end center at intersection with south side line of Blind Goddess lode, this survey, N.  $10^{\circ} 20' W.$ , 378.40 feet.

Beginning at Corner No. 1, the S.E. cor. of claim.

A pine post 4 ins. square,  $3 \frac{1}{2}$  ft. long,  $1 \frac{1}{2}$  ft. in ground, in mound of stone, post marked 1-1256 A., Whence,

Center of cross chiseled in boulder  $3 \times 2 \times 1$  ft. above ground, marked B.R. 1-1256 A., bears N.  $42^{\circ} 15' E.$ , 10.50 feet.

U. S. Loc. Monument No. 1256, Indian Secret Mining District, bears N.  $71^{\circ} 20' E.$ , 2670 ft.

Thence N.  $10^{\circ} 20' W.$

35. To wagon road, E. & W., from 10 stamp mill to Daisy lode of this survey.
70. To top of hill, E. & W.
361. To wash, 20 ft. wide, flows N.W.
- 378.40 To Cor. No. 2.

A pine post 4 ins. square,  $3 \frac{1}{2}$  ft. long,  $1 \frac{1}{2}$  ft. in ground, in mound of stone, post marked 2-1256 A., Whence,

Center of cross chiseled in boulder  $18 \times 15 \times 6$  ins. above ground, marked B.R. 2-1256 A., bears S.  $39^{\circ} 30' E.$ , 13 ft.

N.E. cor. location bears N.  $10^{\circ} 20' W.$ , 1112 ft.

Thence S.  $79^{\circ} 40' W.$

75. Intersect line 1-2, of the Abe Lincoln lode at S.  $8^{\circ} 20' E.$ , 2 ft. from Cor. No. 1.
101. To post, in mound of stone at North end center of claim post marked N.E.C., B.J.
302. To trail E.&W. from town of White Hills to Abe Lincoln lode, this survey.



- Feet. 49.
- 321.5 To Cor. No. 3.
- A pine post 4 ins. square, 3 1/2 ft. long, 1 1/2 ft. in ground, in mound of stone, post marked 3-1256 A., Whence,
- center of cross in boulder 1 x 1 ft. x 15 ins. above ground, marked B. R. 3-1256 A., bears N. 31° 20' E., 18.20 ft.
- N. W. cor. of location bears N. 10° 20' W., 1111 feet.
- Thence S. 10° 20' E.
17. To trail, N. & S., from town of White Hills to ten stamp mill and begin ascent of hill.
110. To wagon road on top of ridge E. & W., from ten stamp mill to Daisy lode, this survey.
- 378.40 To Cor. No. 4.
- A pine post 4 ins. square, 3 1/2 ft. long, 1 1/2 ft. in ground, in mound of stone, post marked 4-1256 A., Whence,
- Center of cross chiseled in boulder 2 x 2 x 3 ft. above ground, marked B.R. 4-1256 A., bears S. 57° 30' E., 46 ft.
- Thence N. 79° 40' E.
10. To wagon road, N. and S., from town of White Hills to Big Joshua tunnel.
15. Begin ascent of hill.
- 220.5 To post in mound of stone at south end center of claim, post marked S.E.C., B.J.
231. Intersect line 1-2 of the Abe Lincoln lode at S. 8° 20' E., 381 ft. from Corner No. 1.
271. To top of ridge, N. & S.
- 321.5 To Cor. No. 1, and place of beginning.
- Variation at all corners 13° 40' E.
- Survey and location are identical except where otherwise stated in notes.

Feet.

44.

SURVEY NO. 1256 A.

## DAISY LODE.

From Cor. No. 5, S.W. corner of Norma lode, this survey, to location mon. of Daisy lode, N. 75° 55' W., 100.10 feet.

From In. Loc. Mon. Daisy lode to W. end center Daisy lode, a point near the intersection of the North side line of the Prince Albert lode, this survey with the south side line of the Abe Lincoln lode, this survey, N. 74° 30' W., 294 ft.

From In. Loc. Mon. Daisy to East end center at intersection with North side line of Prince Albert lode, this survey, S. 74° 30' E., 459.30 feet.

Beginning at corner No. 1, the S.W. corner of claim.

A pine post 4 ins. square, 3 1/2 ft. long, 1 1/2 ft. in ground, in mound of stone, post marked 1-1256 A.,

Whence, Center of cross chiseled in cliff of rocks 2 ft. above ground, marked B.R. 1-1256 A., bears N. 40° 20' E., 4.50 feet.

U. S. L. M. No. 1256, Indian Secret Mining District, bears N. 67° E., 2468 feet.

Thence S. 74° 30' E.

225. To trail, N. & S., from town of White Hills to Daisy shaft.
500. Intersect line 1-2, of the Prince Albert lode, at S. 67° 46' E., 680 feet from Cor. No. 1.
620. Intersect line 2-3 of the Prince Albert lode at N. 81° 10' E., 30 feet from Corner No. 2.
630. To top of ridge, N.W. & S.E.
- 747.30 To Cor. No. 2.

A pine post 4 ins. square, 3 1/2 ft. long,

Feet.

45.

1 1/2 ft. in ground, in mound of stone, post marked  
2-1256 A., Whence,

Center of cross chiseled in cliff of rock  
2 ft. above ground, marked B.R. 2-1256 A., bears  
N. 18° 15' E., 15 ft.

S.E. corner of location bears S. 74° 20' E.,  
747 feet.

Thence N. 15° 40' E.

49. To post in mound of stone, at east end center of claim,  
post marked E.E.C., D.
50. Intersect line 2-3 of the Prince Albert lode, at N.  
81° 10' E., 170 feet from Cor. No. 2.
80. Intersect line 4-5 of the Norma lode, at N. 77° 55' W.,  
395 feet from Cor. No. 4.
- 167.75 To summit.
180. Begin descent of hill.
299. To Cor. No. 3.
- A pine post 4 ins. square, 3 1/2 ft. long,  
1 1/2 ft. in ground, in mound of stone, post marked  
3-1256 A., Whence,
- Center of cross chiseled in cliff of rocks  
1 ft. above ground, marked B.R. 3-1256 A., bears S.  
47° 30' E., 20.60 ft.
- The N.E. cor. of location bears S. 74° 20' E.,  
748 ft.
- Thence N. 74° 20' W.
292. To trail. N. & S. from Daisy shaft to town of White  
Hills.
360. Intersect line 5-1 of the Norma lode at N. 12° 05' E.,  
240 feet from Cor. No. 5.
410. Intersect line 1-2 of the African at S. 26° 52' W., 380  
feet from Cor. No. 1.
- 453.30 To stake in mound of stone on north center side of  
claim, stake marked N.C.S., D.
642. To trail, N. & S., from town of White Hills to G.A.R.

Feet.

46.

lode, this survey.

747.3

To Cor. No. 4.

A pine post, 4 ins. square, 3 1/2 ft. long, 1 1/2 ft. in ground, in mound of stone, post marked 4-1256 A., Whence,

Center of cross chiseled in boulder 18 x 18 x 14 ins. above ground, marked B.R. 4-1256 A., bears S. 15° 30' E., 35 ft.

Thence S. 15° 40' W.

20. Intersect line 4-2 of the Abe Lincoln lode at N. 8° 20' W., 200 feet from Cor. No. 3.

40. To foot of dump.

66. Intersect line 2-3 of the African lode at N. 63° 08' W., 290 feet from Cor. No. 2.

85. To top of dump.

150. To trail, N.E. & S.W., from town of White Hills to G. A. R. lode, this survey.

239. Intersect line 1-2 of the Prince Albert lode at S 67° 46' E., 160 feet from corner No. 1, and line 3-2 of the ~~Abe Lincoln~~ lode at S. 81° 40' W., 90 ft. from corner No. 3.

250. To post in mound of stone at west end center of claim, post marked W.E.C., D.

299. To Cor. No. 1, and place of beginning.

Variation at all cors. 13° 40' E.

Survey and location are identical except where otherwise stated in notes.

-----  
SURVEY NO. 1256 A.

NORMA FRACTION LODE.

Norma Fraction was located to cover the vacant ground between the west end line of Norma, of this survey, east end line of African, this survey, and North side line of Daisy, this survey. The location mon. of Norma Fraction is identical with east end center of African, this survey, and runs

Feet.

46.a.

48 feet to west end center of Norma claim, of this survey.

The course of the end lines of the Norma Fraction are the same as the end lines of the Norma claim, of this survey.

Beginning at corner No. 1, the S. E. corner of claim, on the north side line of Daisy lode, of this survey.

A pine post 4 ins. square, 3 1/2 ft. long, 1 1/2 ft. in the ground, in mound of stone, post marked 1-1256 A., Whence,

Center of cross chiseled in cliff 18 ins. above ground bears S. 62° 20' W., 22 ft. B.R. 1-1256 A.

Thence N. 12° 05' E.

49.3 To east end center of claim.

Identical with west end center of Norma lode, of this survey.

Post in mound of stone, post marked E. E. C., N.F.

145. To top of ridge N.W. and S.E.

214. To corner No. 2, at intersection with Garfield

south side line. & line 1-2 African, at S. 26° 52' W., 150 ft. from Cor. No. 1.

A pine post 4 ins. square, 2 1/2 ft. long, 1 1/2 ft. in ground, in mound of stone, post marked 2-1256 A.,

Whence,

Center of cross chiseled in boulder 2 x 2 ft., x 18 ins., above ground, marked B.R. 2-1256 A. bears S. 53° 40' E., 51.45 ft.

Thence N. 33° 50' W.

Along south side line of Garfield lode, of this survey.

48. To Corner No. 3.

Feet.

46 b.

A pine post 4 ins. square, 3 1/2 ft. long, 1 1/2 ft. in ground in mound of stone, post marked 3-1256 A. Whence, Center of cross chiseled in cliff 10 ins., above ground, marked B.R. 3-1256 A., brs. N. 47° W., 21'

Thence S. 12° 05' W.

50. To top of ridge, N.W. & S.E.  
 133. To west end center and initial monument of location of Norma Fraction. Identical with east end center of African lode of this survey. Post in mound of stone, marked W.E.C., N.F.

149. To wash, 15 ft. wide, flows N.W.

206. To Cor. No. 4; at intersection of line 1-2 of African lode, at S. 26° 52' E., <sup>390</sup>410 ft. from Cor. No. 1.

A pine post 4 ins. square, 3 1/2 ft. long, 1 1/2 ft. in ground, in mound of stone, post marked 4-1256 A., Whence, Center of cross chiseled in boulder 3 x 2 x 1 ft. above ground, marked B.R. 4-1256 A., bears S. 61° 20' E., 9.50 ft.

Thence S. 74° 20' E.

48/ To Cor. No. 1, and place of beginning.

Survey and location are identical.

Variation at all cors. 13° 40' E.

From Cor. No. 1, U.S.L.M. No. 1256, Indian Secret Mining District, brs. N. 67° 45' E., 2300 ft.

-----  
 SURVEY NO. 1256 A.

GOAD STICK LODE.

From E. end center Norma lode this survey, to In. Loc. Mon. Goad Stick lode, S. 76° 25' W., 420 ft.

From Initial loc. Mon. Goad Stick to west end center, at intersection with east end line of Prince

Feet.

47.

Albert lode, S.  $81^{\circ} 45'$  W., 292.30 feet.

Beginning at corner No. 1, N.W. cor. of claim.

A pine post 4 ins. square, 3  $\frac{1}{2}$  ft. long,  
1  $\frac{1}{2}$  ft. in ground, in mound of stone, post marked  
1-1256 A., Whence,

Center of cross chiseled in boulder 2 x 1 ft.  
x 8 ins. above ground, marked B.R. 1-1256 A., bears N.  
 $83^{\circ} 40'$  E., 25 ft.

N.W. cor. loc. mon. bears S.  $81^{\circ} 45'$  W., 457 ft.

U. S. L. M. No. 1256, Indian Secret Mining  
District, bears N.  $52^{\circ}$  E., 1400 ft.

Thence N.  $81^{\circ} 45'$  E.,

90. To wagon road, N.E. & S.W. from 10 stamp mill to  
Norma hoist.

132. To W. end ~~entrance~~ of Norma hoist, building.

180. Leave east end of Norma hoist building.

425. To wagon road on summit, N.E. & S.W., from town of  
White Hills to steam hoist on Schaefer's Treasure  
lode, this survey.

438. Begin descent of hill.

559. To wash, 10 ft. wide, flows S.E.

750. Intersect line 1-2 of Schaefer's Treasure lode, at  
S.  $75^{\circ} 47'$  E., 625 ft. from Cor. No. 1.

800. Intersect line 2-3 of the Norma lode, at S.  $12^{\circ} 05'$  W.,  
30 ft. from Cor. No. 2.

801. To trail, N.W. & S.E., from town of White Hills to  
Schaefer's Treasure lode, this survey.

1042.30 To Cor. No. 2.

A pine post 4 ins. square, 3  $\frac{1}{2}$  ft. long,  
1  $\frac{1}{2}$  ft. in ground, in mound of stone, post marked  
2-1256 A. Whence,

Center of cross chiseled in cliff, 4 ft.  
above ground, marked B.R. 2-1256 A., bears N.  $5^{\circ} 50'$   
E., 38.50 ft.

Thence S.  $8^{\circ} 15'$  E.

- Feet. 48.
111. To foot of hill.
120. Intersect line 1-2, Schaefer's Treasure lode, at S.  $75^{\circ} 47'$  E., 950 ft. from Cor. No. 1.
300. To stake in mound of stone at E. end center of claim, stake marked E.E.C., G.S.
600. To Cor. No. 3.  
A pine post 4 ins. square,  $3 \frac{1}{2}$  ft. long,  $1 \frac{1}{2}$  ft. in ground in mound of stone, post marked 3-1256 A., Whence,  
Center of cross chiseled in boulder 18 x 12 x 6 ins. above ground, marked B.R. 3-1256 A, bears N.  $26^{\circ} 50'$  W., 9.60 ft.  
Thence S.  $81^{\circ} 45'$  W.
33. To wagon road, N.E. & S.W., from town of White Hills to Schaefer's Treasure lode, this survey.
750. To post in mound of stone at south side line of claim, post marked S.C.S.L., G.S.
- 1042.30 To Cor. No. 4.  
A pine post 4 ins. square,  $3 \frac{1}{2}$  ft. long,  $1 \frac{1}{2}$  ft. in ground, in mound of stone, post marked 4-1256 A., Whence,  
Center of cross chiseled in boulder 2 ft. x 18 x 10 ins., above ground, marked B.R. 4-1256 A., bears N.  $25^{\circ} 30'$  W., 71.50 ft.  
S.W. cor. loc. mon. bears S.  $81^{\circ} 45'$  W., 457 ft.  
Thence N.  $8^{\circ} 15'$  W.,
55. To wash, 50 feet wide, flows S.W.
80. Begin ascent of hill.
- 300 Intersect line 3-4 of the Prince Albert lode, at S.  $29^{\circ}$  W., 175 feet from Cor. No. 3.
300. To post in mound of stone at W. end center of claim, post marked W.E.C., G.S.
320. Intersect line 3-4 of the Norma lode, at S.  $81^{\circ} 56'$  W., 700 feet from Cor. No. 3.
325. To wagon road, N.E. & S.W. from town of White Hills



Feet.

49.

to Schaefer's Treasure lode, this survey.

430. Intersect line 2-3 of the Prince Albert lode, at N.  $81^{\circ} 10'$  E., 650 feet from Cor. No. 2.

600. To Cor. No. 1, and place of beginning.

Survey and location are identical except where otherwise stated in notes.

Variation at all cors.  $18^{\circ} 40'$  E.

-----  
SURVEY NO. 1256 A.

LONE STAR LODE.

From west end center, Prince Albert lode, this survey, to loc. mon. Lone Star lode, S.  $4^{\circ} 48'$  W., 1530 ft.

From In. loc. mon. Lone Star lode to W. end center, N.  $66^{\circ}$  W., 750 ft.

From In. loc. mon. to E. E. center, S.  $66^{\circ}$  E., 750 ft.

Beginning at corner No. 1, N.W. corner of claim.

A pine post 4 ins. square,  $3 \frac{1}{2}$  ft. long,  $1 \frac{1}{2}$  ft. in ground, in mound of stone, post marked 1-1256 A., Whence,

Center of cross chiseled in boulder  $2 \times 2 \times 1$  ft. above ground, marked B.R. 1-1256 A., bears S.  $41^{\circ}$  E. 54 ft.

U. S. L. M. No. 1256, Indian Secret Mining District, bears N.  $58^{\circ} 10'$  E., 3780 ft.

Thence S.  $24^{\circ}$  W.

11. To road, E. & W., from town to hospital.
145. To wash, 14 ft. wide, flows W.
300. To post in mound of stone at west end center of claim, post marked W.E.C., L.S.
488. To wash, 12 ft. wide, flows W.
600. To Corner No. 2, the S.W. corner of claim.

A pine post 4 ins. square,  $3 \frac{1}{2}$  ft. long,

|       |   |
|-------|---|
| Feet. | 50.   |
|       | 1 1/2 ft. in ground, in mound of stone, post marked, 2-1256 A., Whence,   |
|       | Center of cross chiseled in boulder 1 x 1 ft. x 6 ins. above ground, marked B.R. 2-1256 A., bears N. 25° 20' E., 90 ft.     |
|       | Thence S. 66° E.  |
| 923.  | To wash, 11 ft. wide, flows S.W.  |
| 1108. | To road, N.E. & S.W., from town of White Hills to Kingman.  |
| 1186. | To wagon road, N. & S., from town of White Hills to Kingman.  |
| 1245. | To wagon road, N. & S., from town of White Hills to 40 stamp mill.  |
| 1435. | To wagon road, N.W. & S.E., from town of White Hills to Occident lode, this survey.   |
| 1500. | To Cor. No. 3, the S.E. corner.   |
|       | A pine post 4 ins. square, 3 1/2 ft. long, 1 1/2 ft. in ground, in mound of stone, post marked 3-1256 A.,                   |
|       | Whence, center of cross in boulder 2 x 1 ft. x 18 ins. above ground, marked B.R. 3-1256 A., bears S. 54° 10' E., 108.00 ft. |
|       | Thence N. 24° E.  |
| 164.  | To trail, N. & S., from town of White Hills to Occident lode, this survey.  |
| 233.  | To wagon road, E & W., from town of White Hills to Horn Silver lode, this survey.   |
| 263.  | To wash, 15 ft. wide, flows S.W.  |
| 275.  | Begin ascent of hill.   |
| 300.  | To post in mound of stone at E.E. Center of claim, post marked E.E.C., L.S.   |
| 540.  | To top of hill, N.E. & S.W.   |
| 550.  | Begin descent   |
| 600.  | To Cor. No. 4.  |

Feet.

51.

A pine post 4 ins. square, 3 1/2 ft. long,  
1 1/2 ft. in ground, in mound of stone, post marked  
4-1256 A., Whence,

Center of cross chiseled in boulder 15 x 10 x  
10 ins., above ground, marked B.R. 4-1256 A., bears  
S. 45° 40' E., 50 ft.

Thence N. 66° W.

183. To trail, N. & S., from town of White Hills to Occi-  
dent lode, this survey.
298. To wagon road, N.E. & S.W., from town of White Hills  
to Occident lode, this survey.
386. To wash, 16 ft. wide, flows S.W.
885. To wagon road, N. & S., from town of White Hills to  
Kingman.
1488. To wagon road, E. & W., from town of White Hills to  
Hospital.
1500. To Cor. No. 1, and place of beginning.

Survey and location are identical.

Variation at all cors. 13° 42' E.

---

SURVEY NO. 1256 A.

RIP VAN WINKLE LODE.

From E. E. Center of Lone Star lode, this survey,  
to In. loc. mon. Rip Van Winkle, N. 64° 26' E., 515.80  
feet.

From In. loc. mon. Rip Van Winkle lode to  
E. end center, S. 79° 38' E., 729.30 ft.

From In. loc. mon. Rip Van Winkle lode to W.  
end center, at intersection with north side line of  
Lone Star lode, this survey, N. 79° 38' W., 393.50 ft.

Beginning at corner No. 1, N.W. corner of  
claim.

A pine post 4 ins. square, 3 1/2 ft. long,

Feet.

52.

1 1/2 ft. in ground, in mound of stone, post marked  
1-1256 A., Whence,

Center of cross chiseled in cliff, 8 ins.  
above ground, marked B.R. 1-1256 A., bears S. 78° 50'  
W., 30 ft.

N.W. cor. of location, bears N. 79° 38' W.,  
356 ft.

U. S. L. M. No. 1256, Indian Secret Mining  
District, bears N. 40° E., 2920 ft.

Thence S. 10° 22' W.

38. To trail, N.W. & S.E., from town of White Hills to  
Rip Van Winkle lode.
119. To wash, 16 ft. wide, flows W.
125. Begin ascent of hill.
146. To trail, E. & W., from town of White Hills to Occi-  
dent lode, this survey.
300. Intersect line 4-1 of the Lone Star lode, at N. 66°  
W., 40 feet from Cor. No. 4, and to  
post in mound of stone at West end center of claim,  
post marked W.E.C., R.V.W.
430. Intersect line 4-3 of the Lone Star lode at N. 24° E.,  
425 feet from corner No. 3.
600. To Cor. No. 2., S.W. cor. of claim.  
A pine post 4 ins. square, 3 1/2 ft. long,  
1 1/2 ft. in ground, in mound of stone, post marked  
2-1256 A., Whence,  
Center of cross scribed in Yucca tree 16 ins.  
in diameter, 15 ft. high, 2 ft. above ground, marked  
B.T. 2-1256 A., bears S. 61° 50' E., 61.50 ft.  
S.W. cor. of location bears N. 79° 38' W., 356  
feet.  
Thence S. 79° 38' E.
93. To wash, 22 ft. wide, flows S.W.
103. To foot of hill.
112. Begin ascent of hill.

- Feet. 53.
164. To wagon road, E. & W., from town of White Hills to Horn Silver lode, this survey.
336. To wagon road, N. & S., from town of White Hills to Horn Silver lode, this survey.
- 393.50 To post on S. center side line, post marked S.C.S., R.V.W.
802. To trail, N.W. & S.E., from town of White Hills to Horn Silver lode, this survey.
817. To top of hill, N.E. & S.W.,
1055. To wagon road, N.E. & S.W., from town of White Hills to Horn Silver lode, this survey.
- 1122.8 To Cor. No. 3, S.E. corner.
- A pine post 4 ins. square, 3 1/2 ft. long, 1 1/2 ft. in ground, in mound of stone, post marked 3-1256 A., Whence,
- Center of cross chiseled in boulder 3'x 2' x 18 ins., above ground, marked B.R. 3-1256 A., bears S. 72° 30' E., 7.95 ft.
- Thence N. 10° 22' E.
25. To wagon road, E. & W., from town of White Hills to Horn Silver lode, this survey.
300. To post in mound of stone at E. end center of claim, post marked E.E.C., R.V.W.
- 326.5 To trail, E. & W., from Occident lode, this survey, to Orient lode, this survey.
339. To summit, E. & W.
398. Begin descent of hill.
600. To Cor. No. 4.
- A pine post 4 ins. square, 3 1/2 ft. long, 1 1/2 ft. in ground, in mound of stone, post marked 4-1256 A., Whence,
- Center of cross chiseled in boulder 3 x 1 x 1 ft. above ground, marked B.R. 4-1256 A., bears S. 6° 35' E., 13 ft.

Feet.

54.

Thence N.  $79^{\circ} 38'$  W.

165. To wash, 13 ft. wide, flows N.  
 600. To wash, 18 ft. wide, flows N.E.  
 658. To trail, N.W. & S.E. from town of White Hills to  
 Horn Silver lode, this survey.  
 746. To top of hill, N.W. & S. E.  
 755. Begin descent of hill.  
 1027. To trail, N.W. & S.E., from town of White Hills to  
 Horn Silver lode, this survey.  
 1122.8 To Cor. No. 1, and place of beginning.

Survey and location are identical except where  
 otherwise mentioned in notes.

Variation at all cors.  $13^{\circ} 42'$  E.

-----  
 SURVEY NO. 1256 A.

CENTER LODGE.

From N.E. corner of Lone Star lode, this sur-  
 vey, to In. loc. mon. Center lode, N.  $16^{\circ} 46'$  W., 258.75  
 ft.

From In. Loc. Mon. Center lode, to E. end  
 center of Center lode, at intersection with W. end  
 line of Rip Van Winkle lode, this survey, S.  $65^{\circ} 30'$   
 E., 75.60 feet.

From In. Loc. Mon. Center lode to W. end center  
 N.  $65^{\circ} 30'$  W., 1424.40 ft.

Beginning at corner No. 1, the S.E. corner  
 of claim.

A pine post 4 ins. square, 3  $1/2$  ft. long,  
 1  $1/2$  ft. in ground, in mound of stone, post mark-  
 ed 1-1256 A., Whence,

Center of cross chiseled in cliff 18 ins.  
 above ground, marked B.R. 1-1256 A., bears S.  $81^{\circ} 40'$   
 W., 7 ft.

U. S. L. M. No. 1256, Indian Secret Mining

Feet. 55.

District, bears N.  $35^{\circ} 15'$  E., 3280 ft.

Thence N.  $65^{\circ} 30'$  W.,

128. To trail N. & S., from town of White Hills to Occident lode of this survey.
175. To foot of hill, N.E. & S.W., and begin ascent of hill.
277. To wagon road, S.W. & N.E. from town of White Hills to Kingman.
591. To wash, 29 ft. wide, flows S.W.
750. To post in mound of stone on S. center side line, post marked S.C.S.L., C.
756. To wagon road, N. & S., from White Hills Company's office to Kingman.
931. To east side of enclosure used as a lumber yard.
1040. Leave west side of enclosure used as a lumber yard.
1125. To wash, 14. ft. wide, flows S.W.
1475. Intersect line 1-2 of the Lone Star lode at S.  $24^{\circ}$  W., 80 ft. from Cor. No. 1.
1500. To Cor. No. 2.
- A pine post 4 ins. square, 3  $\frac{1}{2}$  ft. long, 1  $\frac{1}{2}$  ft. in ground, in mound of stone, post marked 2-1256 A., Whence,
- Center of cross in boulder 2 x 2 ft. x 14 ins. above ground, marked B.R. 2-1256 A., bears S.  $39^{\circ}$  E., 49.75 ft.
- Thence N.  $10^{\circ} 22'$  E.
34. To wagon road, E. & W., from town of White Hills to hospital.
224. To wash, 25 ft. wide, flows W.
300. To post in mound of stone at west end center of claim, post marked W.E.C., C.
411. To wagon road, E. & W., from town of White Hills to the cemetery.
480. To wash, 16 ft. wide, flows W.
600. To Cor. No. 3, the N.W. corner of claim.

Feet.

56.

A pine post 4 ins. square, 3 1/2 ft. long,  
1 1/2 ft. in ground, in mound of stone, post marked  
3-1256 A., Whence,

Center of cross chiseled in boulder 2 x 2 ft.  
x 8 ins. above ground, marked B.R. 3-1256 A., bears,  
S. 49° W., 39.66 ft.

Thence S. 65° 30' E.

481. To wagon road, N. & S., from town of White Hills to  
ten stamp mill.
750. To post in mound of stone on north center RR side  
line, post marked N.C.S., C.
1055. To wagon road, E. & W., from White Hills Company's  
office to Norma and Schaefer's Treasure lodes, this  
survey.
1298. To wagon road, N. & S., from town of White Hills to  
Kingman.
1500. To Cor. No. 4.
- A pine post 4 ins. square, 3 1/2 ft. long,  
1 1/2 ft. in ground, in mound of stone, post marked  
4-1256 A., Whence,
- Center of cross chiseled in cliff, 2 ft. above  
ground, marked B.R. 4-1256 A., bears S. 2° 50' E., 82  
feet.
- Thence S. 19° 22' W.
300. To post in mound of stone at east end center of lode,  
post marked E.E.C., C.
505. Intersect line 4-1 of the Lone Star lode, at N. 66°  
W., 40 feet from corner No. 4.
600. To Cor. No. 1, and place of beginning.

Survey and location are identical.

Variation at all cors. 18° 42' E.

-----  
SURVEY NO. 1256 A.

OCCIDENT LODE

From Loc. Mon. Rip Van Winkle lode, this sur-



|       |  |
|-------|--|
| Feet. | 57.  |
|       | vey, to west end center of Occident lode, S. 44° 36' W., 944 ft.   |
|       | From West end center Occident lode, to In. Loc. Mon. N. 89° 20' E., 744 ft.  |
|       | From In. Loc. Mon. to east end center as staked upon the ground, S. 78° 54' E., 750 ft.  |
|       | Beginning at corner No. 1, S.W. corner of Occident. Identical with Cor. No. 1, S.E. cor. Western View lode, this survey.   |
|       | A pine post 4 ins. square, 3 1/2 ft. long, 1 1/2 ft. in ground, in mound of stone, post marked 1-1256 A., on east side of post, and 1-1256 A., on west side of post, Whence, |
|       | Center of cross chiseled in cliff of rocks 2 ins. above ground, marked B.R. 1-1256 A., bears S. 18° 50' W., 103.25 ft.   |
|       | U. S. L. M. No. 1256, Indian Secret Mining District, bears N. 30° 45' E., 4220 feet.   |
|       | Thence N. 89° 20' E.   |
| 30.   | Begin ascent of hill.  |
| 115.  | To west side of main building, enclosing 40 stamp mill.  |
| 162.  | Leave east side of main building.  |
| 204.  | To wagon road, N. & S., from 40 stamp mill to Occident shaft.  |
| 345.  | To wash, 8 ft. wide, flows S.  |
| 451.  | To car track, from 40 stamp mill to Horn Silver mine this survey, N.W. & S.E.  |
| 500.  | To top of hill, S.W. & N.E.  |
| 557.  | To car track, N.E. & S.W., from 40 stamp mill to Horn Silver lode, this survey.  |
| 694.  | To foot of hill.   |
| 710.  | To wash, 28 ft. wide, flows S.W.   |
| 725.  | Begin ascent of hill.  |
| 744.  | To corner No. 2, S.E. corner of location, bears S. 73°   |

Feet.

58.

54° E., 750 feet.

A pine post 4 ins. square, 3 1/2 ft. long,  
1 1/2 ft. in ground, in mound of stone post marked  
2-1256 A., Whence,

Center of cross chiseled in boulder 2 x 2 ft.  
x 18 ins. above ground, marked B.R. 2-1256 A., bears  
S. 56° 45' E., 18 ft.

Thence N. 0° 40' W.

54. To foot of hill.
75. To wash, 30 ft. wide, flows S.W.
95. Begin ascent of hill.
191. To car track, N.E. & S.W., from 40 stamp mill to  
Horn silver lode, this survey.
300. To In Loc. Mon. Occident and East end center of same  
at the point of intersection of the said Occident  
vein with the west end, line of the Horn Silver lode,  
this survey; post marked E.E.C., 9.  
Loc. Mon. E.E.C., 9. bears S. 78° 54' E., 750 ft.
327. To wagon road, E. & W., from Horn Silver lode, this  
survey to ten stamp mill.
419. To top of hill, N.E. & S.W.
600. To Cor. No. 3, N.E. cor. of claim.  
A pine post 4 ins. square, 3 1/2 ft. long,  
1 1/2 ft. in ground, in mound of stone, post marked  
3-1256 A., Whence,  
Center of cross chiseled in cliff of rock 10  
ins. above ground, marked B.R. 3-1256 A., bears  
S. 11° 10' E., 51.50 ft.  
N.E. cor. of location bears S. 78° 54' E., 750  
feet.  
Thence S. 89° 20' W.
220. To wagon road, N. & S., from Company's office to Horn  
Silver lode, of this survey.
363. To wagon road, N. & S., from Company's office to 40

- Feet. 59.
- stamp mill.
591. To trail, N. & S., from town of White Hills to Occident lode.
620. Intersect line 3-4 of the Lone Star lode at N.  $24^{\circ}$  E., 125 ft. from Cor. No. 3.
744. To Cor. No. 4., N.W. corner of claim. Identical with Cor. No. 4, N.E. cor. of Western View lode, this survey.
- A pine post 4 ins. square,  $3 \frac{1}{2}$  ft. long,  $1 \frac{1}{2}$  ft. in ground, in mound of stone, post marked 4-1256 A. on E. side, and 4-1256 A. on west side, Whence,
- Center of cross chiseled in boulder 2 x 1 ft. x 6 ins. above ground, marked B.R. 4-1256 A., bears S.  $4^{\circ} 40'$  E., 24 ft.
- Thence S.  $0^{\circ} 40'$  E.
80. Intersect line 2-3 of the Lone Star lode at S.  $66^{\circ}$  E., 1415 feet from Cor. No. 2.
236. To wagon road, E. & W., from Company's office to Occident lode.
300. To a post in mound of stone at west end center of claim. Identical with east end center of Western View lode, this survey; post marked W.E.C., O. on east side, and E.E.C., W.V. on west side.
339. To wagon road, E. & W., from Company's office to 40 stamp mill.
600. To Cor. No. 1, and place of beginning.
- Location and survey are identical except where otherwise mentioned in notes.

Variation at all cors.  $13^{\circ} 42'$  E.

---

Feet.

60.

SURVEY NO. 1256 A.

WESTERN VIEW LODE.

From West end center of Occident lode, this survey, to initial location monument of Western View lode, N.  $65^{\circ} 30'$  W., 50 ft.

From In. Loc. Mon. Western View lode to east end center, identical with west end center of Occident lode, this survey, S.  $65^{\circ} 30'$  E., 50 ft.

From In. Loc. Mon. Western View lode to west end center, identical with east end center of Desert Prospect lode, this survey, N.  $65^{\circ} 30'$  W., 33 ft.

Beginning at corner No. 1, S.E. corner of claim. Identical with Cor. No. 1, S.W. cor. of Occident lode, this survey.

A pine post 4 ins. square,  $3 \frac{1}{2}$  ft. long,  $1 \frac{1}{2}$  ft. in ground, in mound of stone, post marked 1-1256 A., on west side, and 1-1256 A., on east side; Whence,

Center of cross chiseled in cliff 8 ins. above ground, marked B.R. 1-1256 A., bears S.  $18^{\circ} 50'$  W., 103.25 ft.

U. S. L. M. No. 1256, Indian Secret Mining District, bears N.  $30^{\circ} 45'$  E., 4220 feet.

Thence N.  $65^{\circ} 30'$  W.

83. To Cor. No. 2., S.W. cor. Identical with Cor. No. 1, S.E. cor. of Desert Prospect lode, this survey.

A pine post 4 ins. square,  $3 \frac{1}{2}$  ft. long,  $1 \frac{1}{2}$  ft. in ground, in mound of stone, post marked 2-1256 A. on east side and 1-1256 A., on west side, Whence,

Center of cross chiseled in cliff of rocks 8 ins. above ground, marked B.R. 2-1256 A., bears S.  $17^{\circ} 26'$  E., 139 ft.

Feet.

61.

S.W. cor. of location bears N.  $65^{\circ} 30'$  W., 1417 feet.

Thence N.  $0^{\circ} 40'$  W.

216. To wagon road, E. & W. from Company's office to 40 stamp mill.
300. To west end center of claim, identical with In. Loc. Mon., and east end center of Desert Prospect lode.  
A post in mound of stone, post marked W.E.C., W.V. on east side, and E.E.C., D.P. on west side.
519. Intersect line 2-3 of the Lone Star lode, at S.  $66^{\circ}$  E., 1332 feet from Cor. No. 2.
594. To wagon road, N.E. & S.W. from 10 stamp mill to Occident lode, this survey.
600. To Cor. No. 3, N.W. cor. of claim. Identical with Cor. No. 4, N.E. cor. of Desert Prospect lode, this survey.  
A pine post 4 ins. square, 3  $1/2$  ft. long, 1  $1/2$  ft. in ground, in mound of stone, post marked 3-1256 A. on east side, and 4-1256 A. on west side;  
Whence,  
Center of cross chiseled in cliff of rocks, 12 ins. above ground, marked B.R. 3-1256 A. brs. N.  $18^{\circ} 10'$  E. 109'  
N.W. cor. of location bears N.  $65^{\circ} 30'$  W., 1417 feet.  
Thence S.  $65^{\circ} 30'$  E.
16. To wagon road from 10 stamp mill to Occident lode, this survey, E. & W.
33. To post in mound of stone on N. side line, post marked N.C.S.L., W.V.
88. To Cor. No. 4, N.E. cor. of claim. Identical with corner No. 4, N.W. corner of Occident lode, this survey.

A pine post 4 ins. square, 3  $1/2$  ft. long,

Feet.

62

1 1/2 ft. in ground, in mound of stone, post marked 4-1256 A. on east side and 4-1256 A. on west side; Whence,

Center of cross chiseld in boulder 1x1 ft. x 6 ins., marked B.R. 4-1256 A., bears S. 4° 40' E., 24 ft.

Thence S. 0° 40' E.

80. Intersect line 2-3 of the Lone Star lode at S. 66° E., 1415 feet from Cor. No. 2.
236. To wagon road, E & W., from Company's office to Occident lode, this survey.
300. To post in mound of stone at east end center of claim identical with west end center of Occident lode, this survey, post marked E.E.C., W.V.
338. To wagon road, E. & W., from Company's office to 40 stamp mill.
600. To Cor. No. 1, and place of beginning.

Location and survey are identical except where otherwise mentioned in notes.

Variations at all cors. 13° 42' E.

-----  
SURVEY NO. 1256 A.

DESERT PROSPECT LODE.

From Initial location monument of Western View lode to Initial monument of Desert Prospect lode, identical with E.E.C., Desert Prospect lode, N. 65° 30' W., 33 ft.

Beginning at corner No. 1, S.E. corner of claim. Identical with Cor. No. 2, S.W. cor. of Western View lode, this survey.

A pine post, 4 ins. square, 3 1/2 ft. long, 1 1/2 ft. in ground, in mound of stone post marked

Feet.

69.

1-1256 A. on west side and 2-1256 on east side,  
Whence, Center of cross chiseled in rock,  
8 ins. above ground, marked B.R. 1-1256 A., bears  
S. 17° 26' E., 139 ft.

U. S. L. M. No. 1256, Indian Secret Mining  
District, bears N. 31° 50' E., 4235 ft.

Thence N. 65° 30' W.

108. To wagon road, N. & S., from Company's office to Horn  
Silver lode, this survey.
413. To wagon road, N. & S., from town of White Hills to  
Kingman.
778. To wash, 22 ft. wide, flows S.W.
898. To wagon road, N.E. & S.W., from White Hills to Gold  
Bug Camp.
1130. To wash, 15 ft. wide, flows S.W.
1442. To wash, 36 ft. wide, flows S.W.
1500. To Corner No. 2, S.W. corner of claim.

A pine post 4 ins square, 3 1/2 ft. long,  
1 1/2 ft. in ground, in mound of stone, post marked  
2-1256 A., Whence,

Center of cross chiseled in boulder 1 x 1 ft.  
x 14 ins. marked B.R. 2-1256 A., bears S. 12° 20' E.,  
16.25 ft.

Thence N. 0° 40' W.

300. To post in mound of stone on West end center of claim,  
post marked W.E.C., D.P.
464. To wash, 20 ft. wide, flows S.W.
600. To Cor. No. 3., N.W. cor. of claim.

A pine post 4 ins. square, 3 1/2 ft. long, 1 1/2  
ft. in ground, in mound of stone, post marked  
3-1256 A., Whence,

Center of cross chiseled in boulder 1 x 1 ft.  
x 8 ins. above ground, marked B.R. 3-1256 A., bears  
N. 20° 20' W., 19.80 ft.

Thence S. 65° 30' E.

- Feet. 64.
192. To wash, 10 ft. wide, flows W.
200. Intersect line 1-2 of Lone Star lode, at S. 24° W.,  
510 ft. from Cor. No. 1.
504. To wash, 25 ft. wide, flows S.W.
1221. To wagon road, N. & S., from town of White Hills to  
Kingman.
1392. To wagon road, N.W. & S.E., from Company's office to  
Horn Silver lode, this survey.
1500. To Cor. No. 4, N.E. Cor. Identical with Cor. No. 3,  
N.W. cor. of Western View lode, this survey.

A pine post 4 ins. square, 3 1/2 ft. long,  
1 1/2 ft. in ground, in mound of stone, post marked,  
4-1256 A on west side, and 3-1256 A., on east side.  
Whence,

Center of cross in cliff of rocks 12 ins. above  
ground, marked B.R. 4-1256 A., bears N. 13° 19' E.,  
109 ft.

Thence S. 0° 40' E.

81. Intersect line 2-3 of the Lone Star lode, at S. 66° E.,  
1332 feet from Cor. No. 2.
216. To road, N.E. & S.W., from Company's office to Occi-  
dent lode, of this survey.
300. To post in mound of stone at E.E. Center of claim.  
Identical with west end center of Western View lode,  
this survey. Post marked E.E.C., D.P. on west side,  
and W.E.C., W.V. on east side.
384. To wagon road, E. & W., from Company's office to 40  
stamp mill.
600. To Cor. No. 1, and place of beginning.

Survey and location are identical.

Variation at all cors. 13° 48' E.

-----  
SURVEY NO. 1256 A.

BUCKLEY LODE.

From Cor. No. 2, S.E. cor. Occident lode, this survey,



Feet

65.

to In. Loc. Mon. Buckley lode, S.  $75^{\circ} 56' W.$ , 440.75 feet.

From Initial location monument Buckley lode to east end center, N.  $86^{\circ} 38' E.$ , 380 ft.

From Initial location monument to west end center, S.  $86^{\circ} 38' W.$ , 1120 feet.

Beginning at corner No. 1, the N.E. corner of claim.

A pine post 4 ins. square,  $3 \frac{1}{2}$  ft. long,  $1 \frac{1}{2}$  ft. in ground, in mound of stone, post marked 1-1256 A., Whence,

Center of cross chiseled in cliff of rock, 6 ins. above ground, bears N.  $78^{\circ} 10' W.$ , 59.50 feet, marked B.R. 1-1256 A.

U. S. L. M. No. 1256, Indian Secret Mining District, bears N.  $23^{\circ} 50' E.$ , 3720 feet.

Thence S.  $3^{\circ} 22' E.$

4

70. To car track, S.W. and N.E. from 40 stamp mill to Horn Silver lode, this survey.
215. Intersect line 1-2 of the Occident at North  $89^{\circ} 20'$  East, 690 feet from cor. No. 1.
237. To wagon road, in wash, 29 feet wide, flows S.W. Wagon road from Horn Silver lode, this survey, to 10 stamp mill.
250. Begin ascent of hill.
300. To post in mound of stone at E. end center of claim, post marked *C. E. C., B.*
600. To Cor. No. 2, S.E. cor. of claim.

A pine post 4 ins. square,  $3 \frac{1}{2}$  ft. long,  $1 \frac{1}{2}$  ft. in ground, in mound of stone, post marked 2-1256 A., Whence,

Center of cross chiseled in boulder 4 x 2 x 1 ft. above ground, marked B.R. 2-1256 A., bears S.  $27^{\circ} 50' E.$ , 30.15 feet.

|       |   |
|-------|---|
| Feet. | 66.   |
|       | Thence S. $86^{\circ} 38'$ W.   |
| 306.  | To foot of hill.  |
| 330.  | To wash, 46 feet wide, flows S.W.   |
| 750.  | To post in mound of stone on S. Center side, post marked S.C.S., B.   |
| 806.  | To wagon road, S.W. & N.E. from Occident lode, this survey, to Main road.   |
| 1074. | To wash, 40 ft. wide, flows S.W.  |
| 1500. | To Cor. No. 3, S.W. corner.   |
|       | A pine post 4 ins. square, $3 \frac{1}{2}$ ft. long, $1 \frac{1}{2}$ ft. in ground in mound of stone, post marked 3-1256 A., Whence,  |
|       | Center of cross chiseled in Yucca stump, with B.S. 3-1256 A., bears N. $15^{\circ} 52'$ W., 136 ft.                                   |
|       | Thence N. $3^{\circ} 22'$ W.  |
| 83.   | To wagon road, N. & S., from town of White Hills to Kingman.  |
| 265.  | To wash, 11 ft. wide, flows S.W.  |
| 300.  | To post in mound of stone at west end center of claim, post marked W.E.C., B.   |
| 600.  | To Cor. No. 4, N.W. Corner.   |
|       | A pine post 4 ins. square, $3 \frac{1}{2}$ ft. long, $1 \frac{1}{2}$ ft. in ground, in mound of stone, post marked 4-1256 A., Whence, |
|       | Center of cross scribed in Yucca tree 8 ins. in diameter, 11 ft. high, marked B.T. 4-1256 A., bears N. $6^{\circ} 26'$ W., 78.50 ft.  |
|       | Thence N. $86^{\circ} 38'$ E.   |
| 182.  | To wash, 14 ft. wide, flows S.W.  |
| 338.  | To wagon road, N. & S., from town of White Hills to Kingman.  |
| 431.  | To wagon road, N.W. & S.E. from 10 stamp mill to Horn Silver lode, of this survey.  |

- Feet. 67.
460. Intersect line 1-2 of the Desert Prospect lode, at N.  $65^{\circ} 30'$  W., 300 feet from Corner No. 1.
661. To wash, 10 ft. wide, flows S.E.
671. To wagon road, N. & S., from Company's office to Horn Silver lode, of this survey.
750. To post in mound of stone on north center side line, post marked N.C.S., B.
775. To wash, 12 ft. wide, flows S.
735. Intersect line 4-1 of the Desert Prospect lode and 2-3 of the Western View lode, at N.  $0^{\circ} 40'$  W., 140 feet from Cors Nos. 1 of the Desert Prospect and 2 of the Western View lode.
815. Intersect line 4-1 of the Occident, and also Western View, at S.  $0^{\circ} 40'$  E., 410 feet from Cors. 4.
950. To foot of hill.
975. To wagon road, N. & S., from Company's office to 40 stamp mill.
1090. To trail, N.E. & S.W., from 40 stamp mill, to Occident lode, this survey.
1252. To wagon road, N.W & S.E., from 10 stamp mill to Horn Silver lode, this survey.
1396. To wagon road, N.E. & S.W., from town of White Hills to Horn Silver lode, this survey.
1400. To summit, S.W. & N.E.
1500. To Cor. No. 1, and place of beginning.

Survey and location are identical.

Variation at all cors.  $13^{\circ} 42'$  E.

---

SURVEY NO. 1256 A.

HORN SILVER LODE.

From In. loc. mon. of Occident lode, this survey to Cor. No. 1, S.W. cor. of Horn Silver lode, S.  $10^{\circ} 22'$  W., 52.80 ft.

Beginning at corner No. 1, S.W. cor.

A pine post, 4 ins. square,  $3 \frac{1}{2}$  ft. long,

- Feet. 68.
- 1 1/2 ft. in ground, in mound of stone, post marked 1-1256 A., Whence,  
 Center of cross chiseled in cliff of rock, 8 ins. above ground, marked B.R. 1-1256 A., bears S. 40° 20' E., 6 ft.  
 U. S. L. M. No. 1256, Indian Secret Mining District, bears N. 23° 00' E., 3665 feet.  
 Thence S. 79° 38' E.
20. Intersect line 2-3 of the Occident lode at N. 0° 40' W., 250 feet from Cor. No. 2.
33. To car track, N.E. & S.W., from 40 stamp mill, to Horn Silver dump.
144. To foot of hill, E. & W.
168. To wash, 21 ft. wide, flows S.W.
193. Begin ascent of hill.
270. To wash, 13 ft. wide, flows N.W.
1220. To wash, 8 ft. wide, flows N.
1273. To wash, 10 ft. wide, flows N.W.
- 1363.20 To Cor. No. 2, S.E. cor. Identical with Cor. No. 1, S.W. cor. of Junction lode, this survey.  
 A pine post 4 ins. square, 3 1/2 ft. long, 1 1/2 ft. in ground, in mound of stone, post marked 2-1256 A., ~~XXXXXX~~ on west side, and 1-1256 A., on east side, Whence,  
 Center of cross chiseled in cliff of rock 18 ins. above ground, marked B.R. 2-1256 A., bears S. 6° 18' E., 26 ft.  
 Thence N. 10° 22' E.
265. To wash, at foot of hill, 14 ft. wide, flows S.W.
275. Begin ascent of hill.
300. To post in mound of stone at east end center of claim. Identical with west end center and initial location monument of Junction lode of this survey. post marked E.E.C., H.S. on west side, and M.Soc. mon. J. on east side.

|       |  |
|-------|--|
| Feet. | 69.  |
| 435.  | To top of hill.  |
| 600.  | To Cor. No. 3, N.E. corner. Identical with Cor. No. 2, N.W. corner of Junction lode of this survey.<br>A pine post 4 ins. square, 3 1/2 ft. long, 1 1/2 ft. in ground, in mound of stone, post marked 3-1256 A. on west side, and 3-1256 A., on east side,<br>Whence,<br>Center of cross chiseled in cliff of rock 2 ft. above ground, marked B.R. 3-1256 A., bears N. 23° 40' E., 21.65 ft.<br>Thence N. 79° 38' W. |
| 266.  | To wash, 16 ft. wide, flows S.   |
| 608.  | To wash, 14 ft. wide, flows S.W.   |
| 620.  | Begin ascent of hill.  |
| 750.  | To post in mound of stone on north center side line, post marked N.C.S., H.S.  |
| 3     | 823.20 Intersect line 3-4 of the Rip Van Winkle lode at N. 10° 22' E., 200 ft. from Cor. No. 3.  |
| 1060. | To top of ridge, S.W. & N.E.   |
| 1240. | To trail, N.W. & S.E., from town of White Hills to Horn Silver shaft.  |
| N     | 1363.20 To Cor. No. 4, N.W. cor. of claim.<br>A pine post 4 ins. square, 3 1/2 ft. long, 1 1/2 ft. in ground, in mound of stone, post marked 4-1256 A., Whence,<br>Center of cross chiseled in cliff 12 ins. above ground, marked B.R. 4-1256 A., bears N. 40° 40' E., 15.30 ft.<br>Thence S. 10° 22' W.   |
| 200.  | Intersect line 2-3 of the Rip Van Winkle lode, at N. 79° 38' E., 540 ft. from Cor. No. 3.  |
| 207.  | To wash, 8 ft. wide, flows W.  |
| 300.  | To post in mound of stone at west end center of claim, post marked W.E.C., H.S.  |

Feet. 70.  
 405. To top of ridge, N.E. & S.W., and begin descent.  
 520. To wagon road, N.E. & S.W., from Horn Silver mine  
 to 10 stamp mill.  
 530. Intersect line 2-3 of the Occident lode, at N.  $0^{\circ}$   
 $40'$  W., 320 feet, from Cor. No. 2.  
 600. To Cor. No. 1, and place of beginning.

From In. Loc. Mon Horn Silver lode to east  
 end center, S.  $79^{\circ} 38'$  E., 750 ft.

From In. Loc. Mon. to west end center,  
 N.  $79^{\circ} 38'$  W., 613.20 ft.

Survey and location are identical.

Variation at all cors.  $13^{\circ} 42'$  E.

-----  
 SURVEY NO. 1256 A.

JUNCTION LODE.

In. Loc. Mon. Junction lode, and E. end cen-  
 ter of Horn Silver, are identical; post marked In.  
 Loc. Mon. J. on east side, and E. E. C., H.S. on  
 west side.

Beginning at corner No. 1, S.W. corner of  
 claim; identical with corner No. 2, S.E. corner of  
 Horn Silver lode of this survey.

A pine post 4 ins. square, 3  $1/2$  ft. long,  
 1  $1/2$  ft. in ground, in mound of stone, post marked  
 1-1256 A., on east side, and 2-1256 A., on west  
 side. Whence,

Center of cross chiseled in cliff of rocks  
 18 ins. above ground, marked B.R. 1-1256 A., bears  
 S.  $6^{\circ} 18'$  E., 26 ft.

U. S. L. M. No. 1256, Indian Secret Mining  
 District, bears N.  $1^{\circ} 30'$  E., 3615 feet.

Thence N.  $10^{\circ} 22'$  E.

265. To wash, 14 ft. wide, flows S.W. at foot of hill,

- Feet. 71.
275. Begin ascent of hill.
300. To post in mound of stone at W. end center of Junction lode; identical with E. end center of Horn Silver lode, this survey; post marked W.E.C., J. on east side, and E.E.C., H.S. on west side.
435. To top of hill, N.E. & S.W.
600. To Cor. No. 2, N.W. cor. Identical with Cor. No. 3, N.E. cor. of Horn Silver lode, this survey.
- A pine post 4 ins. square, 3 1/2 ft. long, 1 1/2 ft. in ground, in mound of stone, post marked 2-1256 A. on east side, and 3-1256 A., on west side.
- Whence,
- Center of cross chiseled in cliff of rocks 2 ft. above ground, marked 2-1256 A., B.R., bears N. 23° 40' E., 21.65 ft.
- Thence S. 79° 38' E.
74. To Cor. No. 3, N.E. cor. Identical with Cor. No. 1, N.W. cor. of Orient lode, this survey.
- A pine post, 4 ins. square, 3 1/2 ft. long, 1 1/2 ft. in ground, in mound of stone, post marked 3-1256 A., on west side, and 1-1256 A. on east side.
- Whence, center of cross chiseled in cliff of rock, marked B.R. 3-1256 A., bears N. 2° 40' E., 17.50 ft.
- Thence S. 10° 22' W.
128. To summit and begin descent of hill.
300. To post in mound of stone, at east end center of claim. Identical with west end center of Orient lode, this survey; post marked E.E.C., J. on west side, and W.E.C., O. on east side.
320. To wash, 14 ft. wide, flows W.
330. Begin ascent of hill.
600. To Cor. No. 4, S.E. cor. of claim. Identical with Cor. No. 2, S.W. cor. of Orient lode of this survey.

Feet,

72.

A pine post 4 ins. square, 3 1/2 ft. long, 1 1/2 ft. in ground, in mound of stone, post marked 4-1256 A., on west side and 2-1256 A., on east side. Whence,

Center of cross chiseled in cliff of rock 2 1/2 ft. above ground, marked B.R. 4-1256 A., bears N. 59° 35' E., 16 ft.

Thence N. 79° 38' W.

74. To Cor. No. 1, and place of beginning.

Survey and location are identical.

Variation at all cers. 13° 42' E.

-----  
SURVEY NO. 1256 A.

ORIENT LODE.

East end line of Junction lode, of this survey, is identical with west end line of Orient lode.

From post in mound of stone at west end center of Orient lode, identical with east end center of Junction lode, this survey, S. 79° 38' E., 200 ft. to In. Loc. Mon. of Orient lode.

Beginning at corner No. 1, N.W. cor. Identical with Cor. No. 3, N.E. cor. of Junction lode, this survey.

A pine post 4 ins. square, 3 1/2 ft. long, 1 1/2 ft. in ground, in mound of stone, post marked 1-1256 A., on east side and 3-1256 A., on west side. Whence,

U. S. Loc. Mon. No. 1256, Indian Secret Mining District, bears N. 2° W., 3040 ft.

Center of cross chiseled in cliff of rock 2 ft. above ground, marked B.R. 1-1256 A., bears N. 2° 40' E., 17.50 ft.

Thence S. 10° 22' W.

128. To summit and begin descent of hill.

300. To post in mound of stone on west end center of



| Feet. | 73.  |
|-------|--|
|       | Orient lode. Identical with east end center of Junction lode, this survey; post marked W. E. C., Or., on east side, and H. E. C., J., on west side.                      |
| 320.  | To wash, 14 ft. wide, flows west at foot of hill.  |
| 330.  | Begin ascent of hill.  |
| 600.  | To Cor. No. 2, S.W. cor. of claim. Identical with Cor. No. 4, S.E. corner of Junction lode, of this survey.  |
|       | A pine post 4 ins. square, 3 1/2 ft. long, 1 1/2 ft. <del>in</del> in ground, in mound of stone, post marked 2-1256 A. on east side, and 4-1256 A. on west side. Whence, |
|       | Center of cross chiseled in cliff of rocks 2 1/2 ft. above ground, marked B.R. 2-1256 A. bears N. 59° 35' E., 16 ft.   |
|       | Thence S. 79° 38' E.   |
| 135.  | To top of ridge, N. & S., and begin descent of hill.   |
| 200.  | To post in mound of stone on south center line, post marked S.C.L., O.   |
| 689.  | To foot of hill.   |
| 697.  | To wash, 16 ft. wide, flows S.   |
| 705.  | Begin ascent of hill.  |
| 897.  | To wash, 18 ft. wide, flows S.W.   |
| 1347. | To wash, 15 ft. wide, flows N.W.   |
| 1500. | To Cor. No. 3 S.E. cor. of claim.  |
|       | A pine post 4 ins. square, 3 1/2 ft. long, 1 1/2 ft. in ground, in mound of stone, post marked 3-1256 A., Whence,  |
|       | Center of cross chiseled in boulder, 2 x 2 ft. x 16 ins. bears S. 52° 20' W., 9.50 ft.   |
|       | Thence N. 10° 22' E.   |
| 142.  | To wash, 16 ft. wide, flows S.W.   |
| 300.  | To post in mound of stone at east end center, post marked E.E.C., Or.  |
| 432.  | To top of ridge, N.W. & S.E., and begin descent of   |

- Feet. hill. (74.)
600. To Cor. No. 4.
- A pine post 4 ins. square, 3 1/2 ft. long,  
1 1/2 ft. in ground, in mound of stone, post marked  
4-1256 A., Whence,
- Center of cross chiseled in cliff of rock, 4  
ft. above ground, marked B.R. 4-1256 A., bears S. 23°  
30' E., 19 ft.
- Thence N. 79° 38' W.
- 173.70 To summit, N.W. & S.E. and begin descent of hill.
600. To foot of hill.
610. To wash, 20 ft. wide, flows N.
625. Begin ascent of hill.
720. To gulch, 9 ft. wide, flows N.
1290. To top of hill, N. & S., and begin descent.
1500. To Cor. No. 1, and place of beginning.

Survey and location are identical.

Variation at all cors. 13° 42' E.

-----

SURVEY NO. 1256 A.

MIDWAY LODE.

From S.E. corner of Prince Albert lode, this  
survey, to initial location monument of Midway,  
S. 12° 10' W., 777 ft.

From In. Loc. Mon. Midway and East end center.  
to west end center, N. 58° 20' W., 1500 ft.

Beginning at corner No. 1, S.E. corner of  
claim.

A pine post 4 ins. square, 3 1/2 ft. long,  
1 1/2 ft. in ground, in mound of stone, post marked  
1-1256 A., Whence,

Center of cross chiseled in cliff of rock  
30 ins. above ground, marked B.R. 1-1256 A., bears  
S. 81° 25' E., 84 ft.

Thence N. 58° 20' W.

120. To trail, N.W. & S.E. from town of White Hills to

|    |      |  |
|----|------|--|
|    |      | Horn Silver Lode, this <sup>75</sup> survey.   |
| 33 | 330. | Intersect line 1-2, Rip Van Winkle and line 4-1 center, at S. $10^{\circ}22'$ W. 250 ft. from Cor.No.4 of center and 50 ft. from Cor.No.1, Rip Van Winkle Lodes.   |
|    | 347  | To trail N.E. and S.W. from town of White Hills to Occident Lode, this survey.   |
|    | 433  | To foot of hill N.E. and S.W.  |
|    | 519  | To wagon road N. and S. from town of White Hills to Kingman.   |
|    | 750  | To stake in mound of stone on S. center side, stake marked S.C.S., M.  |
|    | 1065 | To wagon road from Schaefer's Treasure Lode, this survey to Company's office E. and W.   |
|    | 1408 | To wagon road N. and S. from Company's office to 10-stamp mill.  |
|    | 1500 | To Cor.No.2, S.W. Cor.<br><p style="margin-left: 40px;">A pine post 4 in. sq., 3 1/2 ft. long, 1 1/2 ft. in ground and mound of stone, post marked 2-1256 A. Whence, center of cross, chiseled in boulder 3 x 4 x 3 ft. above ground, marked B.R. 2-1256 A., bears <math>39^{\circ}40'</math> W., 132.40 ft.<br/> Thence, N. <math>31^{\circ}40'</math> E.</p> |
|    | 95   | To wagon road N. and S., from Company's office to 10-stamp mill  |
|    | 120  | Intersect line 3-4 of the Center Lode at S. $65^{\circ}30'$ E. 400 ft. from Cor.No.3.  |
|    | 300  | To post in mound of stone at W. end center of claim, post marked W.E.C. M.   |
|    | 375  | To wagon road N.W. and S.E. from town of White Hills to Chief of the Hill mine of this survey.   |
|    | 421  | To wash, 19 ft. wide, flows N.W.   |
|    | 430  | Begin ascent of hill.  |
|    | 480  | Intersect line 5-6 of the Prince Albert Lode at N. $67^{\circ}46'$ W., 690 ft. from Cor.No.5.  |
|    | 600  | To Cor.No.3.<br><p style="margin-left: 40px;">A pine post 4 in. sq., 3 1/2 ft. long, 1 1/2 ft. in</p>  |

| Feet | 76   |
|------|--|
|      | ground in mound of stone, post marked 3-1256 A.<br>Whence, center of cross scribed in Yucca stump 10 in. in Diam., 5 ft. high, marked B.S., 3-1256 A., bears N.38° 42' E. 74 ft.<br>Thence S.58° 20' E.  |
| 176  | To trail N. and S. from town of White Hills to G.A.R. Lode of this survey.   |
| 352  | To trail N.W. and S.E., from town of White Hills to G.A.R. Lode, this survey.  |
| 568  | To trail N. and S., from town of White Hills to Prince Albert Lode, this survey.   |
| 663  | To trail N. and S., from town of White Hills to Prince Albert Lode, this survey.   |
| 710  | Intersect line 4-5 Prince Albert Lode of this survey at S.81° 10' W., 715 ft. from Cor. No. 4.   |
| 750  | To stake in mound of stone on N. center side, stake marked N.C.S., M.  |
| 1092 | To wagon road E. and W/ from Norma Lode of this survey to Company's office.  |
| 1500 | To Cor. No. 4.<br>A pine post 4 in. sq., 3 1/2 ft. long, 1 1/2 ft. in ground in mound of stone, post marked 4-1256 A.<br>Whence center of cross chiseled in rock 3 ft. above ground, marked B.R. 4-1256 A., bears S.49° 50' W. 31.40 ft.<br>Thence S. 31° 40' W. |
| 49   | Begin ascent of hill.  |
| 82   | To top of small ridge, N.W. and S.E.   |
| 159  | To foot of hill.   |
| 191  | To wash, 60 ft. wide, flows N.W.   |
| 224  | Begin ascent of hill.  |
| 300  | To post in mound of stone at E. end center of claim, post marked In. Loc. Mon. and E.E.C., M.  |
| 314  | To trail N.W. and S.E., from town of White Hills to Horn Silver Lode of this survey.   |

| Feet   | 77  |
|--|---|
| 410  | Intersect line 4-1 of the Rip Van Winkle Lode at N. 79° 38' W. 762.80 ft. from Cor. No. 4.          |
| 452  | To top of ridge, N.W. and S.E.  |
| 600  | To Cor. No. 1 and place of beginning. U.S.L.M. No. 1256 bears N. 31° 50' E., 2930 ft.               |
| <p>-----</p> <p>Survey No. 1256 A.</p> <p>MIDWAY EXTENSION.</p>  |   |
| <p>From post at W. end center Midway Lode this survey to In. Loc. Mon. Midway Extension, post marked In. Loc. Mon. Midway Ex. N. 32° 20' W. 845 ft.</p>  |   |
| <p>From In. Loc. Mon. to N. end center at intersection with S. side line Blind Goddess Lode, this survey, N. 4° 20' W., 115 ft. to S. end center at point of intersection with N. side line of Center Lode this survey S. 4° 20' E., 782 ft.</p> |   |
| <p>Beginning at Cor. No. 1, N.E. Cor.</p>  |   |
| <p>A pine post 4 in. sq., 3 1/2 ft. long, 1 1/2 ft. in ground in mound of stone, post marked 1-1256 A.</p>   |   |
| <p>Whence center of cross, scribed in telegraph pole 5 ft. above ground, B.P. 1-1256 A., bears N. 74° 15' E., 49.65 ft.</p>  |   |
| <p>U.S. Location Monument No. 1256, Indian Secret Mining District, bears N. 79° 55' E., 2910 ft.</p>   |   |
| <p>Thence S. 81° 40' W.</p>  |   |
| 3  | To trail, N.E. and S.W., from Company's office to 10-stamp mill.                                    |
| 30   | To Cor. No. 2 of the Big Joshua Lode of this survey.  |
| 34   | To foot of hill, S.E. and N.W.  |
| 216  | To wash, 22 ft. wide, flows S.W.  |
| 300  | To post at N. end center of claim; post marked N.E.C., M.E.   |
| 336  | To wagon road, N. and S., from Company's office to deep shaft on Blind Goddess Lode of this survey. |
| 347  | To wagon road, N.W. and S.E., from Company's office to Chief of the Hill Lode of this survey.       |

| Feet | 78   |
|------|--|
| 355  | To Cor.No.2,N.W.Cor. Identical with Initial Location Monument of Aquarius Lode of this survey.<br>A pine post,4 in.sq.,3 1/2 ft.long,1 1/2 ft. in ground in mound of stone,post marked 2-1256 A.<br>Whence,<br>center of boulder 15 in. x 1 ft. x 1 ft.,<br>B.R., 2-1256 A., bears N. 74° 20' W. 59.50 ft.<br>Thence S. 10° 52' W. |
| 27   | To wash, 21 ft. wide, flows S.W.   |
| 116  | To wash, 18 ft. wide, flows W.   |
| 302  | To wash, 14 ft. wide, flows N W.   |
| 473  | To stake on W.center <i>side</i> line, stake marked W.C.S., M.E.   |
| 489  | To wash,7 ft.wide, flows N.W.  |
| 727  | To wagon road N.W.and S.E.,from town to cemetery.  |
| 946  | To Cor.No.3.<br>A pine post,4 in.sq.,3 1/2 ft.long, 1 1/2 ft. in ground in mound of stone, post marked 3-1256 A.<br>Whence,<br>center of cross chiseled in boulder<br>2 x 2 x 2 1/2 ft. above ground, marked B.R.,3-1256 A<br>bears N.60° 45' W. 47.20 ft.<br>Thence N/ 81° 40' E.   |
| 200  | Intersect line 2-3 of the Center Lode at N.10° 22' E. 550 ft. from Cor. No. 2.   |
| 290  | Intersect line 3-4 of the Center Lode of this survey at S.65° 30' E., 90 ft. from Cor. No.3.   |
| 300  | To post in mound of stone, at S. end center of claim post marked, S.E.C., M.E.   |
| 555  | To wagon road N.and S/ from Company(s office to 10-stamp mill.   |
| 600  | To Cor. No.4, S. E. Cor.<br>A pine post, 4 in. sq., 3 1/2 ft. long, 1 1/2 ft in ground in mound of stone, post marked 4-1256 A.<br>Whence,   |

| Feet  | 79  |
|-------|---|
|       | center of cross chiseled in boulder 4 x 3 x 2 ft. above ground, marked B.R. 4-1256 A., bears S. 22° 50' E., 85.20 ft. |
|       | Thence, N. 4° 20' W.  |
| 81    | To wash, 11 ft. wide, flows W.  |
| 245   | To road N.W. and S.E., from town of White Hills to Chief of the Hill Lode of <del>XXX</del> survey. No. 1255 A.       |
| 293   | To wash, 14 ft. wide, flows N.W.  |
| 426   | To trail N.W. and S.E. from town of White Hills to 10-stamp mill, and begin ascent of hill.                           |
| 448.5 | To post in mound of stone on E. side line, post marked E.C.S., M.E.   |
| 456   | To wagon road from Company's office to Tunnel on Big Joshua Lode of this survey, course N.E. and S.W.                 |
| 610   | Intersect line 2-3 of the Big Joshua Lode of this survey at S. 10° 20' E., 287 ft. from Cor. No. 2.                   |
| 642   | To wagon road, N.W. and S.E., at mouth of tunnel of Big Joshua Lode of this survey.                                   |
| 775   | To top of ridge and wagon road E. and W. from town of White Hills to Daisy Lode of this survey.                       |
| 897   | To Cor. No. 1, and place of beginning. Survey and location are identical. Var. at all cors. 13° 42' E.                |

-----

SURVEY NO. 1256 A.

AQUARIUS LODE.

Initial Location Monument of Aquarius Lode is identical with the N.W. Cor. of the Midway Extension Lode of this survey.

Beginning at Cor. No. 1, N.E. Cor.

A pine post, 4 in. sq., 3 1/2 ft. long, 1 1/2 ft in the ground in mound of stone, post marked 1-1256 A.

Whence,

center of cross chiseled in boulder 15 x 15 x 12 ins. above ground, marked B.R. 1-1256 A., bears N. 68° 20' E., 32.5 ft. U.S.L.M., No. 1256, Indian Secret Mining Dist., brs. N. 78° 55' E., 2940 ft.

| Feet | 80   |
|------|--|
|      | Thence S. 81° 40' W.   |
| 148  | To wagon road N.E. and S.W., from Company's office to Blind Goddess Lode, this survey.   |
| 281  | To wagon road, N.W. and S.E., from Company's office to Chief of the Hills Lode, this survey. 1255 A.   |
| 300  | To post in monument of stone at N. end center of claim, post marked In. Loc. Mon., Aq., being also the N. end center of Aquarius Lode.   |
| 600  | <p>To Cor. No. 2.</p> <p style="padding-left: 40px;">A pine post 4 in. sq., 3 1/2 ft. long, 1 1/2 ft. in ground in mound of stone, post marked 2-1256 A.</p> <p style="padding-left: 40px;">Whence,</p> <p style="padding-left: 80px;">Center of cross chiseled in granite boulder, 18 x 18 x 12 in. above ground, marked B.R. 2-1256 A., bears S. 55° W. 63 ft.</p> <p style="text-align: center;">Thence S. 11° 40' W.</p> |
| 57   | To wash, 75 ft. wide, flows W.   |
| 537  | To wagon road N.W. and S. E., from town of White Hills to Sacramento Valley.   |
| 554  | To wash, 10 ft. wide, flows N.W.   |
| 660  | To Cor. No. 2, G.A.R. Mill Site, this survey. Identical with Cor. No. 1, Garfield Mill Site, this survey.  |
| 670  | To wagon road E. and W., from town of White Hills to Cemetery.   |
| 750  | To post in mound of stone on W. side line of claim, post marked W.C.S., Aq.  |
| 772  | To wash 8 ft. wide, flows W.   |
| 1130 | To wash 11 ft. wide, flows W.  |
| 1320 | To Cor. No. 4 of Garfield Mill Site, this survey. Identical with Cors. No. 2 of Orient and No. 1 of Norma Mill Sites of this survey.   |
| 1443 | To wash, 20 ft. wide, flows W.   |
| 1500 | <p>To Cor. No. 3.</p> <p style="padding-left: 40px;">A pine post 4 in. sq., 3 1/2 ft. long, 1 1/2 ft. in ground in mound of stone, post marked 3-1256 A.</p>   |



|      |  |
|------|--|
| Feet | 81   |
|      | Whence,<br>Center of cross chiseled in boulder 20 x 18 x 8 ins. above ground, marked B.R. 3-1256 A., bears S 52° 25' W., 23 1/2 ft.                                  |
|      | Thence N. 81° 40' E.   |
| 300  | To post in mound of stone at S.E. center of claim, post marked S.E.C., Aq.   |
| 520  | Intersect line 1-2 and 2-3 of the Center Lode, at Cor. No. 2 of the Center Lode of this survey.  |
| 600  | To Cor. No. 4.<br>A pine post 4 in. sq., 3 1/2 ft. long, 1 1/2 ft. in ground in mound of stone, post marked 4-1256 A.  |
|      | Whence,<br>Center of cross chiseled in boulder 2 x 2 ft. x 12 ins. above ground, marked B.R. 4-1256 A., bears N. 65° 10' E., 35.40 ft.                               |
|      | Thence N. 11° 40' E.   |
| 303  | To wash, 18 ft. wide, flows W.   |
| 542  | To wash, 20 ft. wide, flows W.   |
| 550  | Intersect line 3-4 of the Midway Extension Lode at N. 81° 40' E., 290 ft. from Cor. No. 3, and line 3-4 of the Center Lode at S. 65° 30' E., 90 ft. from Cor. No. 3. |
| 750  | To post on E. side line of claim, post marked E.C.S., Aq.  |
| 753  | To wagon road, N.W. and S.E., from town of White Hills to Sacramento Valley.   |
| 960  | To wash, 10 ft. wide, flows N.W.   |
| 1355 | To wash, 15 ft. wide, flows W.   |
| 1401 | To wagon road, N.W. and S.E., from Company's office to Blind Goddess Lode of this survey.  |
| 1442 | To wagon road E. and W., from town of White Hills to Daisy Lode of this survey.  |
| 1472 | To wash, 20 ft. wide, flows W.   |
| 1500 | To Cor. No. 1, and place of beginning.   |

Feet

82

Survey and Location are identical.

Variation at all Cors.  $13^{\circ} 42'$  E.

From Cor. No. 1. of the Aquarius Lode to U.S.L.M No. 1256, Indian Secret Mining District,  $N. 78^{\circ} 55'$  E. 2940 ft.

-----  
SURVEY NO. 1256 A.

LITTLE GIANT LODE.

Cor. No. 2, Schaefer's Treasure Lode, S.E. Cor., is identical with Cor. No. 1, S.W. Cor. of Little Giant Lode.

Beginning at Cor. No. 1, S.W. Cor. Identical with Cor. No. 2, S.E. Cor. of Schaefer's Treasure Lode this survey.

A pine post 4 in. sq.,  $3 \frac{1}{2}$  long,  $1 \frac{1}{2}$  ft. in ground in mound of stone, post marked 1-1256 A. on E. side and 2-1256 A. on W. side.

Whence,

Center of cross chiseled in boulder 3 x 2 ft. by 20 in. above ground, marked B.R. 1-1256 A., bears  $N. 84^{\circ} 50'$  E., 176 ft.

U. S. L. M. No. 1256, Indian Secret Mining District, bears  $N. 26^{\circ} W.$  1090 ft.

Thence  $S. 75^{\circ} 47'$  E.

100 To Cor. No. 2, S.W. Cor.

A pine post 4 in. sq.,  $3 \frac{1}{2}$  ft. long,  $1 \frac{1}{2}$  ft. in ground in mound of stone, post marked 2 1256 A.

Whence,

Center of cross chiseled in boulder 2.5 x 2 ft. x 15 in. above ground, marked B.R. 2-1256 A., bears  $N. 35^{\circ} 20'$  E., 52 ft.

Thence  $N. 14^{\circ} 13'$  E.

300 To post in mound of stone, in wash, 14 ft. wide, flows W., at E. end center of claim being also In. Loc. Mon

| Feet | 83  |
|------|---|
|      | of Little Giant Lode, post marked E.E.C., L.G., and In. Loc. Mon., L.G.   |
| 378  | To wagon road N.W. and S.E. from town of White Hills to Schaefer's Treasure hoist.  |
| 525  | To wash, 20 ft. wide, flows W.  |
| 600  | To Cor. No. 3.<br>A pine post 4 in. sq., 3 1/2 ft. long, 1 1/2 ft. in ground in mound of stone, post marked 3-1256 A.<br>Whence,<br>Center of cross chiseled in boulder 2 ft x 15 x 18 in. above ground, marked B.R.3-1256 A., bears N.38° 40' E., 10.35 ft.<br>Thence N. 75° 47' W.  |
| 100  | To Cor. No. 4. Identical with Cor. No.3 of Schaefer's Treasure Lode of this survey.<br>A pine post 4 in. sq., 3 1/2 ft. long, 1 1/2 ft. in ground in mound of stone, post marked 4-1256 A., on east side, and 3-1256 A. on west side.<br>Whence,<br>Center of cross chiseled in boulder 4 x 3 x 4 ft. above the ground, marked B.R. 4-1256 A., bears S. 43° 50' E., 152 ft.<br>Thence S. 14° 13' W. |
| 90   | To foot of hill.  |
| 100  | To wagon road, N.E. and S.W., from town of White Hills to Schaefer's Treasure hoist.  |
| 175  | To wash 30 ft. wide, flows W.   |
| 300  | To post in mound of stone at W.end center. Identical with E.end center of Schaefer's Treasure Lode of this survey; post marked W.E.C., L.G., on east side and E.E.C., S.T., on W.side   |
| 600  | To Cor. No.1, place of beginning.<br>Survey and location are identical.<br>Variation at all Cors. 13° 40' E.  |

Feet

84

SURVEY NO. 1256 A.

HILLSITE LODE.

From S.E. Cor. of Schaefer's Treasure Lode of this survey to S.E. Cor. of the Hillside Lode, S.  $5^{\circ} 48'$  E. 920.70 ft.

From In. Loc. Mon., Hillside Lode, to E. end center, N.  $79^{\circ} 40'$  E., 100 ft.

From In. Loc. Mon., to W. end center, S.  $79^{\circ} 40'$  W 1310 ft.

From S.E. Cor. to N.E. Cor., N.  $10^{\circ} 20'$  W., 600 ft.

Beginning at Cor. No. 1, N.E. Cor. of claim,  
A pine post 4 in. sq., 3 1/2 ft. long, 1 1/2 ft.  
in ground in mound of stone, post marked 1-1256 A.

Whence,

Center of cross chiseled in boulder 18 x 12 x 6 in. above ground, marked B.R. 1-1256 A., bears N.  $78^{\circ} 08'$  W., 9.80 ft.

U.S.L.M., No. 1256, Indian Secret Mining District, bears N.  $18^{\circ} 30'$  W., 1390 ft.

Thence S.  $79^{\circ} 40'$  W.

327 To road S.W. and N.E., from Schaefer's Treasure Lode, this survey, to town of White Hills.

1410 To Cor. No. 2, N.W. Cor.

A pine post 4 in. sq., 3 1/2 ft. long, 1 1/2 ft.  
in ground in mound of stone, post marked 2-1256 A.

Whence,

Center of cross scribed in Yucca tree,  
12 in. in dia., 11 ft. high, 14 in. above ground,  
marked B.T. 2-1256 A., bears S.  $41^{\circ} 15'$  E., 131 ft.

Thence S.  $10^{\circ} 20'$  E.

27 To wagon road E. and W., from Schaefer's Treasure Lode of this survey to town of White Hills.

300 To post in mound of stone at W. end center of claim, post marked W.E.C., H., and begin ascent of hill.

| Feet | 85   |
|------|--|
| 600  | <p>To Cor. No. 3, S.W. Cor.</p> <p>A pine post 4 in. sq., 3 1/2 ft. long, 1 1/2 ft in ground in mound of stone, post marked 3-1256 A.</p> <p>Whence,</p> <p>Center of cross chiseled in boulder 2.5 x 2 ft. x 15 in. above ground, marked B.R. 3-1256 A, bears N. 10° 30' E., 36 ft.</p> <p>Thence N. 79° 40' E.</p> |
| 29   | To wash, 18 ft. wide, flows N.W.   |
| 724  | To top of ridge N. and S.  |
| 310  | To post in mound of stone at S. side line of claim, post marked S.S.L., H.,  |
| 1410 | <p>To Cor. No. 4.</p> <p>A pine post 4 in. sq., 3 1/2 ft. long, 1 1/2 ft. in ground in mound of stone, post marked 4-1256 A.</p> <p>Whence,</p> <p>Center of cross chiseled in boulder 3 x 2 ft. x 18 in. above ground, marked B.R. 4-1256 A., bears S. 22° 36' W., 13.75'</p> <p>Thence N. 10° 20' W.</p>           |
| 170  | To foot of hill, N. and S.   |
| 300  | To post in mound of stone at E. end center of claim, post marked E.E.C., H.  |
| 580  | To wagon road, N.E. and S.W., from town of White Hills to Schaefer's Treasure Lode of this survey.   |
| 600  | To Cor. No. 1 and place of beginning.  |

Survey and location are identical.

Variation at all Cors. 13° 42' E.

-----

SURVEY NO. 1256 A.

LOOKOUT LODE.

From E. end center of Rip VanWinkle Lode of this survey to In. Loc. Mon. of the Lookout Lode, identical with In. Loc. Mon. of the Peer Lode of this

| Feet | 86   |
|------|--|
|      | <p>survey, N. 58° 40' E., 174 ft.</p> <p>From In. Loc. Mon. of the Lookout Lode to N. end center N. 17° 30' W., 1500 ft.</p> <p>Beginning at Cor. NO. 1, N.E. Cor. of claim.</p> <p>A pine post 4 in. sq., 3 1/2 ft. long, 1 1/2 ft. in ground in mound of stone, post marked 1-1256 A.</p> <p>Whence,</p> <p>Center of cross chiseled in boulder 18 x 18 x 12 in. above ground, marked B.R. 1-1256 A., bears S. 51° 50' E., 7.45 ft.</p> <p>U. S. L. M., No. 1256, Indian Secret Mining District, bears N. 34° 30' E., 1440 ft.</p> <p>Thence S. 72° 30' W.</p> |
| 260  | Intersect line 4-1 of the Goadstick Lode of this survey at N. 8° 15' W., 210 ft. from Cor. No. 4.  |
| 300  | To post in mound of stone on N. end center of claim, post marked N.E.C., L.  |
| 340  | Intersect line 3-4 of the Prince Albert Lode of this survey at S. 29° W., 290 ft. from Cor. No. 3.   |
| 375  | To wash, 12 ft. wide, flows S.   |
| 600  | To Cor. No. 2, N.W. Cor.   |
|      | <p>A pine post 4 in. sq., 3 1/2 ft. long, 1 1/2 ft. in ground in mound of stone, post marked 2-1256 A.</p> <p>Whence,</p> <p>Center of cross chiseled in boulder 3 x 2 ft. x 18 in. above ground, marked B.R. 2-1256 A., bears N. 60° 35' E., 28.5 ft.</p> <p>Thence S. 17° 30' E.</p>   |
| 140  | Intersect line 4-5 of the Prince Albert Lode of this survey at S. 81° 10' W., 95 ft. from Cor. No. 4.  |
| 152  | To foot of hill.   |
| 355  | To wagon road E. and W. from Schaefer's Treasure Lode of this survey to town of White Hills.   |
| 646  | Begin ascent of hill.  |

| Feet | 87   |
|------|--|
| 750  | To post in mound of stone on W. side line of claim, post marked W.S.C., L.   |
| 960  | To wash, 24 ft. wide, flows N.W.   |
| 1130 | Intersect line 1-4 of the Rip VanWinkle Lode of this survey at N 79°38' W., 310 ft. from Cor. No. 4.                             |
| 1450 | To top of ridge E. and W., and begin descent.  |
| 1500 | To Cor. No. 3., S. W. Cor.   |
|      | A pine post 4 in. sq., 3 1/2 ft. Long, 1 1/2 ft. in ground in mound of stone, post marked 3-1256 A.                              |
|      | Whence,  |
|      | Center of cross chiseled in cliff of <del>xxx</del> rock 12 in. above ground marked B.R. 3-1256 A., bears S. 17°30' E., 8.85 ft. |
|      | Thence N. 72°30' E.  |
| 150  | Intersect line 3-4 of the Rip Van Winkle Lode of this survey at N. 10°22' E., 350 ft. from Cor. No. 3                            |
| 300  | To In. Loc. Mon., and S. end center of claim.  |
|      | Identical with In. Loc. Mon. of Peer Lode of this x survey.  |
|      | A post in mound of stone, marked In. Loc. Mon., L.   |
| 600  | To Cor. No. 4, S.E. Cor. of claim.   |
|      | A pine post 4 in. sq., 3 1/2 ft. long, 1 1/2 ft. in ground in mound of stone, post marked 4-1256 A.                              |
|      | Whence,  |
|      | Center of cross chiseled in cliff of rock 2 ft. above ground, marked 4-1256 A., bears S. 60°47' E., 28 ft.                       |
|      | Thence N. 17°30' W.  |
| 179  | To wash, 12 ft. wide, flows N.W.   |
| 530  | Intersect line 3-4 of the Hillside Lode of this survey at N. 79°40' E., 330ft. from Cor. No. 3.                                  |
| 750  | To post in mound of stone on E. side line of claim, post marked E.C.S., L.   |
| 960  | To foot of hill.   |

| Feet | 88   |
|------|--|
| 1104 | To wagon road E. and W. from Schaefer's Treasure Lode of this survey to town of White Hills.               |
| 1140 | Intersect line 1-2 of the Hillside Lode of this survey at S. $79^{\circ}40'$ W., 1250 ft. from Cor. No. 1. |
| 1240 | Intersect line 3-4 of the Goadstick Lode of this survey at S. $81^{\circ}45'$ W., 755 ft from Cor. No. 3.  |
| 1391 | To wash, 90 ft. wide, flows S.W.   |
| 1427 | Begin ascent of hill.  |
| 1500 | To Cor. No. 1, place of beginning.   |

Survey and location are identical.

Variation at all Cors.  $13^{\circ}42'$  E.

-----

SURVEY NO. 1256 A.

ELLINGTON LODE.

From In. Loc. Mon. of the Lookout Lode of this survey, identical with In. Loc. Mon. of the Peer Lode of this survey, S.  $79^{\circ}38'$  E., 70 ft., to In. Loc. Mon. of the Ellington Lode.

From the In. Loc. Mon. of the Ellington Lode of this survey to N.W. Cor. of Ellington Lode, N.  $10^{\circ}22'$  E., 300 ft.

Beginning at Cor. No. 1.

A pine post 4 in. sq., 3 1/2 ft. long, 1 1/2 ft in ground in mound of stone, post marked 1-1256 A.

Whence,

Center of cross chiseled in boulder 2 ft. x 18 x 12 in. above ground, marked B.R. 1-1256 A., bears S.  $78^{\circ}40'$  E., 24 ft.

U.S.L.M., No. 1256, Indian Secret Mining District, bears N.  $12^{\circ}$  E., 2480 ft.

Thence S.  $10^{\circ}22'$  W.

|     |  |
|-----|--|
| 63  | To wash, 16 ft. wide, flows N.W.               |
| 171 | To wash, 12 ft. wide, flows N.W.               |
| 250 | Intersect line 3-4 of the Lookout Lode of this |



| Feet | 89  |
|------|---|
|      | survey at N. 72° 30' E., 370 ft. from Cor. No. 3.   |
| 275  | To top of ridge E. and W., and begin descent.   |
| 300  | To post in mound of stone at W. end center of claim, post marked In. Loc. Mon., E.  |
| 500  | Intersect line 3-4 of the Horn Silver Lode of this survey at N. 79° 38' W., 630 ft. from Cor. No. 3.  |
| 600  | To Cor. No. 2, S.W. Cor.<br>A pine post 4 in. sq., 3 1/2 ft. long, 1 1/2 ft. in ground in mound of stone, post marked 2-1256 A.<br>Whence,<br>Center of cross chiseled in cliff of rocks, 14 in. above ground, marked B.R. 2-1256 A., bears N. 43° 10' E., 35 ft.<br>Thence S. 79° 38' E. |
| 74   | To top of ridge S.W. and N.E., and begin descent.   |
| 321  | To foot of hill.  |
| 328  | Begin ascent of hill.   |
| 630  | Intersect line 2-3 of the Horn Silver Lode of this survey, being also the W. end line of the Junction Lode of this survey, at N. 10° 22' E., 500 ft. from Cor. No. 2.   |
| 704  | Intersect line 1-2 of the Orient Lode of this survey being also the E. end line of the Junction Lode of this survey, at S. 10° 22' W., 100 ft. from Cor. No. 1.   |
| 907  | To summit N. and S., and begin descent.   |
| 1435 | To wash, 12 ft. wide, flows N.  |
| 1500 | To Cor. No. 3, S.E. Cor.<br>A pine post 4 in. sq., 3 1/2 ft. long, 1 1/2 ft. in ground in mound of stone, post marked 3-1256 A.<br>Whence,<br>Center of cross scribed in Yucca tree, marked B.T., 3-1256 A., bears S. 24 48' E., 116.5 ft.<br>Thence, N. 10° 22' E.                       |
| 100  | Intersect line 4-1 of the Orient Lode of this   |

| Feet | 90   |
|------|--|
|      | survey at N. 79° 30' <sup>S W</sup> E., 704 ft. from Cor. No. 4.   |
| 155  | To wash, 15 ft. wide, flows N.W.   |
| 300  | To post in mound of stone at E. end center of claim.<br>post marked E.E.C., E.   |
| 600  | To Cor. No.4, N.E. Cor.<br><br>A pine post 4 in. sq., 3 1/2 ft. long, 1 1/2 ft.<br>in ground in mound of stone, post marked 4-1256 A.<br><br>Whence,<br><br>Center of cross chiseled in boulder,<br>18 x 12 x 8 in. above ground, marked B.R. 4-1256 A.,<br>bears N. 31° 20' W., 15.65 ft.<br><br>Thence N. 79° 38' W. |
| 124  | To wash, 50 ft. wide, flows N.   |
| 149  | Begin ascent of hill.  |
| 912  | To summit N. and S., and begin descent.  |
| 1380 | Intersect line 4-1 of the Lookout Lode of this<br>survey at N. 17° 30' W., 170 ft. from Cor. No. 4.  |
| 1500 | To Cor. No.1 and place of beginning.   |

Location and survey are identical.

Variation at all Cors. 13° 42' E.

-----  
SURVEY NO. 1256 A.

PEER LODE.

~~XXXX~~ In. Loc. Mon. of the Peer Lode, is identical with the Lookout Lode, In. Mon., of this survey.

From In. Loc. Mon. of the Peer Lode to S.E. center, at intersection with the N. side line of Horn Silver Lode of this survey, S. 10° 22' W., 207 ft.

Beginning at Cor. No. 1, N. E. Cor of claim. Identical with In. Loc. Mon., and W. end center of Ellington Lode of this survey.

A pine post 4 in. sq., 3 1/2 ft. long, 1 1/2 ft. in ground in mound of stone, post marked 1-1256 A., on W. side., and In. Loc. Mon., E., on E. side.

Feet.

91

Whence,

Center of cross chiseled in cliff of rock 18 in. above ground, marked B.R. 1-1256 A., bears N.  $80^{\circ}08'$  E., 36 ft.

U.S.L.M., No. 1256, Indian Secret Mining District, bears N. 12 E., 2765 ft.

Thence N.  $79^{\circ}38'$  W.

70 To IN. Loc. Mon. of the Peer Lode. Identical with In. Loc. Mon. of the lookout Lode of this survey, being also the S. end center of the Lookout Lode, and the N. end center of the Peer Lode, post marked In. Loc. Mon., P. on S. side, and In. Loc. Mon., L., on N. side.

202 To Cor. No. 2, N.W. Cor., at intersection with E. end line of Rip Van Winkle Lode of this survey.  
A pine post 4 in. sq.,  $3\frac{1}{2}$  ft. long,  $1\frac{1}{2}$  ft. in ground mound of stone, post marked 2-1256 A.,

Whence,

Center of cross chiseled in boulder 20 x 12 x 15 in. above ground, marked B.R. 2-1256 A. bears S.  $78^{\circ}06'$  W., 59.5 ft.

Thence S.  $10^{\circ}22'$  W.

60 Intersect line 3-4 of the Lookout Lode of this survey at N.  $72^{\circ}30'$  E., 150 ft. from Cor. No. 3.

202 Along the E. end line of the Rip Van Winkle Lode of this survey to point of intersection of said line with the N. side line of the Horn Silver Lode this survey,

Cor. No. 3, S.W. Cor. of claim.

A pine post 4 in. sq.,  $3\frac{1}{2}$  ft. long,  $1\frac{1}{2}$  ft. in ground, in mound of stone, post marked 3-1256 A.

Whence,

Center of cross chiseled in boulder 2 x 2 ft. x 15 in. above ground, marked B.R. 3-1256 A., bears N.  $82^{\circ}10'$  W., 21 ft.

Feet

92

Thence S.  $79^{\circ} 38'$  E.

132 Along said N. side line of Horn Silver Lode of this survey to post in mound of stone at S. end center of claim, post marked S.E.C., Peer.

202 To Cor. No. 4, at point of intersection of N. side line of Horn Silver Lode of this survey, with the W. end line of Ellington Lode of this survey.

A pine post 4 in. sq.,  $3 \frac{1}{2}$  in. long,  $1 \frac{1}{2}$  ft in ground in mound of stone, post marked 4-1256 A.

Whence,

Center of cross chiseled in boulder 2 x 2 x 1 ft. above ground, marked B.R. 4-1256 A., bears S.  $3^{\circ} 40'$  W., 41 ft.

Thence N.  $10^{\circ} 22'$  E.

202 Along E. end line of Ellington Lode of this survey to Cor. No. 1 and place of beginning.

The Peer Lode is located and monumented 1500 ft. S.  $10^{\circ} 22'$  W. from In. Loc. Mon., with 300 ft. upon each side of the center line.

Survey and location are identical.

Variation at all Cors.  $13^{\circ} 42'$  E.

-----

WELLINGTON LODGE.

From initial location monument of Lookout Lode of this survey, identical with Peer Lode of this survey, N.  $87^{\circ} 15'$  W., 90.75 ft. to In. Loc. Mon. of the Wellington Lode; this falling within the Lookout ground, this survey, there cannot be a valid location, and is therefore eliminated from this survey.

-----

93

Feet.

SURVEY NO. 1256 B.

G. A. R. MILLSITE.

N.E. corner of G. A. R. lode of this survey to N.E. corner of G. A. R. millsite, S.  $75^{\circ}38'$  W., 2625 feet.

Beginning at N.E. corner of claim.

A pine post 4 ins. square,  $3\frac{1}{2}$  ft. long,  $1\frac{1}{2}$  ft. in ground, post marked 1-1256 B., Whence Center of cross chiseled in boulder 18 x 18 x 12 ins. above ground, marked B.R. 1-1256 B., bears S.  $55^{\circ}$  W., 63 ft.

U. S. L. M. No. 1256, Indian Secret Mining District, bears N.  $79^{\circ}30'$  E., 3560 ft.

Thence S.  $11^{\circ}40'$  W.

57. To wash, 75 ft. wide, flows W.  
 537. To wagon road, N.W. & S.E., from town of White Hills to Sacramento Valley.  
 554. To wash, 10 ft. wide, flows N.W.  
 660. To Cor. No. 2, S.E. corner. Identical with Cor. No. 1, N.E. corner of Garfield millsite.

A pine post 4 ins. square,  $3\frac{1}{2}$  ft. long,  $1\frac{1}{2}$  ft. in ground, in mound of stone, post marked 2-1256 B. and -1-1256 B. Whence,

Center of cross chiseled in boulder, 2 x 2 ft., x 18 ins., above ground, marked B.R. 2-1256 B. bears N.  $68^{\circ}20'$  E., 36.75 ft.

Thence N.  $78^{\circ}20'$  W.

330. To Cor. No. 3, S.W. cor. Identical with Cor. No. 2, Garfield millsite, corner No. 1, African millsite, and corner No. 1, Fraction Quartz millsite.

A pine post 4 ins. square,  $3\frac{1}{2}$  ft. long,  $1\frac{1}{2}$  ft. in ground, in mound of stone, post marked on 4 sides respectively, 3-1256 B., on N.E. side, 2-1256 B. on S.E. side, 1-1256 B. on S.W. side, and 1-1256 B. on N.W. side. Whence, Center of cross, chiseled in boulder,  $2 \times 2 \times 4$  ft. above ground, marked B.R. 3-2-1-1-1256 B.

Feet.

94

bears S.  $61^{\circ} 10' W.$ , 1925 ft.

Thence N.  $11^{\circ} 40' E.$

132. To wash, 11 ft. wide, flows W.
240. To wagon road, N.W. & S.E. from town of White Hills to Sacramento Valley.
535. Intersect line 1-2, of the Blind Goddess lode, at S.  $81^{\circ} 40' W.$ , 1490 feet, from Cor. No. 1.
- ~~607.~~ To Cor. No. 4. Identical with Cor. No. 2, Fraction Quartz millsite.

A pine post 4 ins. square,  $3 \frac{1}{2}$  ft. long,  $1 \frac{1}{2}$  ft. in ground in mound of stone, post marked 4-1256 B. on S.E. side and 2-1256 B. on S.W. side. Whence,

Center of cross scribed in Yucca tree 11 ins. in diameter, 12 ft. high,  $2 \frac{1}{2}$  ft. above ground, marked B.T. 4-2-1256 B., bears N.  $80^{\circ} 55' E.$ , 92 ft.

Thence S.  $78^{\circ} 20' E.$

330. To Cor. No. 1, and place of beginning, at the intersection of line 1-2 of the Blind Goddess *lode*, at S.  $81^{\circ} 40' W.$ , 1130 feet from Cor. No. 1.

Survey and location are identical.

Variation at all cors.  $13^{\circ} 42' E.$

-----  
SURVEY NO. 1256 B.

GARFIELD MILL-SITE.

Beginning at Cor. No. 1, N.E. cor. Identical with Cor. No. 2, G.A.R. millsite, this survey.

A pine post 4 ins. square,  $3 \frac{1}{2}$  ft. long,  $1 \frac{1}{2}$  ft. in ground, in mound of stone, post marked 1-1256 B. on S.W. side, and 2-1256 B. on N.W. side. Whence,

Center of cross chiseled in boulder  $2 \times 2$  ft.  $\times$  18 ins. above ground, marked B.R. 1-2-1256 B.,

95

Feet.

bears N.  $68^{\circ}20'$  E., 36.75 ft.

Thence N.  $78^{\circ}20'$  W.

330. To Cor. No. 2, N.W. corner. Identical with Cor. No. 3, G. A. R. millsite; Cor. No. 1, African millsite, and Cor. No. 1, Fraction Quartz millsite, this survey.

A pine post 4 ins. square,  $3\frac{1}{2}$  ft. long,  $1\frac{1}{2}$  ft. in ground, in mound of ~~stone~~<sup>earth</sup>, post marked 2-1256 B. on S.E. side, 3-1256 B. on N.E. side; 1-1256 B. on S.W. side, and 1-1256 B. on N.W. side, Whence,

Center of cross chiseled in boulder  $2\frac{1}{2}$  feet x 14 ins. above ground, marked B.R. 1-1-2-3-1256 B., bears S.  $61^{\circ}10'$  W., 19.25 ft.

Thence S.  $11^{\circ}40'$  W.

57. To wagon road, E. & W., from town of White Hills to cemetery.

135. To wash, 13 ft. wide, flows W.

660. To Cor. No. 3. Identical with Cors. 1 of Orient, 2 of Junction, and 4 of African millsites, this survey.

A pine post 4 ins. square,  $3\frac{1}{2}$  ft. long,  $1\frac{1}{2}$  ft. in ground, in mound of earth, post marked 3-1256 B. on N.E. side; 1-1256 B. on S.E. side; 4-1256 B. on N.W. side; and 2-1256 B. on S.W. side, Whence,

Center of cross chiseled in boulder 2ft. x 18 x 12 ins., above ground, marked 1-2-3-4-1256 B., bears S.  $49^{\circ}50'$  W., 38.50 ft.

Thence S.  $78^{\circ}20'$  E.

330. To Cor. No. 4. Identical with Cor. No. 2 of Orient millsite and Cor. No. 1 of Norma millsite, of this survey.

A pine post 4 ins. square,  $3\frac{1}{2}$  ft. long,

96

Feet.

1 1/2 ft. in ground, in mound of earth, post marked 4-1256 B. on N.W. side; 2-1256 B. on S.W. side, and 1-1256 B. on S.E. side. Whence,

Center of cross chiseled in boulder 2 1/2 ft. x 18 x 10 ins. above ground, marked B.R. 1-2-4-1256 B., bears S. 28°40'E., 52.55 ft.

Thence N. 11°40'E.

660. To Cor. No. 1, and place of beginning.

Survey and location are identical.

Variation at all cors. 13°42'E.

-----  
SURVEY NO. 1256 B.

FRACTION QUARTZ MILLSITE.

Beginning at Cor. No. 1, S.E. cor. Identical with corners No. 1, African, 2 of Garfield, 3 of G.A.R. millsites, this survey.

A pine post 4 ins. square, 3 1/2 ft. long, 1 1/2 ft. in ground, in mound of earth, post marked 1-1256 B. on N.W. side, 2-1256 B. on N. E. side, 3-1256 B. on S.E. side, and 4-1256 B. on S.W. side, Whence,

Center of cross chiseled in boulder 2 x 2 1/2 ft. x 14 ins. above ground, marked B.R. 1-1-2-3-1256 B., bears S. 61°10'W., 19.25 feet.

Thence N. 11°40'E.

132. To wash, 11 ft. wide, flows W.

240. To wagon road, N.W. & S.E., from town of White Hills to Sacramento Valley.

535. Intersect line 1-2 of the Blind Goddess lode, at S. 81°40'W., 1490 feet from Cor. No. 1.

660. To Cor. No. 2, N.E. corner. Identical with Cor. No. 4, G.A.R. millsite, this survey.

A pine post 4 ins. square, 3 1/2 ft. long, 1 1/2 ft. in ground, in mound of earth, post marked



Feet.

97

2-1256 B. on S.W. side, and 4-1256 B. on S.E. side.

Whence,

Center of cross scribed in Yucca stump 11 ins. in diameter, 12 ft. high, 2 1/2 ft. above ground marked B.S. 2-4-1256 B. bears N. 80° 50' E., 92 ft.

Thence N. 78° 20' W.

30. Intersect line 2-3 of the Blind Goddess lode, at N. 6° 10' E., 130 feet from Cor. No. 2.

330. To Cor. No. 3. Identical with Cor. No. 1 of Nellie Blye millsite of this survey.

A pine post 4 ins. square, 3 1/2 ft. long, 1 1/2 ft. in ground, in mound of stone, post marked 3-1256 B. on S.E. side, and 1-1256 B. on S.W. side.  
Whence,

Center of cross scribed in Yucca tree 12 ins. in diameter, 12 ft. high, 2 ft. above ground, bears N. 42° 50' W., 34 ft., marked B.T. 1-3-1256 B.

Thence S. 11° 40' W.

233. Across wash, flows W., width 18 ft.

326. To wagon road, N.W. & S.E., from town of White Hills to Sacramento Valley.

453. To wash, 16 ft. wide, flows N.W.

660. To Cor. No. 4. Identical with corners 2 of African, 1 of Bonita, (Survey No. 1253 B), and 2 of Nellie Blye millsites.

A pine post 4 ins. square, 3 1/2 ft. long, 1 1/2 ft. in ground, in mound of stone, post marked 4-1256 B. on N.E. side, 2-1256 B. on N.W. side, 1-1253 B., on S.W. side, and 2-1256 B., on S.E. side.

Whence, Center of cross chiseled in boulder 3 x 2 x 1 1/4 above ground, marked B.R. 2-2-4-1256 B. & 1-1253 B., brs. S. 70° 50' E., 22 ft.

Thence S. 78° 20' E.

330. To Cor. No. 1, and place of beginning.

Feet.

98

Survey and location are identical.

Variation at all cors.  $13^{\circ}42'E$ .

-----  
SURVEY NO. 1256 B.

AFRICAN MILL-SITE.

Beginning at corner No. 1, N.E. corner.

Identical with corners No. 2 of Garfield and 3 of G. A.R., and 1 of Fraction Quartz millsites, this survey.

A pine post 4 ins. square,  $3\frac{1}{2}$  ft. long,  $1\frac{1}{2}$  ft. in ground, in mound of earth, post marked 1-1256 B. on S.W. side, 2-1256 B., on S.E. side, 3-1256 B. on N.E. side, and 4-1256 B. on N.W. side. Whence,

Center of cross chiseled in boulder  $2 \times 2\frac{1}{2}$  ft. x 14 ins. above ground, marked B.R. 1-1-2-3-1256 B., bears S.  $61^{\circ}10'W$ ., 19.25 ft.

Thence N.  $78^{\circ}20'W$ .

330. To Cor. No. 2. Identical with cor. No. 1, Bonita millsite and Cor. No. 2 of the Nellie Blye millsite, and Cor. No. 4 of Fraction quartz millsite.

A pine post  $3\frac{1}{2}$  ft. long, 4 ins. square,  $1\frac{1}{2}$  ft. in ground, in mound of earth, post marked 2-1256 B. on S.E. side, 1-1256 B. on S.W. side, 3-1256 B., on N.W. side, and 4-1256 B. on N.E. side. Whence,

Center of cross, chiseled in boulder,  $2\frac{1}{2} \times 2$  ft. x 10 ins., above ground, marked B.R. 1-1256 B. and 2-2-4-1256 B., bears S.  $70^{\circ}50'E$ ., 22 ft.

Thence S.  $11^{\circ}40'W$ .

100. To wagon road, E. & W., from town of White Hills to cemetery.

200. To wash, 22 ft. wide, flows W.

360. To Cor. No. 3. Identical with Cors. No. 1 of Junc-

99

Feet. tion, No. 1 of Horn Silver, millsites, this survey,  
and Cor. No. 2 of Bonita millsite, Survey No. 1253 B.

A pine post 4 ins. square, 3 1/2 ft. long,  
1 1/2 ft. in ground, in mound of earth, post marked  
3-1256 B. on N.E. side; 1-1256 B. on S.E. side;  
1-1256 B. on S.W. side, and 2-1253 B. on N.W. side.  
Whence,

Center of cross scribed in Yucca tree 9 ins.  
in diameter, 13 ft. high, 4 ft. above ground, mark-  
ed B.T. 1-1-3-1256 B. and 2-1253 B. bears N. 9° 20'  
W., 60.30 ft.

Thence S. 73° 20' E.

330 To Cor. No. 4. Identical with Cors. No. 3 of Gar-  
field, 1 of Orient, and 2 of Junction millsites of  
this survey.

A pine post 4 ins. square, 3 1/2 ft. long,  
1 1/2 ft. in ground, in mound of earth, post marked  
4-1256 B. on N.W. side; 3-1256 B. on N.E. side,  
1-1256 B. on S.E. side, and 2-1256 B. on S.W. side.  
Whence,

Center of cross chiseled in boulder 2 ft.  
x 18 ins. x 12 ins. above ground, marked B.R.  
1-2-3-4-1256 B. bears S. 49° 50' W., 38.50 ft.

Thence N. 11° 40' E.

525. To wash, 13 ft. wide, flows W.

603. To wagon road, E. & W. from town of White Hills to  
cemetery.

660. To Cor. No. 1, and place of beginning.

Survey and location are identical.

Variation at all cors. 13° 42' E.

-----  
SURVEY NO. 1256 B.

NELLIE BLYE MILLSITE.

Beginning at corner No. 1, N.E. cor. Ident-  
tical with corner No. 3 of Fraction Quartz millsite

Feet.

106

of this survey.

A pine post 4 ins. square, 3 1/2 ft. long, 1 1/2 ft. in ground, in mound of earth, post marked 1-1256 B. on S.W. side and 3-1256 B. on S.E. side.  
Whence,

Center of cross scribed in Yucca tree 12 ins in diameter, 14 ft. high, 2 ft. above ground, marked 1-3-1256 B., bears N. 42° 50' W., 34.40 ft.

Thence S. 11° 40' W.

283. Across wash, flows W., width 16 ft,  
326. To wagon road, N.W. & S.E. from town of White Hills to Sacramento Valley.  
453. To wash, 16 ft. wide, flows N.W.  
660. To Cor. No. 2. Identical with Cor. No. 1 of Bonita millsite, Survey No. 1253 B., Cor. No. 2 of African millsite, and Cor. No. 4 of Fraction Quartz millsite, of this survey.

A pine post 4 ins. square, 3 1/2 ft. long, 1 1/2 ft. in ground, in mound of earth, post marked 2-1256 B. on N.W. side; 1-1253 B., on S.W. side, 2-1256 B. on S.E. side, and 4-1256 B. on N.E. side.  
Whence,

Center of cross chiseled in boulder 2 1/2 x 2 ft. x 10 ins. above ground, marked B.R. 2-2-4-1256 B. and 1-1253 B., bears S. 70° 50' E., 22 ft.

Thence N. 78° 20' W.

830. To Cor. No. 3. Identical with Cor. No. 4 of Bonita millsite, Survey No. 1253 B.

A pine post 4 ins. square, 3 1/2 ft. long, 1 1/2 ft. in the ground, in mound of earth, post marked 3-1256 B. on N.E. side, and 4-1253 B. on S.E. side.

Whence,

Center of cross chiseled in boulder 3 1/2

101

Feet.

x 8 x 2 ft. above ground, marked B.R. 3-1256 B. and 4-1253 B., bears N.  $3^{\circ}20'W.$ , 59.75 ft.

Thence N.  $11^{\circ}40'E.$

80. To wash, 20 ft. wide, flows N.W.  
 265. To wash, 13 ft. wide, flows S.W.  
 419. To wagon road, N.W. & S.E., from town of White Hills to Sacramento Valley.  
 518. To wash, 50 ft. wide, flows W.  
 630. To Cor. No. 4.

A pine post 4 ins. square, 3  $1/2$  ft. long, 1  $1/2$  ft. in ground in mound of earth, post marked 4-1256 B., Whence,

Center of cross scribed in Yucca tree 6 ins. in diameter, 9 ft. high, 18 ins. above ground, marked B.T. 4-1256 B., bears S.  $32^{\circ}02'W.$ , 15 ft.

Thence S.  $78^{\circ}20'E.$

330. To Cor. No. 1, and place of beginning.

Survey and location are identical.

Variation at all cors.  $13^{\circ}42'E.$

-----  
 SURVEY NO. 1256 B.

JUNCTION MILLSITE.

Beginning at Cor. No. 1, N.W. cor. Identical with corners 3 of African, 1 of Horn Silver millsites, of this survey, and No. 2 of Bonita mill site survey No. 1253 B.

A pine post 4 ins. square, 3  $1/2$  ft. long, 1  $1/2$  ft. in ground, in mound of stone, post marked 1-1256 B. on S.E. side, 3-1256 B. on N.E. side, 2-1253 B. on N.W. side, and 1-1256 B. on S.W. side. Whence,

Center of cross scribed in Yucca tree 8 ins. in diameter, 13 ft. high, 4 ft. above ground,

Feet.

**MARK**

marked B.T. 1-1-3-1256 B. and 2-1258 B., bears  
N.  $9^{\circ}20'$  W., 60.30 ft.

Thence S.  $78^{\circ}20'$  E.

380. To Cor. No. 2. Identical with Cor. No. 1, Orient,  
Cor. No. 3 Garfield and Cor. No. 4 of African  
millsites, of this survey.

A pine post 4 ins. square,  $3\frac{1}{2}$  ft. long,  
 $1\frac{1}{2}$  ft. in ground, in mound of stone, post marked  
2-1256 B. on S.W. side; 4-1256 B., on N.W. side,  
3-1256 B., on N.E. side, and 1-1256 B. on S.E. side.  
Whence,

Center of cross chiseled in boulder 2 ft. x  
18 ins x 12 ins., marked B.R. 1-2-3-4-1256 B., bears  
S.  $49^{\circ}50'$  W., 38.50 ft.

Thence S.  $11^{\circ}40'$  W.

46. To wash, 12 ft. wide, flows W.  
280. To wash, 32 ft. wide, flows S.W.  
608. To wash, 30 ft. wide, flows W.  
660. To Cor. No. 3. Identical with Corners 4 of Orient,  
4 of Occident and 4 of Emma millsites, of this sur-  
vey.

A pine post 4 ins. square,  $3\frac{1}{2}$  ft. long,  
 $1\frac{1}{2}$  ft. in ground, in mound of stone, post marked  
3-1256 B. on N.W. side; 4-1256 B. on N.E. side, and  
4-1256 B. on S.E. side; and 4-1256 B. on S.W. side.  
Whence,

Center of cross scribed in Yucca stump 10  
ins. in diameter, 3 ft. high, marked B.S. 3-4-4-4-  
1256 B., bears S.  $9^{\circ}20'$  W., 13.25 ft.

Thence N.  $78^{\circ}20'$  W.

161. To wash, 13 ft. wide, flows W.  
330. To Cor. No. 4. Identical with Corner No. 1, Emma  
and Cor. No. 4 of Horn Silver millsites, this survey.

A pine post 4 ins. square,  $3\frac{1}{2}$  ft. long,

Feet.

103

1 1/2 ft. in ground, in mound of earth, post marked 4-1256 B. on N.E. side, 4-1256 B. on N.W. side, and 1-1256 B. on S.E. side.

Whence,

Center of cross chiseled in boulder 18 x 18 x 10 ins., above ground, marked B.R. 1-4-4-1256 B. bears S. 40°50'E., 44 ft.

Thence N. 11°40'E.

306. To wash, 70 ft. wide, flows W.

606. To wash, 12 ft. wide, flows W.

660. To Cor. No. 1, and place of beginning.

Survey and location are identical.

Variation at all cors. 18°42'E.

-----  
SURVEY NO. 1256 A.

HORN SILVER MILLSITE.

Beginning at Cor. No. 1, the N.E. cor.

Identical with corners No. 1, Junction and 3 of African millsites, this survey, and 2 of Bonita millsite, Survey No. 1253 B.

A pine post 4 ins. square, 3 1/2 ft. long, 1 1/2 ft. in ground, in mound of earth, post marked 1-1256 B. on S.W. side, 3-1256 B. on N.E. side, 2-1253 B. on N.W. side, and 1-1256 B. on S.E. side.  
Whence,

Center of cross scribed in Yucca tree 9 ins. in diameter, 13 ft. high, 4 ft. above ground, marked B.T. 1-1-2-1256 B. and 2-1253 B., bears N. 9°20'W.,, 60.30 ft.

Thence N. 78°20' W.

390. To Cor. No. 2. Identical with cor. No. 3 of Bonita millsite, Survey No. 1253 B.,

A pine post 4 ins. square, 3 1/2 ft. long, 1 1/2 ft. in ground, in mound of earth, post marked 2-1256 B. on S.E. side, and 3-1253 B. on N.E. side.

Feet.

Whence,

104

Center of cross chiseled in boulder 18 x 12 x 8 ins. above ground, marked B.R. 2-1256 B. and 3-1256 B., bears N.  $55^{\circ} 10'$  E. 55 ft.

Thence S.  $11^{\circ} 40'$  W.

295. To wash, 10 ft. wide, flows S.W.

357. To wash, 18 ft. wide, flows S.W.

604. To wash, 50 ft. wide, flows W.

660. To Cor. No. 3.

A pine post 4 ins. square, 3  $\frac{1}{2}$  ft. long, 1  $\frac{1}{2}$  ft. in the ground, in mound of earth, post marked 3-1256 B. Whence,

Center of cross chiseled in boulder 2 x 1  $\frac{1}{2}$  ft. x 10 ins. above ground, marked B.R. 3-1256 B., bears S.  $41^{\circ}$  W. 62 ft.

Thence S.  $78^{\circ} 20'$  E.

330. To Cor. No. 4. Identical with Corner No. 4 of Junction and No. 1 of Emma millsites, of this survey.

A pine post 4 ins. square, 3  $\frac{1}{2}$  ft. long, 1  $\frac{1}{2}$  ft. in ground, in mound of earth, post marked 4-1256 B. on N.W. side, 4-1256 B. on N.E. side, and 1-1256 B. on S.E. side. Whence,

Center of cross chiseled in boulder, marked B.R. 4-4-1-1256 B. bears S.  $40^{\circ} 50'$  E., 44 ft.

Thence N.  $11^{\circ} 40'$  E.

306. To wash, 70 ft. wide, flows W.

606. To wash, 12 ft. wide, flows W.

660. To Cor. No. 1, and place of beginning.

Survey and location are identical.

Variation at all cors.  $18^{\circ} 42'$  E.

---

 SURVEY NO. 1256 B.

ORIENT MILLSITE.

Beginning at Cor. No. 1, N.W. corner of claim.



Feet.

165

Identical with corners No. 3 of Garfield, 4 of African, and 2 of Junction millsites, of this survey.

A pine post 4 ins. square, 3 1/2 ft. long, 1 1/2 ft. in ground, in mound of earth, post marked 1-1256 B. on S.E. side, 2-1256 B. on S.W. side, 4-1256 B. on N.W. side, and 3-1256 B. on N.E. side.

Whence,

Center of cross chiseled in boulder 2 ft. x 18 ins. x 12 ins., above ground, marked B.R. 1-2-3-4-1256 B. bears S. 49° 50' W., 38.50 ft.

Thence S. 78° 20' E.

330. To Corner No. 2. Identical with Corners 4 of Garfield and Cor. No. 1 of Norma millsites, this survey.

A pine post 4 ins. square, 3 1/2 ft. long, 1 1/2 ft. in ground in mound of stone, post marked 2-1256 B., on S.W. side, 4-1256 B. on N.W. side, and 1-1256 B. on S.E. side. Whence,

Center of cross chiseled in boulder 2 1/2 ft x 18 x 10 ins. above ground, marked B.R. 1-2-4-1256 B., bears S. 26° 40' E., 52.50 ft.

Thence S. 11° 40' W.

120. To wash, 12 ft. wide, flows W.

341. To wash, 10 ft. wide, flows W.

416. To wash, 18 ft. wide. flows W.

606. To wash, 65 ft. wide, flows W.

660. To Cor. No. 3. Identical with corners No. 2 of Norma and No. 1 of Occident millsites, of this survey.

A pine post 4 ins. square, 3 1/2 ft. long, 1 1/2 ft. in ground in mound of earth, post marked 3-1256 B., on N.W. side, 2-1256 B. on N.E. side, and 1-1256 B. on S.W. side. Whence,

Center of cross chiseled in boulder 2 ft. x 18 x 12 ins., above ground, marked B.R. 1-2-3-1256 B., bears N. 86° E., 22.35 ft.

Feet.

106

Thence N. 78° 20' W.

330. To Cor. No. 4. Identical with Cor. No. 4 of Occident, No. 4 of Emma, and No. 3 of Junction millsites, of this survey.

A pine post 4 ins. square, 3 1/2 ft. long, 1 1/2 ft. in ground, in mound of earth, post marked 4-1256 B. on N.E. side, 4-1256 B. on S.E. side, 4-1256 B. on S.W. side, and 3-1256 B. on N.W. side. Whence,

Center of cross scribed in Yucca stump, 10 ins. in diameter, 3 ft. high, marked B.T. 3-4-4-4-1256 B., bears S. 9° 20' W., 13.25 ft.

Thence N. 11° 40' E.

52. To wash, 30 ft. wide, flows W.  
 400. To wash, 32 ft. wide, flows S.W.  
 614. To wash, 12 ft. wide, flows W.  
 660. To Cor. No. 1, and place of beginning.

Location and survey are identical.

Variation at all cors. 13° 42' E.

-----  
 SURVEY NO. 1256 B.

NORMA MILLSITE.

Beginning at corner No. 1, N.W. cor. of claim. Identical with Cor. No. 4, Garfield, No. 2 of Orient millsites, of this survey.

A pine post 4 ins. square, 3 1/2 ft. long, 1 1/2 ft. in ground, in mound of earth, post marked 1-1256 B. on S.E. side, 2-1256 B. on S.W. side, and 4-1256 B. on N.W. side. Whence,

Center of cross chiseled in boulder 2 1/2 ft. x 18 x 10 ins. above ground, marked B.R. 1-2-4-1256 B., bears S. 26° 40' E., 52.50 ft.

Thence S. 11° 40' W.

120. To wash, 12 ft. wide, flows W.

- 107
- Feet.
180. To corner No. 3 of the Aquarius lode.
341. To wash, 10 ft. wide, flows W.
416. To wash, 18 ft. wide, flows W.
606. To wash, 65 ft. wide, flows W.
660. To Cor. No. 2. Identical with Cor. No. 3 of Orient, and Cor. No. 1 of Occident millsites, of this survey.

A pine post 4 ins. square, 3 1/2 ft. long, 1 1/2 ft. in the ground, in mound of earth, post marked 2-1256 B. on N.E. side, 3-1256 B. on N.W. side, and 1-1256 B. on S.W. side. Whence,

Center of cross chiseled in boulder 2 ft. x 18 x 12 ins. above ground, marked B.R. 1-2-3-1256 B., bears N. 86° E., 22.95 ft.

Thence S. 78° 20' E.

285. Intersect line 2-3 of the Desert Prospect lode, at N. 0° 40' W., 325 feet, from Cor. No. 2.

330. To Corner No. 3.

A pine post 4 ins. square, 3 1/2 ft. long, 1 1/2 ft. in ground, in mound of earth, post marked 3-1256 B. Whence,

Center of cross chiseled in boulder marked B.R. 3-1256 B., bears S. 26° 46' E., 19.55 ft.

Thence N. 11° 40' E.

213. To wash, 40 ft. wide, flows S.W.
250. Intersect line 3-4 of the Desert Prospect lode at S. 65° 30' E., 90 ft. from Cor. No. 3.
579. To wagon road, E. & W., from town of White Hills to hospital.
600. Intersect line 3-4 of the Aquarius lode at N. 81° 40' E., 350 feet from Cor. No. 3.
660. To Cor. No. 4.

A pine post 4 ins. square, 3 1/2 ft. long, 1 1/2 ft. in ground, in mound of earth, post marked 4-1256 B. Whence,

Feet.

106

Center of cross chiseled in boulder 15 x 15 x 8 ins. above ground, marked B.R. 4-1256 B., bears N.  $29^{\circ}15'E.$ , 34.60 ft.

Thence N.  $78^{\circ}20'W.$

330. To Cor. No. 1, and place of beginning.

Location and survey are identical.

Variation at all cors.  $13^{\circ}42'E.$

-----  
SURVEY NO. 1256 B.

OCCIDENT MILLSITE.

Beginning at corner No. 1, N.E. cor.

Identical with corners 2 of Norma and 3 of Orient millsites of this survey.

A pine post 4 ins. square, 3 1/2 ft. long, 1 1/2 ft. in ground, in mound of earth, post marked 1-1256 B. on S.W. side, 2-1256 B. on N.E. side, and 3-1256 B. on N.W. side, Whence,

Center of cross chiseled in boulder 2 ft. x 18 x 12 ins. above ground marked B.R. 1-2-3-1256 B., bears N.  $86^{\circ}E.$ , 22.35 ft.

Thence S.  $11^{\circ}40'W.$

193.

To wash, 14 ft. wide, flows S.W.

660.

To Cor. No. 2.

A pine post 4 ins. square, 3 1/2 ft. long, 1 1/2 ft. in ground, in mound of earth, post marked 2-1256 B., Whence,

Center of cross chiseled in boulder 18 x 18 x 6 ins. above ground, marked B.R. 2-1256 B., bears N.  $79^{\circ}15'E.$ , 60.75 ft.

Thence N.  $78^{\circ}20'W.$

330.

To Cor. No. 3. Identical with Cor No. 3 of Emma millsite, this survey.

A pine post 4 ins. square, 3 1/2 ft. long, 1 1/2 ft. in ground, in mound of earth. post marked

Feet.

109

3-1256 B. on N.E. side and 3-1256 B. on N.W. side.

Whence,

Center of cross chiseled in boulder 20 x 10  
x 4 ins. above ground, marked B.R. 3-3-1256 B. bears  
S. 66° 55' E., 11.40 ft.

Thence N. 11° 40' E.

313. To wash, 18 ft. wide, flows W.

499. To wash, 25 ft. wide, flows W.

502. To wash, 17 ft. wide, flows W.

660. To Cor. No. 4. Identical with corners 4 of  
Orient, 3 of Junction, and 4 of Emma millsites,  
this survey.

A pine post 4 ins. square, 3 1/2 ft. long,  
1 1/2 ft. in ground, in mound of earth, post marked  
4-1256 B. on S.E. side, 4-1256 B. on N.E. side, 4-  
1256 B. on S.W. side and 3-1256 B. on N.W. side.

Whence,

Center of cross scribed in Yucca stump 10  
ins. diameter, 3 ft. high, marked B.S. 3-4-4-4-1256  
B., bears S. 9° 20' W., 13.35 ft.

Thence S. 78° 20' E.

330. To Cor. No. 1, and place of beginning.

Survey and location are identical.

Variation at all cors. 13° 42' E.

---

SURVEY NO. 1256 B.

EMMA MILLSITE.

Beginning at corner No. 1, N.W. cor. Identical  
with corners No. 4 of Junction, 4 of Horn Silver  
millsites of this survey.

A pine post 4 ins. square, 3 1/2 ft. long,  
1 1/2 ft. in ground, in mound of earth, post marked  
1-1256 B. on S.E. side, 4-1256 B. on N.E. side,

110

Feet.

and 4-1256 B. on N.W. side. Whence,

Center of cross chiseled in boulder 18 x 18 x 10 ins. above ground, marked B.R. 1-4-4-1256 B., bears S. 40° 50' E., 44 ft.

Thence S. 11° 40' W.

65. To wash, 16 ft. wide, flows W.  
 230. To wash, 16 ft. wide, flows W.  
 329 320. To wash, 18 ft. wide, flows S.W.  
 660. To Cor. No. 2.

A pine post 4 ins. square, 3 1/2 ft. long, 1 1/2 ft. in ground in mound of earth, post marked 2-1256 B., Whence,

Center of cross chiseled in boulder 2 ft x 18 x 15 ins., above ground, marked B.R. 2-1256 B. bears S. 6° 12' W., 44.50 ft.

Thence S. 78° 20' E.

330. To Cor. No. 3. Identical with Cor. No. 3 of Occident millsite of this survey.

A pine post 4 ins. square, 3 1/2 ft. long, 1 1/2 ft. in ground, in mound of earth, post marked 3-1256 B. on *N.W. side*, and 3-1256 B. on N.E. side,

Center of cross chiseled in boulder 20 x 10 x 4 ins. above ground marked B.R. 3-3-1256 B., bears S. 66° 55' E., 11.40 ft.

Thence N. 11° 40' E.

313. To wash, 18 ft. wide, flows W.  
 499. To wash, 25 ft. wide, flows W.  
 502. To wash, 17 ft. wide, flows W.  
 660. To Cor. No. 4. Identical with Cor. No. 4. of Occident, Cor. No. 4 of Orient, and Cor. No. 3 of Junction millsites of this survey.

A pine post 4 ins. square, 3 1/2 ft. long, 1 1/2 ft. in ground, in mound of stone, post marked

Feet.

///

4-1256 B. on S.W. side, 4-1256 B. on S.E. side,  
4-1256 B. on N.E. side, and 3-1256 B., on N.W. side.  
Whence,

Center of cross scribed in Yucca stump 10  
ins. in diameter, 3 ft. high, marked B.S. 3-4-4-4-  
1256 B., bears S.  $9^{\circ} 20' W.$ , 13.25 ft.

Thence N.  $78^{\circ} 20' W.$ ,

330. To Cor. No. 1 and place of beginning.

Survey and location are identical.

Variation at all cors.  $13^{\circ} 42' E.$

-----  
SURVEY NO. 1256 B.

DAISY MILLSITE.

From U. S. L. M. No. <sup>1256</sup>, Indian Secret Mining  
District, to Cor. No. 1, S.W. corner of Daisy mill-  
site, identical with corner No. 2 of Monster mill-  
site, corner No. 3, N.E. corner of Abe Lincoln mill-  
site, and corner No. 4 of Rip Van Winkle millsite,  
N.  $88^{\circ} 6' E.$ , 30,400 feet.

Beginning at corner No. 1, S.W. corner of  
claim. Identical with Cor. No. 2 of the Monster,  
Corner No. 3 of the Abe Lincoln, and corner No. 4  
of the Rip Van Winkle millsites, of this survey.

A granite stone 24 x 11 x 9 inches, set 12  
ins. in the ground, chiseled 1-1256 B. on N.E. side,  
2-1256 B. on S.E. side, 3-1256 B. on S.W. side, and  
4-1256 B. on N.W. side. Whence,

Center of cross chiseled in cliff of rock  
8 ins. above ground, marked B.R. 1-1256 B. bears  
S.  $85^{\circ} 50' E.$ , 5 feet.

Cor. No. 1 of the Daisy lode, Survey No. 1256  
A. bears S.  $85^{\circ} W.$ , 32,700 feet.

Thence N.  $16^{\circ} 30' W.$

0 103.5 To top of ridge, E. & W., and begin descent.

Feet.

117

6

466.5

To Cor. No. 2, N.W. corner. Identical with cor. No. 1, S.W. cor. of Squattum, Corner No. 4, S. E. corner of Lookout, and corner No. 3, N. E. Cor. of of Rip Van Winkle Millsites a granite stone 24" x 12" x 6", set 12 ins. in the ground, chiseled 2-1256 B. on N. W. side, whence center of cross scribed in Yucca tree, B. T. 2-1256 B. 15" in diameter, 15' high, bears N. 64°55' W. 29.25 ft.

Thence N. 73°30' E.

275.

to top of hill N. & S. and begin descent.

466.50

to Cor. No. 3, N. E. Cor. identical with corner No. 4, S. E. Cor. Squattum, a granite stone 29" x 16" x 4", set 12 ins. in the ground, chiseled 3-1256 B. on S. W. side, whence center of cross scribed in Yucca Tree 9" in diameter, 12 feet high, scribed B. T. 3-1256 B. bears S. 44°35' E. 73 ft.

Thence S. 16°30' E.

170.00

To summit.

466.50

To cor. No. 4, S. E. Cor. identical with cor. No. 3, Monster, a stone 28" x 15" x 9 ins. chiseled 4-1256 B. on N. W. side, whence center of cross scribed in Yucca tree 14" in diameter 20" high bears N. 29°57' W. 78.65 ft.

Thence S. 73°30' W.

93.50

to wash 8 ft. wide flows S.

6

466.50

To Cor. No. 1 and place of beginning.

Variation at all corners 13°35' E. Survey and location are identical, except where otherwise stated.

----- 0 -----  
RIP VAN WINKLE, . 1256 B.

Beginning at Corner No. 1, S. W. Corner identical with corner No. 2 N. W. Cor. ABE LINCOLN MILL-SITE A granite stone 24" x 6" x 6", set 12 ins. in the ground, scribed 1-1256 B. on N. E. Side whence center of cross scribed in Yucca tree 11" in diameter,



113

Feet. 18 ft. high, B.T. 1256 B. brs. N.  $24^{\circ}55'W.$ , 60.75 ft.

Thence N.  $16^{\circ}30'W.$ ,

260. To top of ridge E. & W., and begin descent.

466.5 To cor. No. 2, N.W. cor. identical with cor. No. 1, S.W. cor. Lookout millsite, this survey. A granite stone, 24 x 18 x 12 ins., set 12 ins. in the ground, chiseled ~~XXX~~ 2-1256 B., on S.E. side, Whence,

Center of cross in cliff of rock 18 ins. above,

ground, marked B.R. 2-1256 B., bears N.  $12^{\circ}58'W.$ , 6.95 ft.

Thence N.  $79^{\circ}30'E.$

195. To wash. 10 ft. wide, flows N.

200. Begin ascent of hill.

466.5 To Cor. No. 3, N.E. cor. Identical with cor. No. 4, S.E. cor. of Look out, this survey, Cor. No. 1, S.W. cor. of Squattum, this survey, and Cor. No. 2, N.W. cor. of Daisy this survey. A granite stone 24 x 18 x 12 ins., set 12 ins. in ground, chiseled 3-1256 B. on S.W. side. Whence,

Center of cross scribed in Yucca tree 15 ins. diam. 15 ft. high, marked B.T. 3-1256 B., brs. N.  $64^{\circ}55'W.$ , 29.25 feet.

Thence S.  $16^{\circ}30'E.$

360. To top of ridge, E. & W., and begin descent.

466.5 To Cor. No. 4, S.E. cor. Identical with Cor. No. 1, of this survey, S.W. cor. of Daisy, Cor. No. 2, N.W. cor. of Monster, Survey No. 1255 B., and Cor. No. 3, N.E. cor. of Abe Lincoln millsites, this survey. A granite stone 24 x 11 x 9 ins., set 12 ins. in the ground, chiseled 4-1256 B. on N.W. side, Whence. Center of cross chiseled in cliff 8 ins. above ground, bears S.  $85^{\circ}50'E.$ , 5ft.

Thence S.  $73^{\circ}30'W.$

466.5 To Cor. No. 1 and place of beginning.

Variation at all cors.  $13^{\circ}35'E.$

Survey and location are identical.

114

## ABE LINCOLN, SURVEY NO. 1256 B.

Beginning at Cor. No. 1, S. W. Cor. identical with Cor. No. 4, N. W. Cor. of the Hillside this survey a granite stone, 27" x 8" x 8" set 12" in the ground, chiseled 1-1256 B. on N. E. side, whence center of cross chiseled in cliff 2 ft. above ground B. R. 1-1256 B. bears S. 59°53' E. 30.50 ft.

Thence N. 16°30' W.

45. to foot of hill.
271. to wash 18 ft. wide, flows W.
288. Begin ascent of hill.
- 466.50 To Cor. No. 2, N. W. Cor. identical with Cor. No. 1 S. W. Cor. of the Rip Van Winkle this survey, a granite stone 24" x 6" x 6", set 12" in the ground, chiseled 2-1256 B. on S. E. side, whence center of cross scribed in Yucca tree 11 ins. in diameter 18 ft. high bears N. 24°55' W. 60.75 feet.
- Thence N. 73°30' E.
- 466.50 To Cor. No. 3, N. E. Cor. identical with Cor. No. 2, N. W. Cor. of the Monster Mill-Site Survey No. 1255, Cor. No. 1 S. W. Cor. of the Daisy Mill-Site, this survey, Cor. No. 4, S. E. Cor. of the Rip Van Winkle Mill-Site this Survey, a granite stone 24" x 11" x 9" set 12 ins. in the ground, chiseled 3-1256 B. on S. W. Side, whence center of cross chiseled in cliff 8 ins. above ground bears S. 85° 50' E. 5 ft.
- Thence S. 16°30' E.
- 275.50 to foot of hill and begin ascent.
- 281.50 to wash 12 feet wide flows S. W.
- 391.50 to wash 14 feet wide flows W.

115

|        |  |
|--------|--|
| 466.50 | To Cor. No. 4, S. E. Cor. identical with Cor. No. 1 S. W. Cor. of the Monster, Survey No. 1255 B. Cor. No. 3, N. W. Cor. of the Hill-Site This survey and Cor. No. 4, N. W. Cor. of the Chief of the Hill Mill-Site Survey No. 1255 B. a granite stone 30" x 15" x 6" set 12" in the ground, chiseled 4-1256 B. on N. W. side, whence center of cross chiseled in cliff 3" above ground bears S. 67°57' E. 15 ft. - 4-1256 B.                                    |
|        | Thence S. 73°30' W.  |
| 354.50 | to foot of hill.   |
| 386.50 | To center of car. track from upper tunnel, course N.   |
| 427.50 | Begin ascent.  |
| 466.50 | To Cor. No. 1, and place of beginning. Sur. & loc. are identical. Var. at all cors. 13°42' E.  |
|        | HILLSITE MILL-SITE.  |
|        | Survey No. 1256 B.   |
|        | Beginning at Cor. No. 1, S. W. Cor. a granite stone 30" x 12" x 12", set 13" in the ground in a mound of stone, chiseled 1-1256 B. whence center of cross of chiseled in cliff rock 30" above ground B. R. 1-1256 B. bears S. 68°40' W. 2.95 ft.   |
|        | Thence N. 73°30' E.  |
| 240.   | to foot of hill.   |
| 250.00 | to wash, 16 ft. wide, flows N.   |
| 259.   | Begin ascent of hill.  |
| 416.   | to top of ridge N. & S. and begin descent.   |
| 466.50 | To Cor. No. 2, S. E. Cor. identical with Cor. No. 1, S. W. Cor. Chief of the Hill Mill-Site Survey No. 1255 B. a granite stone 30 x 18 x 12 ins. 15" in the ground in mound of stone, chiseled 2-1256 B. on west side, whence center of cross scribed in Yucca tree 12" in diameter 17' high, B. T. 2-1256 B. bears N. 37° E. 57' S. W. Cor. of upper well 30' deep bears N. 30° 11' E. 110.50 ft. mouth of upper tunnel 400' long bears N. 59° 35' W. 403.50 ft |

116

Mouth of lower tunnel 490' long, bears N.  $78^{\circ}30'$  W. 779' course of tunnel S.  $76^{\circ}50'$  E., S. E. Cor. of lower well 16 feet deep bears N.  $61^{\circ}22'$  W. 251.25 feet S. E. Cor. of Air shaft 28' deep bears N.  $47^{\circ}$  W. 115'.

Thence N.  $16^{\circ}30'$  W.

133. to wash 12 feet wide flows W.  
 140. Begin ascent of hill.  
 375. To top of ridge E. & W.  
 466.50 To Cor. No. 3, identical with corner No. 4, N. W. Corner, Chief of the Hill Mill-Site, Survey No. 1255 B. Cor. No. 1, S. W. Cor. of the Monster Mill Site Survey No. 1255 B. and Cor. No. 4, S. E. Corner of the Abe Lincoln Mill Site this survey, a granite stone 30"x 15"x 6", set 12" in the ground chiseled 3-1256 B. on S. W. side; whence center of cross chiseled in cliff of rock 3 ft. high B. R. 3-1256 B. bears S.  $67^{\circ}57'$  E. 15'.

Thence S.  $73^{\circ}30'$  W.

- 354.50 to foot of hill.  
 386.50 To car track from upper tunnel.  
 427.50 Begin ascent of hill.  
 466.50 To Corner No. 4, N. W. Cor. identical with Cor. No. 1, Abe Lincoln Mill-Site S. W. Cor. this survey a granite stone 27" x 8" x 8" set 12" in the ground in mound of stone chiseled 4-1256 B. on S. side, whence center of cross chiseled in cliff of rock 2 ft. above ground B. R. 4-1256 B. bears S.  $59^{\circ}53'$  E. 30.50 feet.

Thence S.  $16^{\circ}30'$  E.

- 466.50 To corner No. 1 and place of beginning Survey and location are identical.

Variation at all corners  $13^{\circ}35'$  E.

117

Feet.

## SURVEY NO. 1256 B.

## SCHAEFER'S TREASURE MILLSITE.

From Cor. No. 1, S.W. corner, of Daisy mill-site of this survey, identical with Cor. No. 2, N.W. corner of Monster millsite, ~~KMXK~~ survey No. 1255 B., Cor. No. 3, N. E. cor. of Abe Lincoln mill-site and Cor. No. 4, S.E. cor. of Rip Van Winkle millsites, this survey, to Cor. No. 1, Schaefer's Treasure millsite, S.  $78^{\circ}03' W.$ , 3390 ft.

Beginning at corner No. 1, S.W. corner of claim.

A post 4 ins. square, 3 ft. long, 1 1/2 ft. in ground, in mound of earth, post marked 1-1256 B.  
Whence,

Center of cross scribed in Yucca tree 12 ins in diameter, 18 ft. high, marked B.T. 1-1256 B. bears N.  $65^{\circ}30' E.$ , 67.30 ft.

Thence N.  $36^{\circ}50' W$

- 39. To foot of hill.
- 56. To wagon road, E. & W., from water tunnel to town of White Hills.
- 99. Crosses pipe line from water tunnel to town of White Hills.
- 180. To wagon road, N.E. & S.W, from Rock Springs to town of White Hills.
- 466.5 To Cor. No. 2, N.W. cor.

A post 4 ins. square, 3 ft. long, 2 ft. in ground, in mound of earth, post marked 2-1256 B.,  
Whence,

Center of cross scribed in Yucca tree 8 ins. in dia., 14 ft. high, marked B.T. 2-1256 B., bears N.  $67^{\circ}35' W.$ , 37.25 ft.

Thence N.  $53^{\circ}10' E.$

- 305. To wagon road, N.E. & S.W., from Rock Springs to town of White Hills.

Feet.

118

466.5 To Cor. No. 3, N.E. cor.  
 A pine post 4 ins square, 3 ft. long, 1 1/2 ft. in ground, in mound of earth,, scribed 3-1256 B., Whence,

Center of cross scribed in Yucca tree 14 ins in diameter, 20 ft. high, marked B.T. 3-1256 B., bears N. 53°25'W., 8.9'

Thence S. 36°50' E.

413. Crosses pipe line from water tunnel to town of White Hills.

435. To wagon road, E. & W., from water tunnel to town of White Hills.

466.5 To Cor. No. 4, S.E. cor.

A pine post 4 ins. square, 3 ft. long, 2 ft. in ground, in mound of earth, post scribed 4-1256 B., Whence,

Center of cross scribed in Yucca tree 13 ins. in diameter, 17 ft. high, marked B.T. 4-1256 B bears S. 49°43'W., 58 ft.

Thence S. 53°10'W.

185. To top of ridge, S.E. & N.W.

372. To wash, 20 ft. wide, flows N.W.

466.5 To Cor. No. 1, and place of beginning.

Survey and location are identical.

Variation at all cors. 13°35' E.

-----  
 SURVEY NO. 1256 B.

LOOKOUT MILLSITE.

Beginning at corner No. 1, S.W. cor. Identical with Cor. No. 2, N.W. cor. of Rip Van Winkle millsite, this survey.

A granite stone, 30 x 8 x 8 ins., set 12 ins in ground, chiseled 1-1256 B., on N. side.  
 Whence,

Center of cross chiseled in cliff of rock 18"

Feet.

119

above ground, marked B.R. 1-1256 B., bears N. 18° 58' W., 6.95 ft.

Thence N. 16° 30' W.

215. To foot of hill.  
 222. To wash, 14 ft. wide, flows W.  
 230. Begin ascent of hill.  
 358. To top of ridge, E. & W., and begin descent.  
 466.5 To Cor. No. 2, N.W. cor. Identical with Cor. No. 1, S.W. cor. Ellington millsite, this survey.

A granite stone 30 x 10 x 10 ins., set 12 ins. in the ground, chiseled 2-1256 B. on S. side, Whence,

Center of cross scribed in Yucca tree 12 ins in diameter, 19 ft. high, bears N. 43° 55' E., 36.30 ft., marked B.T. 2-1256 B.

Thence N. 73° 30' E.

214. To top of hill, and begin descent.  
 466.5 To Cor. No. 3. North east cor. Identical with cor. No. 4, S.E. cor. of Ellington, Cor. No. 1, S.W. cor. of Little Giant and Cor. No. 2, Squattum millsites, all of this survey.

A granite stone 24 x 12 x 5 ins., chiseled 3-1256 B., on S.W. side, Whence,

Center of cross scribed in tree 9 ins. dia. 17 ft. high, marked B.T. 3-1256 B., bears S. 74° 05' W., 54.50 ft.

Thence S. 16° 30' E.

- 251.50 To top of ridge, E. & W.  
 466.5 To Cor. No. 4, S.E. cor. Identical with Cor. No. 3, N.E. cor. Rip Van Winkle, Cor. No. 2, N.W. cor. Daisy, and Cor. No. 1, S.W. cor. of Squattum mill-sites, all of this survey.

A granite stone 24 x 12 x 6 ins. set 12 ins in the ground, chiseled 4-1256 B. on N.W. side. Whence,

Feet.

170

Center of cross scribed in Yucca tree 15 ins in dia., 15 ft. high, marked B.T. 4-1256 B., bears N.  $64^{\circ}54'W.$ , 29.25 ft.

Thence S.  $73^{\circ}30'W.$

271.50 To wash, 10 ft. wide, flows N.

466.5 To Cor. No. 1, and place of beginning.

Survey and location are identical.

Variation at all cors.  $13^{\circ}35'E.$

-----  
SURVEY NO. 1256 B.

SQUATTUM MILLSITE.

Beginning at Cor. No. 1, S.W. cor. Identical with Cor. No. 4, S.E. cor. of Lookout, Cor. No. 3, N.E. cor. Rip Van Winkle and Cor. No. 2, N.W. cor. of Daisy millsites, all of this survey.

A granite stone 30 x 12 x 6 ins., set 12 ins. in the ground, chiseled 1-1256 B. on N.E. side, Whence,

Center of cross scribed in Yucca tree 15 ins. dia., 15 ft. high, marked B.T. 1-1256 B., bears N.  $64^{\circ}54'W.$ , 29.25 ft.

Thence N.  $16^{\circ}30'W.$

215. To top of ridge, E. & W.

466.5 To Cor. No. 2, N.W. cor. Identical with Cor. No. 3, N.E. cor. Lookout, Cor. No. 4, S.E. cor. of Ellington, and Cor. No. 1, S.W. cor. of Little Giant millsites, all of this survey.

A granite stone 24 x 12 x 5 ins. set 12 ins in the ground, chiseled - 2-1256 B. on S.E. side, Whence,

Center of cross scribed in Yucca tree 9 ins. dia., 17 ft. high, marked B.T. 2-1256 B., bears S.  $74^{\circ}05'W.$ , 54.50 ft.

Thence N.  $73^{\circ}30'E.$

466.5 To Cor. No. 3, N.E. cor. Identical with Corner No.



feet.

121

4, S.E. cor. of Little Giant millsite, this survey.

A granite stone 25 x 10 x 5 ins., set 12 ins. in the ground, chiseled 3-1256 B. on S. side, Whence,

Center of cross scribed In Yucca tree 7 ins. diam., 14 ft. high, marked B.T. 3-1256 B., bears N.  $88^{\circ}30'E.$ , 26.50 ft.

Thence S.  $16^{\circ}30'E.$

466.5 To Cor. No. 4, S.E. Identical with Cor. No. 3, N.E. cor. of Daisy millsite, this survey.

A granite stone 29 x 16 x 4 ins. set 12 ins in the ground, chiseled 4-1256 B. on N. side, Whence,

Center of cross, scribed in Yucca tree 9 ins. diam. 11 ft. high, marked B.T. 4-1256 B., bears S.  $44^{\circ}35'E.$ , 73 ft.

Thence S.  $73^{\circ}30'W.$

191.5 To top of hill, N. & S.

466.5 To Cor. No. 1, and pkace of beginning.

Survey and location are identical.

Variation at all cors.  $13^{\circ}35'E.$

-----  
SURVEY NO. 1256 B.

ELLINGTON MILLSITE.

Beginning at corner No. 1, S.W. cor. Identical with Cor. No. 2, N.W. cor. of Lookout millsite of this survey.

A granite stone 30 x 10 x 10 ins. set 12 ins. in the ground, chiseled 1-1256 B. on N. side, Whence,

Center of cross scribed In Yucca tree 12 ins. diam., 19 ft. hgh, marked B.T. 1-1256 B. bears N.  $43^{\circ}55'E.$ , 36.30 ft.

Thence N.  $16^{\circ}30'W.$

Feet.

- 12<sup>2</sup>
120. To foot of hill, E. & W.
126. To wash, 12 ft. wide, flows S.W.
180. Crosses forks of road, east to town of Hackberry, N.E. to Rock Springs.
- 466.5 To Cor. No. 2, N.W. cor. Identical with Cor. No. 1, S.W. cor. Center millsite, this survey.
- A pine post 4 ins. square, 3 ft. long, 2 ft. in ground in mound of earth, post scribed 2-1256 B. on S. side, Whence,
- Center of cross scribed in Yucca tree 11 ins in diam., 11 ft. high, bears S.  $61^{\circ}52'$  E., 6 ft., marked B.T. 1-1256 B.
- Thence N.  $73^{\circ}30'$  E.
92. To road, N. & S., to Rock Springs.
238. To wagon road, N.E. to Hackberry.
321. To wash, 12 ft. wide, flows S.W.
380. To foot of hill.
- 466.5 To Cor. No. 3, N.E. corner. Identical with Cor. No. 4, S.E. cor. of Center, Cor. No. 1, S.W. cor. of Midway, and Cor. No. 2, N.W. cor. of Little Giant millsites, all of this survey.
- A pine post 3 ft. long, 4 ins. square, 1  $\frac{1}{2}$  ft. in ground in mound of earth, post scribed 3-1256 B. on S.W. side. Whence,
- Center of cross scribed in Yucca tree, 8" dia., 19 ft. high, marked B.T. 3-1256 B., bears S.  $45^{\circ}53'$  E., 39.25 ft.
- Thence S.  $16^{\circ}30'$  E.
180. To top of ridge, N.E. & S.W.
420. To wash, 10 ft. wide, flows S.W.
- 466.5 To Cor. No. 4, S.E. cor. Identical with cor. No. 1, S.W. cor. Little Giant, Cor. No. 2, N.W. cor. Squattum, and Cor. No. 3, N.E. cor. of Lookout millsites, all of this survey.

Feet.

123

A granite stone 24 x 5 x 12 ins., set 12 ins in the ground, chiseled 4-1256 B. on N.W. side, Whence,

Center of cross scribed in Yucca tree 9 ins. dia., 17 ft. high, bears S. 74°05'W., 54.50 ft.

Thence S. 73°30'W.

252.50 To top of hill.

466.5 To Cor. No. 1, and place of beginning.

Survey and location are identical.

Variation at all cors. 13°35'E.

-----  
SURVEY NO. 1256 B.

LITTLE GIANT MILLSITE.

Beginning at corner No. 1, S.W. cor. Identical with Cor. No. 2, N.W. cor. of Squattum, Cor. No. 3, N.E. cor. of Lookout and Cor. No. 4, S.E. cor. of Ellington millsites, of this survey.

A granite stone 24 x 12 x 5 ins., set 12 ins in the ground, in mound of stone, chiseled 1-1256 B. on N.E. side. Whence,

Center of cross scribed in Yucca tree 9 ins. diam., 17 ft. high, marked B.T. 1-1256 B., bears S. 74°05'W., 54.50 ft.

Thence N. 16°30'W.

46.5 To wash, 10 ft. wide, flows S.W.

286.5 To top of ridge, N.E. & S.W.

466.5 To Cor. No. 2, N.W. cor. Identical with Cor. No. 1, S.W. cor. Midway, Cor. No. 4, S.E. cor. of Center, and Cor. No. 3, N.E. cor. of Ellington millsites, all of this survey.

A pine post 4 ins. square, 3 ft. long, 1 1/2 ft. in ground, in mound of stone, post scribed 2-1256 B. on S.E. side, Whence,

Feet.

124

Center of cross scribed in Yucca tree 8 ins. diam., 19 ft. high, marked B.T. 2-1256 B., bears S.  $45^{\circ}58'E.$  39.25 ft.

Thence N.  $73^{\circ}30'E.$

210. To summit.

466.5 To Cor. No. 3, N.E. cor. Identical with Cor. No. 4, S.E. cor. Midway millsite, of this survey.

A pine post 4 ins. square, 3 ft. long, 1 1/2 ft. in ground, in mound of stone, scribed 3-1256 B. on S. side. Whence,

Center of cross scribed in Yucca tree, marked B.T. 3-1256 B. bears S.  $37^{\circ}25'E.$ , 49 ft.

Thence S.  $16^{\circ}30'E.$

450. To wash, 10 ft. wide, flows W.

466.5 To Cor. No. 4, S.E. cor. Identical with Cor. No. 3, N.E. cor. of Squattum millsite of this survey.

A granite stone 24 x 10 x 5 ins., set 12 ins in the ground, chiseled 4-1256 B. on N. side, Whence,

Center of cross scribed in Yucca tree 7 ins diam., 14 ft. high, marked B.T. 4-1256 B., bears N.  $88^{\circ}30'E.$ , 26.50 ft.

Thence S.  $73^{\circ}30'W.$

466.5 To Cor. No. 1, and place of beginning.

Survey and location are identical.

Variation at all cors.  $13^{\circ}35'E.$

-----  
SURVEY NO. 1256 B.

Center Millsite.

Beginning at cor. No. 1, S.W. cor. Identical with Cor. No. 2, N.W. cor. Ellington millsite of this survey.

Feet.

125

A pine post 3 ft. long, 4 ins. square, 1 1/2 ft. in ground, in mound of stone, post marked 1-1256 B. on N. side, Whence,

Center of cross scribed in Yucca tree 11 ins. dia., 11 ft. high, marked B.T. 1-1256 B., bears S. 61°52'E. 6 ft.

Thence N. 16°30'W.

466.5 To Cor. No. 2, N.W. cor. Identical with Cor. No. 1, S.W. cor. Prince Albert millsite, this survey.

A pine post 3 ft. long, 4 ins. square, 2 ft. in the ground, in mound of earth, post scribed 2-1256 B., on S. side. Whence,

Center of cross scribed in Yucca tree 15 ins diam., 16 ft. high, marked B.T. 2-1256 B., bears N. 87°55'W., 36 ft.

Thence N. 78°30'E.

110. To wagon road, N. & S., from town of White Hills to Rock Springs.

210. To wash, 10 ft. wide, flows S.

466.5 To Cor. No. 3, N.E. cor. Identical with Cor. No. 2, N.W. cor. of Midway millsite, this survey.

A pine post 3 ft. long, 4 ins. square 1 1/2 ft. in the ground, in mound of stone, post marked 3-1256 B., on W. side, Whence,

Center of cross scribed in Yucca tree 7 ins. diam., 13 ft. high, marked B.T. 3-1256 B., bears N. 56°25'E., 14.10 ft.

Thence S. 16°30'E.

20. To wash, 10 ft. wide, flows S.W.

69. To wagon road, from town of White Hills to town of Hackberry, E. & W.

96. Begin ascent of hill.

266. To top of ridge, N.E. & S.W.

466.5 To Cor. No. 4, S.E. cor. Identical with Cor. No. 1, S.W. cor. of Midway, Cor. No. 2, N.W. cor. of

- 126
- Feet. Little Giant, and Cor. No. 3, N.E. cor. of Ellington millsites, all of this survey.
- A pine post 3 ft. long, 4 ins. square, 1 1/2 ft. in ground in mound of stone, post scribed 4-1256 B. on N.W. side.
- Whence,
- Center of cross scribed in Yucca tree 8 ins dia., 19 ft. high, marked B.T. 4-1256 B., bears S. 45°53'E., 39.25 ft.
- Thence S. 78°30'W.
- 136.5 To foot of hill.
145. To wash, 12 ft. wide, flows S.W.
- 228.5 To wagon road, N.E. & S.W. from town of White Hills to town of Hackberry.
- 374.5 To wagon road, N. & S., from town of White Hills to Rock Springs.
- 466.5 To Cor. No. 1, and place of beginning.
- Survey and location are identical..
- Variation at all cors. 13°35'E.
- 
- SURVEY NO. 1256 B.
- MIDWAY MILLSITE.
- Beginning at cor. No. 1, S.W. cor. Identical with Cor. No. 2, N.W. cor. Little Giant, Cor. No. 3, N.E. cor. of Ellington, and Cor. No. 4, S.E. Cor. of Center millsites of this survey.
- A pine post 3 ft. long, 4 ins. dia., 1 1/2 ft. in ground, in mound of stone, post scribed 1-1256 B. on N.E. side, Whence,
- Center of cross scribed in Yucca tree 8 ins. dia., 19 ft. high, marked B.T. 1-1256 B., bears S. 45°53'E., 39.25 ft.
- Thence N. 16°30'W.
- 200.5 To top of ridge, E & W.
- 370.5 To foot of hill.

Feet.

127

- 397.5 To wagon road, from town of White Hills to Hackberry, E. & W.
446. To wash, 10 ft. wide, flows S.W.
- 466.5 To Cor. No. 2, N.W. cor. Identical with Cor. No. 3, N.E. cor. of Center millsite of this survey.  
A pine post 3 ft. long, 4 ins. dia., 1 1/2 ft. in ground, in mound of stone, post scribed 2-1256 B. on E. side, Whence,  
Center of cross scribed in Yucca tree 7 ins dia., 13 ft. high, marked B.T. 2-1256 B., bears N. 56°25'E., 14.10 ft.  
Thence N. 73°30'E.
27. To wash, 10 ft. wide, flows S.W.
122. To wagon road, N.E. & S.W., from town of White Hills to Hackberry.
375. To wash, 14 ft. wide, flows N.W.
441. To wagon road, E. & W., from town of White Hills to Hackberry.
- 3 466.5 To Cor. No. 3, N.E. cor.  
A pine post 3 ft. long, 4 ins. dia., 1 1/2 ft. in ground, in mound of stone, post scribed 3-1256 B. Whence.  
Center of cross scribed in Yucca tree 10 ins. dia., 10 ft. high, marked B.T. 3-1256 B. bears N. 6°48'E., 18.75 ft.  
Thence S. 16°30'E.
20. To wagon road, E. & W., from town of White Hills to Hackberry.
80. To wash, 10 ft. wide, flows N.W.
364. To top of ridge, S.E. & N.W.
- 466.5 To Cor. No. 4, S.E. cor. Identical with Cor. No. 3, N.E. cor. Little Giant millsite of this survey.  
A pine post 3 ft. long, 4 ins. square, 1 1/2 ft. in the ground, in mound of stone, post scribed 4-1256 B., Wn N. side. Whence,  
Center of cross scribed in Yucca tree 12 ins

Feet.

128

dia., 16 ft. high, marked B.T. 4-1256 B., bears  
S.  $87^{\circ}25'$  E., 49 ft.

Thence S.  $73^{\circ}30'$  W.

256.5 To top of ridge, N.E. & S.W.

466.5 To Cor. No. 1, and place of beginning.

Survey and location are identical.

Variation at all cors.  $13^{\circ}35'$  E.

-----  
SURVEY NO. 1256 B.

PRINCE ALBERT MILLSITE.

Beginning at Cor. No. 1, S.W. cor. Identical  
with Cor. No. 2, Center millsite, this survey.

A pine post 4 ins. dia., 3 ft. long, 2 ft.  
in ground, in mound of earth, post scribed 1-1256  
B., on N. side.

Whence,

Center of cross scribed in Yucca tree 15 ins  
dia., 16 ft. high, marked B.T. 1-1256 B., bears  
N.  $87^{\circ}55'$  W., 36 ft.

Thence N.  $16^{\circ}30'$  W.

300. To Cor. No. 2, N.W. cor.

A pine post 3 ft. long, 4 ins. dia., 2 ft.  
in ground, in mound of earth, post scribed 2-1256  
B., Whence,

Center of cross scribed in Yucca tree 11 ins  
dia. 21 ft. high, marked B.T. 2-1256 B., bears  
S.  $65^{\circ}20'$  W., 37.25 ft.

N.W. cor. of Rock Spring bears S.  $85^{\circ}58'$  E.,  
150 ft.

Thence N.  $73^{\circ}30'$  E.

73. To wash, 40 ft. wide, flows N. & S.

112. Begin ascent of hill.

190. To top of ridge, N. & S.



Feet.

129

345. To wash, 8 ft. wide, flows S.
672. To wash, 10 ft. wide, flows S.
725. To Cor. No. 3, N.E. cor.  
 A pine post 3 ft. long, 4 ins. square, 2 ft. in ground, in mound of stone, post scribed 3-1256 B. Whence,  
 Center of cross scribed in Yucca tree 7 ins. dia. 12 ft. high, marked B.T. 3-1256 B., bears N.  $30^{\circ}33'E.$ , 40.50 ft.  
 Thence S.  $16^{\circ}30'E.$
186. To wash, 20 ft. wide, flows W.
252. To wagon road, N.E. & S.W., from town of White Hills to Hackberry.
300. To Cor. No. 4, S.E. cor.  
 A pine post 3 ft. long, 4 ins. diam., 2 ft. in ground, in mound of stone, post scribed 4-1256 B. Whence,  
 Center of cross scribed in Yucca tree 9 ins. dia. 11 ft. high, marked B.T. 4-1256 B., bears S.  $75^{\circ}E.$ , 27.50 ft.  
 S.E. cor. of slope well, 30 ft. deep, bears N.  $40^{\circ}W.$ , 135 ft.  
 Thence S.  $73^{\circ}30'W.$
136. To wagon road, N.E. & S.W. from town of White Hills to Hackberry.
- 231.5 To wash, 10 ft. wide, flows S.W.
- 258.5 To Cor. No. 2, Midway millsite, this survey, identical with Cor. No. 3, Center millsite, this survey.
514. To wash, 10 ft. wide, flows S.
615. To wagon road, N. & S., from town of White Hills to Rock Springs.
725. To Cor. No. 1, and place of beginning.  
 Survey and location are identical.  
 Variation at all cors.  $13^{\circ}35'E.$
-

## Connections,

| From Cor. No. 1, of     | To | U. S. L. M. No. 1256.       |
|-------------------------|----|-----------------------------|
| Midway Extension lode,  | "  | N. 79° 55' E., 2910 feet.   |
| Aquarius lode,          | "  | N. 78° 55' E., 2940 feet.   |
| Western View lode,      | "  | N. 30° 45' E., 4220 feet.   |
| Blind Goddess lode,     | "  | N. 77° 45' E., 2425 feet.   |
| Peer lode,              | "  | N. 12° E., 2765 feet.       |
| Garfield Fraction lode, | "  | N. 75° 45' E., 1465 feet.   |
| Grand Central lode,     | "  | S. 70° 20' E., 2230 feet.   |
| Lone Star lode,         | "  | N. 53° 10' E., 3780 feet.   |
| Desert Prospect lode,   | "  | N. 31° 50' E., 4235 feet.   |
| Norma Fraction lode,    | "  | N. 67° 45' E., 2030 feet.   |
| G. A. R. Fraction lode, | "  | S. 79° 30' E., 2280 feet.   |
| Buckley lode,           | "  | N. 28° 50' E., 3720 feet,   |
| Big Joshua lode,        | "  | N. 71° 20' E., 2670 feet.   |
| Oversight lode,         | "  | N. 57° 10' E., 1140 feet.   |
| Nora R.,                | "  | S. 71° 25' E., 2172 ft.     |
| Goadstick lode,         | "  | N. 52° E., 1400 feet.       |
| Lookout lode,           | "  | N. 34° 30' E., 1440 feet.   |
| Lookout millsite,       | "  | S. 87° 25' W., 29,880 feet. |
| Ellington lode,         | "  | N. 12° E., 2480 feet.       |
| Ellington millsite,     | "  | S. 86° 40' W., 29,750 feet. |
| Center lode,            | "  | N. 35° 15' E., 3280 feet.   |
| Center millsite,        | "  | S. 85° 40' W., 29,625 feet. |
| Midway lode,            | "  | N. 31° 50' E., 2930 feet.   |
| Midway millsite,        | "  | S. 85° 30' W., 30,040 feet. |
| Orient lode,            | "  | N. 2° W., 3040 feet.        |
| Orient millsite,        | "  | N. 65° 15' E., 4510 feet.   |
| Horn Silver lode,       | "  | N. 23° E., 3665 feet.       |
| Horn Silver millsite,   | "  | N. 67° 40' E., 4775 feet.   |
| African lode,           | "  | N. 76° 20' E., 1770 feet.   |
| African millsite,       | "  | N. 72° 40' E., 4150 feet.   |

Areas

| Names, Lode claims.  | Total area, acres, | Less area in conflict with, | acres.      | Net area, acres. |
|----------------------|--------------------|-----------------------------|-------------|------------------|
| G. A. R.,            | 20.66              |                             |             | 20.66            |
| Fraction Quartz,     | 5.12               |                             |             | 5.12             |
| Nora R.,             | 20.66              | G. A. R. lode,              | 0.0036      | 20.66            |
| Schaefer's Treasure, | 20.66              |                             |             | 20.66            |
| Grand Central,       | 7.15               | Nora R.,                    | 2.00        | 5.15             |
| Oversight,           | 2.96               | G. A. R.,                   | .29         | 2.67             |
| Squawtum             | 20.66              | Schaefer's Treasure,        | 3.23        | 17.43            |
| Emma,                | 20.05              |                             |             | 20.05            |
| Nellie Blye,         | 20.66              | Emma,                       | 1.63        | 19.03            |
| Garfield,            | 9.32               | G. A. R.,                   | 2.12        | 7.20             |
| Blind Goddess,       | 20.00              |                             |             | 20.00            |
| G. A. R. Fraction,   | 16.17              | G. A. R.,                   | 1.37        |                  |
|                      |                    | Fraction Quartz,            | 1.92        |                  |
|                      |                    | Emma,                       | 0.22        |                  |
|                      |                    | Nellie Blye,                | 0.02        |                  |
|                      |                    | Blind Goddess,              | 3.36        |                  |
|                      |                    | Garfield,                   | 0.02        |                  |
|                      |                    |                             | <u>6.91</u> | 9.26             |
| African,             | 4.22               | Garfield,                   | 1.96        | 2.26             |
| Norma,               | 18.34              | African,                    | 0.07        |                  |
|                      |                    | Garfield                    | 0.17        |                  |
|                      |                    | Schaefer's Treasure,        | 0.56        |                  |
|                      |                    | Oversight,                  | 0.06        |                  |
|                      |                    |                             | <u>0.86</u> | 17.48            |
| Garfield Fraction,   | 4.12               | G. A. R.,                   | 2.48        | 1.64             |
| Prince Albert,       | 16.08              | Norma,                      | 0.82        | 15.26            |
| Abe Lincoln,         | 3.84               | African,                    | 0.11        |                  |
|                      |                    | Prince Albert               | 0.18        |                  |
|                      |                    |                             | <u>0.29</u> | 3.55             |
| Big Joshua,          | 2.79               | Abe Lincoln,                | 0.72        | 2.07             |
| Daisy,               | 5.13               | Prince Albert,              | 0.42        |                  |
|                      |                    | Norma,                      | 1.88        |                  |
|                      |                    | African,                    | 0.59        |                  |
|                      |                    | Abe Lincoln,                | 0.27        |                  |
|                      |                    |                             | <u>3.16</u> | 1.97             |
| Norma Fraction,,     | 0.23               | African,                    | 0.11        | 0.12             |
| Goadstick,           | 14.35              | Schaefer's Treasure,        | 0.38        |                  |
|                      |                    | Norma,                      | -4.75       |                  |
|                      |                    |                             | <u>5.13</u> | 9.22             |
| Lone Star,           | 20.66              |                             |             | 20.66            |
| Rip Van Winkle,      | 15.46              | Lone Star,                  | 0.08        | 15.38            |
| Center,              | 20.11              | Lone Star,                  | 2.95        | 17.16            |
| Occident,            | 10.25              | Lone Star,                  | 0.24        | 10.01            |
| Western View,        | 1.03               | Lone Star,                  | 0.15        | 0.88             |
| Desert Prospect,     | 18.95              | Lone Star,                  | 2.56        | 16.39            |
| Buckley,             | 20.66              | Occident,                   | 3.19        |                  |
|                      |                    | Western View,               | 0.30        |                  |
|                      |                    | Desert Prospect,            | 0.49        |                  |
|                      |                    |                             | <u>3.98</u> | 16.68            |
| Horn Silver          | 17.86              | Occident,                   | 0.01        |                  |
|                      |                    | Rip Van Winkle,             | 2.48        |                  |
|                      |                    |                             | <u>2.49</u> | 15.37            |
| Junction             | 1.02               |                             |             | 1.02             |
|                      |                    |                             |             | <u>335.01</u>    |

|   | 2. |                             |
|---|----|-----------------------------|
| From Cor. No. 1 of,                           | To | U. S. L. M. No. 1256.       |
| Garfield lode,                                | "  | N. 77° 45' E., 2425 feet.   |
| Garfield millsite,                            | "  | N. 69° 50' E., 3860 feet.   |
| Fraction Quartz lode,                         | "  | S. 72° 40' E., 2368 feet.   |
| Fraction Quartz millsite,                     | "  | N. 72° 40' E., 4150 feet.   |
| Nellie Blye lode,                             | "  | S. 80° 10' E., 3440 feet.   |
| Nellie Blye millsite,                         | "  | N. 83° E., 4180 feet.       |
| Occident lode,                                | "  | N. 30° 45' E., 4220 feet.   |
| Occident millsite,                            | "  | N. 56° 15' E., 4675 feet.   |
| Junction lode,                                | "  | N. 1° 30' E., 3615 feet.    |
| Junction millsite,                            | "  | N. 67° 40' E., 4775 feet.   |
| G. A. R. lode,                                | "  | S. 89° 54' E., 946.75 feet. |
| G. A. R. millsite,                            | "  | N. 79° 30' E., 3560 feet.   |
| Daisy lode,                                   | "  | N. 67° E., 2468 feet.       |
| Daisy millsite,                               | "  | S. 88° 6' W., 30,400 feet.  |
| Abe Lincoln lode,                             | "  | N. 79° 30' E., 2696 feet.   |
| Abe Lincoln millsite,                         | "  | S. 88° 55' W., 30,130 feet. |
| Hillside lode,                                | "  | N. 18° 30' W., 1390 feet.   |
| Hillside millsite,                            | "  | S. 89° 45' W., 30,260 feet. |
| Little Giant lode,                            | "  | N. 26° W., 1090 feet.       |
| Little Giant millsite,                        | "  | S. 86° 30' W., 30,150 feet. |
| Prince Albert lode,                           | "  | N. 70° 30' E., 2555 feet.   |
| Prince Albert millsite,                       | "  | S. 85° W., 29,510 feet.     |
| SquaWtum lode,                                | "  | S. 79° E., 1320 feet.       |
| SquaWtum millsite,                            | "  | S. 87° 15' W., 30,285 feet. |
| Rip Van Winkle lode,                          | "  | N. 40° E., 2920 feet.       |
| Rip Van Winkle millsite,                      | "  | S. 88° 15' W., 30,000 feet. |
| Norma lode,                                   | "  | N. 76° E., 1815 feet.       |
| Norma millsite,                               | "  | N. 62° 30' E., 4240 feet.   |
| Schaefer's Treasure <del>millsite</del> lode, | "  | N. 57° 10' E., 1140 feet.   |
| Schaefer's Treasure millsite,                 | "  | S. 89° 30' W., 27080 feet.  |
| Emma lode,                                    | "  | S. 76° 50' E., 2828 feet.   |
| Emma millsite,                                | "  | N. 61° 30' E., 5180 feet.   |

## Connections

From Cor. No. 1 of the following named millsites to corner No. 1 of their respective lodes. viz:

138

|                               |                             |
|-------------------------------|-----------------------------|
| Lookout millsite,             | S. 85° W., 29,120 feet.     |
| Ellington millsite,           | S. 82° 10' W., 30,510 feet. |
| Center millsite,              | S. 81° 10' W., 31,900 feet. |
| Midway millsite,              | S. 81° 05' W., 31,950 feet. |
| Orient millsite,              | S. 74° 05' E., 4355 feet.   |
| Horn Silver millsite,         | S. 61° 45' E., 3365 feet.   |
| African millsite,             | N. 69° 50' E., 2385 feet.   |
| Garfield millsite,            | N. 56° 55' E., 1495 feet.   |
| Fraction Quartz millsite,     | N. 43° 50' E., 1975 feet.   |
| Nellie Blye millsite,         | N. 33° 55' E., 1340 feet.   |
| Occident millsite,            | S. 58° 40' E., 2030 feet.   |
| Junction millsite,            | S. 67° 05' E., 4690 feet.   |
| G. A. R. millsite,            | N. 75° 38' E., 2625 feet.   |
| Daisy millsite                | S. 85° W., 32,720 feet.     |
| Abe Lincoln millsite,         | S. 88° 5' W., 32,760 feet.  |
| Hillside millsite,            | S. 87° 2' W., 29,840 feet.  |
| Little Giant millsite,        | S. 84° 40' W., 29,600 feet. |
| Prince Albert millsite,       | S. 83° 50' W., 30,050 feet. |
| SquaWtum millsite,            | S. 86° 30' W., 29,010 feet. |
| Rip Van Winkle millsite,      | S. 84° 15' W., 32,075 feet. |
| Norma millsite,               | N. 52° E., 2520 feet.       |
| Schaefer's Treasure millsite, | S. 87° 40' W., 26,180 feet. |
| Emma millsite,                | N. 30° E., 3575 feet.       |

---

| Lode claims,         | Total area, acres. | Less area in conflict with -- | acres.      | Net area, acres. |     |
|----------------------|--------------------|-------------------------------|-------------|------------------|-----|
| Orient.              | 20.66              |                               |             | 20.66            |     |
| Midway,              | 20.66              | Rip Van Winkle,               | 0.91        |                  |     |
|                      |                    | Center,                       | 4.64        |                  |     |
|                      |                    | Prince, Albert,               | 1.00        |                  |     |
|                      |                    |                               | <u>6.55</u> | 14.11            | 5   |
| Midway Extension,    | 9.79               | Center,                       | 0.05        |                  |     |
|                      |                    | Big Joshua,                   | 0.10        |                  |     |
|                      |                    |                               | <u>0.15</u> | 9.64             |     |
| Aquarius,            | 19.44              | Center,                       | 0.97        |                  |     |
|                      |                    | Midway Extension,             | 5.95        |                  | 595 |
|                      |                    |                               | <u>6.92</u> | 12.52            |     |
| Little Giant,        | 1.40               |                               |             | 1.40             |     |
| Millsite,            | 20.66              |                               |             | 20.66            |     |
| Lookout,             | 20.66              | Prince Albert,                | 0.63        |                  |     |
|                      |                    | Rip Van Winkle,               | 1.53        |                  |     |
|                      |                    | Hillsite,                     | 3.99        |                  |     |
|                      |                    | Goadstick,                    | 1.47        |                  |     |
|                      |                    |                               | <u>7.62</u> | 13.04            |     |
| Ellington,           | 20.66              | Lookout,                      | 0.76        |                  |     |
|                      |                    | Horn Silver,                  | 1.45        |                  |     |
|                      |                    | Junction,                     | 0.17        |                  |     |
|                      |                    | Orient,                       | 1.83        |                  |     |
|                      |                    |                               | <u>4.21</u> | 16.45            |     |
| Peer,                | 0.93               | Lookout,                      | 0.09        | 0.84             |     |
| -----                |                    |                               |             |                  |     |
| Millsite claims,     |                    |                               |             |                  |     |
| G.A.R.,              | 5.00               | Blind Goddess,,               | 0.47        | 4.53             |     |
| Garfield,            | 5.00               |                               |             | 5.00             |     |
| Fraction Quartz      | 5.00               | Blind Goddess,                | 0.05        | 4.95             | 4.  |
| African,             | 5.00               |                               |             | 5.00             |     |
| Nellie Blye,         | 5.00               |                               |             | 5.00             |     |
| Junction,            | 5.00               |                               |             | 5.00             |     |
| Horn Silver,         | 5.00               |                               |             | 5.00             |     |
| Orient,              | 5.00               |                               |             | 5.00             |     |
| Norma,               | 5.00               | Aquarius,                     | 0.90        |                  |     |
|                      |                    | Desert Prospect,              | 0.47        |                  |     |
|                      |                    |                               | <u>1.37</u> | 3.63             |     |
| Occident,            | 5.00               |                               |             | 5.00             |     |
| Emma,                | 5.00               |                               |             | 5.00             |     |
| Daisy,               | 5.00               |                               |             | 5.00             |     |
| Rip Van Winkle,      | 5.00               |                               |             | 5.00             |     |
| Abe Lincoln,         | 5.00               |                               |             | 5.00             |     |
| Hillsite,            | 5.00               |                               |             | 5.00             |     |
| Schaefer's Treasure, | 5.00               |                               |             | 5.00             |     |
| Lookout,             | 5.00               |                               |             | 5.00             |     |
| Squawtum,            | 5.00               |                               |             | 5.00             |     |
| Ellington,           | 5.00               |                               |             | 5.00             | 0   |
| Little Giant,        | 5.00               |                               |             | 5.00             |     |
| Center,              | 5.00               |                               |             | 5.00             |     |
| Midway,              | 5.00               |                               |             | 5.00             |     |
| Prince Albert,       | 5.00               |                               |             | 5.00             |     |

Total area of claim.

557.44

(557.44)

(557.44)

132

## IMPROVEMENTS,

I certify that the value of the labor and improvements upon this claim, placed thereon by the claimant and his grantors, is not less than five hundred dollars and that said improvements consist of,

## EMMA LODE,

No. 1. Discovery shaft 4 x 6 x 10 ft. deep, at initial monument.

Value. \$75.00

No. 2. Shaft 4 x 6 x 10 ft. deep, the N.E. cor. of which bears N. 89° 40' E., 103.50 ft. from initial monument,

Value. \$75.00

No. 3. A tunnel 4 x 7 x 90 ft. long, the mouth of which bears N. 44° E., 194.33 ft. from In. Loc. Mon. Course of tunnel, N.W.

Value. \$1000.00

No. 4. A shaft 5 x 9 x 104 ft. deep, the N.W. cor. of which bears N. 55° 30' E., 430 ft. from Cor. No. 5.

Value. \$2,000.00

## On NELLIE BLYE LODE,

No. 1. Discovery shaft at initial location monument, 4 x 10 x 20 ft. deep,

Value, \$200.00

No. 2. A tunnel, 3 1/2 x 6 1/2 ft., 40 ft. long, the mouth of which bears N. 71° 50' W., 506 ft. from stake at E. end center of claim. Course of tunnel North.

Value. \$350.00

## On GARFIELD lode,

No. 1. Discovery shaft 4 x 6 x 100 ft. deep, with drifts along the ledge from bottom of shaft, 40 ft. westerly and 60 ft. easterly and stoped 30 feet high,

133

above drifts. Shaft at init. loc. mon.

Value. \$2500.00

No. 2. A tunnel  $3\frac{1}{2} \times 7$  ft. x 80 ft. long, course S., the mouth of which bears S.  $89^{\circ}50'E.$ , 128.50 ft. from initial loc. mon.

Value. \$600.00

No. 3. A shaft  $4 \times 7 \times 60$  ft. deep, the N.E. cor. of which bears N.  $89^{\circ}50'W.$ , 306 ft. from Init. Loc. Mon.

value. \$500.00

No. 4. A shaft  $4 \times 7\frac{1}{2} \times 40$  ft. deep, N.E. cor. bears N.  $89^{\circ}50'W.$ , 242 ft. from Init. Loc. Mon.

Value. \$300.00

No. 5. A shaft  $4 \times 6 \times 20$  ft., deep, the N.E. cor. of which bears N.  $6^{\circ}10'E.$ , 29.50 ft. from Cor. No. 4.

Value. \$150.00

No. 6. A shaft  $5 \times 7 \times 30$  ft. deep, the N.E. cor. of which bears N.  $60^{\circ}30'W.$ , 294 ft. from Cor. No. 4.

Value. \$240.00

No. 7. A shaft  $5 \times 7 \times 125$  ft. deep, the N.E. cor. of which bears N.  $68^{\circ}10'E.$ , 217 ft. from Cor. No. 1

Value. \$1500.00

No. 8 A shaft  $4 \times 6 \times 60$  ft. deep, the N.E. cor. of which bears N.  $14^{\circ}40'E.$ , 72 ft. from Cor. No. 1.

Value. \$500.00

ONBLIND GODDESS lode,

No. 1. Discovery shaft  $3\frac{1}{2} \times 6$  ft., 8 ft. deep, *at init. loc. mon*

Value. \$40.00

No. 2. Shaft  $4 \times 6 \times 30$  ft. deep, the N.E. cor. of which bears N.  $18^{\circ}30'W.$ , 90.50 ft. from Cor. No. 1.

Value. \$200.00

No. 3. Shaft  $4 \times 7 \times 35$  ft. deep, the N.E. cor. of which bears N.  $44^{\circ}40'W.$ , 143 ft. from Cor. No. 1.

Value. \$300.00

No. 4. A shaft  $4 \times 6 \times 40$  ft. deep, the N.E. cor. of which bears N.  $38^{\circ}20'W.$ , 127 ft. from Cor. No. 1.

*No. 5. shaft  $5 \times 7\frac{1}{2} \times 110$  ft. deep*



134

running 30 ft. west from bottom of shaft, the N.E. cor. of which bears N. 54° W., 182 ft. from Cor. No. 1.

Value, \$1300.00

No. 6. A shaft 5 x 8 x 300 ft. deep, timbered top to bottom, with man way partitioned off 100 ft. from top; a cross cut 3 x 6 1/2 x 130 ft. long, runs S. 47° 10' W, under Aquarius location, this survey. N.E. cor. of this shaft brs. S. 37° 23' W., 727 ft. from Cor. No. 1.

Value, \$3,000.00

On G.A.R. Fraction lode.

No. 1. Discovery shaft, at the initial location mon., 5 1/2 x 8 x 30 ft. deep.

Value, \$800.00

On African lode.

No. 1. Discovery shaft 5 x 7 1/2 x 150 ft. deep, with dips along the ledge 60 feet W. and 42 ft. east, slope 20 ft. high, above drifts. (At Init. Loc. mon.)

Value, \$2,000.00

No. 2. Shaft 4 x 7 ft. x 50 ft. deep, the N.E. cor.

of which bears N. 70° E., 180 ft. from Cor. No. 3.

Value, \$400.00

No. 3. A tunnel 4 x 7 x 289 ft. long, mouth brs. S. 85° 56' E., 96.30 ft. from Cor. No. 3. Course of tunnel S. 81 50 E.

Value, \$2500.00

On Norma lode.

No. 1. Discovery shaft 4 x 7 x 16 ft. deep, the bottom of which connects with tunnel 3 1/2 x 7 ft. x 165 ft. long, mouth of which bears S. 88° 20' E., 34 ft. from initial location monument.

Value, \$2000.00

No. 2. A shaft 4 x 7 ft. x 125 ft. deep, the N.E. cor. of which brs. N. 82° 50' W., 133 ft. from In. loc. monument.

Value. \$1500.00

No. 3. A shaft 4 1/2 x 9 x 550 ft. deep, with levels, East from said shaft, 200 ft. long at depth of 100 ft.;

250 ft. long at depth of 250 ft.; 100 ft. long at depth of 400 ft.; winze connecting face of 100 ft. level East with 200 ft. level. Vein stoped out for a distance of 50 ft. above 250 foot level and for a distance of 80 ft. above 100 ft. level.

On W. side of shaft at depth of 400 ft. level running along the ledge W'ly for 60 ft. with winze 50 ft. deep from end of same.

135

Value.                   \$20,000.00

N.E. cor. of which bears N. 81° 38' E., 162.60 ft.  
from In. Loc. Mon.

No. 4. A building containing steam friction hoist,  
40 H.P. capacity; building 50 x 25 ft., the S.W. cor  
of which bears N. 82° 10' E., 123.50 ft. from In. Loc  
Mon.

No. 5. An incline shaft 4 x 7 1/2 x 230 ft. deep, with  
drifts from botto m along the ledge 100 ft. east-  
erly and 120 ft. westerly; said west drift running  
in under the Norma Fraction lode, this survey.

Value.                   \$6000.00

The N.E. cor. of which bears N. 42° W., 82.15 ft.  
from W. end center of Norma.

No. 6. A tunnel 3 1/2 x 7 ft. 100 ft. long, course  
of tunnel N. 33° 20' W., the mouth of which bears N.  
30° 40' W., 148 ft. from Cor. No. 3.

Value.                   #700.00

No. 7. A tunnel 3 x 6 1/2 ft., 69 ft. long, the  
mouth of which bears N. 44° W., 284 ft. from Cor. No  
3, course of tunnel N. 66° 20' W.

Value.                   \$200.00

No. 8. A shaft 4 x 6 ft. 30 ft. deep, the N.E. cor.  
of which bears N. 53° 50' W., 305 ft. from Cor. No. 3.

Value.                   \$20000

No. 9. A shaft 4 x 8 ft. 200 ft. deep, the N.E.  
cor. of which bears N. 80° 40' E., 270 ft. from In.  
Loc. Mon.

Value.                   \$3500.00

On GARFIELD FRACTION lode.

No. 1. Discovery shaft, at In. Loc. Mon., 3 x 7 ft.  
12 ft. deep,

Value.                   \$90.00

No. 2. A shaft 4 x 7 ft. 58 ft. deep, with drift  
along ledge easterly 30 ft. long from bottom of

136

shaft; N.E. cor. of which bears N.  $80^{\circ}50'E.$ , 87 ft. from W. end center of claim.

Value. \$600.00

No. 3 A tunnel  $8 \times 6 \frac{1}{2}$  ft. 52 ft. long, course of tunnel S.E., mouth of which bears S.  $87^{\circ}40'E.$ , 207 ft. from W. end center.

Value. \$400.00

On PRINCE ALBERT LODGE.

No. 1. Discovery shaft, incline,  $4 \times 8 \frac{1}{2}$  ft.  $\times$  300 ft. deep, with levels running E. & W. along the ledge at a depth of 100 feet - 50 ft. each way and at a depth of 200 ft., levels run each way along the ledge 42 ft. long, ore above levels stoped out to surface. N.E. cor. shaft brs. S.  $67^{\circ}46'E.$ , 750' from W. end center.

Value. \$2000.00

No. 2. A shaft  $4 \times 8$  ft. 90 deep, the N.E. cor. of which bears N.  $37^{\circ}30'W.$ , 332 ft. from Cor. No 4.

Value. \$700.00

No. 3. A tunnel  $8 \times 7$  ft. 45 ft. long, course of tunnel N.E., with winze  $3 \frac{1}{2} \times 7$  ft. 90 ft. deep, from end of tunnel and drift running easterly along the ledge 72 ft. long, and stoped to level above drift.

Value. \$3000.00

~~NO. 3.~~ the mouth of which bears N.  $46^{\circ}20'W.$ , 397 ft. from cor. No. 4.

No. 4. A shaft  $3 \frac{1}{2}$  ft.  $8$  ft. 60 ft. deep, with drift along the ledge from bottom of shaft 40 ft. westerly and 30 ft. easterly and stoped above drifts to surface, the N.E. cor. of which bears N.  $52^{\circ}W.$ , 509 ft. from Cor. No. 4.

Value. \$2200.00

No. 5. An incline shaft  $3 \frac{1}{2} \times 8$  ft., 105 ft. deep, with drifts along ledge at bottom of shaft 90 ft.

137

westerly and 27 ft. easterly, and stoped to surface above drifts, the N.E. cor. of which bears N.  $58^{\circ}10'$  W., 556 ft. from Cor. No. 4.

Value. \$3500.00

No. 6. A tunnel  $3 \times 6 \frac{1}{5}$  ft. 160 ft. along, with drifts from end of tunnel 72 ft. westerly and 59 ft. easterly, along the ledge, and stoped 35 ft. high above drifts; the mouth of which bears N.  $76^{\circ}30'$  W., 388 ft. from Cor. No. 4.

Value. \$4500.00

No. 7. An incline shaft  $3 \frac{1}{2} \times 7 \frac{1}{2}$  ft., 300 ft. deep, with drifts along the ledge at a depth of 100 ft. - 70 ft. westerly, and 20 ft. easterly; at a depth of 170 ft., drifts along the ledge, 30 ft. westerly and 22 ft. easterly, stoped 40 ft. above upper drifts and 26 ft. above lower drifts, the N.E. cor. of which bears S.  $70^{\circ}50'$  E., 32 ft. from Init. Disc. Mon.

Value. \$6000.00

~~No. 8. An incline shaft  $3 \frac{1}{2} \times 7$  ft., 150 ft. deep, with drifts at a depth of 100 ft. along the ledge 100 ft. westerly and 81 ft. easterly, stoped 60 ft. above drifts, which bears~~

~~Value. \$5000.00~~

No. 8. An incline shaft  $4 \times 7$  ft. 110 ft. deep, with drifts along the ledge at a depth of 80 ft., easterly 104 ft. and westerly 14 ft., stoped upto 50 ft. above drifts, the N.E. cor. of which bears N.  $54^{\circ}40'$  E., 252 ft. from initial location mon.

Value. \$4000.00

No. 9. An incline shaft  $3 \frac{1}{2} \times 7$  ft., 90 ft. deep with drifts along the ledge at a depth of 40 ft. - 70 ft. each way, and stoped 35 ft. above drifts, the N.E. cor. of which bears N.  $8^{\circ}30'$  W., 348.5 ft.

138

Corner No. 5 of the  
~~from xxxxxxxxxx~~ Prince Albert lode.

Value. \$3800.00

No. 10. An incline shaft 3 1/2 ft x 7 ft. x 129 ft. deep, with drifts along the ledge at a depth of 70 ft. 90 ft. westerly and stoped to surface, the N.E. cor. of which bears N. 5°13'E., 94.60 ft. from Cor. No. 5.

Value. \$3500.00

On ABE LINCOLN lode.

No. 1. Discovery cut 50 ft. long, 12 ft. deep in face,, 4 ft. wide, runs N. from Init. Disc. Mon.

Value. \$300.00

No 2. A tunnel 3 1/2 x 7 ft. x 250 ft. long, course of tunnel N. 41°20'W., with a cross cut 40 ft. S. easterly 200 ft. from mouth of tunnel and stoped 22 ft. above cross cut, mouth of tunnel bears N. 30°W., 57 ft. from Cor. No. 3.

Value. \$3000.

No. 3. An incline shaft 4 x 7 ft., 104 ft. deep, with cross cuts from bottom of shaft 107 ft. long, course of cross cut N. 82°W., the N.E. cor. of shaft bears N. 86°20'W., 174 ft. from Cor. No. 3.

Value. \$2500.

On BIG JOSHUA lode.

No. 1. Discovery shaft 4 x 7 x 5 ft. deep, at Init. Loc. Mon.

Value. \$35.

No. 2. A tunnel 3 1/2 x 7 ft., 78 ft. long, course S. 86°20'E., the mouth of which bears N. 0°35'E., 135 ft. from Cor. No. 4.

Value. \$500.00

On DAISY lode.

No. 1. Discovery shaft 4 x 7 ft. 40 ft. deep, at *Init. Loc. Mon.* with drift running easterly along the ledge 27 ft. at a depth of 19 ft.

Value. \$450.

139

No. 2. A shaft 3 1/2 x 9 ft., 20 ft. deep, the N.E. corner of which bears S. 74°20'E., 22 ft. from In. Disc. Mon.

Value, \$150.

No. 3. A shaft 5 x 8 1/2 ft. 150 ft. deep, with drifts along the ledge at a depth of 50 ft. - 60 feet easterly and 72 ft. westerly, stoped above drifts for 23 feet. The N.E. cor. of which bears S. 85°08'W., 448 ft. from Cor. No. 3.

Value, \$3000.

On NORMA FRACTION lode.

No. 1. The drift running westerly from bottom of incline shaft 4 x 7 1/2 ft. 280 ft. deep, the N.E. cor. of which bears N. 42°W., 82.15 ft. from W. end center of Norma lode, this survey, runs under the Norma Fraction, showing up the vein.

On GOADSTICK lode.

No. 1. Discovery shaft 4 x 7 ft., 10 ft. deep, at Init. Loc. Mon.

Value, \$75.

No. 2. Shaft 4 x 7 ft. 80 ft. deep, with drift from bottom of shaft along ledge easterly 20 ft. long, N. E. cor. of which bears N. 65°40'W., 278 ft. from E. end center of claim.

Value, \$800.

No. 3. A shaft 3 1/2 x 7 ft., 10 ft. deep, the N.E. cor. of which bears N. 81°40'E., 20 ft. from In. Loc. Mon.

Value, \$100.

No 4. A shaft 4 x 8 ft. x 10 ft. deep ~~xxxx~~ the N.E. cor. of which bears N. 81°45'E., 37 ft. from In. Loc. Mon.

Value, \$75.

No. 5. A shaft 4 x 8 1/2 ft., 50 ft. deep, the N.E. cor. of which bears N. 81°38'E., 146 ft. from In. Loc. Mon.

Value, \$400.

140

## On Lone Star lode.

51

No. 1. Discovery shaft 4 x 8 ft. 51 ft. deep,  
at In. Loc. Mon.

Value, \$470.

No 2. A shaft 3 1/2 ft. x 7 ft. x 10 ft. deep,  
the N.E. cor of which bears N. 72° 20' W., 843 ft.  
from Cor. No. 4.

Value. \$75.

## Other improvements.

A frame enclosure 101 x 126 ft. used for a lumber  
yard, the S.W. cor. of which bears N. 41° 50' W.,  
275 ft. from In. Loc. Mon.

## On Rip Van Winkle lode.

No. 1. Discovery tunnel 3 1/2 x 7 ft., running  
27 ft. N. from In. Loc. Mon.

Value. \$200.

No. 2. A shaft 4 x 9 ft., 26 ft. deep, N.E. cor.  
of which bears S. 31° 15' E., 188 ft. from Cor. No.  
1.

Value \$275.

No. 3. A shaft 4 x 7 ft., 30 ft. deep, N.E. cor.  
of which bears S. 4° 20' E., 130.5 ft from Cor. No. 1

Value, \$250.

No. 4. A shaft 3 1/2 ft. x 7 ft., 60 ft. deep, with  
drift 90 ft. long, running westerly from bottom of  
shaft, under Center lode, this survey, the N.E.  
cor. of which bears S. 7° 10' W., 106 ft. from Cor.  
No. 1.

Value. \$1200.

## On Center lode.

No. 1. Discovery shaft 4 x 7 x 8 ft. deep, at init.  
loc. mon.

Value, \$65.00

No. 2. A shaft 3 1/2 x 8 ft. 40 ft. deep, with drift  
from bottom of shaft running 32 ft. westerly, the

141

N.E. cor. of which bears N. 65° 30' W., 22 ft. from  
In. Loc. Mon.

Value, \$600.

Other improvements.

A Barn and corral 125 x 200 ft., the N.W. cor. of  
which bears S. 83° 40' E., 320 ft. from W. end center.

A store house 30 x 40 ft. the N.W. cor. of which  
bears S. 55° 40' E., 542 ft. from W, end center.

Superintendent's house 25 x 32 ft. the N.W. cor. of  
which bears S. 50° 20' E., 620 ft. from W. end center.

The White Hills Company's office 40 x 60 ft. the  
N.W. cor. of which bears S. 63° 50' E., 632 ft. from  
W. end center.

On Occident lode.

No. 1. Discovery shaft 3 x 6 ft., 5 ft. deep, at  
Init. Loc. Mon.

Value. \$30.00

No. 2. A shaft 4 x 8 ft., 120 ft. deep, with drift  
running easterly along the ledge 46 ft., at a depth  
of 50 ft. and stoped ~~35 ft. high~~ to surface;  
another drift from bottom of shaft 97 ft. easterly  
along the ledge and stoped 35 ft. high, above the  
drift; the N.E. cor. of which bears S. 62° E., 41.4  
ft. from post at west end center.

Value, \$4,000.

No. 3. A shaft 4 x 8 ft., 140 ft. deep, N.E. cor.  
of which bears N. 87° 40' E., 500 ft. from post at  
west end center.

Value, \$1500.

No. 4. A shaft 5 x 9 1/2 ft. 560 ft. deep, with  
levels along the ledge as follows: at a depth of  
150 feet, easterly 500 ft., and westerly 140 ft.; at  
a depth of 220 feet, 60 ft. easterly and 70 ft.  
westerly, at a depth of 300 ft.; 530 ft. westerly  
and 240 ft. easterly, at a depth of 325 ft., 110

W

2



142

feet easterly; at a depth of 400 ft., 502 ft. westerly; at a depth of 500, ft. 604 ft. westerly and 160 ft. easterly. A winze starts at 210 ft. east of shaft, connects 2d level with 4th level. A winze started on 3d level, 120 ft. west of shaft is carried down on an incline so as to connect with 500 ft. level at a distance of 160 ft. west of shaft; then carried down to the 6th level connecting with it at a distance of 240 feet west of shaft; is then carried below the 6th level a distance of 150 feet.

Most of the vein is stoped out between the 1st and 3d level east, and between 3d and 5th level west.

Approximate value of work, \$50,000.

From 3d level west a cross cut 460 ft. long runs southerly for the Buckley lode.

The N.E. cor. of shaft bears N.  $82^{\circ}56'$  E., 335 ft. from W. end center.

#### Other improvements.

A frame building 30 x 40 feet, containing a complete steam hoist, the S.W. cor. of which bears N.  $77^{\circ}40'$  E., 326.5 ft. from post at west end center.

A frame building covered with iron on the outside consisting of main building 200 x 50 ft., containing 24 pans and 12 settlers, and a pair of Corliss engines, with annex on east 40 x 60 feet containing 40 stamps, and an annex on the west containing 4 80 H.P. boilers, the N.W. cor. of which main building bears S.  $44^{\circ}32'$  E., 198 ft. from post at west end center.

#### On Western View lode

No. 1. Incline shaft 4 x 8 x 35 ft. deep, with drift 75 ft. long, westerly, reaching under point of discovery and stoped for 23 ft. above the drift, the N.E. cor. of which bears S.  $9^{\circ}30'$  W., 13 ft. from post at E.E.Center.

Value, \$1500.

143

No. 2. A shaft 3 1/2 ft. x 7 ft. x 60 ft. deep, the N.E. cor. of which bears N. 17° 32' W., 101 ft. from E. E. center.

Value. \$500.00

On Desert Prospect lode,

No. 1. An incline shaft 4 x 8 ft., 150 ft. deep, with a drift at a depth of 20 ft. running S. 36° 20' E., 50 ft. long, under point of discovery, N.E. cor of shaft bears N. 36° 20' W., 44 ft. from post at east end center.

Value. \$1800.

On Buckley lode.

No. 1. An incline discovery shaft, 3 1/2 x 6 1/2 x 20 ft. deep, at initial loc. mon.

No Value. \$150.

No. 2. An incline shaft 4 x 8 ft. x 10 ft. deep, N.E. cor. of which bears S. 36° 38' W., 13 ft. from In. Loc. Mon.

Value. \$60.

No. 3;  
A cross cut from 3d level in Occident mine shaft, running southerly 460 feet in under Buckley lode,

Value of work on Buckley, \$1500.

On Horn Silver lode.

No. 1. Discovery tunnel 3 1/2 ft. x 7 ft. running easterly along the ledge 100 ft. and connecting with the main shaft, at a depth of 40 feet.

Value. \$1000.00

No. 2. Shaft 5 x 9 ft. 300 ft. deep, with levels as follows; at a depth of 40 feet, easterly 300 ft long, being a continuation of the discovery tunnel; at a depth of 100 ft.; westerly 450 ft. and easterly 300 ft.; at depth of 200 ft., 400 ft. westerly and 350 feet easterly; A winze connects 100 ft. level west with 200 ft. level west at a distance of 100 ft. from the shaft.

144

The ore vein has been stoped out between the 40 and 100 ft. levels.

The N.W. cor. of shaft bears S. 79° E., 98.75 ft. from In. Loc. Mon. Val. \$30,000.

Other improvements.

A frame building 20 x 30 ft. enclosing a steam hoist, the S.W. cor. of which bears S. 83° 50' E., 80 ft. from In. Loc. Mon.

On G. A. R. lode.

No. 1. Discovery shaft, 5 x 7 ft., 52 ft. deep, at initial loc. mon.

Value, \$400.00

No. 2. A shaft 3 1/2 x 7 x 64 ft. deep,, the N.E. cor. of which bears S. 33° 40' W., 537 ft. from cor. No. 1.

Value. \$500.

No. 3. A shaft 4 1/2 ft. x 7 ft., x 114 ft. deep, with drift 99 ft. along, running easterly along ledge from bottom of shaft; the N.E. cor. of which bears S. 70° 55' E., 431 ft. from In. Loc. Mon.

Value. \$2000.

No. 4. A shaft 5 x 7 ft. x 225 ft. deep, connecting from the bottom with ~~IM~~ 200 ft. level from main shaft; the N.E. cor. of which bears N. 72° 20' W., 100 ft. from In. Loc. Mon.

Value. \$4,000.

No. 5. Main working shaft 500 ft. deep, S.E. cor. of which bears S. 50° W., 109 ft. from Init. loc. mon.; levels running easterly along the ledge from main shaft at a depth of 50 ft., 325 ft. long; at a depth of 100 ft., 1200 ft. long; at a depth of 125 ft., 200 ft. long; at a depth of 500 ft., 400 ft. long; the end of 50 ft. level connects by winze with 500 ft. level. Most of the ore vein is stoped from 100 ft. level up to near surface.

146

Levels from main shaft westerly along ledge at 50 ft. deep, 450 ft. long; at a depth of 100 ft. 250 ft. long; connecting from face by upraise, with 50 ft. level.

At a depth of 125 ft., 400 ft. long; at a depth of 500 ft. 200 ft. long; most of the ore vein being stoped out above the 125 ft. level.

Value, \$50,000.

Other improvements.

A frame building 24 x 30 feet, enclosing a steam hoist, the N.E. cor. of which bears S. 45° 10' W., 148 ft. from In. Loc. Mon.

A frame building used as a blacksmith shop 24 x 20 ft. the S.E. cor. of which bears S. 54° 40' W., 132 ft. from In. Loc. Mon.

A frame building 40 x 40 ft. used as an ore house the N.E. cor. of which bears S. 67° 30' W., 135 ft. from In. loc. mon.

A building sided up with corrugated iron 40 x 100 ft. containing a complete ten stamp silver mill, the S.E. cor. of which bears N. 86° 20' W., 439 ft. from In. loc. mon.

On Fraction Quartz lode,

No. 1. Discovery shaft, 4 x 7 x 15 ft. deep, at init. loc. mon.

Value, \$100.

The levels driven west along the vein from G. A. R. lode of this survey are intended to develop the Fraction Quartz lode.

On Oversight lode.

No. 1. Discovery shaft, 4 x 6 ft., 35 ft. deep, at init. loc. mon.,

Value, \$300.

No. 2. A shaft 4 1/2 x 6 1/2 ft., x 30 ft. deep, with drift along the ledge from bottom, 22 ft. east-

146

erly and 32 ft. westerly, the N.E. cor. of which bears S.  $64^{\circ}50'E.$ , 86 ft. from In. loc. mon.

Value. \$700.

No. 3. A shaft 4 x 7 ft. 50 ft. deep, with drifts along the ledge at bottom, 22 ft. easterly, and 42 ft. westerly and stoped above drifts to near surface, the N.E. cor. of which bears S.  $20^{\circ}20'E.$ , 48 ft. from In. Loc. Mon.

Value, \$1500.

No. 4. A tunnel 3 x  $6\frac{1}{2}$  ft. x 70 ft. long, course of tunnel S.  $42^{\circ}E.$ , the mouth of which bears S.  $19^{\circ}15'W.$ , 152 ft. from In. Loc. Mon.

Value, \$500.

No. 5. A shaft  $4\frac{1}{2}$  x 7 ft., 30 ft. deep, with drifts along the ledge from bottom 29 ft. westerly and 37 feet easterly, the N.E. cor. of which bears N.  $37^{\circ}50'W.$ , 34 ft. from In. Loc. Mon.

Value. \$600.

On Schaefer's Treasure lode.

No. 1. Small discovery cut at In. loc. mon. showing ledge.

No. 2. Main shaft, 5 x 10 x 250 ft. deep, with drifts at a depth of 60 ft. 150 ft. ~~near~~ easterly along the ledge and 60 ft. westerly along the ledge; at a depth of 135 ft., 100 ft. easterly and 40 ft. westerly along the ledge; at a depth of 210 ft., 60 ft. easterly and 40 ft. westerly along the ledge; the ore vein being stoped out above 60 ft. level to near surface and above 135 ft. levels to an average height of 40 ft. The N.W. corner of which bears N.  $88^{\circ}50'E.$ , 291.25 ft. from In. Loc. Mon.

Value, \$18000.00

No. 3. A shaft 4 x 6 x 40 ft. deep, the N.E. cor. of which bears N.  $59^{\circ}50'W.$ , 65 ft. from In. loc. mon.

Value, \$300.

No. 4. A shaft 4 x 8 ft. x 48 ft. deep, the N.E.

147

cor. of which bears S.  $74^{\circ}30'W.$ , 328.80 ft. from In. loc. mon.

Value, \$400.00

No 5. A tunnel 4 x 7 x 96 ft. long, runs south, the mouth of which bears S.  $24^{\circ}40'E.$ , 500 ft. from Cor. No. 4.

Value. \$700.

No. 6. A shaft 4 x 6 ft., 40 ft. deep, the N.E. cor. of which bears S.  $25^{\circ}49'E.$ , 473 ft. from cor. Cor. No 4.

Value. \$300.

No. 7. A shaft 5 x 8 ft., 90 ft. deep, with cross cut running 40 ft. northerly from bottom of shaft a and winze 30 ft. deep, from face of cross cut, and drift running along vein, N.  $75^{\circ}47'W.$ , 20 ft. long, with ore stoped for 40 ft. above drift, the N.E. cor. of which shaft bears S.  $1^{\circ}28'E.$ , 353 ft. from Cor. No. 4.

Value, \$2000.

No. 8. A shaft 4 x 6 ft., x 60 ft. deep, with drift running westerly from bottom of shaft, 30 ft. along ledge, the N.E. cor. of which bears S.  $13^{\circ}27'E.$ , 405 ft. from Cor. No. 4.

Value, \$700.

No. 9. A tunnel  $3\frac{1}{2}$  x  $6\frac{1}{2}$  ft. 42 ft. long, running S., the mouth of which bears S.  $1^{\circ}46'E.$ , 546 ft. from Cor. No. 1.

Value, \$300.

Other improvements.

A frame building 30 x 40 ft. containing a complete steam hoist and blacksmith shop, the N.W. cor. of which bears N.  $88^{\circ}12'E.$ , 287.20 ft. from In. loc. mon.

On Squawtum lode.

No. 1. A tunnel  $3\frac{1}{2}$  x 7 ft. running from In. Loc. Mon. N.  $71^{\circ}10'E.$ , 68 ft.

Value, \$500.

148

No. 2. A tunnel 3 x 6 x 32 ft. long, running E., the mouth of which bears S. 43° 20' E., 167 ft. from Cor. No. 4.

Value, \$225.

No. 3. A tunnel 4 x 6 1/2 ft., 102 ft. long, course S. 29 40 W., the mouth of which bears S. 20° 10' W., 164 ft. from Cor. No. 4.

Value, \$1200.

No. 4. A tunnel 3 1/2 x 6 1/2 x 78 ft. long, course N. 45° 30' E., the mouth of which bears N. 77° 05' W., 53 ft. from In. loc. mon.

Value, \$500.00

No. 5. A tunnel 3 x 6 1/2 x 100 ft. long, course N. 45° 35' E., the mouth of which bears S. 13° 18' E., 200 ft. from In. loc. mon.

Value, \$1000.00

No. 6. A tunnel 4 x 7 x 75 ft. long, course N. 47° 50' E., the mouth of which bears S. 22° 20' E., 271 1/2 from initial location monument.

Value, \$800.00

On Nora R. lode.

No. 1. Discovery cut 4 x 6 ft. long, 4 ft. deep, in face, at init. loc. mon.

Value, \$15.

No. 2. An incline shaft 4 x 6 ft. 47 ft. deep, the N.E. cor. of which bears N. 78° 36' E., 195 ft. from W. end center.

Value, \$400.

No. 3. An incline shaft 4 x 6 ft., 16 ft. deep, the N.E. cor. of which bears N. 78° 36' E., 122 ft. from West end center.

Value, \$100.

On Grand Central lode.

No. 1. Discovery shaft, 5 x 9 x 215 ft. deep, at init. loc. mon.

Value, \$4000.00

149  
On Junction Lode.

No. 1. Discovery shaft, 4 x 8 ft. x 20 ft. deep, at initial location monument.

Value, \$200.00

The levels driven east from Horn Silver main shaft are calculated to develop the Junction and Orient Lodes of this survey.

On Orient Lode.

No. 1. Discovery cut 6 ft. wide, 10 ft. long, and 5 ft. deep in face, running easterly along the ledge from initial location monument.

Value, \$40.00.

The levels running east from Horn Silver main shaft are calculated to develop the Junction and Orient Lodes.

On Midway Lode.

No. 1. Discovery shaft 4 x 7 ft. x 10 ft. deep. *at Smt. Loc. Mon.*

Value \$65.00

On Midway Extension Lode.

No. 2. Discovery shaft 4 x 7 ft. x 56 ft. deep, at initial location monument.

Value, \$595.00

On Aquarius Lode.

The improvements on this claim consist of a drift driven from the end of a cross-cut started from the south side of the deep shaft on the Blind Goddess Lode of this survey, 92 feet below the collar of said shaft, the course of said cross-cut being S. 47° 10' W., for a distance of 124 ft., said point being immediately below initial location monument, at which point it reaches a vein of ore, the strike of said vein of ore being S. 11° 40' W.; said cross-cut or drift extending along said vein of ore, S. 11° 40' W., for a distance of 1500 ft. along said Aquarius Lode. *from initial monument.*

Value of said 80 ft. of drift \$750.00



150  
On Little Giant Lode.

No. 1. A small discovery cut 3 ft. wide, 5 ft. long, 2 ft. deep in face, at initial location monument.

Value, \$5.00

No. 2. An incline shaft, 4 x 7 ft. x 35 ft. deep, the N.E. Cor. of which bears S. 56° 10' W., 36.6 ft. from Cor. No. 3.

Value, \$300.00

No. 3. A shaft 3.5 x 6.5 x 25 ft. deep, N.E. Cor. of which bears S. 69° 40' W. 106 ft. from Cor. No. 3.

Value, \$200.00

On Hillside Lode.

No. 1. Discovery tunnel, 3.5 x 6.5 ft. x 40 ft. long, running S.W. from initial location monument,

Value, \$275.00

No. 2. A shaft 3.5 x 6 ft., 6 ft. deep, N.E. Cor. of which bears S. 38° 38' W., 180 ft. from Cor. No. 1.

Value, \$60.00

No. 3. A tunnel 4 x 7 ft. 22 ft. long, course N.E., with cross-cut 9 x 7 ft., 23 ft. long, from face easterly, the mouth of which bears S. 46° 10' W 316 ft. from Cor. No. 1,

Value, \$600.00

No. 4. A dwelling house, 22x 22 ft., the S.W. Cor. of which bears S. 35° 44' W., 465 ft. from Cor. no. 1.

On Lookout Lode.

No. 1. Discovery shaft 4 x 6.5 ft. x 30 ft. deep at initial location monument.

Value, \$300.00

This claim is being developed from the lower workings of the Horn Silver Lode, of this survey.

On Ellington Lode.

No. 1. Discovery shaft, 4 x 7 ft., x 15 ft. deep, at initial location monument.

157  
Value, \$100.00

The lower workings of the Horn Silver Lode of this survey, are calculated to open up the Ellington Lode.

On Peer Lode.

No. 1. Discovery shaft 4 x 6.5 ft., x 30 ft. deep being same shaft that is mentioned in the field-notes of survey of Lookout Lode.

Value, \$300.00

-----

#### LOCATION.

This claim is located in the Indian Secret Mining District, Mohave County, Arizona, on unsurveyed land, approximately in Townships 26 N., Ranges 18 and 19 W., Gila and Salt River Base and Meridian. The nearest post office is "White Hills". These claims are situate in the foot-hills on the east side of Sacramento Valley, about five miles from what is known as "Grassy Flat", on the old road to Bonelli's Ferry.

-----

#### INSTRUMENT.

This survey was made with a Heller & Brightley transit, with solar attachment. The courses were deflected from the true meridian as determined by solar and Polaris observations. The distances were measured with a fifty-foot chain and five-hundred foot steel tape.

*Otto F. Kuncer*

U. S. Deputy Mineral Surveyor.

-----

# FINAL OATHS FOR SURVEYS.

## LIST OF NAMES.

A list of the names of the individuals employed by O. F. Quencer  
 United States Deputy Mineral Surveyor, to assist in running, measuring, and marking the lines  
 corners and boundaries described in the foregoing field notes of the survey of the mining claim  
 of David N. Moffat, Claimant  
 known as ~~the~~ Contained in Annexed Papers  
 and showing the respective capacities in which they acted.

Joseph C. Sainsbury, Chairman.  
R. J. Jackson, Chairman.  
L. V. Beauchamp, Axman.  
F. G. Bechtel, Flagman.

## FINAL OATHS OF ASSISTANTS.

We, Joseph C. Sainsbury and R. J. Jackson and L. V. Beauchamp  
 and F. G. Bechtel, do solemnly swear that we assisted O. F. Quencer  
Quencer, United States Deputy Mineral Surveyor, in marking the corners and  
 surveying the boundaries of the mining claim of

David N. Moffat, Claimant

known as ~~the~~ Contained in Annexed Papers, represented  
 in the foregoing field notes as having been surveyed by said deputy mineral surveyor and under  
 his direction; and that said survey has been in all respects, to the best of our knowledge and  
 belief, faithfully and correctly executed, and the corner and boundary monuments established  
 according to law and the instructions furnished by the United States Surveyor-General for

Arizona Territory.

Joseph C. Sainsbury, Chairman.  
R. J. Jackson, Chairman.  
L. V. Beauchamp, Axman.  
F. G. Bechtel, Flagman.

Subscribed and sworn to by the above-named persons before me  
 this 10<sup>th</sup> day of July, 1897

Obe Lefner  
 County Recorder

By O. F. Quencer  
 Deputy Recorder

Western View mine, ✓  
 Garfield Fraction mine, ✓  
 Desert Prospect mine, ✓  
 G. A. R. Fraction mine, ✓  
 Oversight mine, ✓  
 Goadstick mine, ✓  
 Ellington mine, ✓  
 Center millsite, ✓  
 Orient mine, ✓  
 HornSilver millsite, ✓  
 Garfield mine, ✓  
 Fraction Quartz millsite, ✓  
 Occident mine, ✓  
 Junction millsite, ✓  
 Daisy mine, ✓  
 Abe Lincoln millsite, ✓  
 Little Giant mine, ✓  
 Prince Albert millsite, ✓  
 Rip Van Winkle mine, ✓  
 Norma millsite, ✓  
 Emma mine, ✓  
 Midway Extension mine, ✓  
 Blind Goddess mine, ✓  
 Grand Central mine, ✓  
 Buckley mine, ✓  
 Nora R. mine, ✓  
 Lookout mine, ✓  
 Junction mine, ✓  
 Abe Lincoln mine, ✓  
 Prince Albert mine, ✓  
 Norma mine, ✓

Ellington millsite, ✓  
 Midway millsite, ✓  
 Midway mine, ✓  
 Orient millsite, ✓  
 African mine, ✓  
 Garfield millsite, ✓  
 Nellie Blye mine, ✓  
 Occident millsite, ✓  
 G. A. R. mine, ✓  
 Daisy millsite, ✓  
 Hillside, mine, ✓  
 Little Giant millsite, ✓  
 Squawtum mine, ✓  
 Rip Van Winkle millsite, ✓  
 Schaefer's Treasure mine, ✓  
 Emma millsite, ✓  
 Aquarius mine, ✓  
 Peer mine, ✓  
 Lone Star mine, ✓  
 Norma Fraction mine, ✓  
 Big Joshua mine, ✓  
 Lookout millsite, ✓  
 Center mine, ✓  
 Horn Silver mine, ✓  
 African Millsite, ✓  
 Fraction Quartz mine, ✓  
 Nellie Blye millsite, ✓  
 G. A. R. Millsite, ✓  
 Hillside millsite, ✓  
 Squawtum millsite, ✓  
 Schaefer's Treasure millsite. ✓

(4-686.)

FINAL OATH OF U. S. DEPUTY MINERAL SURVEYOR.

I, O. F. Kuencer, U. S. Deputy Mineral Surveyor, do solemnly swear that, in pursuance of instructions received from the United States Surveyor General for Arizona, dated April 16<sup>th</sup>, 1897, I have, in strict conformity to the laws of the United States, the official regulations and instructions thereunder, and the instructions of said Surveyor General, faithfully and correctly executed the survey of the Mining Claims of David G. Moffat, known as the contained in the annexed list, situate in Indian Secret Mining District, Mohave County, \_\_\_\_\_, in Section \_\_\_\_\_, Township No. \_\_\_\_\_, Range No. \_\_\_\_\_, and designated as Survey No. 1256 A & B, as represented in the foregoing field notes, which accurately show the boundaries of said mining claim as distinctly marked by monuments on the ground, and described in the attached copy of the location certificate, which was received by me from the Surveyor General with said instructions, and that all the corners of said survey have been established and perpetuated in strict accordance with the law, official regulations and instructions thereunder; and I do further solemnly swear that the foregoing are the true and original field notes of said survey and my report therein, and that the labor expended and improvements made upon said mining claim by claimant or his grantors are as therein fully stated, and that the character, extent, location and itemized value thereof are specified therein with particularity and full detail, and that no portion of said labor or improvements so credited to this claim has been included in the estimate of expenditures upon any other claim.

O. F. Kuencer  
U. S. Deputy Mineral Surveyor.

Subscribed and sworn to by the said O. F. Kuencer  
U. S. Deputy Mineral Surveyor, before me A. LeFever  
County Recorder of Mohave County this 16<sup>th</sup>  
day of September, 1897.

A. LeFever  
Recorder of Mohave County.

# Affidavit of Five Hundred Dollars Improvements.

We John W. Marshall and William A. Robinson

of lawful age, being first duly sworn according to law, depose and say: that we are acquainted

with the Mining claims as mentioned in enclosed list mining claim, situated in

Indian Secret Mining district, Mohave County,


Arizona Territory, for which David H. Moffat,

has made application for survey prior to application for patent under the provisions of the Act of Congress, approved May 10, 1872; and that the labor done and improvements made thereon by the applicant and his grantors exceed Five Hundred Dollars in value, and further that we are not personally interested in said mine.

John W. Marshall  
William A. Robinson

TERRITORY OF ARIZONA,

County of Mo-have } ss.



SWORN to and subscribed before me, this

18th day of Sept 1897

A. Neata

My Commission Expires Dec 14<sup>th</sup> 1900 Notary Public

|                           |                          |                              |
|---------------------------|--------------------------|------------------------------|
| Wellington,               | Midway Extension,        | Aquarius,                    |
| Western View,             | Blind Goddess,           | Pearl,                       |
| Garfield Fraction,        | Grand Central,           | Lone Star,                   |
| Desert Prospect,          | Desert Prospect Amended, | Norma Fraction,              |
| G. A. R. Fraction,        | Buckley,                 | Big Joshua,                  |
| Oversight,                | Nora R.                  | Nora R. Amended,             |
| Goadstick,                | Lookout,                 | Lookout Millsite,            |
| Ellington,                | Ellington Millsite,      | Center,                      |
| Center Millsite,          | Midway,                  | Midway Millsite,             |
| Orient,                   | Orient Millsite,         | Horn Silver,                 |
| Horn Silver Millsite,     | African,                 | African Millsite,            |
| Garfield,                 | Garfield Millsite,       | Fraction Quartz,             |
| Fraction Quartz Millsite, | Nellie Blye,             | Nellie Blye Millsite,        |
| Occident,                 | Occident Millsite,       | Junction,                    |
| Junction Millsite,        | G. A. R.                 | G. A. R. Millsite,           |
| Daisy,                    | Daisy Millsite,          | Abi Lincoln,                 |
| Abi Lincoln Millsite,     | Hillsite,                | Hillsite Millsite,           |
| Little Giant,             | Little Giant Millsite,   | Prince Albert,               |
| Prince Albert Millsite,   | Squawtum,                | Squawtum Millsite,           |
| Rip Van Winkle,           | Rip Van Winkle Millsite, | Norma,                       |
| Norma Millsite,           | Schafers. Fraasura,      | Schafers. Fraasura Millsite, |
| Emma,                     | Emma Millsite,           |                              |

NON-MINERAL AFFIDAVIT.

TERRITORY OF ARIZONA,

County of Mohave } ss.

and

of said

County and Territory, being first duly sworn, each for himself and not one for the other, deposes and says; that he is well acquainted with the land of the

Abe Lincoln mill-site claim, situated in Indian Secret Mining District, Gila and Salt River Meridian, in the County of Mohave and Territory of Arizona, claimed by David H. Moffat

applicant for United States patent therefor; that he is well acquainted with the character of said described land included within the boundary lines as officially surveyed by O. J. Quencer United States Deputy Mineral Surveyor, having frequently passed over the same; that his knowledge of such land is such as to enable him to testify understandingly with regard thereto; that there is not to his knowledge, within the limits thereof, any vein or lode of quartz or other rock in place bearing gold, silver, cinnabar, lead, tin or copper, or any deposit of coal; that there is not within the limits of said land, within his knowledge, any placer, cement, gravel or other valuable mineral deposit; that no portion of said land is claimed under the local customs or rules of miners or otherwise; that no portion of said land is worked for minerals during any part of the year by any person or persons; that said land is essentially non-mineral land, and that there is within the boundaries of said claim improvements, to-wit:

and that he has no interest whatever in said described mill-site claim.

John F. Jones  
W. H. W. Hamilton

Subscribed and Sworn to before me this Fourth day of Sept A. D. 1897, and I hereby certify that the foregoing affidavit was read to the said John F. Jones and W. H. W. Hamilton previous to their names being subscribed thereto, and that deponents are reputable persons to whose affidavits full faith and credit should be given.



A Neaton  
Notary Public



# NON-MINERAL AFFIDAVIT.

TERRITORY OF ARIZONA,

County of Mohave } ss.

and \_\_\_\_\_ of said

County and Territory, being first duly sworn, each for himself and not one for the other, deposes and says; that he is well acquainted with the land of the

G. G. G. Mining Mohave mill-site claim, situated in Indian Secret District, Gila and Salt River Meridian, in the County of \_\_\_\_\_ and Territory of Arizona, claimed by David H. Moffat

applicant for United States patent therefor; that he is well acquainted with the character of said described land included within the boundary lines as officially surveyed by O. F. Quencer United States Deputy Mineral Surveyor, having frequently passed over the same; that his knowledge of such land is such as to enable him to testify understandingly with regard thereto; that there is not to his knowledge, within the limits thereof, any vein or lode of quartz or other rock in place bearing gold, silver, cinnabar, lead, tin or copper, or any deposit of coal; that there is not within the limits of said land, within his knowledge, any placer, cement, gravel or other valuable mineral deposit; that no portion of said land is claimed under the local customs or rules of miners or otherwise; that no portion of said land is worked for minerals during any part of the year by any person or persons; that said land is essentially non-mineral land, and that there is within the boundaries of said claim improvements, to-wit:

and that he has no interest whatever in said described mill-site claim.

John F. Jones  
W. H. Hamilton

Subscribed and Sworn to before me this Fourth day of Sept A. D. 1897, and I hereby certify that the foregoing affidavit was read to the said John F. Jones and W. H. Hamilton previous to their names being subscribed thereto, and that deponents are reputable persons to whose affidavits full faith and credit should be given.



A. N. Eaton  
Notary Public

NON-MINERAL AFFIDAVIT.

TERRITORY OF ARIZONA,

County of Mohave } ss.

and \_\_\_\_\_ of said

County and Territory, being first duly sworn, each for himself and not one for the other,

deposes and says; that he is well acquainted with the land of the \_\_\_\_\_

Junction mill-site claim, situated in Indian Secret

Mining District, Gila and Salt River Meridian, in the County of

Mohave and Territory of Arizona, claimed by \_\_\_\_\_

David H. Moffat

applicant for United States patent therefor; that he is well acquainted with the

character of said described land included within the boundary lines as officially

surveyed by O. F. Quencer United States Deputy Mineral

Surveyor, having frequently passed over the same; that his knowledge of such land is

such as to enable him to testify understandingly with regard thereto; that there is not

to his knowledge, within the limits thereof, any vein or lode of quartz or other rock in

place bearing gold, silver, cinnabar, lead, tin or copper, or any deposit of coal; that

there is not within the limits of said land, within his knowledge, any placer, cement,

gravel or other valuable mineral deposit; that no portion of said land is claimed under

the local customs or rules of miners or otherwise; that no portion of said land is worked

for minerals during any part of the year by any person or persons; that said land is

essentially non-mineral land, and that there is within the boundaries of said claim

improvements, to-wit:

\_\_\_\_\_

and that he has no interest whatever in said described mill-site claim.

John F. Jones

W. H. Hamilton

Subscribed and Sworn to before me this Fourth day

of Sept A. D. 1897, and I hereby certify that

the foregoing affidavit was read to the said John F. Jones

and W. H. Hamilton

previous to their names being subscribed thereto, and that

deponents are reputable persons to whose affidavits full faith

and credit should be given.

A. Neaton

Notary Public



NON-MINERAL AFFIDAVIT.

TERRITORY OF ARIZONA,

County of *Mohave* } ss.

and of said County and Territory, being first duly sworn, each for himself and not one for the other, deposes and says; that he is well acquainted with the land of the

*African* mill-site claim, situated in *Indian Secret Mining Mohave* District, Gila and Salt River Meridian, in the County of and Territory of Arizona, claimed by *David H. Moffat.*

applicant for United States patent therefor; that he is well acquainted with the character of said described land included within the boundary lines as officially surveyed by *O. F. Quencer* United States Deputy Mineral Surveyor, having frequently passed over the same; that his knowledge of such land is such as to enable him to testify understandingly with regard thereto; that there is not to his knowledge, within the limits thereof, any vein or lode of quartz or other rock in place bearing gold, silver, cinnabar, lead, tin or copper, or any deposit of coal; that there is not within the limits of said land, within his knowledge, any placer, cement, gravel or other valuable mineral deposit; that no portion of said land is claimed under the local customs or rules of miners or otherwise; that no portion of said land is worked for minerals during any part of the year by any person or persons; that said land is essentially non-mineral land, and that there is within the boundaries of said claim improvements, to-wit:

and that he has no interest whatever in said described mill-site claim.

*John F. Jones*  
*W. H. Hamilton*

Subscribed and Sworn to before me this *Fourth* day of *Sept* A. D. 189*7*, and I hereby certify that the foregoing affidavit was read to the said *John F. Jones* and *W. H. Hamilton* previous to their names being subscribed thereto, and that deponents are reputable persons to whose affidavits full faith and credit should be given.



*A. Neaton*  
*Notary Public*

NON-MINERAL AFFIDAVIT.

TERRITORY OF ARIZONA, }  
County of Mohave } ss.

and \_\_\_\_\_ of said  
County and Territory, being first duly sworn, each for himself and not one for the other,

deposes and says; that he is well acquainted with the land of the  
Nellie Blye mill-site claim, situated in Indian Secret  
Mining District, Gila and Salt River Meridian, in the County of  
Mohave and Territory of Arizona, claimed by \_\_\_\_\_  
David B. Moffat.

applicant for United States patent therefor; that he is well acquainted with the  
character of said described land included within the boundary lines as officially  
surveyed by O. F. Ruencer United States Deputy Mineral  
Surveyor, having frequently passed over the same; that his knowledge of such land is  
such as to enable him to testify understandingly with regard thereto; that there is not  
to his knowledge, within the limits thereof, any vein or lode of quartz or other rock in  
place bearing gold, silver, cinnabar, lead, tin or copper, or any deposit of coal; that  
there is not within the limits of said land, within his knowledge, any placer, cement,  
gravel or other valuable mineral deposit; that no portion of said land is claimed under  
the local customs or rules of miners or otherwise; that no portion of said land is worked  
for minerals during any part of the year by any person or persons; that said land is  
essentially non-mineral land, and that there is within the boundaries of said claim  
improvements, to-wit:

and that he has no interest whatever in said described mill-site claim.

John F. Jones  
W. H. W. Hamilton

Subscribed and Sworn to before me this Fourth day  
of Sept A. D. 1897, and I hereby certify that  
the foregoing affidavit was read to the said John F. Jones  
and W. H. W. Hamilton

previous to their names being subscribed thereto, and that  
deponents are reputable persons to whose affidavits full faith  
and credit should be given.

A. W. Eaton  
Notary Public



NON-MINERAL AFFIDAVIT.

TERRITORY OF ARIZONA,

County of Mohave } ss.

and of said County and Territory, being first duly sworn, each for himself and not one for the other, deposes and says; that he is well acquainted with the land of the Center

mill-site claim, situated in Indian Secret

Mining District, Gila and Salt River Meridian, in the County of Mohave and Territory of Arizona, claimed by:

David H. Moffat

applicant for United States patent therefor; that he is well acquainted with the character of said described land included within the boundary lines as officially surveyed by O. F. Ruencer United States Deputy Mineral Surveyor, having frequently passed over the same; that his knowledge of such land is such as to enable him to testify understandingly with regard thereto; that there is not to his knowledge, within the limits thereof, any vein or lode of quartz or other rock in place bearing gold, silver, cinnabar, lead, tin or copper, or any deposit of coal; that there is not within the limits of said land, within his knowledge, any placer, cement, gravel or other valuable mineral deposit; that no portion of said land is claimed under the local customs or rules of miners or otherwise; that no portion of said land is worked for minerals during any part of the year by any person or persons; that said land is essentially non-mineral land, and that there is within the boundaries of said claim improvements, to-wit:

and that he has no interest whatever in said described mill-site claim.

John F. Jones  
W. H. W. Hamilton

Subscribed and Sworn to before me this Fourth day of Sept A. D. 1897, and I hereby certify that the foregoing affidavit was read to the said John F. Jones and W. H. W. Hamilton

previous to their names being subscribed thereto, and that deponents are reputable persons to whose affidavits full faith and credit should be given.



A. Eaton  
Notary Public

NON-MINERAL AFFIDAVIT.

TERRITORY OF ARIZONA,

County of *Mohave* } ss.

and \_\_\_\_\_ of said

County and Territory, being first duly sworn, each for himself and not one for the other, deposes and says; that he is well acquainted with the land of the *Ellington*

mill-site claim, situated in *Indian Secret*

*Mining* District, Gila and Salt River Meridian, in the County of  
*Mohave* and Territory of Arizona, claimed by

*David H. Moffat*

applicant for United States patent therefor; that he is well acquainted with the character of said described land included within the boundary lines as officially surveyed by *O. F. Huencer* United States Deputy Mineral Surveyor, having frequently passed over the same; that his knowledge of such land is such as to enable him to testify understandingly with regard thereto; that there is not to his knowledge, within the limits thereof, any vein or lode of quartz or other rock in place bearing gold, silver, cinnabar, lead, tin or copper, or any deposit of coal; that there is not within the limits of said land, within his knowledge, any placer, cement, gravel or other valuable mineral deposit; that no portion of said land is claimed under the local customs or rules of miners or otherwise; that no portion of said land is worked for minerals during any part of the year by any person or persons; that said land is essentially non-mineral land, and that there is within the boundaries of said claim improvements, to-wit:

and that he has no interest whatever in said described mill-site claim.

*John F. Jones*  
*W. H. W. Hamilton*

Subscribed and Sworn to before me this *Fourth* day of *Sept* A. D. 1897, and I hereby certify that the foregoing affidavit was read to the said *John F. Jones* and *W. H. W. Hamilton*

previous to their names being subscribed thereto, and that deponents are reputable persons to whose affidavits full faith and credit should be given.

*A. Neaton*  
*Notary Public*



NON-MINERAL AFFIDAVIT.

TERRITORY OF ARIZONA,

County of *Mohave* } ss.

and \_\_\_\_\_ of said

County and Territory, being first duly sworn, each for himself and not one for the other, deposes and says: that he is well acquainted with the land of the


*Green* mill-site claim, situated in *Indian Secret* District, Gila and Salt River Meridian, in the County of *Mining Mohave* and Territory of Arizona, claimed by *David H. Moffat*

applicant for United States patent therefor; that he is well acquainted with the character of said described land included within the boundary lines as officially surveyed by *O. F. Ruessler* United States Deputy Mineral Surveyor, having frequently passed over the same; that his knowledge of such land is such as to enable him to testify understandingly with regard thereto; that there is not to his knowledge, within the limits thereof, any vein or lode of quartz or other rock in place bearing gold, silver, cinnabar, lead, tin or copper, or any deposit of coal; that there is not within the limits of said land, within his knowledge, any placer, cement, gravel or other valuable mineral deposit; that no portion of said land is claimed under the local customs or rules of miners or otherwise; that no portion of said land is worked for minerals during any part of the year by any person or persons; that said land is essentially non-mineral land, and that there is within the boundaries of said claim improvements, to-wit:

and that he has no interest whatever in said described mill-site claim.

*John F. Jones*  
*W. H. Hamilton*

Subscribed and Sworn to before me this *Fourth* day of *Sept* A. D. 189*7*, and I hereby certify that the foregoing affidavit was read to the said *John F. Jones* and *W. H. Hamilton* previous to their names being subscribed thereto, and that deponents are reputable persons to whose affidavits full faith and credit should be given.



*Wm. E. Eaton*  
Notary Public

NON-MINERAL AFFIDAVIT.

TERRITORY OF ARIZONA,

County of Mohave } ss.

and \_\_\_\_\_ of said County and Territory, being first duly sworn, each for himself and not one for the other, deposes and says; that he is well acquainted with the land of the \_\_\_\_\_

Midway mill-site claim, situated in Indian Secret Mining District, Gila and Salt River Meridian, in the County of Mohave and Territory of Arizona, claimed by David H. Moffat

applicant for United States patent therefor; that he is well acquainted with the character of said described land included within the boundary lines as officially surveyed by O. F. Keencer United States Deputy Mineral Surveyor, having frequently passed over the same; that his knowledge of such land is such as to enable him to testify understandingly with regard thereto; that there is not to his knowledge, within the limits thereof, any vein or lode of quartz or other rock in place bearing gold, silver, cinnabar, lead, tin or copper, or any deposit of coal; that there is not within the limits of said land, within his knowledge, any placer, cement, gravel or other valuable mineral deposit; that no portion of said land is claimed under the local customs or rules of miners or otherwise; that no portion of said land is worked for minerals during any part of the year by any person or persons; that said land is essentially non-mineral land, and that there is within the boundaries of said claim improvements, to-wit:

and that he has no interest whatever in said described mill-site claim.

John F. Jones  
W. H. W. Hamilton

Subscribed and Sworn to before me this Fourth day of Sept A. D. 1897, and I hereby certify that the foregoing affidavit was read to the said John F. Jones and W. H. W. Hamilton previous to their names being subscribed thereto, and that deponents are reputable persons to whose affidavits full faith and credit should be given.



A. N. Eaton  
Notary Public



NON-MINERAL AFFIDAVIT.

TERRITORY OF ARIZONA,

County of

Mohave

ss.

and

of said

County and Territory, being first duly sworn, each for himself and not one for the other, deposes and says; that he is well acquainted with the land of the

Occident mill-site claim, situated in Indian Secret Mining District, Gila and Salt River Meridian, in the County of Mohave and Territory of Arizona, claimed by David H. Moffat.

applicant for United States patent therefor; that he is well acquainted with the character of said described land included within the boundary lines as officially surveyed by O. F. Ruencer United States Deputy Mineral Surveyor, having frequently passed over the same; that his knowledge of such land is such as to enable him to testify understandingly with regard thereto; that there is not to his knowledge, within the limits thereof, any vein or lode of quartz or other rock in place bearing gold, silver, cinnabar, lead, tin or copper, or any deposit of coal; that there is not within the limits of said land, within his knowledge, any placer, cement, gravel or other valuable mineral deposit; that no portion of said land is claimed under the local customs or rules of miners or otherwise; that no portion of said land is worked for minerals during any part of the year by any person or persons; that said land is essentially non-mineral land, and that there is within the boundaries of said claim improvements, to-wit:

and that he has no interest whatever in said described mill-site claim.

John F. Jones
W. H. W. Hamilton

Subscribed and Sworn to before me this Fourth day of Sept A. D. 1897, and I hereby certify that the foregoing affidavit was read to the said John F. Jones and W. H. W. Hamilton previous to their names being subscribed thereto, and that deponents are reputable persons to whose affidavits full faith and credit should be given.



A. N. Eaton
Notary Public

NON-MINERAL AFFIDAVIT.

TERRITORY OF ARIZONA,

County of Mohave } ss.

and

of said

County and Territory, being first duly sworn, each for himself and not one for the other,

deposes and says; that he is well acquainted with the land of the Fraction

Quartz mill-site claim, situated in Indian Secret

Mining District, Gila and Salt River Meridian, in the County of

Mohave and Territory of Arizona, claimed by

David H. Moffat

applicant for United States patent therefor; that he is well acquainted with the

character of said described land included within the boundary lines as officially surveyed by O. F. Ruencer -

United States Deputy Mineral

Surveyor, having frequently passed over the same; that his knowledge of such land is

such as to enable him to testify understandingly with regard thereto; that there is not

to his knowledge, within the limits thereof, any vein or lode of quartz or other rock in

place bearing gold, silver, cinnabar, lead, tin or copper, or any deposit of coal; that

there is not within the limits of said land, within his knowledge, any placer, cement,

gravel or other valuable mineral deposit; that no portion of said land is claimed under

the local customs or rules of miners or otherwise; that no portion of said land is worked

for minerals during any part of the year by any person or persons; that said land is

essentially non-mineral land, and that there is within the boundaries of said claim

improvements, to-wit:

and that he has no interest whatever in said described mill-site claim.

John F. Jones

W. H. W. Hamilton

Subscribed and Sworn to before me this Fourth day

of Sept A. D. 1897, and I hereby certify that

the foregoing affidavit was read to the said John F. Jones

and W. H. W. Hamilton

previous to their names being subscribed thereto, and that

deponents are reputable persons to whose affidavits full faith

and credit should be given.



N. H. Eaton

Notary Public

NON-MINERAL AFFIDAVIT.

TERRITORY OF ARIZONA,

County of Mohave } ss.

..... and ..... of said County and Territory, being first duly sworn, each for himself and not one for the other, deposes and says; that he is well acquainted with the land of the

Garfield mill-site claim, situated in Indian Secret Mining District, Gila and Salt River Meridian, in the County of Mohave and Territory of Arizona, claimed by David H. Moffat

applicant for United States patent therefor; that he is well acquainted with the character of said described land included within the boundary lines as officially surveyed by O. F. Ruencer United States Deputy Mineral Surveyor, having frequently passed over the same; that his knowledge of such land is such as to enable him to testify understandingly with regard thereto; that there is not to his knowledge, within the limits thereof, any vein or lode of quartz or other rock in place bearing gold, silver, cinnabar, lead, tin or copper, or any deposit of coal; that there is not within the limits of said land, within his knowledge, any placer, cement, gravel or other valuable mineral deposit; that no portion of said land is claimed under the local customs or rules of miners or otherwise; that no portion of said land is worked for minerals during any part of the year by any person or persons; that said land is essentially non-mineral land, and that there is within the boundaries of said claim improvements, to-wit:

and that he has no interest whatever in said described mill-site claim.

John F. Jones  
W. H. W. Hamilton

Subscribed and Sworn to before me this Fourth day of Sept A. D. 1897, and I hereby certify that the foregoing affidavit was read to the said John F. Jones and W. H. W. Hamilton previous to their names being subscribed thereto, and that deponents are reputable persons to whose affidavits full faith and credit should be given.

A. N. Eaton  
Notary Public



NON-MINERAL AFFIDAVIT.

TERRITORY OF ARIZONA,

County of Mohave } ss.

and of said County and Territory, being first duly sworn, each for himself and not one for the other,

deposes and says; that he is well acquainted with the land of the Horn Silver mill-site claim, situated in Indian Secret Mining District, Gila and Salt River Meridian, in the County of Mohave and Territory of Arizona, claimed by David H. Moffat

applicant for United States patent therefor; that he is well acquainted with the character of said described land included within the boundary lines as officially surveyed by O. F. Huencer United States Deputy Mineral Surveyor, having frequently passed over the same; that his knowledge of such land is such as to enable him to testify understandingly with regard thereto; that there is not to his knowledge, within the limits thereof, any vein or lode of quartz or other rock in place bearing gold, silver, cinnabar, lead, tin or copper, or any deposit of coal; that there is not within the limits of said land, within his knowledge, any placer, cement, gravel or other valuable mineral deposit; that no portion of said land is claimed under the local customs or rules of miners or otherwise; that no portion of said land is worked for minerals during any part of the year by any person or persons; that said land is essentially non-mineral land, and that there is within the boundaries of said claim improvements, to-wit:

\_\_\_\_\_

and that he has no interest whatever in said described mill-site claim.

John F. Jones  
W. H. Hamilton

Subscribed and Sworn to before me this Fourth day of Sept A. D. 1897, and I hereby certify that the foregoing affidavit was read to the said John F. Jones and W. H. Hamilton previous to their names being subscribed thereto, and that deponents are reputable persons to whose affidavits full faith and credit should be given.



A. Eaton  
Notary Public

NON-MINERAL AFFIDAVIT.

TERRITORY OF ARIZONA,

County of Mohave } ss.

and \_\_\_\_\_ of said

County and Territory, being first duly sworn, each for himself and not one for the other, deposes and says; that he is well acquainted with the land of the Prince

Albert mill-site claim, situated in Indian Secret Mining District, Gila and Salt River Meridian, in the County of Mohave and Territory of Arizona, claimed by David H. Moffat.

applicant for United States patent therefor; that he is well acquainted with the character of said described land included within the boundary lines as officially surveyed by O. F. Quencer United States Deputy Mineral Surveyor, having frequently passed over the same; that his knowledge of such land is such as to enable him to testify understandingly with regard thereto; that there is not to his knowledge, within the limits thereof, any vein or lode of quartz or other rock in place bearing gold, silver, cinnabar, lead, tin or copper, or any deposit of coal; that there is not within the limits of said land, within his knowledge, any placer, cement, gravel or other valuable mineral deposit; that no portion of said land is claimed under the local customs or rules of miners or otherwise; that no portion of said land is worked for minerals during any part of the year by any person or persons; that said land is essentially non-mineral land, and that there is within the boundaries of said claim improvements, to-wit:

and that he has no interest whatever in said described mill-site claim.

John F. Jones  
W. H. Hamilton

Subscribed and Sworn to before me this Fourth day of Sept A. D. 1897, and I hereby certify that the foregoing affidavit was read to the said John F. Jones and W. H. Hamilton

previous to their names being subscribed thereto, and that deponents are reputable persons to whose affidavits full faith and credit should be given.

A. N. Eaton  
Notary Public



NON-MINERAL AFFIDAVIT.

TERRITORY OF ARIZONA,

County of *Mohave* } ss.

and

of said

County and Territory, being first duly sworn, each for himself and not one for the other,

deposes and says; that he is well acquainted with the land of the *Schafers* *Treasure* mill-site claim, situated in *Indian* *Survey*

*mining* District, Gila and Salt River Meridian, in the County of *Mohave* and Territory of Arizona, claimed by

*David H. Moffat*

applicant for United States patent therefor; that he is well acquainted with the character of said described land included within the boundary lines as officially surveyed by *O. F. Quencer* United States Deputy Mineral Surveyor, having frequently passed over the same; that his knowledge of such land is such as to enable him to testify understandingly with regard thereto; that there is not to his knowledge, within the limits thereof, any vein or lode of quartz or other rock in place bearing gold, silver, cinnabar, lead, tin or copper, or any deposit of coal; that there is not within the limits of said land, within his knowledge, any placer, cement, gravel or other valuable mineral deposit; that no portion of said land is claimed under the local customs or rules of miners or otherwise; that no portion of said land is worked for minerals during any part of the year by any person or persons; that said land is essentially non-mineral land, and that there is within the boundaries of said claim improvements, to-wit:

\_\_\_\_\_

and that he has no interest whatever in said described mill-site claim.

*John F. Jones*  
*W. H. W. Hamilton*

Subscribed and Sworn to before me this *Fourth* day of *Sept* A. D. 189*7*, and I hereby certify that the foregoing affidavit was read to the said *John F. Jones* and *W. H. W. Hamilton*

previous to their names being subscribed thereto, and that deponents are reputable persons to whose affidavits full faith and credit should be given.

*A. W. Eaton*  
*Notary Public*



NON-MINERAL AFFIDAVIT.

TERRITORY OF ARIZONA,

County of Mohave } ss.

and

of said

County and Territory, being first duly sworn, each for himself and not one for the other, deposes and says; that he is well acquainted with the land of the

Laisy Mining mill-site claim, situated in Indian Secret District, Gila and Salt River Meridian, in the County of Mohave and Territory of Arizona, claimed by David H. Moffat

applicant for United States patent therefor; that he is well acquainted with the character of said described land included within the boundary lines as officially surveyed by O. F. Spencer United States Deputy Mineral Surveyor, having frequently passed over the same; that his knowledge of such land is such as to enable him to testify understandingly with regard thereto; that there is not to his knowledge, within the limits thereof, any vein or lode of quartz or other rock in place bearing gold, silver, cinnabar, lead, tin or copper, or any deposit of coal; that there is not within the limits of said land, within his knowledge, any placer, cement, gravel or other valuable mineral deposit; that no portion of said land is claimed under the local customs or rules of miners or otherwise; that no portion of said land is worked for minerals during any part of the year by any person or persons; that said land is essentially non-mineral land, and that there is within the boundaries of said claim improvements, to-wit:

and that he has no interest whatever in said described mill-site claim.

John F. Jones  
W. H. W. Hamilton

Subscribed and Sworn to before me this Fourth day of Sept A. D. 1897, and I hereby certify that the foregoing affidavit was read to the said John F. Jones and W. H. W. Hamilton previous to their names being subscribed thereto, and that deponents are reputable persons to whose affidavits full faith and credit should be given.



W. Eaton  
Notary Public

NON-MINERAL AFFIDAVIT.

TERRITORY OF ARIZONA,

County of Mohave } ss.

and

of said

County and Territory, being first duly sworn, each for himself and not one for the other, deposes and says; that he is well acquainted with the land of the

Emma mill-site claim, situated in Indian Secret Mining District, Gila and Salt River Meridian, in the County of Mohave and Territory of Arizona, claimed by David H. Moffat.

applicant for United States patent therefor; that he is well acquainted with the character of said described land included within the boundary lines as officially surveyed by O. Fluencer United States Deputy Mineral Surveyor, having frequently passed over the same; that his knowledge of such land is such as to enable him to testify understandingly with regard thereto; that there is not to his knowledge, within the limits thereof, any vein or lode of quartz or other rock in place bearing gold, silver, cinnabar, lead, tin or copper, or any deposit of coal; that there is not within the limits of said land, within his knowledge, any placer, cement, gravel or other valuable mineral deposit; that no portion of said land is claimed under the local customs or rules of miners or otherwise; that no portion of said land is worked for minerals during any part of the year by any person or persons; that said land is essentially non-mineral land, and that there is within the boundaries of said claim improvements, to-wit:

and that he has no interest whatever in said described mill-site claim.

John F. Jones  
W. H. W. Hamilton

Subscribed and Sworn to before me this Fourth day of Sept A. D. 1897, and I hereby certify that the foregoing affidavit was read to the said John F. Jones and W. H. W. Hamilton

previous to their names being subscribed thereto, and that deponents are reputable persons to whose affidavits full faith and credit should be given.

A. N. Eaton  
Notary Public





NON-MINERAL AFFIDAVIT.

TERRITORY OF ARIZONA,

County of Mohave } ss.

and \_\_\_\_\_ of said County and Territory, being first duly sworn, each for himself and not one for the other, deposes and says; that he is well acquainted with the land of the

Norma mill-site claim, situated in Indian Secret District, Gila and Salt River Meridian, in the County of Minning Mohave and Territory of Arizona, claimed by David H. Moffat

applicant for United States patent therefor; that he is well acquainted with the character of said described land included within the boundary lines as officially surveyed by O. F. Ruencer United States Deputy Mineral Surveyor, having frequently passed over the same; that his knowledge of such land is such as to enable him to testify understandingly with regard thereto; that there is not to his knowledge, within the limits thereof, any vein or lode of quartz or other rock in place bearing gold, silver, cinnabar, lead, tin or copper, or any deposit of coal; that there is not within the limits of said land, within his knowledge, any placer, cement, gravel or other valuable mineral deposit; that no portion of said land is claimed under the local customs or rules of miners or otherwise; that no portion of said land is worked for minerals during any part of the year by any person or persons; that said land is essentially non-mineral land, and that there is within the boundaries of said claim improvements, to-wit:

and that he has no interest whatever in said described mill-site claim.

John F. Jones  
W. H. Hamilton

Subscribed and Sworn to before me this Fourth day of Sept A. D. 1897, and I hereby certify that the foregoing affidavit was read to the said John F. Jones and W. H. Hamilton previous to their names being subscribed thereto, and that deponents are reputable persons to whose affidavits full faith and credit should be given.

A. N. Eaton  
Notary Public



NON-MINERAL AFFIDAVIT.

TERRITORY OF ARIZONA,

County of *Mohave* } ss.

and \_\_\_\_\_ of said

County and Territory, being first duly sworn, each for himself and not one for the other, deposes and says; that he is well acquainted with the land of the

*Squantum* mill-site claim, situated in *Indian Secret Mining* District, Gila and Salt River Meridian, in the County of *Mohave* and Territory of Arizona, claimed by *David H. Moffat*

applicant for United States patent therefor; that he is well acquainted with the character of said described land included within the boundary lines as officially surveyed by *O. F. Buencer* United States Deputy Mineral Surveyor, having frequently passed over the same; that his knowledge of such land is such as to enable him to testify understandingly with regard thereto; that there is not to his knowledge, within the limits thereof, any vein or lode of quartz or other rock in place bearing gold, silver, cinnabar, lead, tin or copper, or any deposit of coal; that there is not within the limits of said land, within his knowledge, any placer, cement, gravel or other valuable mineral deposit; that no portion of said land is claimed under the local customs or rules of miners or otherwise; that no portion of said land is worked for minerals during any part of the year by any person or persons; that said land is essentially non-mineral land, and that there is within the boundaries of said claim improvements, to-wit:

and that he has no interest whatever in said described mill-site claim.

*John F. Jones*  
*W. H. W. Hamilton*

Subscribed and Sworn to before me this *Fourth* day of *Sept* A. D. 189*7*, and I hereby certify that the foregoing affidavit was read to the said *John F. Jones* and *W. H. W. Hamilton* previous to their names being subscribed thereto, and that deponents are reputable persons to whose affidavits full faith and credit should be given.

*A. N. Eatore*  
*Notary Public*



NON-MINERAL AFFIDAVIT.

TERRITORY OF ARIZONA,

County of Mohave } ss.

John F. Jones and W. H. W. Hamilton of said County and Territory, being first duly sworn, each for himself and not one for the other, deposes and says; that he is well acquainted with the land of the Lookout

mill-site claim, situated in Indian Secret District, Gila and Salt River Meridian, in the County of Mining Mohave and Territory of Arizona, claimed by David H. Moffat

applicant for United States patent therefor; that he is well acquainted with the character of said described land included within the boundary lines as officially surveyed by O. F. Fuencer United States Deputy Mineral Surveyor, having frequently passed over the same; that his knowledge of such land is such as to enable him to testify understandingly with regard thereto; that there is not to his knowledge, within the limits thereof, any vein or lode of quartz or other rock in place bearing gold, silver, cinnabar, lead, tin or copper, or any deposit of coal; that there is not within the limits of said land, within his knowledge, any placer, cement, gravel or other valuable mineral deposit; that no portion of said land is claimed under the local customs or rules of miners or otherwise; that no portion of said land is worked for minerals during any part of the year by any person or persons; that said land is essentially non-mineral land, and that there is within the boundaries of said claim improvements, to-wit:

and that he has no interest whatever in said described mill-site claim.

John F. Jones  
W. H. W. Hamilton

Subscribed and Sworn to before me this Fourth day of Sept A. D. 1897, and I hereby certify that the foregoing affidavit was read to the said John F. Jones and W. H. W. Hamilton previous to their names being subscribed thereto, and that deponents are reputable persons to whose affidavits full faith and credit should be given.

A. M. Eaton  
Notary Public



NON-MINERAL AFFIDAVIT.

TERRITORY OF ARIZONA,

County of *Mohave* } ss.

and \_\_\_\_\_ of said

County and Territory, being first duly sworn, each for himself and not one for the other, deposes and says; that he is well acquainted with the land of the

*Little Giant* mill-site claim, situated in *Indian Secret Mining* District, Gila and Salt River Meridian, in the County of *Mohave* and Territory of Arizona, claimed by *David H. Moffat*

applicant for United States patent therefor; that he is well acquainted with the character of said described land included within the boundary lines as officially surveyed by *O. J. Spencer* United States Deputy Mineral Surveyor, having frequently passed over the same; that his knowledge of such land is such as to enable him to testify understandingly with regard thereto; that there is not to his knowledge, within the limits thereof, any vein or lode of quartz or other rock in place bearing gold, silver, cinnabar, lead, tin or copper, or any deposit of coal; that there is not within the limits of said land, within his knowledge, any placer, cement, gravel or other valuable mineral deposit; that no portion of said land is claimed under the local customs or rules of miners or otherwise; that no portion of said land is worked for minerals during any part of the year by any person or persons; that said land is essentially non-mineral land, and that there is within the boundaries of said claim improvements, to-wit:

and that he has no interest whatever in said described mill-site claim.

*John F. Jones*  
*W. H. Hamilton*

Subscribed and Sworn to before me this *Fourth* day of *Sept* A. D. 1897, and I hereby certify that the foregoing affidavit was read to the said *John F. Jones* and *W. H. Hamilton* previous to their names being subscribed thereto, and that deponents are reputable persons to whose affidavits full faith and credit should be given.



*A. N. Eaton*  
*Notary Public*

NON-MINERAL AFFIDAVIT.

TERRITORY OF ARIZONA,

County of *Mohave* } ss.

and of said County and Territory, being first duly sworn, each for himself and not one for the other, deposes and says; that he is well acquainted with the land of the *Rip Van Winkle* mill-site claim, situated in *Indian Secret Mining* District, Gila and Salt River Meridian, in the County of *Mohave* and Territory of Arizona, claimed by *David H. Moffat*

applicant for United States patent therefor; that he is well acquainted with the character of said described land included within the boundary lines as officially surveyed by *O. F. Ruess* United States Deputy Mineral Surveyor, having frequently passed over the same; that his knowledge of such land is such as to enable him to testify understandingly with regard thereto; that there is not to his knowledge, within the limits thereof, any vein or lode of quartz or other rock in place bearing gold, silver, cinnabar, lead, tin or copper, or any deposit of coal; that there is not within the limits of said land, within his knowledge, any placer, cement, gravel or other valuable mineral deposit; that no portion of said land is claimed under the local customs or rules of miners or otherwise; that no portion of said land is worked for minerals during any part of the year by any person or persons; that said land is essentially non-mineral land, and that there is within the boundaries of said claim improvements, to-wit:

and that he has no interest whatever in said described mill-site claim.

*John F. Jones*  
*W. H. W. Hamilton*

Subscribed and Sworn to before me this *Fourth* day of *Sept* A. D. 1897, and I hereby certify that the foregoing affidavit was read to the said *J. F. Jones* and *W. H. W. Hamilton* previous to their names being subscribed thereto, and that deponents are reputable persons to whose affidavits full faith and credit should be given.

*A. Neaton*  
*Notary Public*



# NON-MINERAL AFFIDAVIT.

TERRITORY OF ARIZONA,

County of Mohave } ss.

and

of said

County and Territory, being first duly sworn, each for himself and not one for the other, deposes and says; that he is well acquainted with the land of the

Hallsite mill-site claim, situated in Indian Secret Mining District, Gila and Salt River Meridian, in the County of Mohave and Territory of Arizona, claimed by David H. Moffat.

applicant for United States patent therefor; that he is well acquainted with the character of said ~~described~~ land included within the boundary lines as officially surveyed by O. J. Quencer United States Deputy Mineral Surveyor, having frequently passed over the same; that his knowledge of such land is such as to enable him to testify understandingly with regard thereto; that there is not to his knowledge, within the limits thereof, any vein or lode of quartz or other rock in place bearing gold, silver, cinnabar, lead, tin or copper, or any deposit of coal; that there is not within the limits of said land, within his knowledge, any placer, cement, gravel or other valuable mineral deposit; that no portion of said land is claimed under the local customs or rules of miners or otherwise; that no portion of said land is worked for minerals during any part of the year by any person or persons; that said land is essentially non-mineral land, and that there is within the boundaries of said claim improvements, to-wit:

and that he has no interest whatever in said described mill-site claim.

John F. Jones  
W. H. W. Hamilton

Subscribed and Sworn to before me this Fourth day of Sept A. D. 1897, and I hereby certify that the foregoing affidavit was read to the said John F. Jones and W. H. W. Hamilton previous to their names being subscribed thereto, and that deponents are reputable persons to whose affidavits full faith and credit should be given.

A. Neaton  
Notary Public



## Notice of Location.

Know all Men by These Presents: That we the undersigned have this day located fifteen hundred I500 feet linear feet of this vein or lode bearing precious metals with all dips spurs angles and variations, with surface ground three hundred 300 feet on each side of the center of vein, with all mineral deposits contained therein and all timber growing within the limits of saif claim and all ~~wa~~ and water privileges thereon or appurtenant thereto, under and according to the parovisions of the united States Mining laws under which it is located.

This Claim commences at this monument and notice placed upon the ledge and runs I500 feet in a westerly direction along the ledge,

The exterior bounderies are as follows to wit:

Commencing at a monument and notice placed upon the ledge and running three hundred 300 feet in an southerly diredtion to monument of stone on S .Boundary line of Claim, thence in a westerly direction parallel with the ledge I500 feet to monument of stone at S.W.Corner of Claim, thence at right angled across the ledge, in a northerly direction six hundred 600 feet to monument of stone at N.W.Corner of Claim, thence in a easterly direction parallel with the ledge fifteen hundreed I500 feet to monument of stone at N.E.Corner of Claim, thence at right angles across the ledge in an southerly di rection six hundred 600 feet to monument of stone at S.E.Corner of Claim, feet to the second monument mentioned in this notice and place of Beginning.

This ledge may be more generally described as situated on west and joining the Occident Mining Claim, in Indian Secret Mining District Mohave County Arizona Territory. and shall be known as the Desert prospect Mining Claim.

Dated on the ground this 6th, day of 1892.

Frank Roberson  
E.R.Patterson  
S.C.Rowe

Recorded at the request of S.C.Rowe  
July 2nd A.D.1892.  
at 9 o'clock A.M.

E.J.Godman  
County Recorder.

(Copy)

189

LOCATION NOTICE

of

The "Hillsite" \_\_\_\_\_

Mill-Site Claim and Water Right.

KNOW ALL MEN BY THESE PRESENTS, That I, The Undersigned, Have this day located a Mill-Site, for the purpose of erecting suitable works for reducing the ores of the \_\_\_\_\_ "Hillsite"

Mining claim, situated in Indian Secret Mining District, ~~County~~ <sup>Mohave</sup> ~~County~~ <sup>County</sup> of Mohave, Arizona Territory.

The exterior boundaries of said \_\_\_\_\_ "Hillsite"

Mill-Site Claim, are as follows, viz:-

Commencing at a monument of stone at N.E. corner of claim, and running thence in a Westerly direction 466 1/2 feet to monument of stone at N.W. corner of claim; thence in a Southerly direction 466-1/2 feet to monument of stone at S.W. corner of claim; thence in an Easterly direction 466 1/2 feet to monument of stone at S.E. corner of claim; thence in a Northerly direction 466 1/2 feet to monument of stone at N.E. corner of claim and place of beginning.

This location may be more generally described as being situated about 110 feet in a Westerly direction from what is known

as the deep well, situated in a wash above Sand's Spring about 7 miles East of the town of White Hills.

Dated on the ground this 30th day of February 1897.

(Signed) THE WHITE HILLS MINING AND MILLING COMPANY, By R.T. ROOT, Its President.

Filed and Recorded at request of

\_\_\_\_\_ R. T. Root

February the 6 A.D. 1897.

At 90 minutes past 9 o'clock Am. (Signed) A. Lefever, County Recorder.



Notice of Location.

1990

Know all Men by these presents, that we the undersigned, have this day located fifteen hundred (1500) linear feet of this vein or lode bearing precious metals with all dips, spur angles and variations, with surface ground three hundred (300) feet on each side of the center of vein or as much vacant ground as there is between the Grand Army & Schafers Treasure Mines, with all mineral deposits contained therein and all timber growing within the limits of said claim and all water and water privileges thereon or appurtenant thereto, under and according to the provisions of the United States Mining Laws under which it is located.

This Claim commences at this monument and notice placed upon the ledge and runs Seven hundred & Fifty (750) feet in a westerly and seven hundred & fifty 750 feet in an easterly direction, along the ledge. The exterior boundaries are as follows to wit: Commencing at a Monument and notice placed upon the ledge and running three hundred 300 feet in a northerly direction to monument of stone, on north boundary line of Claim thence in a westerly direction parallel with the ledge seven hundred & fifty 750 feet to monument of stone, at N.W. Corner of Claim, thence at right angles across the ledge in a southerly direction six hundred 600 feet to monument of stone at S.W. Corner of Claim, thence in an easterly direction parallel with the ledge fifteen hundred 1500 feet to monument of stone at S.E. Corner of Claim, thence at right angles across the ledge in a northerly direction six hundred 600 feet to monument of stone at N.E. Corner of Claim, thence in a westerly direction parallel with the ledge seven hundred & fifty 750 feet to the second Monument mentioned in this Notice and place

of Beginning. This ledge may be more generally described as situated between the Grand Army Mining Claim and Schafers Treasure Mining Claim and on same ledge or vein and about seven 7 miles in a westerly direction from Cold Springs in a spur of Mountain on the east side of Sacramento Vally, and about 4 or 5 miles east of the wagon road running from Kingman to Bonelos Ferrey on the Colorado River in Gold Basin Mining District. Mohave County Arizona Territory. and shall be known as the Oversight Mining Claim? Dated on the ground this Tenth, 10th, day of June 1892, J. C. Cross & W. F. Grounds

Witness my hand & seal this 10th day of June 1892 at 10 o'clock a.m. Recorded at the request of C. J. Cross & W. F. Grounds June 21st A.D. 1892 at 10 o'clock p.m. E. J. Padman County Recorder

## Notice of location.

Know all Men By these presents: That we the undersigned have this day located Fifteen hundred 1500 linear feet of this vein or lode bearing precious metals, with all dips spurs angles and variations with surface ground three hundred 300 feet on each side of the center of vein, with all mineral deposits contained therein, and all timber growing within the limits of said claim, and all water and water privileges thereon of appurtenant thereto under and according to the provisions of the United States Mining Laws under which it is located.

This claim commences at this Monument and notice placed upon the ledge, and runs fifteen hundred 1500 feet in a westerly direction along the ledge,

the Exterior boundaries are as follows to wit:

Commencing at a monument and notice placed upon the ledge and running three hundred 300 feet in a northerly direction to monument of stone at N.E. Corner of Claim, thence in a westerly direction parallel with the ledge Fifteen hundred 1500 feet to monument of stone at N.W. Corner of Claim, thence at right angles across the ledge in a southerly direction six hundred 600 feet to monument of stone at S.W. Corner of Claim, thence in an easterly direction parallel with the ledge Fifteen hundred 1500 feet to monument of stone at S.E. Corner of Claim, thence at right angles across the ledge in a northerly direction three hundred 300 feet to monument upon the ledge at place of beginning.

This ledge may be more generally described as situated about 400 yards north of the mouth of Treasure Gulch and is the first westerly extension of the Garfield and African Claims in Indian secret Mining District, Mohave County Arizona Territory, and shall be known as the blind Goddess Mining Claim.

Dated on the ground this 17th, day of June 1892.

Henry P. Ewing.

S.W. West.

Locators.

Mohave County. Minor Blanks

. South end location.

Recorded at the request of H.P. Ewing  
AUG 2nd, A.D. 1892. at 10 minutes  
past 12 o'clock P.M.

E. J. Godman

County Recorder.

### Notice of Location

Notice is hereby given that I the undersigned having complied with the requirements of Section 2324 of the Revised Statutes of the United States and all local laws, Customs and regulations of this District have located Fifteen hundred feet in length by three hundred and fifty feet in width on this the "Grand Central" lode vein or deposit bearing gold, Silver and other precious metals situated in Indian Secret Mining District Mohave County Territory of Arizona, the location being described and marked on the ground as follows to wit Beginning at this Monument and notice running Eleven hundred feet South East, and then from said Monument and this notice four hundred feet North west, then from said initial Monument and this three hundred feet N. E. to the North East side line of this Claim, then from said initial Monument and this notice fifty feet south west to the South west side line of this Claim. The south west side line of this lode is joined upon the North East side line of the "G. A. R." Lode. The Mining Claim above described shall be known as the "Grand Central"

Located this Thirteenth day of December 1892

witness  
James Cameron }

{ A. Lafave Locator

Recorded at the Request of E. B. Kirby, Dec 28th A. D. 1892 at 9 o'clock A. M.

E. J. Godman  
County Recorder

193

Emma Mining  
8

### Notice of location.

Know all men by these presents, that we the undersigned have this day located fifteen hundred 1500 linear feet of this vein or lode ~~with xx~~ bearing precious metals, with all dips spurs angles and variations, with surface ground three hundred 300 feet on each side of the center of the vein, with all minerals deposits contained therein, and all timber growing within the limits of said claim and all water and water privileges thereon or appurtenant thereto, under and according to the provisions of the united States mining laws under which it is located.

This claim commences at this monument and notice placed upon the ledge and runs seven hundred and fifty 750 feet in a westerly and seven hundred and fifty feet in an easterly direction along the ledge.

The exterior boundaries are as follows to wit:  
 Commencing at a monument and notice placed upon the ledge and running three hundred 300 feet in a southerly direction to monument of stone on south boundary line of claim thence in a westerly direction parallel with the ledge seven hundred and fifty 750 feet to monument of stone at S.W. Corner of claim, thence at right angles across the ledge in a northerly direction six hundred 600 feet to monument of stone at N.W. Corner of claim thence in a easterly direction parallel with the ledge fifteen hundred 1500 feet to monument of stone at N.E. Corner of claim, thence at right angles across the ledge in an southerly direction six hundred 600 feet to monument of stone at S.E. Corner of Claim, thence in a westly direction parallel with the ledge seven hundred 750 feet to the second monument mentioned in this notice and place of Beginning

This ledge may be more generally described as situated on a red HILL and about 3/4 mile westerly of the Treasure Mine and about 9 miles westly from Cold Springs on the east side of Sacramento Valley in Indian Secret Mining District Mohave County Arizona Territory and shall be known as the EMMA Mining Claim.

Day and on the ground this 17th, day of May 1892.

Henry Schafer.  
 Emma Schafer.  
 John P. Bernitt.

Recorded at the request of Henry Schafer June 4th, A.D. 1892.  
 at 9 o'clock A.M.

E. J. Godman.  
 County Recorder.

## Notice of Location.

To all Whom it may Concern: Notice is hereby given that the undersigned, having complied with all the requirements of Chapter VI, of Title 32 of the Revised Statutes of the United States, and the local mining laws, rules and regulations, has this day located fifteen hundred (1500) linear feet of this vein or lode, bearing precious metals, with all dips, spurs, angles and variations, with surface ground three hundred (300) feet on each side of the center of vein, with all mineral deposits contained therein, and all timber growing within the limits of said claim, and all water and water privileges thereon or appurtenant thereto, under and according to the provisions of the United States mining laws, under which it is located.

This claim commences at this monument and notice placed upon the ledge and runs fifteen hundred (1500) feet in a Northwesterly direction along the ledge or lode. The exterior boundaries are as follows to-wit: Commencing at this discovery monument of stone on the ledge or lode and running three hundred (300) feet in a North Easterly direction to the South East corner; thence in a North Westerly direction parallel with the ledge fifteen hundred (1500) feet to a monument of stone at North East corner of claim; thence in a Southerly direction at right angles across the ledge six hundred (600) feet to a monument of stone at North West corner of claim; thence in a South Easterly direction parallel with the ledge fifteen hundred (1500) feet to monument of stone at South West corner of claim; thence at right angles across the ledge in a North Easterly direction three hundred (300) feet to monument of stone at place of beginning and initial monument.

This ledge may be more generally described as situated near the

2.

town of White Hills, in Indian Secret Mining District, Mohave County,  
Arizona Territory, and shall be known as the Lookout Lode or vein  
Mining claim.

Dated on the ground, this 20th day of June 1895.

Witness:

E. G. McDermith, Locator.

John F. Jones.

## Notice of Location.

To all whom It may concern; Notice is hereby given that the undersigned having complied with all the requirements of Chapter VI of Title 32 of the revised Statutes of the United States and the local mining laws, rules and regulations, have this day located fifteen hundred (1500) linear feet of this vein or lode, bearing precious metals with all dips, spurs, angles and variations with surface ground three hundred (300) feet on each side of the center of vein, with all mineral deposits contained therein and all timber growing within the limits of said claim, and all water and water privileges thereon or appurtenant thereto under and according to the provisions of the United States mining laws under which it is located. This claim commences at this monument and notice placed upon the ledge and runs seven hundred and fifty feet in an easterly direction and seven hundred and fifty feet in a westerly direction along the ledge. The exterior boundaries are as follows, to-wit: Commencing at a monument of stone on south boundary line distant three hundred (300) feet in a southerly direction from discovery monument; thence in a westerly direction parallel with the ledge seven hundred and fifty feet to monument of stone at S. W. corner of claim; thence in a northerly direction at right angles across the ledge six hundred (600) feet to monument of stone at N. W. corner of claim; thence in an easterly direction parallel with the ledge fifteen hundred (1500) feet to monument of stone at N. E. corner of claim; thence at right angles across the ledge in a southerly direction six hundred (600) feet to monument of stone at S. E. corner of claim; thence in a westerly direction parallel with the ledge seven hundred and fifty feet to monument on south boundary line and place of beginning. This ledge may be more generally described as situated about eight miles in a westerly direction from Cold Springs it being on the

2.

east side of the Sacramento valley and about nine miles in a northerly direction from Mountain springs, in Gold Basin Mining District, Mohave County Arizona Territory and shall be known as The Prince Albert Mining claim/ Dated on the ground this 4th day of June 1892.

Frank Roberson Locator 500 ft.

R. G. Patterson, Locator 500 ft.

Sol C. Rowe, Locator 500 ft.

Recorded at the request of Sol C. Rowe June 7th A. D. 1892 at 10 minutes past 3 o'clock P.M.

E. J. Godman, County Recorder.

Recorded in Book K page 817 mining Records of Mohave County Arizona Ter.



Notice of Location.

Know all Men by These presents.: That I the undersigned ,have  
 this day located 50 linear feet in length by 600 feet in width, of ~~the~~  
 this vein or lode bearing precious metals , with all dips , spurs  
 angles and variations with all mineral deposits contained therein  
 under and according to the provisions of the United states Mining  
 Laws under which it is located. Tgis Claim commences at this Mon-  
 ument and notice placed upon the ledge and runs fifty feet in an  
 easterly direction , Commencing at the east end center monument , of  
 the African Lode and running <sup>fifty feet</sup> in a easterly direction , to the s  
 west end center monument of the Norma Lode, Claiming all vacant  
 ground between the, African and Norma Lodes, for Fifty feet in length  
 by 600 feet in width. The Exterior bounderies are distinctly marked  
 by monuments of stones, erected <sup>in</sup> with compliance with law, in Indian  
 Secret Mining District , Mohave County Arizona territory, and shall  
 be Known as the Norma praction, Mining Claim .

Dated on the Ground the 22nd day of March A.D. 1893.

Henry Schafer

Locator.

recorded at the request of Henry Schafer April 6th, 1893  
 at 40 minutes past 12 o'clock P.M.

J.W.Morgan

County Recorder.

2.

east side of the Sacramento valley and about nine miles in a northerly direction from Mountain springs, in Gold Basin Mining District, Mohave County Arizona Territory and shall be known as The Prince Albert Mining claim/ Dated on the ground this 4th day of June 1892.

Frank Roberson Locator 500 ft.

R. G. Patterson, Locator 500 ft.

Sol C. Rowe, Locator 500 ft.

Recorded at the request of Sol C. Rowe June 7th A. D. 1892 at 10 minutes past 3 o'clock P.M.

E. J. Godman, County Recorder.

Recorded in Book K page 817 mining Records of Mohave County Arizona Ter.

Notice of Location.

Know all Men by These presents.: That I the undersigned ,have  
 this day located 50 linear feet in length by 600 feet in width, of ~~the~~  
 this vein or lode bearing precious metals , with all dips , spurs  
 angles and variations with all mineral deposits contained therein  
 under and according to the provisions of the United states Mining  
 Laws under which it is located. This Claim commences at this Mon-  
 ument and notice placed upon the ledge and runs fifty feet in an  
 easterly direction , Commencing at the east end center monument , of  
 the African Lode and running <sup>fifty feet</sup> in a easterly direction , to the s  
 west end center monument of the Norma Lode, Claiming all vacant  
 ground between the, African and Norma Lodes, for Fifty feet in length  
 by 600 feet in width. The Exterior bounderies are distinctly marked  
 by monuments of stones, erected <sup>in</sup> ~~with~~ compliance with law, in Indian  
 Secret Mining District , Mohave County Arizona Territory, and shall  
 be Known as the Norma fraction, Mining Claim .

Dated on the Ground the 22nd day of March A.D. 1893.

Henry Schafer

Locator.

recorded at the request of Henry Schafer April 6th, 1893  
 at 40 minutes past 12 o'clock P.M.

J.W.Morgan

County Recorder.

## NOTICE OF LOCATION.

KNOW ALL MEN BY THESE PRESENTS That we the undersigned have this day located fifteen hundred (1500) linear feet of this vein or lode bearing precious metals with all dips, spurs, angles and variations with surface ground three hundred (300) feet on each side of the center of vein with all mineral deposits contained therein and all timber growing within the limits of said claim and all water and water privileges thereon or appurtenant thereto, under and according to the provisions of the United States Mining laws under which it is located. This claim commences at this monument and notice upon the ledge and runs three hundred (300) feet in a Northwesterly and twelve hundred (1200) feet in a Southeasterly direction along the ledge. The exterior boundaries are as follows to-wit: Commencing at a monument and notice placed upon the ledge and running three hundred (300) feet in an easterly direction to monument of stone on east boundary line of claim; thence in a northwesterly direction parallel with the ledge three hundred (300) feet to monument of stone at N. E. corner of claim; thence at right angles across the ledge in a westerly direction six hundred (600) feet to monument of stone at N. W. corner of claim; thence in a southeasterly direction parallel with the ledge fifteen hundred (1500) feet to monument of stone at S. W. corner of claim; thence at right angles across the ledge in an easterly direction six hundred (600) feet to monument of stone at S. E. corner of claim; thence in a Northwesterly direction parallel with the ledge twelve hundred (1200) feet to the second monument mentioned in this notice, and place of beginning. This ledge may be more generally described as situated and running parallel with and about six hundred (600) feet in an easterly direction from the Grand Army Mining claim owned by Schaefer & Co. in Indian Secret Mining District Mohave County Arizona Territory, and shall be known as the

200

*Squawam*

Squawam mining claim.

Dated on the ground this 3rd day of June 1892.

R. G. Patterson.

Sol C. Rowe.

Frank Roberson.

Jno. C. Potts.

Recorded at the request of John C. Potts July 15th A. D. 1892 at  
20 minutes past ten o'clock A. M.

E. J. Godman, County Recorder.

Recorded in book I, page 691 Mining records of Mohave County Arizona  
Ter.

## Notice of Location.

KNOW ALL MEN BY THESE PRESENTS, That the undersigned has this day located fifteen hundred (1500) linear feet of this vein or lode bearing precious metals with all dips, spurs, angles and variations, with surface ground three hundred (300) feet on each side of the center of vein, with all mineral deposits contained therein and all timber growing within the limits of said claim and all water and water privileges thereon or appurtenant thereto under and according to the provisions of the United States Mining laws under which it is located. This claim commences at this monument and notice placed upon the ledge and runs seven hundred and fifty feet in a westerly and seven hundred and fifty feet in an easterly direction along the ledge. The exterior boundaries are as follows to-wit: Commencing at a monument and notice placed upon the ledge and running three hundred (300) feet in a southerly direction to monument of stone on south boundary line of claim; thence in a westerly direction parallel with the ledge 750 feet to monument of stone at S. W. corner of claim; thence at right angles across the ledge in northerly direction six hundred (600) feet to monument of stone at N. W. corner of claim; thence in an easterly direction parallel with the ledge fifteen hundred (1500) feet to monument of stone at N. E. corner of claim; thence at right angles across the ledge in a southerly direction six hundred (600) feet to monument of stone at S. E. corner of claim; thence in a westerly direction parallel with the ledge 750 feet to the second monument mentioned in this notice and place of beginning. This ledge may be more generally described as situated between the Norma Mining claim and Shafers House in Treasure wash in Indian Secret Mining District, Mohave County, Arizona Territory, and

202

2.

shall be known as the Goad Stick Mining Claim. Dated on the ground  
this 10th day of June 1892.

Frank Roberson.

R. G. Patterson.

S. C. Rowe.

Recorded at the request of Sol C. Rowe July 22nd A. D. 1892 at 30  
minutes past 7 o'clock A. M.

E. J. Godman, County Recorder.

Recorded in book I page 698 Mining records of Mohave County Arizona  
Ter.

LOCATION NOTICE  
OF

The "Abe Lincoln"  
MILL-SITE CLAIM AND WATER RIGHT.

KNOW ALL MEN BY THESE PRESENTS:

That, I, the undersigned, have this day located a Mill-Site for the purpose of erecting suitable works for reducing the ores of the "Abe Lincoln" Mining Claim, situated in Indian Secret Mining District, Mohave County, Arizona Territory. The exterior boundaries of said "Abe Lincoln" Mill-Site Claim are as follows, viz.:

COMMENCING at a monument of stone at N. E. corner of claim, and running thence in a westerly direction, 466-1/2 feet to monument of stone at N. W. corner of claim, thence in a southerly direction 466-1/2 feet to monument of stone at S. W. corner of claim, thence in an easterly direction, 466-1/2 feet to monument of stone at S. E. corner of claim, thence in a Northerly direction, 466-1/2 feet to monument of stone at N. E. corner of claim and place of beginning.

This location may be more generally described as being situated near Hand's Spring, about 7 miles easterly of the town of White Hills, and adjoins the "Hillsite" Millsite on the north and the "Monster" Millsite on the west.

Dated on the ground this 3rd day of February 1897.

The White Hills Mining & Milling Company,  
By R. T. Root its President.

Territory of Arizona, )  
County of Mohave. ) SS.

I, A. Lefever, County Recorder in and for the County and Territory aforesaid, do hereby certify that the within instrument was filed for record at 9-30 o'clock A. M. on this 6th day of February 1897, and duly recorded in Book No. 1 of Mill Site records of Mohave County, Arizona, at pages 255.

Witness my hand and official seal the day and year first above written.

S E A L. A. Lefever, County Recorder.

Filed and recorded at request of R. T. Root Feby 6th 1897 at 9-30 A. M. Book 1 Pages 255.

A. Lefever, County Recorder.



LOCATION NOTICE  
OF

The "Schaefer's Treasure."

MILL-SITE CLAIM AND WATER RIGHT.

KNOW ALL MEN BY THESE PRESENTS:

That, I, the undersigned, have this day located a Mill-Site for the purpose of erecting suitable works for reducing the ores of the "Schaefer's Treasure" Mining Claim, situated in Indian Secret Mining District, Mohave County, Arizona Territory. The exterior boundaries of said "Schaefer's Treasure" Mill-Site Claim are as follows, viz.:

COMMENCING at a monument of stone at N. E. corner of claim, and running thence in a westerly direction, 466-1/2 feet to monument of stone at N. W. corner of claim, thence in a southerly direction 466-1/2 feet to monument of stone at S. W. corner of claim, thence in an easterly direction, 466-1/2 feet to monument of stone at S. E. corner of claim, thence in a Northerly direction, 466-1/2 feet to monument of stone at N. E. corner of claim and place of beginning.

This location may be more generally described as being situated about 6-1/2 miles east of the town of White Hills and about one half (1/2) mile west from Rock Springs, at a point known as the "Forks of the road".

Dated on the ground this 3rd day of February 1897.

The Excelsior Gold & Silver Mining & Milling Company,

By Frederick Thomas its Vice President.

Territory of Arizona, )  
County of Mohave. ) SS.

I, A. Lefever, County Recorder in and for the County and Territory aforesaid, do hereby certify that the within instrument was filed for record at 9-30 o'clock A. M. on this 6th day of February 1897, and duly recorded in Book No. 1 of Mill Site records of Mohave County, Arizona, at pages 266.

Witness my hand and official seal the day and year first above written.

S E A K.

A. Lefever, County Recorder.

Filed and recorded at request of R. T. Root Feby 6th 1897 at 9-30 A. M. Book 1 Pages 266.

A. Lefever, County Recorder.

LOCATION NOTICE  
OF

The "Garfield"  
MILL-SITE CLAIM AND WATER RIGHT.

KNOW ALL MEN BY THESE PRESENTS:

That I, the undersigned, have this day located a Mill-Site for the purpose of erecting suitable works for reducing the ores of the "Garfield" Mining Claim, situated in Indian Secret Mining District, Mohave County, Arizona Territory. The exterior boundaries of said "Garfield" Mill-Site Claim are as follows, viz.:

COMMENCING at a monument of stone at N. E. corner of claim, and running thence in a westerly direction 330 feet to monument of stone at N. W. corner of claim, thence in a southerly direction 660 feet to monument of stone at S. W. corner of claim, thence in an easterly direction 330 feet to monument of stone at S. E. corner of claim, thence in a northerly direction, 660 feet to monument of stone at N. E. corner of claim and place of beginning.

This location may be more generally described as being situated in the flat west of the town of White Hills, adjoins the west sideline of the Aquarius, and between the "G. A. R.", "Orient" and "African" Millsites.

Dated on the ground this 29th day of January 1897.

The White Hills Mining & Milling Company,  
By R. T. Root its President.

Territory of Arizona, )  
County of Mohave. ) SS.

I, A. Lefever, County Recorder in and for the County and Territory aforesaid, do hereby certify that the within instrument was filed for record at 9-30 o'clock A. M. on the 6th day of February 1897, and duly recorded in book No. 1 of Mill Site records of Mohave County, Arizona, at pages 249.

Witness my hand and official seal the day and year first above written.

A. Lefever, County Recorder.

SEAL.

Filed and recorded at request of R. T. Root Feby 6th 1897 at 9-30 A.M.  
Book 1 pages 249.

A. Lefever, County Recorder.



46 207

LOCATION NOTICE  
OF

The "Horn Silver"  
MILL-SITE CLAIM AND WATER RIGHT.

KNOW ALL MEN BY THESE PRESENTS:

That I, the undersigned, have this day located a Mill-Site for the purpose of erecting suitable works for reducing the ores of the "Horn Silver" Mining Claim, situated in Indian Secret Mining District, Mohave County, Arizona Territory. The exterior boundaries of said "Horn Silver" Mill-Site claim are as follows, viz.:

COMMENCING at a monument of stone at N. E. corner of claim, and running thence in a westerly direction 330 feet to monument of stone at N. W. corner of claim, thence in a southerly direction 660 feet to monument of stone at S. W. corner of claim, thence in an easterly direction 330 feet to monument of stone at S. E. corner of claim, thence in a northerly direction 660 feet to monument of stone at N. E. corner of claim and place of beginning.

This location may be more generally described as being situated on the flat west of the town of White Hills, adjoins the "Bonita" Mill Site on the south, and the "Junction" Millsite on the west.

Dated on the ground this 29th day of January 1897.

The White Hills Mining & Milling Company,  
By R. T. Root its President.

Territory of Arizona, )  
                                  ) SS.  
County of Mohave.        )

I, A. Lefever, County Recorder in and for the County and Territory aforesaid, do hereby certify that the within instrument was filed for record at 9-30 o'clock A. M. on the 6th day of February 1897, and duly recorded in book No. 1 of Mill Site records of Mohave County, Arizona, at pages 258.

Witness my hand and official seal the day and year first above written.

A. Lefever, County Recorder.

S E A L .

Filed and recorded at request of R. T. Root Feby 6th 1897 at 9-30 A.M.  
Book 1 pages 258.

A. Lefever, County Recorder.

LOCATION NOTICE  
OF

The "Nellie Blye"  
MILL-SITE CLAIM AND WATER RIGHT.

KNOW ALL MEN BY THESE PRESENTS:

That I, the undersigned, have this day located a Mill-Site for the purpose of erecting suitable works for reducing the ores of the "Nellie Blye" Mining Claim, situated in Indian Secret Mining District, Mohave County, Arizona Territory. The exterior boundaries of said "Nellie Blye" Mill-Site Claim are as follows, viz.:

COMMENCING at a monument of stone at N. E. corner of claim, and running thence in a westerly direction 330 feet to monument of stone at N. W. corner of claim, thence in a southerly direction 660 feet to monument of stone at S. W. corner of claim, thence in an easterly direction 330 feet to monument of stone at S. E. corner of claim, thence in a northerly direction, 660 feet to monument of stone at N. E. corner of claim and place of beginning.

This location may be more generally described as being situated on the flat west of the town of White Hills and adjoins the "Fraction Quartz" Millsite on the west and the "Bonita" Millsite on the north.

Dated on the ground this 29th day of January 1897.

The White Hills Mining & Milling Company,  
By R. T. Root its President.

Territory of Arizona, )  
                               ) SS.  
County of Mohave.         )

I, A. Lefever, County Recorder in and for the County and Territory aforesaid, do hereby certify that the within instrument was filed for record at 9-30 o'clock A. M. on the 6th day of February 1897, and duly recorded in book No. 1 of Mill Site records of Mohave County, Arizona, at pages 257.

Witness my hand and official seal the day and year first above written.

A. Lefever, County Recorder.

SEAL.

Filed and recorded at request of R. T. Root Feby 6th 1897 at 9-30 A.M.  
Book 1 pages 257.

A. Lefever, County Recorder.



LOCATION NOTICE  
OF

The "G. A. R."  
MILL-SITE CLAIM AND WATER RIGHT.

KNOW ALL MEN BY THESE PRESENTS:

That I, the undersigned, have this day located a Mill-Site for the purpose of erecting suitable works for reducing the ores of the "G. A. R." Mining Claim, situated in Indian Secret Mining District, Mohave County, Arizona Territory. The exterior boundaries of said "G. A. R." Mill-Site claim are as follows, viz.:

COMMENCING at a monument of stone at N. E. corner of claim, and running thence in a westerly direction 330 feet to monument of stone at N. W. corner of claim, thence in a southerly direction 660 feet to monument of stone at S. W. corner of claim, thence in an easterly direction 330 feet to monument of stone at S. E. corner of claim, thence in a northerly direction 660 feet to monument of stone at N. E. corner of claim and place of beginning.

This location may be more generally described as being situated in the flat west of the town of White Hills, between the Aquarius Mining claim, the Garfield and the Fraction Quartz Millsites.

Dated on the ground this 29th day of January 1897.

The White Hills Mining & Milling Co.,  
By R. T. Root its President.

Territory of Arizona, )  
                                  ) SS.  
County of Mohave.      )

I, A. Lefever, County Recorder in and for the County and Territory aforesaid, do hereby certify that the within instrument was filed for record at 9-30 o'clock A. M. on the 6th day of February 1897, and duly recorded in book No. 1 of Mill Site records of Mohave County, Arizona, at pages 260.

Witness my hand and official seal the day and year first above written.

A. Lefever, County Recorder.

S E A L .

Filed and recorded at request of R. T. Root Feby 6th 1897 at 9-30 A.M. Book 1 pages 260.

A. Lefever, County Recorder.

50 211

### LOCATION NOTICE OF

The "Emma"  
MILL-SITE CLAIM AND WATER RIGHT.

**KNOW ALL MEN BY THESE PRESENTS:**

That I, the undersigned, have this day located a Mill-Site for the purpose of erecting suitable works for reducing the ores of the "Emma" Mining Claim, situated in Indian Secret Mining District, Mohave County, Arizona Territory. The exterior boundaries of said "Emma" Mill-Site claim are as follows, viz.:

COMMENCING at a monument of stone at N. E. corner of claim, and running thence in a westerly direction 330 feet to monument of stone at N. W. corner of claim, thence in a southerly direction 660 feet to monument of stone at S. W. corner of claim, thence in an easterly direction 330 feet to monument of stone at S. E. corner of claim, thence in a northerly direction 660 feet to monument of stone at N. E. corner of claim and place of beginning.

This location may be more generally described as being situated on the flat west of the town of White Hills, and adjoins the "Junction" Millsite on the south and the Occident Millsite on the west.

Dated on the ground this 29th day of January 1897.

The Excelsior Gold & Silver Mining & Milling Company,  
By Frederick Thomas its Vice President.

Territory of Arizona, )  
  ) SS.  
County of Mohave.      )

I, A. Lefever, County Recorder in and for the County and Territory aforesaid, do hereby certify that the within instrument was filed for record at 9-30 o'clock A. M. on the 6th day of February 1897, and duly recorded in book No. 1 of Mill Site records of Mohave County, Arizona, at pages 265.

Witness my hand and official seal the day and year first above written.

A. Lefever, County Recorder.

**S E A L .**

Filed and recorded at request of R. T. Root Feby 6th 1897 at 9-30 A.M.  
Book 1 pages 265.

A. Lefever, County Recorder.



LOCATION NOTICE  
OF

The "Occident"  
MILL-SITE CLAIM AND WATER RIGHT.

KNOW ALL MEN BY THESE PRESENTS:

That I, the undersigned, have this day located a Mill-Site for the purpose of erecting suitable works for reducing the ores of the "Occident" Mining Claim, situated in Indian Secret Mining District, Mohave County, Arizona Territory. The exterior boundaries of said "Occident" Mill-Site Claim are as follows, viz.:

COMMENCING at a monument of stone at N. E. corner of claim, and running thence in a westerly direction 330 feet to monument of stone at N. W. corner of claim, thence in a southerly direction 660 feet to monument of stone at S. W. corner of claim, thence in an easterly direction 330 feet to monument of stone at S. E. corner of claim, thence in a northerly direction, 660 feet to monument of stone at N. E. corner of claim and place of beginning.

This location may be more generally described as being situated on the flat west of the town of White Hills and adjoins the "Orient" Millsite on the south and the "Emma" Millsite on the east.

Dated on the ground this 29th day of January 1897.

The White Hills Mining & Milling Company,  
By R. T. Root its President.

Territory of Arizona, )  
                                       ) SS.  
County of Mohave.       )

I, A. Lefever, County Recorder in and for the County and Territory aforesaid, do hereby certify that the within instrument was filed for record at 9-30 o'clock A. M. on the 6th day of February 1897, and duly recorded in book No. 1 of Mill Site records of Mohave County, Arizona, at pages 251.

Witness my hand and official seal the day and year first above written.

A. Lefever, County Recorder.

SEAL.

Filed and recorded at request of R. T. Root Feb 6th 1897 at 9-30 A.M.  
Book 1 pages 251.

A. Lefever, County Recorder.

LOCATION NOTICE  
OF

The "Little Giant"  
MILL-SITE CLAIM AND WATERRIGHT.

KNOW ALL MEN BY THESE PRESENTS:

That I, the undersigned, have this day located a Mill-Site for the purpose of erecting suitable works for reducing the ores of the "Little Giant" Mining Claim, situated in Indian Secret Mining District, Mohave County, Arizona Territory, The exterior boundaries of said "Little Giant" Mill-Site Claim are as follows, viz:

COMMENCING at a monument of stone at N.E. corner of claim, and running thence in a westerly direction, 466-1/2 feet to monument of stone at N. W. corner of claim, thence in a Southerly direction 466-1/2 feet to monument of stone at S. W. corner of claim, thence in an Easterly direction, 466-1/2 feet to monument of stone at S. E. corner of claim, thence in a Northerly direction, 466-1/2 feet to monument of stone at N. E. corner of claim and place of beginning.

This location may be more generally described as being situated between Hand and Rock Springs, about 7 miles easterly of the town of White Hills, and adjoins the "Squattum" Millsite on the north.

Dated on the ground this 3rd day of February 1897.  
Anna F. Root, Locator.

Territory of Arizona. )  
County of Mohave. ) SS.

I, A. Lefever, County Recorder in and for the County and Territory aforesaid, do hereby certify that the within instrument was filed for record at 8 o'clock P. M., on this 5th day of February 1897, and duly recorded in Book No. 1 of Mill Site Records of Mohave County, Arizona, at pages 243.

Witness my hand and official seal the day and year first above written.  
A. Lefever, County Recorder.

SEAL.

Filed and recorded at request of R. T. Root Febry 5th 1897 at 8 o'clock P. M. Book 1 Pages 243.  
A. Lefever. County Recorder.

LOCATION NOTICE  
 OF

The "Ellington".

MILL-SITE CLAIM AND WATERMRIGHT.

KNOW ALL MEN BY THESE PRESENTS:

That I, the undersigned, have this day located a Mill-Site for the purpose of erecting suitable works for reducing the ores of the "Ellington" Mining Claim, situated in Indian Secret Mining District, Mohave County, Arizona Territory, The exterior boundaries of said "Ellington" Mill-Site Claim are as follows, viz:

COMMENCING at a monument of stone at N.E. corner of claim, and running thence in a westerly direction, 466-1/2 feet to monument of stone at N. W. corner of claim, thence in a Southerly direction 466-1/2 feet to monument of stone at S. W. corner of claim, thence in an Easterly direction, 466-1/2 feet to monument of stone at S. E. corner of claim, thence in a Northerly direction, 466-1/2 feet to monument of stone at N. E. corner of claim and place of beginning.

This location may be more generally described as being situated between Hand and Rock Springs, about 7 miles easterly of the town of White Hills, and adjoins the "Lookout" Millsite on the north and the "Little Giant" Millsite on the west.

Dated on the ground this 3rd day of February 1897.

Anna F. Root, Locator.

Territory of Arizona. )  
 ) SS.  
 County of Mohave. )

I, A. Lefever, County Recorder in and for the County and Territory aforesaid, do hereby certify that the within instrument was filed for record at 8 o'clock P. M., on this 5th day of February 1897, and duly recorded in Book No. 1 of Mill Site Records of Mohave County, Arizona, at pages 248.

Witness my hand and official seal the day and year first above written.

SEAL.

A. Lefever, County Recorder.

Filed and recorded at request of R. T. Root Febry 5th 1897 at 8 o'clock P. M. Book 1 Pages 248.

A. Lefever. County Recorder.

LOCATION NOTICE  
OF

The "Center"

MILL-SITE CLAIM AND WATERRIGHT.

KNOW ALL MEN BY THESE PRESENTS:

That I, the undersigned, have this day located a Mill-Site for the purpose of erecting suitable works for reducing the ores of the "Center" Mining Claim, situated in Indian Secret Mining District, Mohave County, Arizona Territory, The exterior boundaries of said "Center" Mill-Site Claim are as follows, viz:

COMMENCING at a monument of stone at N.E. corner of claim, and running thence in a westerly direction, 466-1/2 feet to monument of stone at N. W. corner of claim, thence in a Southerly direction 466-1/2 feet to monument of stone at S. W. corner of claim, thence in an Easterly direction, 466-1/2 feet to monument of stone at S. E. corner of claim, thence in a Northerly direction, 466-1/2 feet to monument of stone at N. E. corner of claim and place of beginning.

This location may be more generally described as being situated near "RockSprings" about seven (7) miles easterly from the town of White Hills and adjoins the "Ellington" Millsite on the north, and the "Midway" Millsite on the west.

Dated on the ground this third day of February 1897.

Anna F. Root, Locator.

Territory of Arizona. )  
County of Mohave. ) SS.

I, A. Lefever, County Recorder in and for the County and Territory aforesaid, do hereby certify that the within instrument was filed for record at 8 o'clock P. M., on this 5th day of February 1897, and duly recorded in Book No. 1 of Mill Site Records of Mohave County, Arizona, at pages 244.

Witness my hand and official seal the day and year first above written.

A. Lefever, County Recorder.

SEAL.

Filed and recorded at request of R. T. Root Febry 5th 1897 at 8 o'clock P. M. Book 1 Pages 244.

A. Lefever. County Recorder.

LOCATION NOTICE  
OF

The "Midway"

MILL-SITE CLAIM AND WATERRIGHT.

KNOW ALL MEN BY THESE PRESENTS:

That I, the undersigned, have this day located a Mill-Site for the purpose of erecting suitable works for reducing the ores of the "Midway" Mining Claim, situated in Indian Secret Mining District, Mohave County, Arizona Territory. The exterior boundaries of said "Midway" Mill-Site Claim are as follows, viz:

COMMENCING at a monument of stone at N.E. corner of claim, and running thence in a westerly direction, 466-1/2 feet to monument of stone at N. W. corner of claim, thence in a Southerly direction 466-1/2 feet to monument of stone at S. W. corner of claim, thence in an Easterly direction, 466-1/2 feet to monument of stone at S. E. corner of claim, thence in a Northerly direction, 466-1/2 feet to monument of stone at N. E. corner of claim and place of beginning.

This location may be more generally described as being situated near "Rock Springs" about seven(7) miles easterly from the town of White Hills and adjoins the "Little Giant" Mill Site on the north.

Dated on the ground this 3rd day of February 1897.

Anna F. Root, Locator.

Territory of Arizona. )

) SS.

County of Mohave. )

I, A. Lefever, County Recorder in and for the County and Territory aforesaid, do hereby certify that the within instrument was filed for record at 8 o'clock P. M., on this 5th day of February 1897, and duly recorded in Book No. 1 of Mill Site Records of Mohave County, Arizona, at pages 242.

Witness my hand and official seal the day and year first above written.

SEAL.

A. Lefever, County Recorder.

Filed and recorded at request of R. T. Root Febry 5th 1897 at 8 o'clock P. M. Book 1 Pages 242.

A. Lefever, County Recorder.

LOCATION NOTICE  
OF

The "Daisy"

MILL-SITE CLAIM AND WATER RIGHT.

KNOW ALL MEN BY THESE PRESENTS:

That, I, the undersigned, have this day located a Mill-Site for the purpose of erecting suitable works for reducing the ores of the "Daisy" Mining Claim, situated in Indian Secret Mining District, Mohave County, Arizona Territory. The exterior boundaries of said "Daisy" Mill-Site Claim are as follows, viz.:

COMMENCING at a monument of stone at N. E. corner of claim, and running thence in a westerly direction, 466-1/2 feet to monument of stone at N. W. corner of claim, thence in a southerly direction 466-1/2 feet to monument of stone at S. W. corner of claim, thence in an easterly direction, 466-1/2 feet to monument of stone at S. E. corner of claim, thence in a Northerly direction, 466-1/2 feet to monument of stone at N. E. corner of claim and place of beginning.

This location may be more generally described as being situated near Hand's spring, abut 7 miles easterly of the town of White Hills and adjoins the "Monster" Millsite on the North.

Dated on the ground this 3rd day of February 1897.

The White Hills Mining & Milling Company,  
By R. T. Root its President.

Territory of Arizona, )  
County of Mohave. ) SS.

I, A. Lefever, County Recorder in and for the County and Territory aforesaid, do hereby certify that the within instrument was filed for record at 9-30 o'clock A. M. on this 6th day of February 1897, and duly recorded in Book No. 1 of Mill Site records of Mohave County, Arizona, at pages 244.

Witness my hand and official seal the day and year first above written.

S E A K.

A. Lefever, County Recorder.

Filed and recorded at request of R. T. Root Feby 6th 1897 at 9-30 A. M. Book 1 Pages 244.

A. Lefever, County Recorder.

LOCATION NOTICE  
OF

The "Squattum"

MILL-SITE CLAIM AND WATERMRIGHT.

KNOW ALL MEN BY THESE PRESENTS:

That I, the undersigned, have this day located a Mill-Site for the purpose of erecting suitable works for reducing the ores of the "Squattum" Mining Claim, situated in Indian Secret Mining District, Mohave County, Arizona Territory. The exterior boundaries of said "Squattum" Mill-Site Claim are as follows, viz:

COMMENCING at a monument of stone at N.E. corner of claim, and running thence in a westerly direction, 466-1/2 feet to monument of stone at N. W. corner of claim, thence in a Southerly direction 466-1/2 feet to monument of stone at S. W. corner of claim, thence in an Easterly direction, 466-1/2 feet to monument of stone at S. E. corner of claim, thence in a Northerly direction, 466-1/2 feet to monument of stone at N. E. corner of claim and place of beginning.

This location may be more generally described as being situated between the Rock & Hand Springs, about seven miles easterly of the town of White Hills and adjoins the "Daisy" millsite on the north.

Dated on the ground this 3rd day of February 1897.

Anna F. Root, Locator.

Territory of Arizona. )

County of Mohave. )

) SS.

I, A. Lefever, County Recorder in and for the County and Territory aforesaid, do hereby certify that the within instrument was filed for record at 8 o'clock P. M., on this 5th day of February 1897, and duly recorded in Book No. 1 of Mill Site Records of Mohave County, Arizona, at pages 247.

Witness my hand and official seal the day and year first above written.

A. Lefever, County Recorder.

SEAL.

Filed and recorded at request of R. T. Root Febry 5th 1897 at 8 o'clock P. M. Book 1 Pages 247.

A. Lefever. County Recorder.

LOCATION NOTICE  
OF

The "Lookout"

MILL-SITE CLAIM AND WATERMRIGHT.

KNOW ALL MEN BY THESE PRESENTS:

That I, the undersigned, have this day located a Mill-Site for the purpose of erecting suitable works for reducing the ores of the "Lookout" Mining Claim, situated in Indian Secret Mining District, Mohave County, Arizona Territory, The exterior boundaries of said "Lookout" Mill-Site Claim are as follows, viz:

COMMENCING at a monument of stone at N.E. corner of claim, and running thence in a westerly direction, 466-1/2 feet to monument of stone at N. W. corner of claim, thence in a Southerly direction 466-1/2 feet to monument of stone at S. W. corner of claim, thence in an Easterly direction, 466-1/2 feet to monument of stone at S. E. corner of claim, thence in a Northerly direction, 466-1/2 feet to monument of stone at N. E. corner of claim and place of beginning.

This location may be more generally described as being situated between Hand and Rock Springs about 7 miles easterly of the town of White Hills and adjoins the "Squattum" millsite on the west and the "Rip Van Winkle" Millsite on the north.

Dated on the ground this 3rd day of February 1897.

Anna F. Root, Locator.

Territory of Arizona. )  
County of Mohave. ) SS.

I, A. Lefever, County Recorder in and for the County and Territory aforesaid, do hereby certify that the within instrument was filed for record at 8 o'clock P. M., on this 5th day of February 1897, and duly recorded in Book No. 1 of Mill Site Records of Mohave County, Arizona, at pages 246.

Witness my hand and official seal the day and year first above written.

A. Lefever, County Recorder.

SEAL.

Filed and recorded at request of R. T. Root Febry 5th 1897 at 8 o'clock P. M. Book 1 Pages 246.

A. Lefever. County Recorder.



LOCATION NOTICE  
OFThe "Rip Van Winkle"MILL-SITE CLAIM AND WATERRIGHT.

KNOW ALL MEN BY THESE PRESENTS:

That I, the undersigned, have this day located a Mill-Site for the purpose of erecting suitable works for reducing the ores of the "Rip Van Winkle" Mining Claim, situated in Indian Secret Mining District, Mohave County, Arizona Territory. The exterior boundaries of said "Rip Van Winkle" Mill-Site Claim are as follows, viz:

COMMENCING at a monument of stone at N.E. corner of claim, and running thence in a westerly direction, 466-1/2 feet to monument of stone at N. W. corner of claim, thence in a Southerly direction 466-1/2 feet to monument of stone at S. W. corner of claim, thence in an Easterly direction, 466-1/2 feet to monument of stone at S. E. corner of claim, thence in a Northerly direction, 466-1/2 feet to monument of stone at N. E. corner of claim and place of beginning.

This location may be more generally described as being situated about midway between Rock and Hand Springs, about 7 miles easterly of the town of White Hills, and adjoins the "Daisy" millsite on the west and the "Abe Lincoln" Millsite on the north.

Dated on the ground this 3rd day of February 1897.

Anna F. Root, Locator.

Territory of Arizona. )  
County of Mohave. )

) SS.

I, A. Lefever, County Recorder in and for the County and Territory aforesaid, do hereby certify that the within instrument was filed for record at 8 o'clock P. M., on this 5th day of February 1897, and duly recorded in Book No. 1 of Mill Site Records of Mohave County, Arizona, at pages 245.

Witness my hand and official seal the day and year first above written.

A. Lefever, County Recorder.

SEAL.

Filed and recorded at request of R. T. Root Febry 5th 1897 at 8 o'clock P. M. Book 1 Pages 245.

A. Lefever. County Recorder.

LOCATION NOTICE

of

The Prince Albert

~~Mill-Site Claim and Water Right.~~

KNOW ALL MEN BY THESE PRESENTS, That I, The Undersigned, Have this day located a Mill-Site, for the purpose of erecting suitable works for reducing the ores of the Prince Albert Mining claim, situated in Indian Secret Mining District, ~~County~~ <sup>Mohave</sup> ~~County~~ <sup>County</sup> of Mohave, Arizona Territory.

The exterior boundaries of said \_\_\_\_\_

~~Mill-Site Claim~~, are as follows, ~~viz:~~

Commencing at a ~~monument of stone~~ <sup>Starts</sup> at N.E. corner of claim, ~~and~~ ~~running thence in a Westerly direction~~ <sup>660 ft.</sup> ~~165 1/2 feet to monument of~~ ~~stone at N.W. corner of claim;~~ ~~thence in a Southerly direction~~ <sup>Starts</sup> ~~165~~ <sup>330 ft.</sup> ~~1/2 feet to monument of stone at S.W. corner of claim;~~ ~~thence in an~~ ~~Easterly direction~~ <sup>Starts</sup> ~~165 1/2 feet to monument of stone at S.E. corner~~ <sup>660 ft.</sup> ~~of claim;~~ ~~thence in a Northerly direction~~ <sup>Starts</sup> ~~165 1/2 feet to monument~~ <sup>330 ft.</sup> ~~of stone at N.E. corner of claim and place of beginning.~~ <sup>Starts</sup>

This location may be more generally described as being situated about 7 miles East of the town of White Hills and covers the ground known as Rock Springs and slope wells.

Dated on the ground this 30th day of February 1897.

(Signed) Anna T. Root, <sup>Locator</sup> ~~THE WHITE HILLS MINING AND MILLING COMPANY,~~  
~~By R.T. ROOT, Its President.~~

~~Filed and~~ Recorded at request of

R.T. Root

February the 6 A.D. 1897.

At 30 minutes past 9 o'clock, A.M.  
(Signed) A. Lefever, County Recorder.

31

42

222

LOCATION NOTICE  
OF

The "Fraction Quartz"  
MILL-SITE CLAIM AND WATER RIGHT.

KNOW ALL MEN BY THESE PRESENTS:

That I, the undersigned, have this day located a Mill-Site for the purpose of erecting suitable works for reducing the ores of the "Fraction Quartz" Mining Claim, situated in Indian Secret Mining District, Mohave County, Arizona Territory. The exterior boundaries of said "Fraction Quartz" Mill-Site Claim are as follows, viz.:

COMMENCING at a monument of stone at N. E. corner of claim, and running thence in a westerly direction 330 feet to monument of stone at N. W. corner of claim, thence in a southerly direction 660 feet to monument of stone at S. W. corner of claim, thence in an easterly direction 330 feet to monument of stone at S. E. corner of claim, thence in a northerly direction, 660 feet to monument of stone at N. E. corner of claim and place of beginning.

This location may be more generally described as being situated on the flat west of the town of White Hills and between the "G.A.R." "Nellie Blye" and "African" Millsites.

Dated on the ground this 29th day of January 1897.

The White Hills Mining & Milling Co.

By R. T. Root its President.

Territory of Arizona, )  
                                      ) SS.  
County of Mohave.        )

I, A. Lefever, County Recorder in and for the County and Territory aforesaid, do hereby certify that the within instrument was filed for record at 9-30 o'clock A. M. on the 6th day of February 1897, and duly recorded in book No. 1 of Mill Site records of Mohave County, Arizona, at pages 252.

Witness my hand and official seal the day and year first above written.

A. Lefever, County Recorder.

SEAL.

Filed and recorded at request of R. T. Root Feb'y 6th 1897 at 9-30 A.M.  
Book 1 pages 252.

A. Lefever, County Recorder.

38

Ellington Mine & Concessions 223

Notice of Location.

To all Whom it may Concern: Notice is hereby given that the undersigned, having complied with all the requirements of Chapter VI, of Title 32 of the revised Statutes of the United States, and the local mining laws, rules and regulations, has this day located fifteen hundred (1500) linear feet of this vein or lode, bearing precious metals, with all dips, spurs, angles and variations, with surface ground three hundred (300) feet on each side of the center of vein, with all mineral deposits therein contained, and all timber growing within the limits of said claim, and all water and water privileges thereon or appurtenant thereto, under and according to the provisions of the United States mining laws, under which it is located.

This claim commences at this monument and notice placed upon the ledge and runs fifteen hundred (1500) feet in a North-easterly direction along the ledge. The exterior boundaries are as follows to-wit: Commencing at this discovery monument of stone on the ledge \_\_\_\_\_ and running \_\_\_\_\_ 300 feet in a South Easterly direction to the Southwest corner monument; thence in a North Easterly direction parallel with the ledge fifteen hundred (1500) feet to monument of stone at South East corner of claim; thence thence in a North Westerly direction at right angles across the ledge six hundred (600) feet to monument of stone at North East corner of claim; thence in a South Westerly direction parallel with the ledge fifteen hundred (1500) feet to monument of stone at Northwest corner of claim; thence at right angles across the ledge in a South Easterly direction three hundred (300) feet to monument of stone at place of beginning and The initial monument.

32  
224

2.

This ledge may be more generally described as situated near the town of White Hills, in Indian Secret Mining District, Mohave County, Arizona Territory, and shall be known as The Ellington Mining claim.

Dated on the ground this 20th day of June 1895.

E. G. McDermith, Locator.

Witness;

John F. Jones.

39.  
225

Notice of Location.

To all Whom it may Concern: Notice is hereby given that the undersigned, having complied with all the requirements of Chapter VI, of Title 32 of the revised Statutes of the United States, and the local mining laws, rules and regulations, has this day located fifteen hundred (1500) linear feet of this vein or lode, bearing precious metals, with all dips, spurs, angles and variations, with surface ground three hundred (300) feet on each side of the center of vein, with all mineral deposits therein contained, and all timber growing within the limits of said claim, and all water and water privileges thereon or appurtenant thereto, under and according to the provisions of the United States mining laws, under which it is located.

This claim commences at this monument and notice placed upon the ledge and runs fifteen hundred (1500) feet in a South easterly direction along the ledge. The exterior boundaries are as follows to-wit: Commencing at this discovery monument of stone on the ledge or lode and running three hundred (300) feet in a South-westerly direction to the North West corner \_\_\_\_\_; thence in a South West direction parallel with the ledge fifteen hundred (1500) feet to monument of stone at South West corner of claim; thence thence in a North-Easterly <sup>direction</sup> at right angles across the ledge six hundred (600) feet to monument of stone at South East corner of claim; thence in a North-westerly direction parallel with the ledge fifteen hundred (1500) feet to monument of stone at North East corner of claim; thence at right angles across the ledge in a South-westerly direction three hundred (300) feet to monument of stone at place of beginning and initial monument.

226

2.

This ledge may be more generally described as situated near the town of White Hills, in Indian Secret Mining District, Mohave County, Arizona Territory, and shall be known as The Peer Lodge or Vein Mining claim.

Dated on the ground this 20th day of June 1895.

E. G. McDermith, Locator.

Witness;

John F. Jones.

A. H. Fraction  
227  
12

NOTICE OF MINING LOCATION.  
Quartz Claim.

TO ALL WHOM IT MAY CONCERN:

This mining claim, the name of which is the "E. A. R. Fraction" mining claim, situate on lands belonging to the United States of America, and in which there are valuable mineral deposits, was entered upon and located for the purpose of exploration and purchase by Anna F. Root the undersigned on the second day of January 1897.

The length of this claim is fifteen hundred (1500) feet, and I claim one hundred and thirty seven  $\frac{75}{100}$  (137  $\frac{75}{100}$ ) feet in a Easterly direction and thirteen hundred and sixty two  $\frac{25}{100}$  (1362  $\frac{25}{100}$ ) feet in a Westerly direction from the center of the discovery shaft, at which this notice is posted, lengthwise of the claim, together with three hundred (300) feet in width of the surface grounds, on each side of the center of said claim. The general course of the lode deposit and premises is from the East to the West.

The claim is situated and located in Indian Secret Mining District in Mohave County, in the Territory of Arizona, about fourteen hundred feet in a Northerly direction from The town of White Hills, covering that vacant ground between "Fraction Quartz" "E. A. R." "Blind Goddess" and "Vellie Bly" Mining claims.

The surface boundaries of the claim are marked upon the ground as follows: Beginning at a stake three feet high

at a point in an Easterly direction one hundred thirty seven  $\frac{75}{100}$  (137  $\frac{75}{100}$ ) feet from the discovery shaft (at which this notice is posted), being in the center of the East end line of said claim; thence three hundred (300) feet to a stake three feet high, being the S. E. corner of said claim; thence seven hundred and fifty (750) feet to a stake three feet high at the center of the south side line of said claim; thence seven hundred and fifty (750) feet to a stake three feet high being at the N. W. corner of said claim; thence three hundred (300) feet to a stake three feet high at the center of the West end of said claim; thence three hundred (300) feet to a stake three feet high, being at the N. W. corner of said claim; thence seven hundred and fifty (750) feet to a stake three feet high being at the center of the North side line of said claim; thence seven hundred and fifty (750) feet to a stake three feet high at the N. E. corner of said claim; thence three hundred (300) feet to the place of beginning.

All done under the provisions of Chapter Six, of Title XXXII, of the Revised Statutes of the United States, and of an Act of the General Assembly of Arizona, entitled "An Act Concerning Mines", approved March 20th, 1895.

Dated and posted on the ground this second day of January 1897.

Anna F. Root



Territory of Arizona. )  
 ) SS.  
 County of Mohave. )

I, A. Lefever, County Recorder in and for the County and Territory aforesaid, do hereby certify that the within instrument was filed for record at 9- 30 o'clock A. M. on this 6<sup>th</sup> day of Feb. 1897, and duly recorded in book No. M. of Mining Records of Mohave County, Arizona, at pages 662.

WITNESS my hand and official seal the day and year first above written.

SEAL.

A. Lefever  
 County Recorder.

Filed and recorded at request of A. T. Root  
February 6<sup>th</sup> 1897 at 9:30 A. M.  
 Book M. Mining Records pages 662  
 A. Lefever,  
 County Recorder.

229

NOTICE OF MINING LOCATION.  
Quartz Claim.

TO ALL WHOM IT MAY CONCERN:

This mining claim, the name of which is the "Midway" mining claim, situate on lands belonging to the United States of America, and in which there are valuable mineral deposits, was entered upon and located for the purpose of exploration and purchase by

Anna F. Root the undersigned on the Second day of January 1897.

The length of this claim is Fifteen hundred (1500) feet, and I claim Fifteen hundred (1500) feet in a Westerly direction and ~~feet in a~~ \_\_\_\_\_ direction from

the center of the discovery shaft, at which this notice is posted, lengthwise of the claim, together with Three hundred (300) feet in width of the surface grounds, on each side of the center of said claim. The general course of the lode deposit and premises is from the East to the West

The claim is situated and located in Indian Secret Mining District in Mohave County, in the Territory of Arizona, about \_\_\_\_\_ in a \_\_\_\_\_ direction from

situate between the "Prince Albert" "Lookout", and "Center" Mining Claims and covering a part of the town of White Hills.

The surface boundaries of the claim are marked upon the ground as follows: Beginning at a stake three feet high at the discovery shaft at a point in a \_\_\_\_\_ direction \_\_\_\_\_

~~feet from the discovery shaft~~ (at which this notice is posted), being in the center of the East end line of said claim; thence Three hundred (300) feet to a stake three feet high, being the S. E. corner of said claim; thence Seven hundred and fifty (750) feet to a stake three feet high at the center of the South side line of said claim; thence Seven hundred and fifty (750) feet to a stake three feet high being at the S. W. corner of said claim; thence Three hundred (300) feet to a stake three feet high at the center of the West end of said claim; thence Three hundred (300) feet to a stake three feet high, being at the N. W. corner of said claim; thence Seven hundred and fifty (750) feet to a stake three feet high being at the center of the North side line of said claim; thence Seven hundred and fifty (750) feet to a stake three feet high at the N. E. corner of said claim; thence Three hundred (300) feet to the place of beginning.

All done under the provisions of Chapter Six, of Title XXXII, of the Revised Statutes of the United States, and of an Act of the General Assembly of Arizona, entitled "An Act Concerning Mines", approved March 20th, 1895.

Dated and posted on the ground this Second day of \_\_\_\_\_

January 1897.

Anna F. Root

230

Territory of Arizona. )  
County of Mohave. ) SS.

I, A. Lefever, County Recorder in and

for the County and Territory aforesaid, do hereby certify that the  
within instrument was filed for record at ~~8~~ 5 o'clock P. M. on this

5 day of Feb. 1897, and duly recorded in book  
No. 74 of Mining Records of Mohave County, Arizona, at pages  
661.

WITNESS my hand and official seal the day and year first above  
written.

SEAL.

A. Lefever  
County Recorder.

Filed and recorded at request of R. T. Root  
February 5<sup>th</sup> 1897 at 5 P. M.  
Book 74 Mining Records pages 661

A. Lefever,  
County Recorder.

NOTICE OF MINING LOCATION.  
Quartz Claim.

TO ALL WHOM IT MAY CONCERN:

This mining claim, the name of which is the Midway Extension mining claim, situate on lands belonging to the United States of America, and in which there are valuable mineral deposits, was entered upon and located for the purpose of exploration and purchase by Anna F. Root the undersigned on the Second day of January 1897.

The length of this claim is Eight hundred and eighteen (818) feet, and I claim One Hundred and eighteen (118) feet in a Northerly direction and Seven Hundred (700) feet in a Southerly direction from the center of the discovery shaft, at which this notice is posted, lengthwise of the claim, together with Three Hundred (300) feet in width of the surface grounds, on each side of the center of said claim. The general course of the lode deposit and premises is from the North to the South.

The claim is situated and located in Indian Secret Mining District in Mohave County, in the Territory of Arizona, about five hundred feet in a Westerly direction from the Town of White Hills, between the "Blind Goddess" "Crescent" "Midway" and "Aquarius" Mining Claims.

The surface boundaries of the claim are marked upon the ground as follows: Beginning at a stake three feet high

at a point in a Northerly direction One Hundred and eighteen (118) feet from the discovery shaft (at which this notice is posted), being in the center of the North end line of said claim; thence Three hundred (300) feet to a stake three feet high, being the N. E. corner of said claim; thence four hundred and nine (409) feet to a stake three feet high at the center of the East side line of said claim; thence four hundred and nine (409) feet to a stake three feet high being at the S. E. corner of said claim; thence Three hundred (300) feet to a stake three feet high at the center of the South end of said claim; thence Three hundred (300) feet to a stake three feet high, being at the S. W. corner of said claim; thence four hundred and nine (409) feet to a stake three feet high being at the center of the West side line of said claim; thence four hundred and nine (409) feet to a stake three feet high at the N. W. corner of said claim; thence Three hundred (300) feet to the place of beginning.

All done under the provisions of Chapter Six, of Title XXXII, of the Revised Statutes of the United States, and of an Act of the General Assembly of Arizona, entitled "An Act Concerning Mines", approved March 20th, 1895.

Dated and posted on the ground this Second day of

January 1897.

Anna F. Root

Territory of Arizona.     )  
   ) SS.  
 County of Mohave.         )

I, A. Lefever, County Recorder in and

for the County and Territory aforesaid, do hereby certify that the  
 within instrument was filed for record at 9- 30 o'clock A. M. on this

6<sup>th</sup> day of Feb. 1897, and duly recorded in book  
 No. M. of Mining Records of Mohave County, Arizona, at pages  
664.

WITNESS my hand and official seal the day and year first above  
 written.

SEAL.

A. Lefever  
 County Recorder.

Filed and recorded at request of Anna F. Root  
February 6<sup>th</sup> 1897 at 9:30 A. M.  
 Book M Mining Records pages 664.  
 A. Lefever,  
 County Recorder.

NOTICE OF MINING LOCATION.  
Quartz Claim.

TO ALL WHOM IT MAY CONCERN:

This mining claim, the name of which is the "Aquarius" mining claim, situate on lands belonging to the United States of America, and in which there are valuable mineral deposits, was entered upon and located for the purpose of exploration and purchase by Anna F. Root the undersigned on the second day of January 1897.

The length of this claim is fifteen hundred (1500) feet, and I claim fifteen hundred (1500) feet in a Southerly direction from a point two hundred and forty feet above a drift from a shaft on the "Ballard" lode mining claim, said drift extending in a southerly direction more than ten feet from the north end along the base of the Aquarius vein so located, at which this notice is posted,

three hundred (300) lengthwise of the claim, together with three hundred (300) feet in width of the surface grounds, on each side of the center of said claim. The general course of the lode deposit and premises is from the North to the South.

The claim is situated and located in Indian Secret Mining District in Mohave County, in the Territory of Arizona, about fifteen hundred feet in a Westerly direction from the town of White Hills, adjoining the "Midway Extension" and "Center" on the west.

The surface boundaries of the claim are marked upon the ground as follows: Beginning at a stake three feet high at a point above the drift as stated, at a point in a direction

feet from the discovery shaft (at which this notice is posted), being in the center of the North end line of said claim; thence three hundred (300) feet to a stake three feet high, being the N.E. corner of said claim; thence seven hundred and fifty (750) feet to a stake three feet high at the center of the East side line of said claim; thence seven hundred and fifty (750) feet to a stake three feet high being at the S.E. corner of said claim; thence three hundred (300) feet to a stake three feet high at the center of the South end of said claim; thence three hundred (300) feet to a stake three feet high, being at the S.W. corner of said claim; thence seven hundred and fifty (750) feet to a stake three feet high being at the center of the West side line of said claim; thence seven hundred and fifty (750) feet to a stake three feet high at the N.W. corner of said claim; thence three hundred (300) feet to the place of beginning.

All done under the provisions of Chapter Six, of Title XXXII, of the Revised Statutes of the United States, and of an Act of the General Assembly of Arizona, entitled "An Act Concerning Mines", approved March 20th, 1893.

Dated and posted on the ground this second day of January 1897.

Anna F. Root

Territory of Arizona. )  
 ) SS.  
 County of Mohave. )

I, A. Lefever, County Recorder in and for the County and Territory aforesaid, do hereby certify that the within instrument was filed for record at 8 o'clock P. M. on this 5<sup>th</sup> day of February 1897, and duly recorded in book No. M of Mining Records of Mohave County, Arizona, at pages 642-643.

WITNESS my hand and official seal the day and year first above written.

SEAL.

A. Lefever  
 County Recorder.

Filed and recorded at request of R. T. Root  
Feb 5<sup>th</sup> 1897 at 8 o'clock P. M.  
 Book M Mining Records pages 642  
 A. Lefever,  
 County Recorder.

NOTICE OF MINING LOCATION.  
Quartz Claim.

TO ALL WHOM IT MAY CONCERN:

This mining claim, the name of which is the "Buckley" mining claim, situate on lands belonging to the United States of America, and in which there are valuable mineral deposits, was entered upon and located for the purpose of exploration and purchase by Osma J. Root the undersigned on the twenty-fifth day of January 1897.

The length of this claim is fifteen hundred (1500) feet, and I claim three hundred and eighty (380) feet in a Easterly direction and down hundred and twenty (120) feet in a Westerly direction from the center of the discovery shaft, at which this notice is posted, lengthwise of the claim, together with three hundred (300) feet in width of the surface grounds, on each side of the center of said claim. The general course of the lode deposit and premises is from the East to the West.

The claim is situated and located in Indian Secret Mining District in Mohave County, in the Territory of Arizona, about sixteen hundred feet in a Southerly direction from Main Street in the town of White Hills, and adjacent to the "Occident" Mining claim on the south.

The surface boundaries of the claim are marked upon the ground as follows: Beginning at a stake three feet high, three hundred and eighty feet at a point in a Easterly direction feet from the discovery shaft (at which this notice is posted), being in the center of the East end line of said claim; thence three hundred (300) feet to a stake three feet high, being the S.E. corner of said claim; thence seven hundred and fifty (750) feet to a stake three feet high at the center of the South side line of said claim; thence seven hundred and fifty (750) feet to a stake three feet high being at the S.W. corner of said claim; thence three hundred (300) feet to a stake three feet high at the center of the West end of said claim; thence three hundred (300) feet to a stake three feet high, being at the N.W. corner of said claim; thence seven hundred and fifty (750) feet to a stake three feet high being at the center of the North side line of said claim; thence seven hundred and fifty (750) feet to a stake three feet high at the N.E. corner of said claim; thence three hundred (300) feet to the place of beginning.

All done under the provisions of Chapter Six, of Title XXXII, of the Revised Statutes of the United States, and of an Act of the General Assembly of Arizona, entitled "An Act Concerning Mines", approved March 20th, 1895.

Dated and posted on the ground this twenty-fifth day of January 1897.

Osma J. Root



Territory of Arizona. )  
 ) SS.  
 County of Mohave. )

I, A. Lefever, County Recorder in and

for the County and Territory aforesaid, do hereby certify that the  
 within instrument was filed for record at 8 o'clock P. M. on this  
5<sup>th</sup> day of February 1897, and duly recorded in book  
 No. M. of Mining Records of Mohave County, Arizona, at pages  
641-642.

WITNESS my hand and official seal the day and year first above  
 written.

SEAL.

A. Lefever  
 County Recorder.

Filed and recorded at request of P. T. Root  
Febry. 5<sup>th</sup> 1897 at 8 o'clock P. M.  
 Book M. Mining Records pages 641.

A. Lefever,  
 County Recorder.

NOTICE OF MINING LOCATION.  
Quartz Claim.

TO ALL WHOM IT MAY CONCERN:

This mining claim, the name of which is the "Center" mining claim, situate on lands belonging to the United States of America, and in which there are valuable mineral deposits, was entered upon and located for the purpose of exploration and purchase by Penna F. Root the undersigned on the Second day of January 1897.

The length of this claim is Fifteen Hundred (1500) feet, and I claim Sixty-two feet in a Easterly direction and Fourteen Hundred and thirty feet in a Westerly direction from the center of the discovery shaft, at which this notice is posted, lengthwise of the claim, together with Three Hundred (300) feet in width of the surface grounds, on each side of the center of said claim. The general course of the lode deposit and premises is from the East to the West.

The claim is situated and located in Indian Secret Mining District in Mohave County, in the Territory of Arizona, about \_\_\_\_\_ in a \_\_\_\_\_ direction from \_\_\_\_\_ adjoins the Midway Mining Claim on the South and covers a part of the Town of White Hills at a point in a easterly direction.

The surface boundaries of the claim are marked upon the ground as follows: Beginning at a stake three feet high in the center of the east end line at a point in a easterly direction \_\_\_\_\_ direction \_\_\_\_\_ Sixty-two feet from the discovery shaft (at which this notice is posted), being in the center of the \_\_\_\_\_ end line of said claim; thence Three hundred (300) feet to a stake three feet high, being the S.E. corner of said claim; thence Seven Hundred and fifty feet to a stake three feet high at the center of the South side line of said claim; thence Seven hundred and fifty feet to a stake three feet high being at the N.W. corner of said claim; thence Three hundred (300) feet to a stake three feet high at the center of the West end of said claim; thence Three hundred (300) feet to a stake three feet high, being at the N.W. corner of said claim; thence Seven hundred and fifty (750) feet to a stake three feet high being at the center of the North side line of said claim; thence Seven hundred and fifty (750) feet to a stake three feet high at the N.E. corner of said claim; thence Three hundred feet to the place of beginning.

All done under the provisions of Chapter Six, of Title XXXII, of the Revised Statutes of the United States, and of an Act of the General Assembly of Arizona, entitled "An Act Concerning Mines", approved March 20th, 1895.

Dated and posted on the ground this Second day of January 1897.

Penna F. Root

238

Territory of Arizona. )  
County of Mohave. ) SS.

I, A. Lefever, County Recorder and

for the County and Territory aforesaid, do hereby certify that the  
within instrument was filed for record at 8-30 o'clock P. M. on this  
5 day of Feb. 1897, and duly recorded in book  
No. M. of Mining Records of Mohave County, Arizona, at pages  
660.

WITNESS my hand and official seal the day and year first above  
written.

SEAL.

A. Lefever  
County Recorder.

Filed and recorded at request of B. T. Root  
February 5<sup>th</sup> 1897 at 8:30 P. M.  
Book M. Mining Records pages 660.  
A. Lefever,  
County Recorder.

**Notice of Location.**

KNOW ALL MEN BY THESE PRESENTS, That I \_\_\_\_\_ the undersigned have this day located fifteen hundred (1500) linear feet of this vein or lode bearing precious metals, with all dips, spurs, angles and variations, with surface ground three hundred (300) feet on each side of the center of vein, with all mineral deposits contained therein and all timber growing within the limits of said claim, and all water and water privileges thereon or appurtenant thereto, under and according to the provisions of the United States mining laws under which it is located.

This claim commences at this monument and notice placed upon the ledge and runs fifteen hundred (1500) feet in a North Westerly ~~direction~~ direction, and ~~feet in a~~ direction along the ledge.

The exterior boundaries are as follows, to-wit: Commencing at a monument and notice placed upon the ledge and running three hundred (300) feet in a North Easterly direction to monument of stone at S. E. corner of claim; thence in a North Westerly direction parallel with the ledge fifteen hundred (1500) feet to monument of stone at N. E. corner of claim; thence at right angles across the ledge in a South Westerly direction six hundred (600) feet to monument of stone at N. W. corner of claim; thence in a South Easterly direction parallel with the ledge fifteen hundred (1500) feet to monument of stone at S. W. corner of claim; thence at right angles across the ledge in a North Easterly direction three hundred (300) feet to monument upon the ledge and place of beginning. This ledge may be more generally described as situated in Indian Secret Mining District and about a quarter of a mile North west of the town of White Hills and about 2000 feet south west of the Grand Army Mining claim, in Indian Secret Mining District Mohave County Arizona Territory, and shall be known as the Big Joshua Mining Claim. Dated on the ground this (9th) Ninth day of October 1892.

Ed Phoenix.

Witness- H. White.

Mohave County Miner Blanks- North End location.

Recorded at the request of Ed Phoenix October 21st A.D. 1892 at 8 O'clock A. M.

E. J. Godman, County Recorder.

Recorded in Book I at page 779, Mining Records of Mohave County, Arizona Territory.

**Notice of Location.**

KNOW ALL MEN BY THESE PRESENTS, That \_\_\_\_\_ the undersigned have this day located fifteen hundred (1500) linear feet of this vein or lode bearing precious metals, with all dips, spurs, angles and variations, with surface ground three hundred (300) feet on each side of the center of vein, with all mineral deposits contained therein and all timber growing within the limits of said claim, and all water and water privileges thereon or appurtenant thereto, under and according to the provisions of the United States mining laws under which it is located.

This claim commences at this monument and notice placed upon the ledge and runs 1200 hundred feet in a direction, and 300 feet in a Southerly direction along the ledge.

The exterior boundaries are as follows, to-wit: Commencing at a monument and notice placed upon the ledge and running three hundred (300) feet in an easterly direction to monument of stone at east boundary line of claim; thence in a southerly direction parallel with the ledge three hundred (300) feet to monument of stone at S. E. corner of claim; thence at right angles across the ledge in a westerly direction six hundred (600) feet to monument of stone at S. W. corner of claim; thence in a northerly direction parallel with the ledge fifteen hundred (1500) feet to monument of stone at N. W. corner of claim; thence at right angles across the ledge in an easterly direction six hundred (600) feet to monument at N. E. corner ~~at right angles~~; thence 1200 ft. to monument of stone on east boundary line and place of beginning.

This ledge may be more generally described as situated about seven miles westerly from Cold Springs and twelve miles northerly from Mountain Spring, about six miles east of road to Bonelli's Ferry on east side of Sacramento valley, first Extension of Prince Albert Mine and runs with the African mine 1/2 mile north of Main Wash and Road from Cold Spring to New Camp, in Gold Basin Mining District Mohave County Arizona Territory, and shall be known as the Abe Lincoln Mining Claim.

Dated on the ground this 25th day of June 1892.

Jas. R. Willard.

Witness Parker Holloway.

Mohave County Miner Blanket North end Location.

Recorded at the request of Jas. R. Willard June 30th A.D. 1892, at 30 minutes past 5 O'clock P. M.

E. J. Godman, County Recorder.

Recorded in Book "I" at pages 663 & 664 Mining records of Mohave County Arizona Territory.

Daisy Mining

19  
241

Notice of Location.

KNOW ALL MEN BY THESE PRESENTS, That I the undersigned have this day located fifteen hundred (1500) linear feet of this vein or lode bearing precious metals, with all dips, spurs, angles and variations, with surface ground three hundred (300) feet on each side of the center of vein, with all mineral deposits contained therein and all timber growing within the limits of said claim, and all water and water privileges thereon or appurtenant thereto, under and according to the provisions of the United States mining laws under which it is located.

This claim commences at this monument and notice placed upon the ledge and runs One thousand (1000) feet in a Southerly direction, and five hundred (500) feet in a Northerly direction along the ledge.

The exterior boundaries are as follows, to-wit: Commencing at a monument and notice placed upon the ledge and runs (300) ft. in an easterly direction to monument of stone on east boundary line distance 300 ft. from discovery monument. Thence one thousand (1000) ft. in a southerly direction parallel with the ledge to monument of stone on South East corner of claim; thence six hundred (600) ft. at right angles across the ledge to monument of stone on South West corner of claim; thence fifteen hundred (1500) ft. parallel with ledge to monument of stone on Northwest corner of claim; thence at right angles across the ledge Six hundred to monument of stone on North East corner of claim; thence five hundred (500) ft. to monument of stone on East boundary line and place of beginning.

This ledge may be more generally described as follows; situated east of the Prince Albert Mine and adjoining and running parallel with same, adjoining and running parallel with the African mine, about two thousand feet north of White Hills Town, in Indian Secret Mining District ~~xxxx~~ Mohave County Arizona .

Dated upon the ground this 18th day of August 1892, and shall be known as the Daisy Mining Claim.

Jas R. Willard.

Recorded at the request of James R. Willard October 15th A. D. 1892, at 30 minutes past 7 Oclock P. M.

E. J. Godman, County Recorder.

Recorded in Book I at pages 768 & 769 Mining records of Mohave County, Arizona Territory.

Hillsite mine

3242

**Notice of Location.**

KNOW ALL MEN BY THESE PRESENTS, That we the undersigned have this day located fifteen hundred (1500) linear feet of this vein or lode bearing precious metals, with all dips, spurs, angles and variations, with surface ground three hundred (300) feet on each side of the center of vein, with all mineral deposits contained therein and all timber growing within the limits of said claim, and all water and water privileges thereon or appurtenant thereto, under and according to the provisions of the United States mining laws under which it is located.

This claim commences at this monument and notice placed upon the ledge and runs fourteen hundred (1400) feet in a Westerly direction, and one hundred (100) feet in a Easterly direction along the ledge.

The exterior boundaries are as follows, to-wit: Commencing at a monument and notice placed upon the ledge and running three hundred (300) feet in an Southerly direction to monument of stone on South boundary line of claim; thence in a westerly direction parallel with the ledge fourteen hundred (1400) feet to monument of stone at S. W. corner of claim; thence at right angles across the ledge in a Northerly direction six hundred (600) feet to monument of stone at N. W. corner of claim; thence in a easterly direction parallel with the ledge fifteen hundred (1500) feet to monument of stone at N. E. corner of claim; thence at right angles across the ledge in an southerly direction six hundred (600) feet to monument of stone at S.E. corner of claim; thence in a westerly direction parallel with the ledge one hundred (100) feet to the second monument mentioned in this notice and place of beginning.

This ledge may be more generally described as situated close to the Treasure Wash and runs across the same one hundred feet, in an easterly direction and about 500 ft. south from the Treasure mine, on the east side of Sacramento Valley, in Indian Secret Mining District, Mohave County, Arizona Territory, and shall be known as the Hillsite Mining Claim.

Dated on the ground this 29th day of May 1892.

Henry Schaefer.  
John P. Bernitt.  
John Sullivan.

Recorded at the request of Henry Schaefer June 4th 1892 at 9 oclock A. M.  
E. J. Godman, County Recorder.  
Recorded in Book "K" page 810 Book of Mining Records of Mohave County Arizona Territory.

Line 3

243

Notice of Location <sup>of</sup> Quartz Claim.

Notice is hereby given to all whom it may concern/That I the undersigned, Henry Schafer, a citizen of the United States over the age of Twenty one years having discovered a vein or lode of quartz or rock in place, bearing gold and silver, within the limits of the claim, hereby located have this day under and in accordance with the Revised Statutes of the United ~~SXXXX~~ States Chapter Six Title thirty two located about one Hundred (100) linear feet of this Vein or lode, with surface ground of six hundred (600) feet in width, situated in the Indian Secret Mining District County of Mohave and Territory of Arizona, and Known as the Little Giant Quartz Mining Claim, and extending one hundred (100) feet westerly to the east end of the Schafers Treasure, Commencing at the west end of the Reliance Mine, located by Wm, B. Ridenour, Wm? Grant and A.N. Doble. from this Notice the exterior boundaries of this claim being distinctly marked by reference to some natural objects or permanent monuments and more particularly described as follows to wit:

Commencing at the west end center monument of the Reliance and running 300 ft. in a Northerly direction the N.E. Corner Monument, thence in a westerly direction about (100) ft. to the N.W. Corner thence 600ft. across the ledge in a southerly direction to the S.W. Corner of Claim, thence about 100ft. in an easterly direction to the S.E. Corner. thence in an northerly direction 300ft. to the place of beginning.

The center of claim, and I intent to hold and work said claim, as provided by the local customs and rules of minors and the mining Statutes of the United States, this is a fraction lying between the Schafers Treasure and the Reliance Mines, on the east end of the Schafers Treasure and a Tunnel has already been run on the Little Giant Claim.

dated on the ground this 20th day of October A.D. 1892.

Henry Schafer  
Locator.

Attest Henry Schafer

Recorded A.D. 189

Recorded at the request of Henry Schafer  
Dec, 21st A.D. 1892. at 30 minutes past  
1 o'clock P.M.

E. J. Godman  
County Recorder.



R. P. Van Winkle

23 244

Notice of Location.

KNOW ALL MEN BY THESE PRESENTS, That we the undersigned have this day located fifteen hundred (1500) linear feet of this vein or lode bearing precious metals with all dips, spurs, angles and variations with surface ground three hundred (300) feet on each side of the center of vein with all mineral deposits contained therein and all timber growing within the limits of said claim, and all water and water privileges thereon or appurtenant thereto under and according to the provisions of the United States Mining laws under which it is located. This claim commences at this monument and notice placed upon the ledge and runs 750 feet in a westerly and 750 feet in a easterly direction along the ledge. The exterior boundaries are as follows, to-wit; Commencing at a monument and notice placed upon the ledge and running three hundred (300) feet in a southerly direction to monument of stone on south boundary line of claim; thence in a westerly direction parallel with the ledge 750 feet to monument of stone at south west corner of claim; thence at right angles across the ledge in a northerly direction six hundred (600) feet to monument of stone at N. W. corner of claim; thence in a easterly direction parallel with the ledge fifteen hundred (1500) feet to monument of stone at N. E. corner of claim; thence at right angles across the ledge in an southerly direction six hundred (600) feet to monument of stone at S. E. corner of claim; thence in a westerly direction parallel with the ledge 750 feet to the second monument mentioned in this notice and place of beginning. This ledge may be more generally described as situated about 1/4 mile south of Treasure wash on west end of Horn Silver mining claim in Indian Secret Mining District Mohave County Arizona Territory, and

# POOR QUALITY

**The following pages are scanned at the best possible quality setting. The original pages are of poor quality and this is the best possible reproduction.**

2.

shall be known as the Rip Van Winkle Mining claim. Dated on the  
ground this 3rd day of June 1892.

Frank Roberson.

E. R. Patterson.

S. C. Rowe.

Recorded at the request of S. C. Rowe July 2nd A. D. 1892 at 9 o'clock  
A. M.

E. J. Godman, County Recorder.

Recorded in Book I page 669 Mining records of Mohave County Arizona  
Territory.

Notice of Location.

Notice is hereby given, that the undersigned having complied with the requirements of section, 2324 of the Revised statutes of the United States and the local laws customs and regulations of this District have located fifteen hundred feet, in length by six (600) hundred feet, in width on the Lone Star lode, vein or deposit bearing Gold Silver and other precious metals, situated in Indian Secret Mining District Mohave County, Arizona Territory, The location being described and marked on the ground as follows to wit:

Commencing at the center monument and running (750) seven hundred and fifty feet in a westerly direction and (750) seven hundred and fifty feet in an easterly direction and three hundred feet on each side of the lode or vein, The exterior boundaries are as follows to wit:

Commencing at the N.E. Corner thence running in a southerly direction, (600) feet thence in a westerly direction, (1500) feet, thence in a northerly direction, 600 feet, thence in an easterly direction to the place of beginning.

Monument at each Corner of surface ground, the mining Claim above described shall be known as the Lone Star.

Located this 26th, day of May 1892.

Names of Locators

Henry Schafer.

\* (Refers to stakes or monuments or exterior lines on discovery in this discription)

Lone Star, May 26th, 1892.

Recorded at the request of Henry Schafer  
July 12th, A.D. 1892.

at 30 minutes past 8 o'clock A.M.

E. J. Godman

County Recorder.

Territory of Arizona. )  
 ) SS.  
 County of Mohave. )

I, A. Lefever, County Recorder in and

for the County and Territory aforesaid, do hereby certify that the  
 within instrument was filed for record at 9-30 o'clock A. M. on this  
6 day of Feb. 1897, and duly recorded in book  
 No. 100 of Mining Records of Mohave County, Arizona, at pages  
663.

WITNESS my hand and official seal the day and year first above  
 written.

SEAL.

A. Lefever  
 County Recorder.

Filed and recorded at request of B. T. Root  
Feb. 6<sup>th</sup> 1897 at 9:30 A. M.  
 Book 100 Mining Records pages 663.  
 A. Lefever,  
 County Recorder.

48

LOCATION NOTICE.  
OF

The "Norma"  
MILL-SITE CLAIM AND WATER RIGHT.

KNOW ALL MEN BY THESE PRESENTS:

That I, the undersigned, have this day located a Mill-Site for the purpose of erecting suitable works for reducing the ores of the "Norma" Mining Claim, situated in Indian Secret Mining District, Mohave County, Arizona Territory. The exterior boundaries of said "Norma" Mill-Site claim are as follows, viz.:

COMMENCING at a monument of stone at N. E. corner of claim, and running thence in a westerly direction 330 feet to monument of stone at N. W. corner of claim, thence in a southerly direction 660 feet to monument of stone at S. W. corner of claim, thence in an easterly direction 330 feet to monument of stone at S. E. corner of claim, thence in a northerly direction 660 feet to monument of stone at N. E. corner of claim and place of beginning.

This location may be more generally described as being situated on the flat west of the town of White Hills and adjoins the "Orient" Millsite on the east.

Dated on the ground this 29th day of January 1897.  
The Excelsior Gold & Silver Mining & Milling Company,  
By Dr frederick Thomas its Vice President.

Territory of Arizona, )  
                                      ) SS.  
County of Mohave.        )

I, A. Lefever, County Recorder in and for the County and Territory aforesaid, do hereby certify that the within instrument was filed for record at 9-30 o'clock A. M. on the 6th day of February 1897, and duly recorded in book No. 1 of Mill Site records of Mohave County, Arizona, at pages 263.

Witness my hand and official seal the day and year first above written.

A. Lefever, County Recorder.

S E A L .

Filed and recorded at request of R. T. Root Feby 6th 1897 at 9-30 A.M.  
Book 1 pages 263.

A. Lefever, County Recorder.

LOCATION NOTICE

OF

The "Orient"

MILL-SITE CLAIM AND WATER RIGHT.

KNOW ALL MEN BY THESE PRESENTS:

That I, the undersigned, have this day located a Mill-Site for the purpose of erecting suitable works for reducing the ores of the "Orient" Mining Claim, situated in Indian Secret Mining District, Mohave County, Arizona Territory. The exterior boundaries of said "Orient" Mill-Site claim are as follows, viz.:

COMMENCING at a monument of stone at N. E. corner of claim, and running thence in a westerly direction 330 feet to monument of stone at N. W. corner of claim, thence in a southerly direction 660 feet to monument of stone at S. W. corner of claim, thence in an easterly direction 330 feet to monument of stone at S. E. corner of claim, thence in a northerly direction 660 feet to monument of stone at N. E. corner of claim and place of beginning.

This location may be more generally described as being situated in the flat west of the town of White Hills, adjoins the west side line of the "Aquarius" and between the "Garfield" "Occident" and "Junction" Mill sites.

Dated on the ground this 29th day of January 1897.

The White Hills Mining & Milling Co.
By R. T. Root its President.

Territory of Arizona, )
) SS.
County of Mohave. )

I, A. Lefever, County Recorder in and for the County and Territory aforesaid, do hereby certify that the within instrument was filed for record at 9-30 o'clock A. M. on the 6th day of February 1897, and duly recorded in book No. 1 of Mill Site records of Mohave County, Arizona, at pages 250.

Witness my hand and official seal the day and year first above written.

A. Lefever, County Recorder.

S E A L .

Filed and recorded at request of R. T. Root Feb 6th 1897 at 9-30 A.M. Book 1 pages 250.

A. Lefever, County Recorder.

NOTICE OF MINING LOCATION.  
Quartz Claim.

15.  
250

TO ALL WHOM IT MAY CONCERN:

This mining claim, the name of which is the Garfield Fraction mining claim, situate on lands belonging to the United States of America, and in which there are valuable mineral deposits, was entered upon and located for the purpose of exploration and purchase by Anna F. Root the undersigned on the second day of January 1897.

The length of this claim is seven hundred and sixty (760) feet, and I claim two hundred and seventy (270) feet in a Westerly direction and four hundred and ninety (490) feet in an Easterly direction from the center of the discovery shaft, at which this notice is posted, lengthwise of the claim, together with three hundred (300) feet in width of the surface grounds, on each side of the center of said claim. The general course of the lode deposit and premises is from the East to the West.

The claim is situated and located in Indian Secret Mining District in Mohave County, in the Territory of Arizona, about one thousand (1000) feet in a Northwesterly direction from the town of White Hills, covering the vacant ground between the "Garfield," "S. A. R." "Corrigan," "Treasure" and Norma Mining Claims.

The surface boundaries of the claim are marked upon the ground as follows: Beginning at a stake three feet high \_\_\_\_\_

at a point in an Easterly direction four hundred and ninety (490) feet from the discovery shaft (at which this notice is posted), being in the center of the East end line of said claim; thence three hundred (300) feet to a stake three feet high, being the S. E. corner of said claim; thence three hundred and eighty (380) feet to a stake three feet high at the center of the South side line of said claim; thence three hundred and eighty (380) feet to a stake three feet high being at the S. W. corner of said claim; thence three hundred (300) feet to a stake three feet high at the center of the West end of said claim; thence three hundred (300) feet to a stake three feet high, being at the N. W. corner of said claim; thence three hundred and eighty (380) feet to a stake three feet high being at the center of the North side line of said claim; thence three hundred and eighty (380) feet to a stake three feet high at the N. E. corner of said claim; thence three hundred (300) feet to the place of beginning.

All done under the provisions of Chapter Six, of Title XXXII, of the Revised Statutes of the United States, and of an Act of the General Assembly of Arizona, entitled "An Act Concerning Mines", approved March 20th, 1895.

Dated and posted on the ground this second day of January 1897.

Anna F. Root



Norma m

251  
74

Notice of Location.

Know all men by these presents, that I the undersigned have this day located fifteen hundred 1500 linear feet of this vein or lode bearing precious metals, with all dips spur angles and variations with surface ground three hundred 300 feet on each side of the center of the vein, with all mineral deposits contained therein and all timber growing within the limits of said claim, and all water and water privileges thereon or appurtenant thereto, under and according to the <sup>mineral</sup> United States Mining laws under which it is located.

This claim commences at this monument and notice placed upon the ledge and runs seven hundred and fifty feet in an north-westerly and seven hundred and fifty feet in a south east direction along the ledge.

The exterior boundaries are as follows to-wit:  
Commencing at a monument and notice placed upon the ledge and running three hundred 300 feet in a northerly direction to monument of stone on north boundary line of claim, thence in westerly direction parallel with the ledge seven hundred and fifty 750 feet to monument of stone at N.W. Corner of claim thence at right angles across the ledge in a southwesterly direction six hundred 600 feet to monument of stone at S.W. Corner of Claim thence in a easterly direction parallel with the ledge fifteen hundred 1500 feet to monument of stone at S. E. Corner of claim thence at right angles across the ledge in an northerly direction six hundred 600 feet to monument of stone at N.E. Corner of claim, thence in a westerly direction parallel with the ledge seven hundred and fifty 750 feet to the second monument mentioned in this notice and place of beginning.

This ledge may be more generally described as situated on the northside of Treasure wash and running on the side ~~of~~ of a Mountain southerly of the Treasure Mine, and about parallel with the Treasure, about 150 ft, from the south side line of the Treasure Mine, about 9 miles from Cold Springs westerly and about three miles from the Eldorado Cannon and Gold Basin wagon road, in Indian Secret Mining District Mohave County Arizona Territory and shall be known as the Norma Mining Claim.

Dated on the ground this 17th, day of May 1892.

Henry Schafer.

Recorded at the request of Henry Schafer June 4th, A.D. 1892.  
at 9 o'clock A.M.

E. J. Godman  
County Recorder.

Notice of Location.

Know all Men By these Presents. that we the undersigned have this day located fifteen hundred (1500) linear feet of this Lode bearing precious metals, with all dips, spurs, angles and variations, with surface ground three hundred (300) feet on each side of the center of vein, with all mineral deposits contained therein, and all timber growing within the limits of said claim, and all water and water-privileges thereon, or appurtenant thereto under and according to the provisions of the United States Mining Laws under which it is Located.

This claim commences at this Monument and Notice, placed upon the ledge and runs Fifty (50) feet in a easterly and Fourteen hundred and fifty (1450) feet in a westerly direction along the ledge the Exterior boundaries are as follows to wit: Commencing at a Monument and notice placed upon the ledge, and running three hundred (300) feet in an Northerly direction to monument of stone on north boundary line of Claim, thence in an easterly direction, parallel with the ledge Fifty (50) feet to monument of stone at N.E. Corner of Claim, thence at right angles across the ledge in a southerly direction Six Hundred (600) feet to monument of stone at S.E. Corner of Claim, thence in a westerly direction parallel with the ledge Fifteen hundred (1500) feet to monument of stone at S.W. Corner of Claim thence at right angles across the ledge, in a Northerly direction SIX Hundred (600) feet to monument of stone at N.W. Corner of Claim thence in an easterly direction parallel with the ledge fourteen hundred & Fifty (1450) feet to the second monument mentioned in this notice and place of beginning.

This ledge may be more generally described as situated on the westerly end of the Occident Mining Claim and being the first west extension of the Occident, on the western slope of the mountain spurs on the east side of Sacramento Valley and about 4 or 5 miles east from the wagon road running from Kingman to Bonwilli ferry on the Colorado River, and about seven miles westerly from cold springs in Gold Basin Mining District, Mohave County Arizona Territory and shall be known as the western View Mining Claim, Dated on the Ground this 10th, Tenth, day of June 1892

C. J. Cross  
W. F. Grounds

Witness M. F. Wilkerson  
Recorded at the Request of W. F. Grounds June 14th  
A.D. 1892. at 30 Minutes past 9 o'clock A.M. E. J. Godman County Recorder

Notice of Location.

Know ALL MEN BY THESE PRESENTS: that I the undersigned have this day located, Fifteen hundred 1500 linear feet of this vein or lode bearing precious metals, with all dips spurs angles and variations, with surface ground three hundred 300 feet on each side of the center of vein, with all mineral deposits contained therein and all timber growing within the limits of the said claim, and all water and water privileges thereon or appurtenant thereto, under and according to the provisions of the United States Mining laws under which it is located.

This claim commences at this monument and notice placed upon the ledge and runs Fifteen hundred feet in a westerly direction along the ledge 250 feet in an westerly direction and 1250 feet in an easterly direction.

The exterior boundaries are as follows to wit:

Commencing at a monument and notice placed upon the ledge and running three hundred (300) feet in an easterly direction to monument of stone at S.E. Corner of Claim, thence in an northerly direction parallel with the ledge fifteen 1500 feet to monument of stone at N.E. Corner of claim, thence at right angles across the ledge in a westerly direction six hundred 600 feet to monument of stone at N.W. Corner of Claim, thence in a westerly direction parallel with the ledge fifteen hundred 1500 feet to monument of stone at S.W. Corner of Claim, thence at right angles across the ledge in an easterly direction three hundred (300) feet to monument upon the ledge and place of beginning.

This ledge may be more generally described as situated North of the Grand Army Mining Claim and Joins the James Blain Claim on the east.

This notice written to more accurately described the boundary lines of the claim and shall be known as ammended location notice, the original was dated 24 of April 1894. in Indian Secret Mining District. Mohave County Arizona Territory and shall be known as the Nora R. Mining Claim.

Dated on the ground this 6th, day of May 1894.

W.A. Robinson.

Miss Flavey Berry.

South end location.

the words 250 in an westerly direction and 1250 feet in an easterly direction in the 30th, & 31st, line of page 557 of this book are written in with pen and Ink in the original Notice.

J.W. Morgan  
County Recorder.

Recorded at the request of

W.A. Robinson.

May 21st. A.D. 1894

at 10 minutes past 9 o'clock A.M.

J.W. Morgan

County Recorder.

Notice of Location.

Know all Men by these presents that I the undersigned have this day located fifteen hundred 1500 linear feet of this vein or lode bearing precious metals, with all dips, spurs, angles and variation with surface ground three hundred 300 feet on each side of the center of vein, with all mineral deposits contained therein, and all timber growing within the limits of said claim and all water and water privileges thereon or appurtenant thereto under and in accordance with the provisions of the United States mining laws under which it is located.

This claim commences at this monument and notice placed upon the ledge and runs seven hundred and fifty 750 feet in a ~~Northwesterly~~ Northwesterly ~~six hundred and fifty~~ and seven hundred and fifty 750 feet in a south easterly direction, along the ledge,

The Exterior boundaries are as follows to wit: Commencing at a monument and notice placed upon the ledge, and running three hundred 300 feet in a Northeasterly direction to monument of stone on northeast boundary line of claim, thence in a north west direction, Parallel with the ledge seven hundred and fifty 750 feet to monument of stone at N.W. Corner of claim thence at right angles across the ledge in a southeasterly direction six hundred 600 feet to monument of stone at S.W. Corner of Claim, thence in a southerly direction parallel with the ledge fifteen hundred 1500 feet to monument of stone at S.E. Corner of claim, thence at right angles across the ledge in an southeasterly direction six hundred 600 feet, to monument of stone at S.E. Corner of claim thence in a northerly direction parallel with the ledge seven hundred 750 feet to the second monument mentioned in this notice and place of beginning.

This ledge may be more generally described as situated northerly of the Treasure wash and west of Back Mallapai mountain and about 10 miles westerly of Cold Springs, on the east side of Sacramento Valley and southerly of the Eldorado wagon road going to Cold Springs or Gold Basin, about two miles in Indian Secret Mining District Mahave County Arizona Territory and shall be known as Schafers Treasure Mining Claim.

Dated on the ground this 17th, day of May 1892.

Henry Schafer

Claimant.

Recorded at the request of Henry Schafer

June 4th, A.D. 1892.

at 9 o'clock A.M.

E. J. Godman

County Recorder.

Know all men by these Presents that I C. N. Barry of the County of Mohave, and Territory of Arizona, the Undersigned, have this 22<sup>nd</sup> day of November 1892, located and Claimed, and by these Presents do locate and claim, by right of discovery and location, in compliance with the Mining acts of Congress, approved May 10<sup>th</sup> 1872, and all subsequent acts, and with local Customs, laws and regulations 74, linear feet and Horizontal measurement on the "Junction" lode, vein, ledge or deposit along the vein thereof, with all its dips angles and variations as allowed by law together with 300 feet on the northerly side and 300 feet on the southerly side, of the middle of said vein at the surface, so far as can be determined from present developments: and all veins, lodes, ledges or deposits and surface ground within the lines of said claim, 74 feet S. 79° 06' E from stone monument and post on East End Center of Hornsilver and West End Center of Junction lode: being situate upon said lode vein ledge or deposit, and within the lines of said claim, in Indian Secret Mining District, County of Mohave and Territory of Arizona, described by metes and bounds as follows to wit: Beginning at Cor. N<sup>o</sup> 1 being the S. W. Cor. Whence Stone monument on top of Treasury Hill bears N. 0° 04' E. Thence S. 79° 06' E. 74 ft to Cor. N<sup>o</sup> 2 - Thence N. 10° 54' E. 300 feet to East End Center post of Claim and West End Center post of Orient vein. 600 feet to Cor. N<sup>o</sup> 3 Thence N. 79° 06' W. 74 feet to Cor. N<sup>o</sup> 4. Thence S. 10° 54' N. 300 ft to West End Center post of Claim and East End Center post of Hornsilver 600 feet to Cor. N<sup>o</sup> 1. The place of beginning. Magnetic Variation 4° 16' E. This claim is located on unsurveyed land and as near as can be ascertained is 27 N. R. 20. N. of the G. and S. R. P. M.

C. N. Barry

Witness

O. J. Kuenen

Recorded at the request of O. J. Kuenen Dec 1<sup>st</sup> a D 1892 at 11 O'clock  
A.M.

E. J. Godman County Recorder

Territory of Arizona } ss.  
County of Mohave } 3

E. J. Godman County

Recorder in and for said County. Do hereby certify  
that the above and foregoing is a true and  
Correct copy of the <sup>Location Notice</sup> ~~Notice~~ of the  
junction Mining Claim as the  
same appears of Record in this office, in Book 5  
Page 2 Mining Records of Mohave County Arizona  
Territory

In Witness whereof I have hereunto set my hand and  
affixed my official seal this 3<sup>d</sup> day of December  
A D 1892

E. J. Godman  
County Recorder

the junction



### Notice of Location,

Com

Know all men by these presents. That we the undersigned. have this day located fifteen hundred (1500) linear feet of this vein or lode bearing precious metals, with all dips, spur, angles and variations, with surface ground three hundred (300) feet on each side of the center of vein, with all mineral deposits contained therein and all timber growing within the limits of said claim, and all water and water privileges thereon or appurtenant thereto, under and according to the provisions of the United States mining laws under which it is located. This claim commences at this monument and notice placed upon the ledge and runs seven hundred and fifty (750) feet in a westerly and seven hundred and fifty (750) feet in a easterly direction along the ledge. The exterior boundaries are as follows to wit: Commencing at a monument and notice placed upon the ledge and running three hundred (300) feet in a northerly direction to monument of stone on north boundary line of claim: thence in a westerly direction parallel with the ledge seven hundred and fifty (750) feet to monument of stone at N. W. corner of claim. thence at right angles across the ledge in a southerly direction six hundred (600) feet to monument of stone at S. W. corner of claim. thence in a easterly direction parallel with the ledge fifteen hundred (1500) feet to monument of stone at S. E. corner of claim: thence at right angles

across the ledge in an northerly direction Six hundred  
(600) feet to Monument of Stone at N.E. Corner of  
Claim; thence in a westerly direction parallel with  
the ledge seven hundred and fifty (750) feet to the  
Second Monument mentioned in this notice  
and place of beginning. This ledge may be more generally  
described as situated southerly of the Horn  
Silver Lode and about 9 miles westerly of Cold  
Spring and about 1 mile southerly of the Measur  
wash In Indian Seerett Mining District  
Mohave County, Arizona Territory. And shall be  
known as the Occident Mining Claim Dated on the  
ground this 27<sup>th</sup> day of May 1892

Henry Schaefer

John P. Bernitt

John Sullivan

Recorded at the Request of Henry Schaefer  
June 4<sup>th</sup> A.D. 1892 at 9 o'clock A.M.

E. J. Godman  
County Recorder.



Territory of Arizona } ss,  
County of Mohave }  
J. E. Godman County

Recorder in and for said County. Do hereby  
Certify that the above and foregoing is a true  
and correct copy of the Notice of Location  
of the Occident Mining Claim. As the same  
appears of Record in this office in Book  
H Page 811 Book of Mining Records of  
Mohave County Arizona Territory,  
In Witness whereof, I have hereunto set my  
hand and affixed my official seal this 29<sup>th</sup>  
day of November A.D. 1892

E. J. Godman  
County Recorder.

Hom. Allow

M.S. 1189. a. + 13.

921  
10/11  
56

29

260

### Notice of Location.

Comm 809

Know all men by these presents. That we the undersigned. have this day located fifteen hundred (1500) linear feet of this vein or lode bearing precious metals, with all dips, spur, angles and variations. with surface ground three hundred (300) feet on each side of the center of vein, with all mineral deposits contained therein and all timber growing within the limits of said claim, and all water and water privileges thereon or appurtenant thereto, under and according to the provisions of the United States mining laws under which it is located, This claim commences at this monument and notice placed upon the ledge and runs seven hundred and fifty feet in a westerly and seven hundred and fifty feet in a easterly direction along the ledge. The exterior boundaries are as follows. north commencing at a monument and notice placed upon the ledge and running three hundred (300) feet in an northerly direction to monument of stone on north boundary line of claim: thence in a westerly direction parallel with the ledge seven hundred and fifty (750) feet to monument of stone at N. W. Corner of claim: thence at right angles across the ledge in a southerly direction six hundred (600) feet to monument of stone at S. W. Corner of claim: thence in a easterly direction parallel with the ledge of fifteen hundred (1500) feet to monument of stone at S. E. Corner of claim: thence at right angles across the ledge in an northerly direction six hundred (600) feet to monument of stone at N. E. Corner of claim: thence in a westerly direction

parallel with the ledge seven hundred and fifty (750) feet to the second Monument mentioned in this notice and place of beginning. This ledge may be more generally described as situated about  $1\frac{1}{4}$  of a mile southerly of the Emma mine and about 19 miles westerly of Cold Spring and on the East Side of Sacramento Valley about five miles from the Barnelli Ferry Road to Mountain Spring and about  $\frac{1}{2}$  southerly of the Treasur wash and Treasur mine in Indian Herrett Mining District, Mohave County, Arizona Territory. And shall be known as the Horn Silver mining claim. Dated on the ground this 26<sup>th</sup> day of May 1892.

Henry Schaefer  
John Sullivan  
John P. Bernitt

Recorded at the request of Henry Schaefer June 4<sup>th</sup>  
A. D. 1892 at 9 o'clock A. M.

E. J. Godman  
County Recorder.

Territory of Arizona } ss.  
 County of Mohave }

I, E. J. Godman County Recorder  
 in and for said County do hereby Certify that the  
 above and foregoing is a full true and correct  
 Copy of the Notice of Location of the Horn Silver  
 mining Claim, as the same appears of Record  
 in this office in Book "K" Page 809 Book of  
 Mining Records of Mohave County Arizona Territory.  
 In Witness whereof I have hereunto set my hand  
 and affixed my official seal this 2<sup>nd</sup> day of  
 December A.D. 1892

E. J. Godman  
 County Recorder

The Horn Silver



## Notice of Location



Know all men by these presents That we the undersigned have this day located fifteen hundred (1500) linear feet of this vein or lode bearing precious metals with all dips, spur, angles and variations with surface ground three hundred (300) feet on each side of the center of vein with all mineral deposits contained therein and all timber growing within the limits of said claim, and all water and water privileges thereon or appertaining thereto, under and according to the provisions of the United States mining laws under which it is located. This claim commences at this monument and notice placed upon the ledge and runs fourteen hundred (1400) feet in a north westerly and one hundred (100) feet in a south east direction along the ledge. The exterior boundaries are as follows. To wit: commencing at a monument and notice placed upon the ledge and running three hundred (300) feet in an S. W. direction to monument of stone on S. W. boundary line of claim; thence in a N. W. direction parallel with the ledge fourteen hundred (1400) feet to monument of stone at W. corner of claim; thence at right angles across the ledge in a N. E. direction six hundred (600) feet to monument of stone at N. - corner of claim; thence in a S. E. direction parallel with the ledge fifteen hundred (1500) feet to monument of stone at S. - corner of claim; thence at right angles across the ledge

in an S. W. direction six hundred (600) feet <sup>294</sup>  
Monument of stone at S. Corner of Claim: thence  
in a N W direction parallel with the ledge one  
hundred (100) feet to the second Monument  
mentioned in this notice and place of beginning.  
This ledge may be more generally described as  
situated northerly about 300 yards and joins  
the Norma on her west end and about 9 miles  
west of Cold Spring. and on the East side of  
Sacramento wash In Indian Secret Mining  
District Mohave County Arizona Territory  
and shall be known as the African Mining  
Claim. Dated on the ground this 30<sup>th</sup> day of May  
1892

John P. Bernitt  
John Sullivan

Recorded at the request of Henry Schaefer  
June 4<sup>th</sup> A.D. 1892 at 9 o'clock A.M.  
E. J. Godman  
County Recorder.

P-410 10' E  
14 90  
96.70  
13  
21 30





Territory of Arizona }  
 County of Mohave }  
 J. E. Godman County Recorder

in and for said County Do hereby Certify, that the  
 Above and foregoing is a full true and correct  
 Copy of the Notice of Location of the African  
 Mining Claim, as the same appears of Record in  
 this office in Book 5 Page 513 Book of  
 Mining Records of Mohave County Arizona  
 Territory

In Witness Whereof, I have hereunto set my hand  
 and affixed my official seal this 29<sup>th</sup> day of  
 November A. D. 1892

E. Godman  
 County Recorder.

### Notice of Location

Know all men by these presents, That we the undersigned have this day located fifteen hundred (1500) linear feet of this vein or lode bearing precious metals, with all dips, spur angles and variations, with surface ground three hundred (300) feet on each side of the center of vein, with all mineral deposits contained therein and all timber growing within the limits of said claim and all water and water privileges thereon or appurtenant thereto, under and according to the provisions of the United States Mining laws under which it is located. This claim commences at this monument and notice placed upon the ledge and runs seven hundred and fifty feet in a easterly and seven hundred and fifty feet in a westerly direction along the ledge. The exterior boundaries are as follows, to wit commencing at a monument and notice placed upon the ledge and running three hundred (300) feet in an southerly direction to monument of stone on south boundary line of claim; thence in a westerly direction parallel with the ledge seven hundred and fifty (750) feet to monument of stone at S.W. Corner of claim; thence at right angles across the ledge in a northerly direction six hundred (600) feet to monument of stone at N.W. Corner of claim; thence in a easterly direction parallel with the ledge fifteen hundred (1500) feet to monument of stone at N.E. Corner of claim; thence at right angles across the ledge in an southerly direction six hundred (600) feet to monument of stone at S.E. Corner

of Claim; thence in a westerly direction parallel with the ledge seven hundred and fifty (750) feet to the second monument mentioned in the notice and place of beginning. This ledge may be more generally described as situated joining southerly on the G. A. R. and about 150 ft westerly of the Treason mine, on the East side of Sacramento Valley and about 9 miles westerly of Cold Spring In Indian Serrett mining District, Mohave County, Arizona Territory, and shall be known as the Garfield Mining Claim. Dated on the ground this 1st day of May 1892

Henry Scharfer  
John P Bernitt  
John Sullivan

Recorded at the Request of Henry Scharfer  
June 4<sup>th</sup> A D 1892 at 9 o'clock A.M.

J Godman  
County Recorder.

58

Territory of Arizona } As  
 County of Mohave } 3

J. E. Godman, County  
 Recorder, in and for said County. Do hereby  
 Certify that the above and foregoing is a full  
 true and correct copy of the Notice of Location  
 of the Garfield Mining Claim, as the same  
 appears of Record in this office in Book  
 H Page 806 Book of Mining Records of Mohave  
 County Arizona Territory

In Witness Whereof, I have hereunto set my hand  
 and affixed my official seal this 3<sup>d</sup> day of  
 December A. D. 1892

E. J. Godman  
 County Recorder

## Notice of Location of a Quartz Claim

Notice is hereby given to all whom it may concern: that Henry Scheffer John Barnett and John Sullivan Citizens of the United States, over the age of twenty-one years, having discovered a vein or lode of quartz, or rock in place, bearing precious metals within the limits of the Claim hereby located, have this day under and in accordance with the Revised Statutes of the United States, Chapter Six, Title Thirty-two, located Four hundred 400 linear feet of this Vein or lode with surface ground six hundred 600 feet in width, situated in Indian Secret Mining District, County of Mohave County, Arizona and known as the Fraction Quartz mining claim, more particularly described as follows, to wit: the course of lode S. E. and N. W. Commencing at a monument of stone at S. E. End of lead, thence 300 feet S. W. to Monument of stone at S. Corner, thence 400 feet parallel with ledge in a N. W. direction to Monument of stone at N. Corner, thence 600, in a N. E. direction to Monument of stone at N. Corner, thence 400 feet to Monument of stone in South East direction to East Corner, thence 300 feet in a Southwest direction to place of beginning and We intend to hold and work said Claim as provided by the local Customs and rules of Miners, and the Mining Statutes of the United States. Said lode is bounded on the East by the G. A. R. and on the

went by the Emma.

Henry Scheaffer

270

John P Barnett

John Sullivan

Dated on the ground, this 26 day of May 1892

Recorded at the Request of Henry Scheaffer  
July 8<sup>th</sup> A. S. 1892 at 35 Minutes past 1 O'clock  
P.M.

E J Godman

County Recorder,

Territory of Arizona } ss.

County of Mohave }  
J. E. J. Godman, County Recorder,

in and for said County, do hereby Certify that the  
above and foregoing is a true and correct  
Copy of the notice of Location of the Fraction Quartz  
Mining Claim, as the same appears of Record in  
this office in Book D page 679 Book of Mining  
Records of Mohave County Arizona Territory.  
In Witness whereof, I have hereunto set my hand and  
affixed my official seal this 3d day of December  
A. S. 1892

E J Godman

County Recorder

## Notice of Location

Know all men by these presents, That we the undersigned, have this day located fifteen hundred (1500) linear feet of this vein or lode bearing precious metals, with all dips, <sup>strikes,</sup> <sup>angles,</sup> and variations, with surface ground three hundred (300) feet on each side of the center of vein, with all mineral deposits contained therein and all timber growing within the limits of said claim, and all water and water privileges thereon or appurtenant thereto, under and according to the provisions of the United States Mining laws under which it is located, This claim commences at this monument and notice placed upon the ledge and runs seven hundred and fifty (750) feet in a north westerly and seven hundred and fifty (750) feet in a south easterly direction along the ledge. The exterior boundaries are as follows: to wit: Commencing at a monument and notice placed upon the ledge and running three hundred (300) feet in an N. E. direction to monument of stone on north east boundary line of claim; thence in a S. E. direction parallel with the ledge seven hundred and fifty (750) feet to monument of stone at E. corner of claim; thence at right angles across the ledge in a south west direction, six hundred (600) feet to monument of stone at S. corner of claim; thence in a N. W. direction parallel with the

ledge fifteen hundred (1500) feet to Monument  
of Stone at N. Corner of Claim; thence at right  
Angles across the ledge in an North East direction  
Six hundred (600) feet to Monument of Stone  
at N. Corner of Claim; thence in a S.E. direction  
parallel with the ledge seven hundred and  
fifty (750) feet to the second Monument  
mentioned in this notice and place of beginning  
This ledge may be more generally described  
as situated N. West of the Precious Mine  
and about 9 miles west of Cold Spring and  
about three miles south of the Eldorado and  
Gold Basin wagon Road and on the East side  
of Sacramento Valley in Indian Secrett  
Mining District, Mohave County Arizona  
Territory. And shall be known as the G. A. R.  
Mining Claim, Dated on the ground this 7<sup>th</sup>  
day of May 1892

Henry Scharfer  
John P. Bernitt  
John Sullivan

Recorded at the Request of Henry Scharfer  
June 4<sup>th</sup> A.D. 1892 at 9 O'clock A.M.,  
E. J. Godman  
County Recorder,



Territory of Arizona 3 ss  
 County of Mohave 3

J. E. Godman, County  
 Recorder, in and for said County, do hereby certify  
 that the above and foregoing is a true and  
 correct copy of the Notice of Location of the  
 G. A. R. Mining Claim, as the same appears of  
 Record in this office in Book K page 804  
 Book of Mining Records of Mohave County  
 Arizona Territory.

In Witness whereof I have hereunto set my  
 hand and affixed my official seal this 3<sup>d</sup>  
 day of December A. D. 1892

J. E. Godman  
 County Recorder

### Notice of Location,

Know all men By These Presents that I C. W. Barry of the County of Mohave and Territory of Arizona, the undersigned, have this Eleventh day of November 1892, located and Claimed, and by these presents do locate and claim by right of discovery and location in compliance with the Mining Acts of Congress approved May 10<sup>th</sup> 1872, and all subsequent acts and with local customs laws and regulations, 1500 linear feet and horizontal measurement on the "Nellie Bly" lode vein ledge or deposit along the vein thereof with all its dips, angles and variations as allowed by law, together with 300 feet on the northerly side and 300 feet on the southerly side of the middle of said vein at the surface, so far as can be determined from present developments, and all veins, lodes ledgers or deposits and surface ground within the lines of said claim; 750 feet running S 76° 48' E. from center of discovery shaft and 750 feet running N 76° 48' W from center of discovery shaft. Said discovery shaft being situate upon said lode vein ledge or deposit, and within the lines of said claim in Indian Secret Mining District, County of Mohave and Territory of Arizona, described by metes and bounds as follows to wit: Beginning at Cor N<sup>o</sup> 1, being the N. E. Cor. whence initial Mon. on Emma Lode bears N. 31° 38' N. 229 ft Yucca 6 ins dia. bears S 46° 47' N 79 50 ft. High Peak north of "Jim Blaine" dump bears N. 61° 44' E thence S 13° 12' N. 300 ft to S. East End Center post. 600 ft to Corner N<sup>o</sup> 2. Thence N 76° 48' N 1500 ft to Cor. N<sup>o</sup> 3. Thence N. 13° 12' E. 300 ft to N West End Center post 600 ft to Cor N<sup>o</sup> 4. Thence S. 76° 48' E. 1500 ft to Cor N<sup>o</sup> 1 and place of beginning. Magnetic Variation 14° 12' East This claim is located on the southerly slope of the Emma Hill on unsurveyed land

# **POOR QUALITY**

**The following pages are scanned at the best possible quality setting. The original pages are of poor quality and this is the best possible reproduction.**

attest

C. W. Barry

Recorded at the Request of C. W. Barry Nov 14<sup>th</sup> A. D. 1892  
at 10 minutes past 1 O'clock P.M.

E. J. Godman  
County Recorder

Territory of Arizona }  
County of Mohave }

I, E. J. Godman, County Recorder,  
in and for said County, do hereby certify that the above and  
foregoing is a full true and correct copy of the notice of  
Location of the "Nellie Blye" Mining Claim, as the same  
appears of Record in this office in Book I page 796-  
797 Book of mining Records of Mohave County Arizona  
Territory

In Witness whereof I have hereunto set my hand and  
affixed my official seal this 3<sup>d</sup> day of December 1892

E. J. Godman  
County Recorder



*[Handwritten notes and scribbles at the bottom of the page, including numbers like 13.10, 15.10, 8.10, 05.10, 01.10, 02.10, 03.10, 04.10, 05.10, 06.10, 07.10, 08.10, 09.10, 10.10, 11.10, 12.10, 13.10, 14.10, 15.10, 16.10, 17.10, 18.10, 19.10, 20.10, 21.10, 22.10, 23.10, 24.10, 25.10, 26.10, 27.10, 28.10, 29.10, 30.10, 31.10, 32.10, 33.10, 34.10, 35.10, 36.10, 37.10, 38.10, 39.10, 40.10, 41.10, 42.10, 43.10, 44.10, 45.10, 46.10, 47.10, 48.10, 49.10, 50.10, 51.10, 52.10, 53.10, 54.10, 55.10, 56.10, 57.10, 58.10, 59.10, 60.10, 61.10, 62.10, 63.10, 64.10, 65.10, 66.10, 67.10, 68.10, 69.10, 70.10, 71.10, 72.10, 73.10, 74.10, 75.10, 76.10, 77.10, 78.10, 79.10, 80.10, 81.10, 82.10, 83.10, 84.10, 85.10, 86.10, 87.10, 88.10, 89.10, 90.10, 91.10, 92.10, 93.10, 94.10, 95.10, 96.10, 97.10, 98.10, 99.10, 100.10]*

Territory of Arizona } ss.  
 County of Mohave }

J. E. Godman, County Recorder  
 in and for said County, do hereby Certify that the  
 Above and foregoing is a true and correct  
 Copy of the Notice, of Location of the Orient  
 Mining Claim, as the same appears of Record in  
 this office in Book K Page 812 Book of  
 Mining Records of Mohave County Arizona Territory  
 In Witness whereof I have hereunto set my hand  
 and affixed my official seal this 29<sup>th</sup> day of  
 November A.D. 1892

E. J. Godman  
 County Recorder

Six hundred (600) feet to Monument of Stone at <sup>1277</sup> S. E. Corner of Claim: thence in a westerly direction parallel with the ledge Thirteen hundred (1300) feet to the second Monument mentioned in this notice and place of beginning. This ledge may be more generally described as situated on the East End of the Horn Silver mine, on Horn Silver Mountain and on the East Side of Sacramento Valley close to the black Malapai Mountains and about  $\frac{1}{4}$  mile south of Treason wash in Indian Secret Mining District Mohave County Arizona Territory, and shall be known as the Orient Mining Claim. Dated on the ground this 29<sup>th</sup> day of May 1892.

John P. Bernith  
Henry Scharfer  
John Sullivan

Recorded at the Request of Henry Scharfer June 4<sup>th</sup>  
A. D. 1892 at 9 o'clock A. M.

E. J. Godman  
County Recorder,

## Notice of Location

Know all men by these presents, That we the undersigned, have this day located fifteen hundred (1500) linear feet of this vein or lode bearing precious metals, with all dips, spur, angles and variations with surface ground three hundred (300) feet on each side of the Center of Vein, with all mineral deposits contained therein and all timber growing within the limits of said Claim, and all water and water privileges thereon or appertenant thereto, under and according to the provisions of the United States Mining laws under which it is located. This claim commences at this monument and notice placed upon the ledge and runs Thirteen hundred (1300) feet in a Easterly and Two hundred (200) feet in a westerly direction along the ledge. The Exterior boundaries are as follows, to wit: Commencing at a monument and notice placed upon the ledge and running three hundred (300) feet in an Southerly direction to monument of stone on South boundary line of Claim thence in a westerly direction parallel with the ledge Two hundred (200) feet to monument of stone at S. W. Corner of Claim; thence at right angles across the ledge in a Northerly direction Six hundred (600) feet to monument of stone at N. W. Corner of Claim; thence in a Easterly direction parallel with the ledge fifteen hundred (1500) feet to monument of stone at N. E. Corner of Claim; thence at right angles across the ledge in an Southerly direction

Notice of Location.

To all Whom it may Concern: Notice is hereby given that the undersigned, having complied with all the requirements of Chapter VI, of Title 32 of the Revised Statutes of the United States, and the local mining laws, rules and regulations, has this day located fifteen hundred (1500) linear feet of this vein or lode, bearing precious metals, with all dips, spurs, angles and variations, with surface ground three hundred (300) feet on each side of the center of vein, with all mineral deposits contained therein, and all timber growing within the limits of said claim, and all water and water privileges thereon or appurtenant thereto, under and according to the provisions of the United States mining laws, under which it is located.

This claim commences at this monument and notice placed upon the ledge and runs fifteen hundred (1500) feet in a Southwesterly direction along the ledge or lode. The exterior boundaries are as follows to-wit: Commencing at this discovery monument of stone on the ledge and running three hundred (300) feet in a southeasterly to the south east corner monument; thence in a southwesterly direction parallel with the ledge fifteen hundred (1500) feet to monument of stone at South west corner of claim; thence in a northwesterly direction at right angles across the ledge six hundred (600) feet to monument of stone at North West corner of claim; thence in a North Easterly direction parallel with the ledge fifteen hundred (1500) feet to monument of stone at North East corner of claim; thence at right angles across the ledge in a Sputh Easterly direction three hundred 300 feet to monument of stone at place of beginning and initial monument.

This ledge may be more generally described as situated near the



2.

town of White Hills, in Indian Secret Mining District, Mohave County, Arizona Territory, and shall be known as the Wellington Mining claim.

Dated on the Ground this 20th day of June 1895.

Witness:

E. G. McDermith, Locator.

John F. Jones.

TERRITORY OF ARIZONA, } SS  
County of Mohave. }

281

I, A. LAFEVER, Recorder of Mohave County, Territory of Arizona,  
do hereby certify that I have compared the foregoing copy.....  
.....~~and of the endorsement thereupon~~  
with the original records of the same on file in this office and that the same are correct transcripts therefrom and  
of the whole of said original records.

WITNESS my hand and the seal of said office this 15<sup>th</sup>  
day of October, A.D. 1897

*A. Lafever*  
Recorder of Mohave County.

## NOTICE OF LOCATION.

Know all men by these presents, That we, the undersigned have this day located fifteen hundred (1500) linear feet of this vein or lode bearing precious metals, with all dips, spurs, angles and variations, with surface ground three hundred (300) feet on each side of the center of vein, with all mineral deposits contained therein and all timber growing within the limits of said claim, and all water and water privileges thereon or appurtenant thereto, under and according to the provisions of the United States mining laws under which it is located. This claim commences at this monument and notice placed upon the ledge and runs fifteen hundred (1500) feet in a westerly direction along the ledge. The exterior boundaries are as follows, to wit:—Commencing at a Monument and notice placed upon the ledge and running three hundred (300) feet in an Southerly direction to monument of stone at S.E. corner of claim. thence in a westerly direction parallel with the ledge fifteen hundred (1500) feet to monument of stone at S.W. corner of claim: thence at right angles across the ledge in a northerly direction Six hundred (600) feet to monument of stone at N.W. corner of claim: thence in a Easterly direction parallel with the ledge fifteen hundred (1500) feet to monument of stone at N.E. corner of claim: thence at right angles across the ledge in an Southerly direction three hundred (300) feet to monument upon the ledge and place of beginning.

This ledge may be more generally described as situated west and Joining the Occident Mining claim, and south of Treasure wash. In Indian Secret Mining District, Mohave County, Arizona Territory, and shall be known as the "DESERT PROSPECT" mining claim. Dated on the ground this 6th day of June 1892.

Frank. Roberson,  
E.R. Patterson,  
S.C. Rowe.

Mohave County Miner Blanks, South End Location,

Recorded at the request of R.G. Patterson July 20th A.D. 1892, at 50 minutes past 2 o'clock P.M.

E.J. Godman.

County Recorder.

Territory of Arizona )  
County of Mohave (ss.)

I A. Lefever County Recorder in and for the

County of Mohave Territory of Arizona do hereby certify that the above and fore going are full and true copies of the Locations Notices filed and recorded in my office of the following named Mining Claims and Mill-sites, To Wit :

The

- ✓ Wellington. ✓ Peer. ✓ G.A.R.Fraction. ✓
  - ✓ Midway Extention ✓ ✓ Garfield Fraction. ✓ ✓ Buckley ✓
  - ✓ Aquarius. ✓ ✓ Grand Central. ✓ ✓ Big Joshua. ✓
  - ✓ Western View. ✓ ✓ Lone Star. ✓ ✓ Oversight. ✓
  - ✓ Blind Goddess. ✓ ✓ Desert Prospect. ✓ ✓ Nora R. ✓
  - ✓ Goadstick. ✓ ✓ Norma Fraction ✓
- Desert Prospect. Amended.

Also the

- ✓ Look out Mine and Millsite . ✓ ✓ Squawtam Mine and Millsite. ✓
- ✓ Ellington. ✓ ✓ Rip Van Winkle " ✓
- ✓ Center " " " ✓ ✓ Norma " ✓
- ✓ Midway " " " ✓ ✓ Schafers Treasure " ✓
- ✓ Orient " " " ✓ ✓ Emma " ✓
- ✓ Horn Silver " " " ✓
- ✓ African " " " ✓
- ✓ Garfield " " " ✓
- ✓ Fraction Quartz " " " ✓
- ✓ Nellie Bly " " " ✓
- ✓ Occident " " " ✓
- ✓ Junction " " " ✓
- ✓ G.A.R. " " " ✓
- ✓ Daisy " " " ✓
- ✓ Abe Lincoln " " " ✓
- ✓ Hillside " " " ✓
- ✓ Little Giant " " " ✓
- ✓ Prince Albert " " " ✓

As the same appeare of record in my office .  
In Witness whereof I have hereunto set my hand and the seal of my office this 9th, day of April A.D.1897.

*A. Lefever*

County Recorder, Mohave County.



(4-687.)

# Surveyor General's Certificate of Approval of Field Notes and Survey of Mining Claim.

Department of the Interior,

Office of U. S. Surveyor General,

Tucson, Arizona,  
October 18th, 1897

I, U. S. Surveyor General for District of Arizona,

do hereby certify that the foregoing and hereto attached Field Notes and Return of the Survey of the Mining Claim of David A. Moffat,  
claimant,

known as ~~the~~  
contained in the following annexed list,  
situate in Indian Secret mining district,

Mohave County, Arizona,  
in Section approx, Township No. 26N, Range No. 18 + 19 West,  
unsurveyed, designated as Survey No. 1256 A and B

executed by O. F. Kuencer, U. S. Deputy Mineral  
Surveyor, May 1st - July 10, 1897, under my instructions dated  
April 16, 1897, have been critically examined and the

necessary corrections and explanations made, and the said Field Notes and Return, and the Survey they describe, are hereby approved. A true copy of the copy of the location certificates filed by the applicant for survey is included in the field notes.

George Christ

U. S. Surveyor General for Arizona.

# POOR QUALITY

**The following pages are scanned at the best possible quality setting. The original pages are of poor quality and this is the best possible reproduction.**

in accordance with the provisions of the Act, approved August 1, 1917, in answer to a letter to the Honorable United States

- Western View mine,
- Garfield Fraction mine,
- Desert Prospect mine,
- G. A. R. Fraction mine,
- Oversight mine,
- Goadstick mine.
- Ellington mine,
- Center millsite,
- Orient mine,
- Horn Silver millsite,
- Garfield mine,
- Fraction Quartz millsite,
- Occident mine,
- Junction millsite,
- Daisy mine,
- Abe Lincoln millsite,
- Little Giant mine,
- Prince Albert millsite,
- Rip Van Winkle mine,
- Norma millsite,
- Emma mine,
- Midway Extension mine,
- Blind Goddess mine,
- Grand Central mine,
- Buckley mine,
- Nora R. mine,
- Lockout mine,
- Junction mine,
- Abe Lincoln mine,
- Prince Albert mine,
- Norma mine,
- Ellington millsite,
- Midway millsite,
- Midway mine,
- Orient millsite,
- African mine,
- Garfield millsite,
- Nellie Blye mine,
- Occident millsite,
- G. A. R. mine,
- Daisy millsite,
- Hillsite mine,
- Little Giant millsite,
- Squawtum mine,
- Rip Van Winkle millsite,
- Schaefer's Treasure mine,
- Emma millsite,
- Aquarius mine,
- Peer mine,
- Lone Star mine,
- Norma Fraction mine,
- Big Joshua mine,
- Lockout millsite,
- Center mine,
- Horn Silver mine,
- African Millsite,
- Fraction Quartz mine,
- Nellie Blye millsite,
- G. A. R. Millsite,
- Hillsite millsite,
- Squawtum millsite,
- Schaefer's Treasure millite.

-----

Beard N. 10. deg. 30  
G.A.R. mine  
Beard N.  
post C. H. 100.

Corrections Mineral Survey No. 1256, A & B., in accordance with Commissioner's letter to the Honorable United States Surveyor General, dated Washington, U.C., January 13th, 1899, and letter of United States Surveyor General, George Christ, to O.F. Kuencer, U.S. Deputy Mineral Surveyor, Kingman, Arizona, dated Tucson, Arizona, May 12th, 1899.

NUMBER ONE.

The Surveys of the "G.A.R.", and "FRACTION QUARTZ" Millsites, should be so amended as to eliminate conflict with the "BLIND GODDESS" Lode Claim and the survey of the "MEXIA" Millsite should be so amended as to eliminate conflict with the "AQUARIUS" and "DESERT" Lode Claims. Therefore, the notes of the respective Millsites have to read as follows:-

"G. A. R." MILLSITE.

Beginning at Corner No.1, this being the N.E. Corner of the claim on line 1 - 2 of the "BLIND GODDESS" Lode Claim; at S. 81 deg. 40 min. W. 1130 ft. from cor. No.1. of said claim whence the U.S. Loc. mon. <sup>No. 1256</sup> of the Indian Secret Mining District, bears N. 73. deg. 30 min. E. 3,000 ft. dist. - cor. No.1. of the G.A.R. Lode Claim, this being the N.E. cor. of said Claim, bears N. 76 deg. 30 min. E. 2025 ft. dist. A pine post 5 ft long, 4 ins square, set 10 ins in the ground, scribed, 1- G.A.R.- 1256B.

Thence S. 11 deg. 40 min. W. along the ~~was~~ west side line of the "AQUARIUS" Mining Claim

to cor.No.2. identical with cor.No.1. of the "GARFIELD" Millsite, - Set a pine post 5 ft. long, 4 ins. square, 10 ins. in the ground, scribed, 2G.A.R.- 1256B.



(2)

Thence N. 78 deg. 20 min. W.

ft.  
330

to cor. No.3. identical with the cor. No.1, of the Fraction Quartz, and African, and Cor. No.2, of the Garfield Millsites . A pine post 5 ft. long, 4 ins. square, set 18 ins. in the ground, scribed, 3 G.A.R. 1250B.

Thence N.11 deg. 40 min. E.

535

to cor. No.4, identical with cor. No.2. of the Fraction Quartz Millsite, on line 1- 2 of the Blind Goddess Mining Claim, at N.81 deg. 40 min.E. 10 ft. from cor . No.2, of said mining claim; A pine post 5 ft.long, 4 ins. square, s et 18 ins. in the ground, scribed, 4 G.A.R. 12-56B.

Thence, N. 81 deg. 40 min.E. along the South side line of the Blind Goddess Mining Claim.

360

to cor. No.1, and place of beginning-

Survey and location are identical.

Var. at all corners, 13 deg. 42 min. E.

"FRACTION QUARTZ" MILLSITE.

Beginning at cor. No. 1. of the Fraction Quartz Mill site, this being the S.E.cor. of claim, and identical with with cor. No.3. of the G.A.R. - cor. No.1. of the African and cor. No.2 of the Garfield Millsites, whence U.S. Location Monument, of the Indian Secret Mining District, bears N. 72 deg. 40 min.E. 4150 ft. distant- Cor.No.1. of the Fraction Quartz Lode Claim, bears N. 43 deg. 30 min. E. 1975 ft. distant. A pine post, 5 ft. long, 4 ins. square, set 18 ins. in the ground, scribed, 1, Fr. Q.

(3)

1256B.

Thence N. 11 deg. 40 min. E.

ft. ESS.  
to cor. No. 2., identical with cor. No. 4 of the G.A.R. Millsite. A pine post 5 ft. long, 4 ins. square, set 18 ins. in the ground, scribed, 2 Fr.Q. 1256B.

Thence S. 81 deg. 40 min. W.

10  
to cor. No. 3., identical with cor. No. 2. of the Blind Goddess Lode Claim, A pine post 5 ft. long, 4 ins. square, set 18 ins. in the ground, scribed, 3 Fr.Q. 1256B.

Thence, N. 6 deg. 10 min. E. along the west end line of the Blind Goddess Lode Claim

130  
to cor. No. 4. A pine post 5 ft. long, 4 ins. square, set 18 ins. in the ground, scribed, 4, Fr.Q. 1256B.

Thence N. 78 deg. 20 min. W.

300  
to cor. No. 5. identical with cor. No. 1. of the Nellie Blye Millsite. A pine post 5 ft. long, 4 ins. square, scribed 5, Fr.Q. 1256B.

Thence, S. 11 deg. 40 min. W.


550  
to cor. No. 6, identical with cor. No. 2, of the African and Nellie Blye Millsites. A pine post 5 ft. long, 4 ins. square, scribed 6, Fr.Q. 1256B.

Thence S. 78 deg. 20 min. E.

880  
to cor. No. 1. the place of beginning.

Survey and location are identical.

Var. at all corners, 13 deg. 40 min. E.



(4)

"NORMA" MILLSITE.

Beginning at cor.No.1, of the Norma Millsite, this being the S.W.cor. of the claim, and identical with cor. No.3 of the Orient and cor.No.3, of the Occident Millsites, A pine post 5 ft. long, 4 ins. square, set 18 ins. in the ground, scribed, N.1, 1256B., whence cor. No.1, of the Norma Lode Claim, bears N. 45 deg.E.3,040 ft. dist. and U.S.Location Monument, ~~of~~ the Indian Secret Mining District, bears N. 56 deg. 15 min.E., 4675 ft. distant.

Thence S.78 deg. 20 min.E.

ft.  
285

to cor. No.2, at the ~~axx~~ intersection with the west end line of the Desert Prospect Lode Claim at no deg. 40 min. W., 325 ft. from cor. No.2, A pine post 5 ft. long, 4 ins square, set 18 ins. in the ground, scribed N.2, 1256B.

Thence N/ no deg. 40 min. W.

along the west end line of the Desert Prospect Lode Claim

275

to cor. No.3, identical with cor. No.3, of the Desert Prospect Lode Claim. A pine post 5 ft. long, 4 ins. square, set 18 ins. in the ground, scribed, N.3, 1256B.

Thence S. 65 deg. 30 min.E.

along the North side line of the Desert Prospect Lode Claim.

50.

to cor. No.4, A pine post 5 ft.long, 4 ins. square, set 18 ins. in the ground, scribed N.4, 1256B.

Thence, N 11 deg. 40 min.E.

580

to cor. No.5, at the intrsection with the South end line of the Aquarius Lode, at N. 81 deg. 40 min. E. 350 ft. from cor. No.3. A pin post 5 ft. long, 4 ins. square, s et 18 ins. in the ground, scribed N.5, 1256B.

(5)

Thence S. 81 deg. 40 min. W.

along the south end line of the Aquarius Lode.

ft  
~~32~~ 350

to cor. No. 6, and identical with cor. No. 3, of the Aquarius Lode. A pine post 5 ft. long, 4 ins. square, set 18 ins. in the ground, scribed N. 6, 1256B.

Thence S. 11 deg. 40 min. W.

470

to cor. No. 1, and place of beginning.

Survey and location are identical.

Var. at all corners 13 deg. 42 min. E.



In eliminating the conflicts of Lode Claims with Millsites,

the areas of the respective Millsites are not changed.

|                                  |             |
|----------------------------------|-------------|
| Area of the G.A.R. Millsite      | 4.88 Acres. |
| " " " Fraction Quartz, Millsite, | 4.95 "      |
| " " " Norma,                     | 3.83 "      |

NUMBER TWO.

On page 13, of the Field Notes, in running Line 3-4, of the Oversight Lode Claim, it is stated that at 100 ft. from cor. No. 3, said line intersects Line 4-1, of the G.A.R. Lode Claim, at N. 58 deg. 50 min. W., 50 ft. from cor. No. 1, thereof; The Plat, however, makes this intersection either at said cor. No. 1, or on the East end Line 1-2, of the G.A.R. Claim. This apparent discrepancy must be explained.

Ans. The intersection is at cor. No. 1, of the G.A.R. Lode and the Field Notes should read, that Line 3-4, of the Oversight intersects at 100 ft. cor. No. 1, of the G.A.R.

(6)

Lode Claim.- The Plat is correct.

NUMBER THREE.

On page 16, of the Field Notes, it is stated that ~~the~~ Line 1-2, of the Squawtum (incorrectly spelled Squattum in the Field Notes) Lode Claim, at 500 ft. from cor. No. 1, intersects Line 4-1, of the Oversight at cor. No. 4, thereof. The Plat shows that said Line of the Squawtum survey does not touch the Oversight survey at all. An explanation must be furnished as to this.

Ans. The Notes should read, Only 500 ft. cor. No. 4 of ~~the~~ the Oversight Lode.

NUMBER FOUR.

The Field Notes of the Nellie Mine Lode survey (page 19), connect cor. No. 1, thereof, to the U.S. Location Monument by a line running S. 80 deg. 10 min. W. 3440 ft. whereas the true course of said line is, S. 80 deg. 10 min. E.

Ans. S. 80 deg. 10 min. W. is a clerical error, and must read, S. 80 deg. 10 min. E.

NUMBER FIVE.

On page 26 of the Field Notes the length of the connection line of the G.A.R. Fraction Lode is given as 2230 ft., but as Platted the distance measures 2280 ft.

Ans. 2280 feet is correct.

NUMBER SIX.

On page 31 of the Field Notes it is stated that 11

(7)

1-2, of the Norma Lode, at 310 ft. intersect line 2-3, of the Oversight Lode, at N. 74 deg. 13 min. E., 5 ft. from cor. No. 2. whereas, the intersection seems to be N. 14 deg. 13 min. E.

Ans. The intersection is at N. 14 deg. 13 min. E., the same course of line 2-3 of the Oversight.

NUMBER SEVEN.

On page 35 of the Field Notes it is said that from cor. No. 1, of the Garfield Fraction Lode, the U.S. Location Monument bears S. 75 deg. 45 min. E., 1465 ft. The course is obviously N. 75 deg. 45 min. E., and the length as measured on Plat is about 1765 ft.

Ans. N. 75 deg. 45 min E., 1765 ft. is correct.

NUMBER EIGHT.

On page 38 of the Field Notes, in running line 3-4, Prince Albert Lode, no mention is made of intersection with line 4-1, of the Goad Stick.

Ans. Line 3-4 of the Prince Albert Lode, at 150 ft. intersects line 4-1 of the Goad Stick, at N. 8 deg. 15 min. W. 320 ft. from cor. No. 4.

NUMBER NINE.

On page 40 of Field Notes it is stated that from cor. No. 1/ of the Abe Lincoln Lode, U.S. Location Monument bears N. 79 deg. 30 min. E., ~~2663~~ 2663 ft. distant. A careful examination of the Plat would indicate said distance to be about 2700 ft.

Ans. 2663 ft. is a clerical error, and should read 2696 ft.

(8)

NUMBER TEN.

On page 42 of Field Notes it is said that from cor. No.1, of the Big Joshua Lode, U.S.Location Monument bears N.71 deg. 20 min. E., 2970 ft distant., while a measurement of the Plat shows said distance to be about 2600 ft.

Ans. 2970 ft. is a clerical error, and should read 2670 ft.

NUMBER ELEVEN.

On page 45 of the Field Notes it is stated that line 2-3 of the Daisy Lode has a course of N. 15 deg. 40 min. E., while the Plat gives said course as N.15 deg. 14 min. E. The same discrepancy is also found between the Plat and Field Notes as to line 4-1, (page 48 of Field Notes )

Ans. The course N.15 deg. 40 min.E. is correct.

NUMBER TWELVE.

On page 46 (b) of Field Notes it is stated that from cor. No.1 of the Norma Fraction Lode, the U.S.Location Monument bears N.67 deg. 45 min. E. 1300 ft. distant, whereas, it is obvious from an inspection of the Plat that said distance is about 2000 ft.

Ans. The correct course and distance is N. 67 deg. 45 min.E. 2030 ft.

NUMBER THIRTEEN.

On page 82 of Field Notes it is stated that from cor. No.1 of Little Giant Lode, U.S.Location Monument bears N. 36 deg. W. 1000 ft. distant, while from the Plat it would appear that said bearing is ~~1888 N~~ N. 26 W.

Ans. N. 36 W. is a clerical error, and should read N.26 W.

(3)

NUMBER FOURTEEN.

On page 80 of Field Notes the length of line 1-2, of the Aquarius Lode is stated 800 ft., while the Plat gives the length as 680 ft. The course and length of line 4-1, of said claim is not shown by lettering on the Plat.

Ans. 800 ft. is correct., and the Plat has to be corrected accordingly.

NUMBER FIFTEEN.

The course and length of line 2-6, is not indicated by lettering on the Plat.

Ans. The Plat has to be corrected by inserting the proper lettering from the Field Notes.

NUMBER SIXTEEN.

On page 98 of the Field Notes it is stated that from cor. No. 1, of the G.A.R. Millsite, the U.S. Location Monument bears S. 79 deg 30 min. E. 3560 ft., whereas, said bearing as shown by the Plat to be N. 79 deg. 30 min. E.

Ans. S. 79 deg. 30 min. E. is a clerical error and should read N. 79 deg. 30 min. E.

NUMBER SEVENTEEN.

From the statement of the Deputy, found on page 149 of the Field Notes it would appear that the course of the Aquarius vein is S. 47 deg. 10 min. W., from the North end of the claim, while the claim extends S. 11 deg. 40 min. W. The Deputy must make a report showing not only the course of the Aquarius vein, but also showing the course and length claimed on each vein in each direction from the discovery, or other well defined point on the claim.



(10)

Ans. The Field Notes for Aquarius should read, S. 11 deg. 41 min. W., 1500 ft. from initial location monument.

Course and length claimed on each vein from the discovery point of Lode Claims embraced in Mineral Survey No. 1250A.

1. G.A.R. lode, N. 58 deg. 50 min. W. 750 ft.  
S. 58 deg. 50 min. E. 750 ft.
2. Fraction Quartz lode, N. 58 deg. 50 min. W. 170 ft.  
S. 58 deg. 50 min. E. 202.33 ft.
3. Nora R. lode, N. 78 deg. 36 min. E. 750 ft.  
S. 78 deg. 36 min. W. 1250 ft.
4. Schaefer's Treasure lode, S. 75 deg. 47 min. E. 750 ft.  
N. 75 deg. 47 min. W. 750 ft.
5. Grand Central lode, N. 58 deg. 50 min. W. 250 ft.  
S. 58 deg. 50 min. E. 690 ft.
6. Oversight lode, S. 72 deg. 54 min. E. 215.5 ft.
7. Squawton lode S. 58 deg. 50 min. E. 300 ft.  
N. 58 deg. 50 min. W. 1200 ft.
8. Emma lode, S. 82 deg. 07 min. W. 750 ft.  
N. 78 deg. 10 min. W. 750 ft.
9. Nellie Blye lode, N. 76 deg. 48 min. W. 750 ft.  
S. 76 deg. 48 min. E. 750 ft.
10. Garfield lode, S. 83 deg. 50 min. E. 403 ft.  
N. 83 deg. 50 min. W. 272.5 ft.
11. Blind Goddess lode, S. 81 deg. 40 min. W. 1000 ft.
12. G.A.R. Fraction lode, N. 78 deg. 52 min. W. 1043.7 ft.  
S. 78 deg. 52 min. E. 125.30 ft.
13. African lode, N. 63 deg. 08 min. W. 267.75 ft.  
S. 63 deg. 08 min. E. 100 ft.
14. Norma lode, S. 77 deg. 55 min. E. 750 ft.  
N. 77 deg. 55 min. W. 750 ft.
15. Garfield Fraction lode, S. 77 deg. 51 min. E. 262.50 ft.  
N. 77 deg. 51 min. W. 255.98 ft.
16. Prince Albert lode, N. 81 deg. 10 min. E. 750 ft.  
N. 67 deg. 46 min. W. 750 ft.

(11)

- 17, Abe Lincoln lode, S. 8 deg. 20 min. E. 222 ft.  
N. 8 deg. 20 min. W. 194.87 ft.
- 18, Big Joshua lode, N. 10 deg. 0 min. W. 378.40 ft.
- 19, Daisy lode, N. 74 deg. 20 min. W. 294 ft.  
S. 74 deg. 20 min. E. 458.30 ft.
- 20, Norma Fraction lode, S. 74 deg. 20 min. E. 48 ft.
- 21, Goat Stick lode, S. 81 deg. 45 min. W. 292.30 ft.  
N. 81 deg. 45 min. E. 750 ft.
- 22, Long Star lode, N. 66 WY deg. W. 750 ft.  
S. 66 deg. E. 750 ft.
- 23, Rip Van Winkle lode, S. 79 deg. 38 min. E. 229.30 ft.  
N. 79 deg. 38 min. W. 393.50 ft.
- 24, Center lode, S. 65 deg. 30 min. E. 75.60 ft.  
N. 65 deg. 30 min. W. 1424.40 ft.
- 25, Occident lode, S. 89 deg. 20 min. W. 744 ft.
- 26, Western View lode, S. 66 deg. 30 min. E. 50 ft.  
N. 66 deg. 30 min. W. 33 ft.
- 27, Desert Prospect lode, N. 65 deg. 30 min. W. 1500 ft.
- 28, Buckley lode, N. 86 deg. 38 min. E. 330 ft.  
S. 86 deg. 38 min. W. 1120 ft.
- 29, Horn Silver lode, S. 79 deg. 38 min. E. 750 ft.  
N. 79 deg. 38 min. W. 613.20 ft.
- 30, Junction lode, S. 79 deg. 38 min. E. 74 ft.
- 31, Orient lode, N. 79 deg. 38 min. W. 200 ft.  
S. 79 deg. 38 min. E. 1300 ft.
- 32, Midway lode, N. 58 deg. 20 min. W. 1500 ft.
- 33, Midway Extension lode, N. 4 deg. 20 min. W. 115 ft.  
S. 4 deg. 20 min. E. 782 ft.
- 34, Aquarius lode, S. 11 deg. 40 min. W. 1500 ft.
- 35, Little Giant lode, S. 75 deg. 47 min. E. 100 ft.
- 36, Hillsite lode, N. 79 deg. 40 min. E. 100 ft.  
S. 79 deg. 40 min. W. 1310 ft.
- 37, Lookout lode, N. 17 deg. 30 min. W. 1500 ft.
- 38, Ellington lode, S. 79 deg. 38 min. E. 1500 ft.

(12)

39, Peer lode, S. 10 deg. 22 min. W. 202 ft.

-----  
U.S. Deputy Mineral Surveyor.

Re-examination of the discovery made  
on the side of the Survey No 1256.

It is hereby certified that there is a vein  
of the "Deer" side Survey No 1256 of a width  
400' and eight deep, which runs N. 79° E.  
80 feet from the N. side of the vein  
Crown is 500'

From a point on the 300-foot level  
of the "Deer" side Survey No 1256  
S. 79° 08' E., 65 feet from S.E. side of Main shaft  
a crosscut was run N. 14° 12' E., which  
if continued would pass the "Deer" side at  
a depth of about 450 feet.

Crown is 500'  
And it is further certified that the above  
mentioned workings were not conducted  
as a patent work in any former application  
to the U.S. Bureau of Mines of Oregon, and  
that no work was done since August 20th, 1898

Wingman July 30th 1899

W. H. ...  
Chas. James ...

SUPPLEMENTAL CERTIFICATE OF  
Work on Peer Lode, Survey No. 1256 A.

I hereby certify that there is upon the "Peer" Lode Survey No. 1256 A,  
a shaft 4 x 8' and 20 ft. deep, which bears S. 74° E. 28 feet from Cor. No.  
2 (N.W.cor) of claim, Value, \$240.00

From a point on the 300 foot level of the "Horn Silver" lode Survey No.  
1256 A, S. 79° 38' E. 65 feet from S.E.side of Mainshaft a crosscut  
38 ft. long runs N. 14° 12' E., which if continued would tap the Deer lode  
at a depth of about 450 feet. Value, \$450.00

And I further certify that the above mentioned workings were not included  
as patent work in any former certificate to the U.S.Surveyor General of  
Arizona, and that said work was done prior to August 20th, 1898.

Kingman, July 30th, 1899

O. F. Kuencer,

U.S.Deputy Mineral Surveyor

# POOR QUALITY

**The following pages are scanned at the best possible quality setting. The original pages are of poor quality and this is the best possible reproduction.**

(4-691.)

# Certificate of U. S. Surveyor General

AS TO

EXPENDITURES REPORTED AFTER RETURN OF SURVEY OF MINING CLAIM.

I, U. S. Surveyor General for Arizona,

do hereby certify that Five Hundred Dollars' worth of labor has been expended or improvements made by claimant or his grantors, upon the mining claim of David H. Moffat,

known as the Peer lode (in M. I. #1256A + D.),  
situate in Indian Desert mining district  
Mohave County, Arizona.

in Section —, Township No. —, Range No. —  
that said improvements consist of shaft 4 x 8 x 20 ft. deep,  
Value \$240, cross cut, 38 ft. long, Value  
\$450.

....., and that no portion of said labor or improvements has been included in the estimate of expenditures upon any other claim. A copy of the report of O. F. Kuencer, U. S. Deputy Mineral Surveyor, dated July 30" , 1899, is hereto attached.

U. S. Surveyor General for Arizona

Office of U. S. Surveyor General,  
Tucson, Arizona,  
Dec. 14" , 1899