

MS -

0

1

3

4

7

Platted

(4-683.)

Mineral Survey No. 1347

Lot No. _____

-----Gila----- Land District.

FIELD NOTES

OF THE SURVEY OF THE MINING CLAIM OF

The Copper Queen Consolidated Mining Company, Ben Williams, Agent.

KNOWN AS THE

-----VIRGINIA lode-----

-----Warren----- Mining District,

-----Cochise----- County, ----- Arizona -----

Section _____, Township 23 South, Range 24 E. (unsurveyed)

Surveyed under instructions dated January 3rd, 18 99

by George J. Roskinge,
U. S. Deputy Mineral Surveyor.

Claim located January 1, 1887, & December 15, 18 98.

Survey commenced ----- January 6th -----, 18 99.

Survey completed ----- January 6th -----, 18 99.

o 6-160

Address of Claimants Agent.

Bisbee, Arizona.

PRELIMINARY OATHS OF ASSISTANTS IN SURVEY OF MINING CLAIM.

I
 WE, Charles James and _____
 do solemnly swear that we will well and faithfully execute the duties of chain carriers; that we will level the chain upon even and uneven ground and plumb the tally-pins, either by sticking or dropping the same; that we will report the true distance to all notable objects, and the true length of all lines that we assist in measuring, to the best of our skill and ability, and in accordance with instructions given us, in the survey of the Mining Claim of The Copper Queen Consolidated Mining Co., Ben Williams, Agent, known as the "Virginia" lode, situate in Warren mining district, Cochise County, Arizona, in Section _____, Township No. 23.5, Range No. 24 E (unsurveyed)

Charles James, Chairman.
 _____, ~~Chairman~~

Subscribed and sworn to by the above-named persons before me this 14th day of January, 1899

George J. Roskrue
 Notary Public.
 My Commission expires Feb. 11th, 1899.

I, James S. Blair, do solemnly swear that I will well and truly perform the duties of axeman, in the establishment of corners and other duties, according to instructions given me and to the best of my skill and ability, in the survey of the Mining Claim of The Copper Queen Consolidated Mining Co., Ben Williams, Agent known as the "Virginia" lode, more fully described in the preceding affidavit.

James S. Blair, Axeman.

Subscribed and sworn to by the said James S. Blair before me this 14th day of

January, 1899.

George J. Roskrue
 Notary Public.
 My Commission expires Feb. 11th, 1899.

I, C. L. Beckwith, do solemnly swear that I will well and truly perform the duties of flagman, in the establishment of corners and other duties, according to instructions given me and to the best of my skill and ability, in the survey of the Mining Claim of The Copper Queen Consolidated Mining Co., Ben Williams, Agent known as the "Virginia" lode, more fully described in the preceding affidavit.

C. L. Beckwith, Flagman.

Subscribed and sworn to by the said C. L. Beckwith before me this 14th day of

January, 1899.

George J. Roskrue
 Notary Public.
 My Commission expires Feb. 11th, 1899.

(1)

Feet.

SURVEY NO. 1347.

VIRGINIA LODE.

Beginning at Cor. No. 1.

Identical with Cor. No. 3 Morning Star lode, unsurveyed, and Cor. No. 3, Sur. No. 1056 Little New York lode, The Copper Queen Consolidated Mining Company, claimant.

A pine post in mound of stone, scribed 3-1056 L.N.Y. and on which I scribe 1-1347, whence

Cor. of location bears N. $33^{\circ} 37'$ W. 50 ft.

U.S.M.M. No. 4, bears N. $44^{\circ} 01'$ W. 2394 ft.

No other bearings available.

Thence N. $67^{\circ} 08'$ E.

Descending and on line 3-2 Sur. No. 1056 Little New York lode.

201. To Cor. No. 2.

Identical with Cor. No. 2, Sur. No. 1056 Little New York lode, and Cor. No. 4 Sur. No. 1046 Ace of Spades lode, The Copper Queen Consolidated Mining Company, claimant.

A pine post in mound of stone, scribed 2-1056 L.N.Y. 4-1046 A of S. and on which I scribe 2-1347, whence

Shaft No. 4 on this claim bears S. 38° E. 222 ft.

Shaft No. 6 on this claim bears S. 20° E. 132 ft.

Thence N. $73^{\circ} 40'$ E.

Over level land and on line 4-5 Sur. No. 1046 Ace of Spades lode

100. North Center Location Mon.

A post in mound of stone, marked N.Ct.V.

176. Arizona and South Eastern R.R., bearing N. and South.

400. To Cor. No. 3.

Identical with Cor. of Location and N.W. Cor. Ormond lode, unsurveyed, Tom Higgins, claimant.

A pine post, 3 ft. long, 4 ins. square, set 12 ins. in the ground, with mound of stone, scribed 3-1347, whence

Shaft, No. 2 on this claim, bears S. $11^{\circ} 30'$ W. 270 ft.

Shaft No. 3 on this claim, bears S. $21^{\circ} 30'$ W. 315 ft.

no bearings available

Feet.

Thence S.31° 45' E.

Over gently rolling land and on S.W. side line Ormond lode, unsubveyed.

753.2 To Cor. No.4.

A pine post, 3 ft. long, 4 ins. square, set 12 ins. in the ground, with mound of stone, scribed 4-1347, whence Cor. of Location, bears S.65° 30' E. 89.8 ft.
No other bearings available.

 Thence S.72° 40' W.

Over gently rolling land and along North End line Baton Rouge lode, unsurveyed, Tom Higgins, claimant Gulch, 12 ft. wide, course S.E.

120.

300. To Cor. No.5.

Identical with Cor. of location.

A pine post, 3 ft. long, 4 ins. square, set 12 ins. in the ground, with mound of stone, scribed 5-1347.
No bearings available.

 Thence S.82° 40' W.

Over gently rolling land.

130. Arizona and South Eastern R.R. bears North and South.

300. To Cor. No.6.

Identical with Cor. of location and on line 3-4, Morning Star lode, unsurveyed,

A pine post, 3 ft. long, 4 ins. square, set 12 ins. in the ground, with mound of stone, scribed 6-1347
Cor No.5, Sur. No.1026, Hardscrabble lode, bears S.33° 37' E. 227.1 ft.
No other bearings available.

 Thence N.33° 37' W.

Over rolling land and on line 4-3 Morning Star lode, unsurveyed.

91. Gulch, 4 ft. wide, course East.

133. Gulch, 6 ft. wide, course East

635.5 To Cor. No.1, the place of beginning.

Variation at all corners of the Virginia lode, 12° E.

AREA.

Total and net area of the Virginia lode, 9.716 Acres.

LOCATION.

This claim is located in Warren Mining District, Cochise County, Arizona, and will, when the Public Land Surveys are extended over this section of country be embraced in Tp.23 S. R.24 E., and is bounded on the North by Sur. No.1056 Little New York lode, and Sur. No. 1046 Ace of Spades lode, The Copper Queen Consolidated Mining Company, claimant; on the East by Ormond lode *unsurveyed* and on the South by Baton Rouge lode, *unsurveyed* Tom Higgins, claimant. and is bounded on the West by Morning Star lode, *unsurveyed*, The Copper Queen Consolidated Mining Company, claimant.

The course of ledge of the Virginia lode runs throughout the center of claim 753.2 ft. running from Discovery out N.31° 45' W. 374 ft. to North Center Loc. Mon. and S.31° 45' E. 379.2 ft. to Cor. No.5.

EXPENDITURE OF FIVE HUNDRED DOLLARS.

I certify that the value of the labor and improvements upon this claim, placed thereon by the claimant and its grantors, is not less than five hundred dollars, and that said improvements consist of:

No.1. The discovery cut of the Virginia lode, the face of which bears 12 ft. left of a point, *S 31° 45' E.* 374 ft. from North Center Loc. Mon., 5 ft. wide, 6 ft. face, running N.11° E. 25 ft. in rock and earth.

Value, \$100.

No.2. A shaft, which bears from Cor. No.3, S.11° 30' W. 270 ft. 6 x 4 ft. 10 ft. deep in rock.

Value, \$100.

No.3. A shaft, which bears S.21° 30' W. 315 ft. from Cor. No.3, 8 x 5 ft. 14 ft. deep in rock.

Value, \$150.

No.4. A shaft, which bears from Cor. No.2, S.38° E.
222 ft. 6 x 4 ft. 30 ft. deep in rock.

Value, \$300.

No.5. A shaft, which bears from Cor. No.2, S.25° E.
218 ft., 5 x 4 ft. 10 ft. deep in rock.

Value, \$100.

No.6. A shaft, which bears from Cor. No.2, S.20° E.
182 ft. 6 x 4 ft. 11 ft. deep in rock.

Value, \$100.

INSTRUMENT.

This survey was made with a Gurley Light Mountain
Transit. The courses were deflected from the true
meridian as determined by direct solar observations.
The distances were measured with a 100-ft. steel tape.

NOTE:- Found a discrepancy of one foot in measurements
of Sur. No.1056 Little New York lode, between Cors.
3 and 2. I carefully proved my work and found my
measurements were correct.

Tucson, Arizona.

May 1st.1899.

George J. Roskrige

U.S.Dep.Mineral Surveyor.

FINAL OATHS FOR SURVEYS.

LIST OF NAMES.

A list of the names of the individuals employed by ----- George J. Roskrige -----
 United States Deputy Mineral Surveyor, to assist in running, measuring, and marking the lines
 corners and boundaries described in the foregoing field notes of the survey of the mining claim
 of The Copper Queen Consolidated Mining Co., Ben Williams, Agent,
 known as the ----- VIRGINIA lode -----
 and showing the respective capacities in which they acted.

-----, ~~Chairman.~~
Charles James -----, *Chairman.*
James D. Blair -----, *Asman.*
C. L. Beckwith -----, *Flagman.*

FINAL OATHS OF ASSISTANTS.

We, Charles James, James D. Blair,
 and C. L. Beckwith -----, do solemnly swear that we assisted George J.
Roskrige -----, United States Deputy Mineral Surveyor, in marking the corners and
 surveying the boundaries of the mining claim of The Copper Queen Consolidated
Mining Co., Ben Williams, Agent -----
 -----, known as the VIRGINIA lode
 -----, represented
 in the foregoing field notes as having been surveyed by said deputy mineral surveyor and under
 his direction; and that said survey has been in all respects, to the best of our knowledge and
 belief, faithfully and correctly executed, and the corner and boundary monuments established
 according to law and the instructions furnished by the United States Surveyor-General for
Arizona. -----

Charles James -----, *Chairman.*
 -----, *Chairman.*
James D. Blair -----, *Asman*
C. L. Beckwith -----, *Flagman.*

Subscribed and sworn to by the above-named persons before me
 this 9th day of January, 1899

George J. Roskrige

 Notary Public.

My Commission expires Feb. 11th, 1899. -----



(4-686.)

FINAL OATH OF U. S. DEPUTY MINERAL SURVEYOR

I, ----- George J. Roskruge -----, U. S. Deputy Mineral Surveyor, do solemnly swear that, in pursuance of instructions received from the United States Surveyor General for ----- -- Arizona -----, dated January 3rd., -----, 1899, I have, in strict conformity to the laws of the United States, the official regulations and instructions thereunder, and the instructions of said Surveyor General, faithfully and correctly executed the survey of the Mining Claim of The Copper Queen Consolidated Mining Co., Ben Williams, Agent, -----, known as the ----- VIRGINIA lode -----, situate in ----- Warren ----- Mining District, Cochise ----- County, ----- Arizona -----, in Section -----, Township No. 23 S., Range No. 24 E. (unsurveyed) -----, and designated as Survey No. 1347 -----, as represented in the foregoing field notes, which accurately show the boundaries of said mining claim as distinctly marked by monuments on the ground, and described in the attached copy of the location certificate, which was received by me from the Surveyor General with said instructions, and that all the corners of said survey have been established and perpetuated in strict accordance with the law, official regulations and instructions thereunder; and I do further solemnly swear that the foregoing are the true and original field notes of said survey and my report therein, and that the labor expended and improvements made upon said mining claim by claimant or ----- its ----- grantors are as therein fully stated, and that the character, extent, location and itemized value thereof are specified therein with particularity and full detail, and that no portion of said labor or improvements so credited to this claim has been included in the estimate of expenditures upon any other claim. -----


George J. Roskruge
U. S. Deputy Mineral Surveyor.

Subscribed and sworn to by the said George J. Roskruge -----


U. S. Deputy Mineral Surveyor, before me S.K. Williams, A Notary Public in and for Cochise County, Arizona Territory. ----- this 9th day of January A. D. -----, 18 99.

S. K. Williams
Notary Public.

(My Commission expires December 15th, 1901.)



Affidavit of Five Hundred Dollars Improvements.



We C. L. Beckwith and Charles James

of lawful age, being first duly sworn according to law, depose and say: that we are acquainted with the VIRGINIA lode mining claim, situated in

Warren Mining district, Cochise County,

Arizona Territory, for which The Copper Queen Consolidated Mining Co.,

Ben Williams, Agent.

has made application for survey prior to application for patent under the provisions of the Act of Congress, approved May 10, 1872; and that the labor done and improvements made thereon by the applicant and its grantors exceed Five Hundred Dollars in value, and further that we are not personally interested in said mine.

C. L. Beckwith

Charles James

TERRITORY OF ARIZONA,
County of Cochise } ss.

SWORN to and subscribed before me, this

9th. day of January 1899.

S. K. Williams
Notary Public.

(My Commission expires December 15th 1901.)



Location Notice.

Notice is hereby given, that the undersigned, in compliance with the requirements of the Mining Act of Congress, approved May 10th 1872, I have this day located and claim 1500 hundred linear feet along the course of this lead, lode or vein of mineral bearing quartz, and Three Hundred (300) feet in width on each side of the middle of said lead, lode or vein, situated in the Warren Mining District, County of Cochise Arizona, and more particularly described as follows, to-wit:

Commencing at this monument of stones, being the center of the West end of claim, ^{and} upon which this notice is posted, thence South 300 feet to a monument of stones; thence East 1500 feet to a monument of stones; thence North 300 feet to a monument of stones; being the center of the East end of claim; thence North 300 feet to a monument of stones; thence West 1500 feet to a monument of stones; thence South 300 feet to the place of beginning.

This claim is bounded on the north side by the "Little New York" South by the "Empire" and on the East by the "Baton Rouge".

This is a relocation of the claim known as the "Imperial" and shall be known as the "Virginia" mine, located 1st day of January 1887.

Gas Russell,
Locator.

Witness

H. Wisdom.

Filed and recorded at request
of Joseph Russee. January 3rd AD 1887
at 10-35 a.m.

W. F. Bradley

County Recorder


Recorded in Book 11 Record of Mines page 261

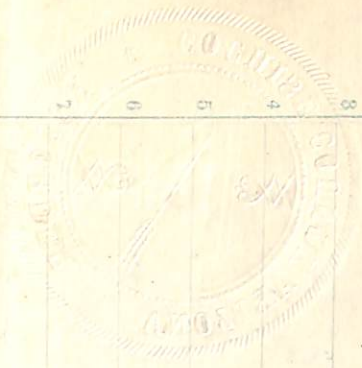
Territory of Arizona }
County of Cochise }^{ss}

I, A. D. Inverworth County
Recorder in and for the County of Cochise,
do hereby certify that the above and
foregoing is a full, true and correct
copy of the Location Notice of the
Virginia Mining claim situated in
the Warren Mining District County
and Territory aforesaid, as appears of
record now in my office in Book 11
Record of Mines, Page 261.

In Witness whereof, I have hereunto
set my hand and affixed my official
seal, at my office, in Tombstone, this 30th
day of December, AD 1895.

A. D. Inverworth
County Recorder,





Virginia

1
2
3
4
5
6
7
8
9
10
11
12
13
14
15
16
17
18
19
20
21
22
23
24
25
26
27
28
29
30
31
32
33

Amended Location Certificate of The Virginia Lode
Claim.

Territory of Arizona }
County of Cochise. }

Know All Men By These Presents, That-- The
Copper Queen Consolidated Mining Company, by
Ben Williams, Agent, has this 15th. day of
December, 1898, amended, located, and claimed,
and by these presents does amend, locate, and
claim, by right of the original discovery, and this
amended location certificate, in compliance with
the mining act of Congress, approved May 10, 1872,
and with local customs, laws, and regulations,
1500 linear feet and horizontal measurement on
the Virginia lode, vein, ledge, or deposit, along the
vein thereof, with all its dips, angles, and variations,
as allowed by law, together with 300 feet on each side
of the middle of said vein, situated in the Warren
Mining District, County of Cochise, Arizona, and
more particularly described as follows, to wit:

Commencing at this monument of stones, being
the center of the Northerly end of claim, and upon
which this notice is posted, Thence Easterly 300 feet
to a mound of stones, thence Southerly 1500 feet to
a monument of stones, thence Westerly 300 feet to a
monument of stones, being the center of the South-
erly end of claim, thence Westerly 300 feet to a monu-
ment of stones, Thence Northerly 1500 feet to a monu-
ment of stones, Thence Easterly 300 feet to the place
of beginning.

This claim is bounded on the North by the "Little
New York" and "Ace of Spades," on the East by

1 the "Ormond," on the South by the "Baton Rouge,"
2 and on the West by the "Morning Star," formerly
3 the "Empire" lode claim.

4 This being the same lode originally located on the
5 1st. day of January, 1887, and recorded on the 3rd.
6 day of January, 1887, in Book 11, Page 261, Records
7 of Mines, Cochise County, Arizona.

8 This further amended certificate of location is
9 made without waiver of any previous acquired
10 rights, but for the purpose of correcting errors in
11 the original description or record.

12 The Copper Queen Consolidated Mining Co.

13 By Ben Williams Agent.

14 Filed and recorded at request of Ben Williams Dec.
15 19, A.D. 1898 at 9 A.M.

16 M. J. Brown

17 County Recorder.

18 Territory of Arizona }
19 County of Cochise. } ss.



20 I, M. J. Brown, County Recorder in and for the County
21 of Cochise, do hereby certify that the above and foregoing
22 instrument is a full, true and correct copy of the
23 Amended Location Notice of the Virginia mining
24 claim as appears of record in Book 14 Record of Mines,
25 at page 734 thereof, of the Records of Cochise County and
26 now in my office.



27 Given under my hand and Official Seal

28 this 29th day of December A.D. 1898.

29 M. J. Brown

30 County Recorder

31 Cochise County Arizona

32 By E. J. Brown Deputy Recorder

(4-687.)

Surveyor General's Certificate of Approval of Field Notes and Survey of Mining Claim.

Department of the Interior,

Office of U. S. Surveyor General,

Tucson, Arizona

August 24, 1899.

I, U. S. Surveyor General for *District of Arizona*

do hereby certify that the foregoing and hereto attached Field Notes and Return of the Survey of the Mining Claim of *The Copper Queen Consolidated Mining Co., Ben Williams, agent.*

....., known as the

Virginia lode

situate in *Warren* mining district,

Cochise County, *Arizona*,

in Section *—*, Township No. *23 S.*, Range No. *24 E. (unsurveyed)*

....., designated as Survey No. *1347*

executed by *George J. Rockridge*, U. S. Deputy Mineral

Surveyor, *January 6th*, 1899, under my instructions dated

January 3rd, 1899, have been critically examined and the

necessary corrections and explanations made, and the said Field Notes and Return, and

the Survey they describe, are hereby approved. A true copy of the copy of the location

certificate filed by the applicant for survey is included in the field notes.

George Christ

U. S. Surveyor General for *Arizona*