

MS

0

1

3

5

0

(4-683.)

Mineral Survey No. 1350.

Lot No. _____

Prescott. Land District.

FIELD NOTES

OF THE SURVEY OF THE MINING CLAIM OF

W. A. Clark, per H. J. Allen,
Atty. in fact

KNOWN AS THE

"Lucky Boy"
Verde

_____ Mining District,

Yavapai County, Arizona
Section _____, Township 16N, Range 2E

Surveyed under instructions dated February 2nd, 1899,
by J. Adolphe Provot
U. S. Deputy Mineral Surveyor.

Claim located January 1st, 1893
Survey commenced April 29th, 1899.
Survey completed April 30th, 1899.

o 6-160

Address

H. J. Allen,
Atty. in fact.

Jerome,
Arizona

PRELIMINARY OATHS OF ASSISTANTS IN SURVEY OF MINING CLAIM.

We, C. O. Barker and E. W. McLean,
do solemnly swear that we will well and faithfully execute the duties of chain carriers;
that we will level the chain upon even and uneven ground and plumb the tally-pins,
either by sticking or dropping the same; that we will report the true distance to all
notable objects, and the true length of all lines that we assist in measuring, to the best
of our skill and ability, and in accordance with instructions given us, in the survey of
the Mining Claim of W. A. Clark by H. J. Allen
his Atty in fact, known as the
Lucky Boy
situate in Verde mining district,
Yavapai County, Arizona
in Section —, Township No. —, Range No. —



C. O. Barker, Chainman.
E. W. McLean, Chainman.

Subscribed and sworn to by the above-named persons before
me this 22 day of April, 1899

Chas Lynch
Notary Public

I, E. W. McLean, do solemnly swear that I will well and
truly perform the duties of axeman, in the establishment of corners and other duties,
according to instructions given me and to the best of my skill and ability, in the survey
of the Mining Claim of W. A. Clark by H. J. Allen
his Atty in fact, known as the
Lucky Boy,
more fully described in the preceding affidavit.



E. W. McLean, Axeman.
Subscribed and sworn to by the said E. W. McLean
before me this 22 day of
April, 1899

Chas Lynch

I, C. O. Barker, do solemnly swear that I will
well and truly perform the duties of flagman, in the establishment of corners and other
duties, according to instructions given me and to the best of my skill and ability, in the
survey of the Mining Claim of W. A. Clark by H. J. Allen
his Atty in fact, known as the
Lucky Boy,
more fully described in the preceding affidavit.



C. O. Barker, Flagman.
Subscribed and sworn to by the said C. O. Barker
before me this 22 day of
April, 1899

Chas Lynch

My Commission Expires June 1902

"Lucky Boy"
Survey No. 1350.

3

- Feet. Beginning at Cor. No. 1.
Identical with Corner of location.
A limestone $24 \times 12 \times 6$ inches chiseled
L.B. No. 1-1350. Set 1 foot in the ground
with mound of stones alongside
A + on a limestone reef chiseled
B + R. L.B. No. 1. bears $S 68^{\circ} 50' E$ 16.1 feet
U.S. Min. Monument No. 1. V. D. bears
 $S 66^{\circ} 28' E$ 870.7 feet
Thence ~~N. $90^{\circ} W$~~ ^{West} - Var. $13^{\circ} 40' E$.
- 600 To Cor. No. 2.
Identical with Corner of location.
A limestone $24 \times 12 \times 6$ inches chiseled
L.B. - No. 2. - 1350. Set 1 foot in the ground
with mound of stones alongside
A + on a limestone reef chiseled
B + R. L.B. - 2 bears $S. 61^{\circ} E$ 11.5 feet.
Thence $S 11^{\circ} 24' E$. Var $13^{\circ} 40' E$
- 1500 To Cor. No. 3.
Identical with Corner of location
A quartzite stone $24 \times 14 \times 6$ inches chiseled
L.B. No. 3. - 1350 set 1 foot in the ground
with mound of stones alongside.
A + on a quartzite reef chiseled B + R.
L.B. No. 3 bears $N. 51^{\circ} 46' W$ 18.5 feet
Thence ~~$S 90^{\circ} E$~~ ^{East} Var. $13^{\circ} 50' E$.
- 300 To Discovery Monument
600 To Cor. No. 4
Identical with location corner
A quartzite stone $24 \times 12 \times 6$ inches chiseled
L.B. No. 4 - 1350 set 1 foot in the ground
with mound of stones alongside.
A + on a quartzite reef chiseled
B. + R. L.B. No. 4. bears $N. 19^{\circ} W$. 67.3 feet.
Thence $N 11^{\circ} 27' W$ Var $13^{\circ} 20' E$.
- 194.7 To intersection with line 1-2 Survey
No. 1284 Lode Claim No. 13
Cor. No. 1 Survey 1284 - Lode Claim No. 13
bears $N. 26^{\circ} W$. 783 feet.

"Lucky Boy"
 Survey N^o 1350

Feet.

926.8 To intersection with line 1-4. Survey
 N^o 1284 Lode Claim N^o 13.
 Cor. N^o 1 Survey N^o 1284 Lode Claim
 N^o 13 bears S 86° 02' W 198.4 feet
 1500 To Cor. No 1. the place of beginning

Area.

Total Area Survey N ^o 1350. Lucky Boy in Acres =	20.2500
Less Area in conflict with Survey N ^o 1284 - N ^o 13. " =	<u>1.6532</u>
Net Area Lucky Boy Survey N ^o 1350 " =	<u>18.5968</u>

Location

This claim is located on unsurveyed public land in Verde Mining District, Yavapai County in what would be if surveyed T. 16 N. R. 2. E. and about half a mile south of the United Verde Copper Co's Smelter.

The adjoining claims are:

On the East: Survey N^o 1284 - N^o 13 Lode Claim

On the South: Lucky Boy South Extension

W. A. Clark. Claimant.

Expenditure of \$500.00

I certify that the value of the labor and improvements on this claim, placed thereon by the claimant or his grantors, is not less than five hundred dollars and that said improvements consist of:

Tunnel N^o 1.

4x6 feet and 78 feet long.

The mouth of this tunnel bears South 2 feet from a point 295 feet East of Cor. N^o 3. of this Survey.

Course of tunnel N. 84° 24' W.

This tunnel begins on the Lucky Boy South Extension Claim but was driven for the benefit of the Lucky Boy

Value of tunnel

\$ 550

Feet. Instrument.

This Survey was made with a
Gurley Light Mountain Transit
with Solar Attachment.

The Courses were deflected from
the true Meridian as determined
by direct solar observations

The distances were measured
with a 50 ft. Chain and a 100 ft.
steel tape.

The Courses were checked by an
observation on Polaris.

Jerome, Arizona
May 4th 1899.

J. Adophe Provot
U.S. Deputy Min. Surveyor.

Ledge.

I further certify that as far as
can be determined from present
developments the strike of the
vein is along the center line of
this claim bearing N. 11° 27' W.
from the discovery.

The vein outcrops for a distance
of 100 feet and shows a width
of about 75 feet. Dip Vertical.

Jerome Arizona
May 6th 1899

J. Adophe Provot
U.S. Deputy Min. Surveyor

FINAL OATHS FOR SURVEYS.

LIST OF NAMES.

A list of the names of the individuals employed by Adolpho Provat
 United States Deputy Mineral Surveyor, to assist in running, measuring, and marking the lines
 corners and boundaries described in the foregoing field notes of the survey of the mining claim
 of W. A. Clark by H. Allen atty in fact.
 known as the Lucky Boy
 and showing the respective capacities in which they acted

- J. O. Barker, , Chairman.
- J. W. McLean, , Chairman.
- J. O. Barker, , Axman.
- Edw. McLean, , Flagman.

FINAL OATHS OF ASSISTANTS.

We, J. O. Barker
 and J. W. McLean, do solemnly swear that we assisted Adolpho Provat
Provat, United States Deputy Mineral Surveyor, in marking the corners and
 surveying the boundaries of the mining claim of W. A. Clark by H. Allen
att'y in fact, known as the Lucky Boy
 represented

in the foregoing field notes as having been surveyed by said deputy mineral surveyor and under
 his direction; and that said survey has been in all respects, to the best of our knowledge and
 belief, faithfully and correctly executed, and the corner and boundary monuments established
 according to law and the instructions furnished by the United States Surveyor-General for

Arizona

- J. O. Barker, , Chairman.
- Edw. McLean, , Chairman.
- J. O. Barker, , Axman
- Edw. McLean, , Flagman

Subscribed and sworn to by the above-named persons before me
 this 5 day of May, 1899

Walter Miller
 Notary Public



(4-686.)

FINAL OATH OF U. S. DEPUTY MINERAL SURVEYOR

I, Adolph Provat, U. S. Deputy Mineral

Surveyor, do solemnly swear that in pursuance of instructions received from the United States Surveyor General for Arizona, dated

February 2nd, 1899 I have, in strict conformity to the laws of the

United States, the official regulations and instructions thereunder, and the instructions of said Surveyor General, faithfully and correctly executed the survey of the Mining Claim of Hubert H. Allen et al by Jack

Shady Boy, known as the

situate in Yavapai Mining District,

Yavapai County, Arizona, in Section

1, Township No. 1, Range No. 1

and designated as Survey No. 1350, as represented

in the foregoing field notes, which accurately show the boundaries of said mining claim

as distinctly marked by monuments on the ground, and described in the attached copy

of the location certificate, which was received by me from the Surveyor General with

said instructions, and that all the corners of said survey have been established and per-

petuated in strict accordance with the law, official regulations and instructions there-

under; and I do further solemnly swear that the foregoing are the true and original

field notes of said survey and my report therein, and that the labor expended and

improvements made upon said mining claim by claimant or his grantors

are as therein fully stated, and that the character, extent, location and itemized value

thereof are specified therein with particularity and full detail, and that no portion of

said labor or improvements so credited to this claim has been included in the estimate

of expenditures upon any other claim.

J. Adolph Provat
U. S. Deputy Mineral Surveyor.

Subscribed and sworn to by the said

Adolph Provat
U. S. Deputy Mineral Surveyor, before me

Notary Public

day of May


Walter Miller

this 5

1899.

Walter Miller
Notary Public

My Commission expires Sept. 4, 1902.



Affidavit of Five Hundred Dollars Improvements.

We Thomas Vivian and Hugh Connors

of lawful age, being first duly sworn according to law, depose and say: that we are acquainted with the Lucky Rock mining claim, situated in Verde Mining district, Yavapai County,

Arizona Territory, for which W.H. Clark by H. Allen attorney in fact

has 5 made application for survey prior to application for patent under the provisions of the Act of Congress, approved May 10, 1872; and that the labor done and improvements made thereon by the applicant ~~and his~~ grantor exceed Five Hundred Dollars in value, and further that we are not personally interested in said mine.

Thos Vivian

Hugh H Connors

TERRITORY OF ARIZONA,
County of Yavapai } ss.

SWORN to and subscribed before me, this

5 day of May 1899

Walter Miller
Notary Public

My Commission expires Sept. 4, 1902.



NOTICE OF LOCATION.

KNOW ALL MEN BY THESE PRESENTS: That I, the undersigned, have this day located 1500 feet of this vein or lode, bearing precious metals, with all dips, spurs, angles and variations, with surface ground 300 feet on each side of vein, with all Mineral Deposits contained therein, and all Timber and Water thereon or appurtenant thereto, according to the provisions of the United States Mining Laws.

The Exterior boundaries are as follows:

Commencing at this Monument and Notice and running 300 feet in an easterly direction to monument at S.E. corner; thence in a northerly direction parallel with the ledge 1500 feet to monument at N.E. corner; thence at right angles across the ledge in a westerly direction 600 feet to monument at N.W. corner; thence parallel with the lode in a southerly direction 1500 feet to monument at S.W. Corner; thence at right angles across the ledge in an easterly direction 300 feet to place of beginning.

This Claim is in Verde Mining District, Yavapai County, Arizona, and may be more generally described as situated about one half mile South West of the United Verde Copper Co. Smelter & about 500 feet northerly from the U.V. Copper Co. Tramway being 100 feet above the trail leading to Walnut Spring and being in the 2nd Ravine from top of Smelter Hill toward Walnut Spring. This claim was former... known as the Lucy Boy and shall be known as the LUCKY BOY Mining Claim.

Dated on the ground this 1st day of January, 1893. at 12 o'clock at night at commencement of the year.

W.A. CLARK.

RECORDED AT REQUEST OF J.L. Miroux, Jany. 3rd A.D. 1893 at 9 o'clock A.M. in Book 35 of Mines, pages 151, Records of Yavapai County, Arizona.

Alex. O. Brodie

(L.S.)

County Recorder.

By F.A. Trittle, Jr.

Deputy.

#####

TERRITORY OF ARIZONA §
COUNTY OF YAVAPAI § ss:
§

I, W. I. JOHNSON, County Recorder in and for the County of Yavapai in the Territory of Arizona, do hereby certify that I have compared the above and foregoing with, and the same is a full, true and correct copy of the Notice of Location of the "LUCKY BOY" Mine or Mining Claim, as the same appears of record in my office in Book 35 of Mines on page 151, Records of Yavapai County, Arizona.

IN WITNESS WHEREOF, I have hereunto set my hand and affixed my official seal this the 28th day of November, A.D. 1898.

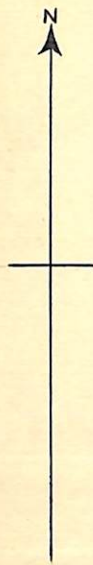
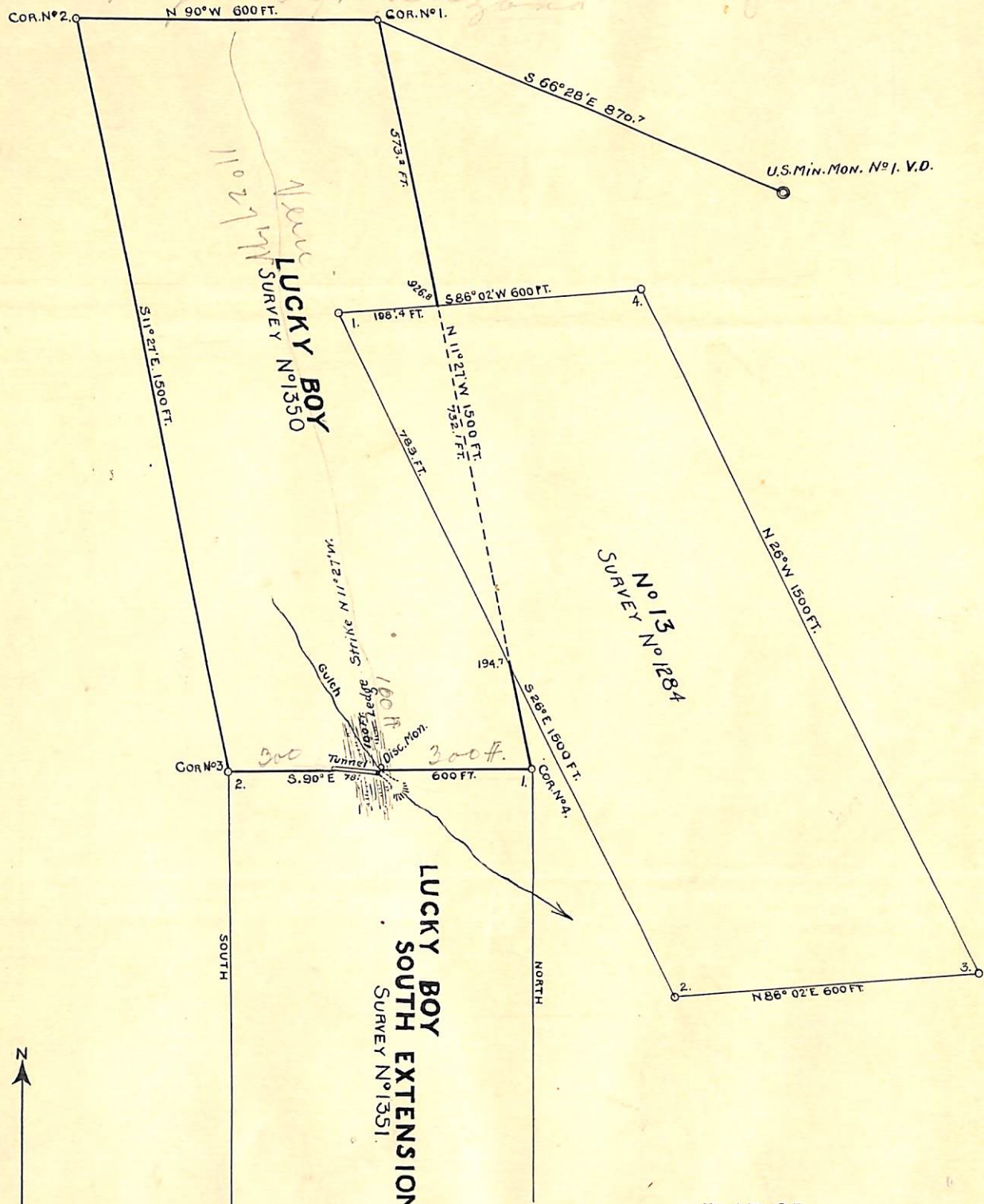
W. I. Johnson

County Recorder.

#####



*See and see Survey...
Arizona, on the same...
of record at book 22 of...
page 99, Arizona*



PLAT OF
 SURVEY N° 1350
 LUCKY BOY
 SURVEYED APRIL 29 & 30TH
 BY J. Adolphe Prout
 U.S. DEP. MIN. SURVEYOR
 SCALE 1 INCH = 300 FT.

(4-687.)

Surveyor General's Certificate of Approval of Field Notes and Survey of Mining Claim.

Department of the Interior,

Office of U. S. Surveyor General,

Tucson, Arizona.

June 8, 1899.

I, U. S. Surveyor General for *District of Arizona.*,

do hereby certify that the foregoing and hereto attached Field Notes and Return of the Survey of the Mining Claim of *W. A. Clark, per H. J. Allen, atty. in fact,*

....., known as the *"Lucky Boy"*,

situate in *Verde* mining district,

Yavapai County, *Arizona.*

in Section *—*, Township No. *—*, Range No. *(unsurveyed)*

....., designated as Survey No. *1350.*

executed by *F. Adolphe Provot*, U. S. Deputy Mineral

Surveyor, *April 29-30*, 1899, under my instructions dated

February 25, 1899, have been critically examined and the

necessary corrections and explanations made, and the said Field Notes and Return, and

the Survey they describe, are hereby approved. A true copy of the copy of the location

certificate filed by the applicant for survey is included in the field notes.

George Christ

U. S. Surveyor General for *Arizona.*