

MS -

0

1

4

8

7

MINERAL SURVEY NO. 1487

Claims	M & B Desc.	Improvements	Location Notices
Arizona	6	44	14
Ash Creek	3	44	18
Baltimore	4	44	8
Black Hills	33	46	15
Bonanza	25	45	1
Boston	12	44	22
Burkes	37	46	25
Champion	17	45	6
Chicago	23	45	24
Denver	14	44	23
Detroit	28	45	21
Dewey	36	46	4
Kendall	39	46	13
Maine	8	44	7
McBride	31	45	9
McKinley	21	45	19
Monta Carlo	11	44	2
Monta Christo	9	44	20
Nevada	20	45	11
Portland	15	45	17
Red Cross	30	45	12
Storm Cliff	19	45	3
Summit	34	46	10
Tough Nut	1	44	16
Vesuvius	26	45	5

(4-683.)

Mineral Survey No. 1487

Lot No.

PRESCOTT Land District.

FIELD NOTES

OF THE SURVEY OF THE MINING CLAIM OF

J. W. Deane

Known as the, Tough Nut, Ash Creek, Baltimore, Arizona, Maine, Portland Denver, Boston, Mont Carlo, Mont Christo, Champion, Storm Cliff, Nevada, McKinley, Chicago, McBride, Red Cross, Detroit, Vesuvius, Bonanza, Black Hills, Summit, Dewey, Burkes and Kendall.

Black Hills Mining District,

Yavapai County, Arizona

Section, Township, Range

Surveyed under instructions dated July 26th, 1900,

by J. J. Fisher, U. S. Deputy Mineral Surveyor.

Claim located See L. c. certificates 1

Survey commenced Aug. 3rd 1900

Survey completed Aug 9th 1900

6-100

Address,

Hankins and Jack

Atty for Claimant

Prescott

Arizona

PRELIMINARY OATHS OF ASSISTANTS IN SURVEY OF MINING CLAIM. 2

Known as the, Tough Nut, Ash Creek, Baltimore, Arizona, Maine, Portland, Denver, Boston, Monta Carlo, Monta Christo, Champion, Storm Cliff, Nevada, McKinley, Chicago, McBride, Red Cross, Detroit, Vesuvius, Bonanza, Black Hills, Summit, Dewey, Burkes, and Kendall.

Known as the, Tough Nut, Ash creek, Baltimore, Arizona, Maine, Portland, Denver, Boston, Monta Carlo, Monta Christo, Champion, Storm Cliff, Nevada, McKinley, Chicago, McBride, Red Cross, Detroit, Vesuvius, Bonanza, Black Hills, Summit, Dewey, Burkes and Kendall.

Known as the, Tough Nut, Ash Creek, Baltimore, Arizona, Maine, Portland, Denver, Boston, Monta Carlo, Monta Christo, Champion, Storm Cliff, Nevada, McKinley, Chicago, McBride, Red Cross, Detroit, Vesuvius, Bonanza, Black Hills, Summit, Dewey, Burkes and Kendall.

My commission expires August, 1900.
May 19, 1904

J. J. Ferber
Notary Public

Known as the, Tough Nut, Ash Creek, Baltimore, Arizona, Maine, Portland,
Denver, Boston, Monta Carlo, Monta Christo, Champion, Storm Cliff,
Nevada, McKinley, Chicago, McBride, Red Cross, Detroit, Vesuvius, Bonanza
Black Hills, Summit, Dewey, Burkes, and Kendall.

Known as the, Tough Nut, Ash creek, Baltimore, Arizona, Maine, Portland,
Denver, Boston, Monta Carlo, Monta Christo, Champion, Storm Cliff,
Nevada, McKinley, Chicago, McBride, Red Cross, Detroit, Vesuvius,
Bonanza, Black Hills, Summit, Dewey, Burkes and Kendall.

Known as the, Tough Nut, Ash Creek, Baltimore, Arizona, Maine, Portland,
Denver, Boston, Monta Carlo, Monta Christo, Champion, Storm Cliff,
Nevada, McKinley, Chicago, McBride, Red Cross, Detroit, Vesuvius,
Bonanza, Black Hills, Summit, Dewey, Burkes and Kendall.

PRELIMINARY OATHS OF ASSISTANTS IN SURVEY OF MINING CLAIM.

We, E. H. Draper and E. L. Hall

do solemnly swear that we will well and faithfully execute the duties of chain carriers; that we will level the chain upon even and uneven ground and plumb the tally-pins, either by sticking or dropping the same; that we will report the true distance to all notable objects, and the true length of all lines that we assist in measuring, to the best of our skill and ability, and in accordance with instructions given us, in the survey of the Mining Claim of J. W. Deane

known as the

situate in Black Hills mining district,
Javapai County, Arizona
in Section _____, Township No. _____, Range No. _____

E. H. Draper, Chainman.
E. L. Hall, Chainman.

My commission expires ~~May 19, 1904~~ Subscribed and sworn to by the above-named persons before me this 3rd day of August, 1900.

J. J. Fisher
Notary Public

I, E. L. Hall, do solemnly swear that I will well and truly perform the duties of axeman, in the establishment of corners and other duties, according to instructions given me and to the best of my skill and ability, in the survey of the Mining Claim of J. W. Deane

known as the _____,
more fully described in the preceding affidavit.

E. L. Hall, Axeman.

Subscribed and sworn to by the said E. L. Hall
before me this 3rd day of

My commission expires ~~May 19, 1904~~ August, 1900.

J. J. Fisher
Notary Public

I, E. H. Draper, do solemnly swear that I will well and truly perform the duties of flagman, in the establishment of corners and other duties, according to instructions given me and to the best of my skill and ability, in the survey of the Mining Claim of J. W. Deane

known as the _____,
more fully described in the preceding affidavit.

E. H. Draper, Flagman.

Subscribed and sworn to by the said E. H. Draper
before me this 3rd day of

My commission expires ~~May 19, 1904~~ August, 1900.

J. J. Fisher
Notary Public

SURVEY NO. 1487.

Feet:

TOUGH NUT.

Beginning at corner No. 1, the S.W. cor. of claim.
 A porphyry stone 6 x 8 x 30 in. set 1 ft. in ground and marked T.M. No. 1--1487.
 A cross on a porphyry rock in place marked B.R.T.N No. 1--1487, brs. N. 16° 25' E. 42 ft.
 A cross on a porphyry rock in place marked B.R.T. M.No. 1 --1487 brs. S. 22° 13' W. 15.5 ft.
 U.S.L.M. No. 1487 brs. S. 57° 10' E. 97.3 ft.

Thence N. 26° 50' W.

280
750

To Gold Course East, width 10 feet.
 Var. 14° E.

To W. side C. Mon. a stake and mon. of stones.

1500

To cor. No. 2 Tough Nut, which is also cor. No. 1 Monte Cristo Lode of this survey.

A porphyry stone 10 x 12 x 24 ins. set 1 ft. in ground alongside mon. of stone surrounding a pine stake.

Stone marked T.M. No. 2--1487, same stone marked M.C. No. 1--1487 for cor. No. 1 Monte Cristo Lode of this survey.

A cross on a pine tree 12 ins. in diam. blazed and marked B.T.T.M. No. 2--1487 brs. S. 1° 29' E. 32 ft.

A cross on a cedar tree 15 ins. in diam. blazed and marked B.T.M.C. No. 1--1487 brs. S. 26° 57' W. 21.5 ft.

Thence N. 63° 30' E.

Var. 14° E.

300

To M.C.E. Mon. which is also the S.C.E. of Monte Cristo lode of this survey. A pine stake in mon. of stone.

SURVEY NO. 1487.

Feet

600

To cor. No. 3 which is also cor. No. 4 Monte Cristo cor. No. 1 Monte Carlo, and cor. No. 2 Ash Creek lode of this survey.

A cedar post 4 x 4 ins. and 4 ft. long set 18 ins. in the ground and surrounded by mon. of stones. Post marked T.M. No. 3 --1487, also M.C. No. 4 --1487 and M.T. No. 1 --1487 and A.C. No. 2 --1487. A cross on a cedar tree 18 ins. in diam. blazed and marked A.C. No. 2 --1487, brs. N. 86° 30' E. 38.3 ft. A cross on an oak tree 8 ins. in diam. blazed and marked M.C. No. 1 1487, brs. N. 16° 50' E. 48 ft.

Thence S. 26° 30' E.

Var. 14° E.

750

To E.S.C. Mon. which is also the W.S.C. Mon. Ash Creek lode of this survey, a stake in mon. of stone.

1500

To cor. No. 4 which is also Cor. No. 1 Ash Creek lode of this survey. A porphyry stone 8 x 8 x 24 ins. set 1 ft. in ground alongside built monument of stone surrounding pine post. Stone marked T.M. No. 4 1487, also A.C. No. 1 --1487.

An oak tree 18 ins in diam. blazed and marked B.T.A.C. No. 1 --1487 brs. N. 4° 16' W. 36.3 ft.

An oak tree 18 ins. in diam. blazed and marked B.T.T.M. No. 4 --1487, brs. S. 5° 15' E. 40 ft.

Thence S. 63° 30' W.

Var. 14° E.

300

To S.C.E. A stake in mon. of stone.

500

To gulch, course E. Width 10 ft.

600

To cor. No. 1 the place of beginning survey of exterior boundaries.

SURVEY 1487

Feet

ASH CREEK.

Beginning at cor. No. 1 the S.W.cor. of claim.
Cor. described above.

U.S.L.M. No. 1487. B.H.D. Brs.S.54° 10' W.
589.5 ft.

Thence N.26° 30' W.

Var.14° E.

750 To W.S.C.Mon. described above.

1500 To cor. No. 2, the N.W.cor. of claim. Cor.des-
cribed above.

Thence N.63° 30' E.

Var. 14° E.

300 To N.C.E.Mon. which is also the S.C.E. Mon. of Monte
Carlos lode of this survey. A stake in mon. of
stone.

375 To wagon road, course S.E..

450 To Ash Creek, course S.E. Width 20 ft.

600 To cor. No. 3, which is also cor. No. 1 Monte Carlo
lode, cor. No. 1 Boston lode, and cor. No. 2 Balti-
more lode. All ^{of} this survey.

A granite stone 6 x 10 x 30 ins. set 1 ft. in ground
alongside built mon. of stone surrounding pine post.
Stone marked A.C. No.3--1487, N.C.No.4--1487, B.No.1
1487 and B.No. 2--1487.

A cross on a pine tree 10 ins. in diam. blazed and
marked B.No.1 --1487, hrs. N.40° 53' W. 31.5 ft.

A cross on a cottonwood tree 12 ins. in diam.blazed
and marked B.No. 2--1487 hrs. N.75° 35' E. 15.5 ft.

SURVEY No. 1487.

Feet.

Thence S. 26° 30' E.

Var. 14° E.

750 To E.S.C.Mon. which is also the W.S.C.Mon. Baltimore lode of this survey. A stake in mon. of stones.

1500 To cor. No. 4 which is also cor. No. 1 Baltimore lode of this survey.

A granite stone 6 x 10 x 24 ins. set 1 ft, in ground alongside built a monument of stones surrounding a pine post. Stone marked A.C.No.4--1487. Also B.No.1--1487. A cross on an oak tree 18 ins. in diam. blazed and marked B.T.A.C.No.4--1487 brs.S. 27° 42' E. 55 ft.

A cross on an oak tree 10 ins. in diam. blazed and marked B.T.B.No.1--1487 brs. W. 38° 15' E. 51.5 ft.

Thence S. 63° 30' W.

Var. 14° E.

130 To Ash Creek, course S.E. Width 20 ft.

225 To wagon road, course S.E.

300 To S.C.E. Mon. A stake in mon. of stones.

600 To cor. No. 1 the place of beginning survey of exterior boundaries.

* * * *

BALTIMORE LOPE.

Beginning at cor. No. 1 which is the S.W.cor. of the claim, cor. described above.

U.S.L.M. No. 1487 R.H.D. brs.S.58° 53' W. 1128 ft.

Thence N.26° 30' W.

Var.,14° E.

750 To W.S.Mon. described above.

SURVEY NO. 1487.

Feet

1500 To cor. No. 2, which is also cor. No. 3 Ash Creek cor, No. 4 Monte Carlo, and cor. No. 1 Boston lodes of this survey. Cor. described above.

Thence N. 63° 30' W.

Var. 14° E.

300 To N.C.E.Mon. which is also S.C.E.Mon. Boston lode. A stake in mon. of stones.

600 To cor. No. 3, which is also cor. No. 4 Boston lode cor. No. 1 Denver lode, and cor. No. 2 Arizona lode. All of this survey.

A granite stone 8 x 10 x 24 ins. set 1 ft. in ground alongside built monument of stones surrounding pine post.

Stone marked B.No. 3--1487, B.No. 4--1487, B.No. 1--1487 and A.No. 2--1487.

A cross on a granite rock in place, marked B.R.D.No. 1--1487 brs. N. 6° 12' W. 55 ft.

A cross on a granite rock in place marked B.R.A.No. 2--1487 brs. S. 80° 55' E. 43.8 ft.

Thence S. 26° 30' E.

Var. 14° E.

750 To E.S.C.Mon. which is also the W.S.C.Mon. of Arizona lode of this survey. A stake in mound of stones.

1500 To cor. No. 4 which is also cor. No. 1 Arizona lode of this survey.

A porphyry stone 8 x 8 x 30 ins. set 1ft. in ground alongside built a monument of stones surrounding pine post. Stone marked B.No. 4--1487, and A.No. 1--1487.

SURVEY NO. 1487.

Feet.

A cross on an oak tree 8 ins. in diam. blazed and marked B.T.B.No.4--1487, hrs. N.54° E.46 ft.

A cross on an oak tree 15 ins in diam. blazed and marked B.T.A.No.1--1487, hrs. S.51° 5' E.39 ft.

Thence S.63° 30' W.

Var. 14° E.

300 To S.C.E.Mon. A stake in mound of stones.

600 To cor. No. 1 place of beginning survey of exterior boundaries.

* * * *

ARIZONA LOPE.

Beginning at cor. No. 1 the S.W.cor. of claim.

Cor. described above.

U.S.L.M.No.1487 B.H.D. hrs. S.60° 26' W.1784.6 ft.

Thence N.26° 30' W.

Var. 14° E.

750 To W.S.C.Mon. described above.

1500 To cor. No. 2 which is also cor. No. 3 Baltimore cor. No. 4 Boston, and cor. No. 1 Denver. All of this survey. Cor. described above.

Thence N.63° 30' E.

Var. 14° E.

300 To N.C.E.Mon. which is also S.C.E.Mon.of Denver lode of this survey. A stake in mound of stones.

600 To cor. No. 3 which is also cor. No. 4 Denver lode, cor. No. 1 Portland lode, and cor. No. 2 Maine lode.

SURVEY NO. 1487.

Feet

A white oak tree being on cor. point, I blazed and marked A.No. 3--1487, B.No. 4--1487, P.No.1--1487 and M.No. 2--1487, no bearings available.

Thence S.26° 30' E.

Var.14° E.

750 To E.S.C.Mon. which is also the W.S.C.Mon. of Maine lode of this survey . A stake in round of stones.

1500 To cor. No.4 which is also cor. No. 1 Maine lode of this survey.

A porphyry stone 6 x 8 x 24 ins. set 1 ft. in ground alongside built a mon. of stones surrounding a pine post. Stone marked A No. 4--1487. Also M.No.1--1487.

A cross on a porphyry rock in place marked B.R.A. No. 4--1487, brs. S.48° 47' E. 42.6 ft.

A cross on a porphyry rock in place marked B.R. N.No.1--1487 brs. N. 17° 25' W. 14.6 ft .

Thence S.63° 30' W.

Var. 14° E.

300 To S.C.E.Mon. A stake in round of stones.

600 To cor. No. 1 the place of beginning survey of exterior boundaries.

SURVEY NO. 1487.

Feet

MAIN LODE.

Beginning at cor. No. 1 the S.W. Cor. of claim. Cor. described above.

U.S.L.M.No. 1487 brs.S.61° 12' W. 2362.9 ft.

Thence N.26° 30' W.

Var. 14° E.

750 To W.S.C.Mon. described above .

1500 To cor. No. 2 which is also cor. No. 3 Arizona cor. No. 4 Denver, and cor. No. 1 Portland lode of this survey. Cor. described above.

Thence N.63° 30' E.

Var. 14° E.

300 To N.C.E.Mon. which is also the S.C.E.Mon.of Portland lode of this survey. A stake in round of stone.

600 To Cor. No. 3 which is also cor. No. 4 Portland lode of this survey.

A granite stone 6 x 8 x 24 ins. set 1 ft. in ground alongside built a mon. of stones surrounding a pine post. Stone marked M.No. 3--1487 and P.No.4--1487.

A cross on an oak tree 8 is. in diam. blazed and marked B.T.M.No.3-1487 brs.S.89° 40' E. 20 ft.

A cross on a juniper tree 30 ins. in diam. blazed and marked B.T.P.No. 4--1487 brs.N.12° 45' E.21.9 ft.

Thence S.26° 30' E.

Var.14° E.

750 To E.S.C.Mon. A stake in round of stones.

1500 To cor. No. 4

A porphyry stone 6 x 8 x 24 ins. set 1 ft. in ground alongside built mon. of stones surrounding an oak post

SURVEY NO. 1487.

Feet	stone marked N.No.4--1487.
	A cross on a porphyry rock in place marked R.R. N. No. 4--1487 brs. N. 78° 49' E. 12.5 ft.
	A cross on a porphyry rock in place marked B.R.M. No.4--1487 brs. N.41° E.19.2 ft.
	Thence S.63° 30' W. Var. 14° E.
300	To S.C.E. An oak post 4 ins. in diam. surrounded by monument of stones.
600	To cor. No. 1, the place of beginning survey of exterior boundaries.
	* * * * *
	MONTE CRISTO LODGE.
	Beginning at cor. No. 1 the S.W. cor. of claim, which is also cor. No. 2 Touch Nut lode of this survey. Cor. described above.
	U.S.L.V.No. 1487 B.H.D. brs. S.27° 9' E. 1595.7 ft.
	Thence N.26° 30' W. Var. 14° E.
450	To gulch, course E. width 10 ft.
750	To W.S.C. Mon. a stake in mound of stones.
1460	To gulch, course E. width 10 ft.
1500	To cor. No. 2 which is also Cor. No. 1 Champion lode of this survey.
	A porphyry stone 6 x 6 x 24 ins. set 1 ft. in ground alongside built a mon. of stones surrounding a pine post. Stone marked U.C.No.2--1487. Also C.No.1--1487.

SURVEY NO. 1487.

Feet

A cross on an oak tree 12 ins. in diam. blazed and marked B.T.C.No. 1--1487 brs.N.8° 55' W.25.7 ft.

A cross on an oak tree 6 ins. in diam. blazed and marked B.T.M.C.No. 2--1487, brs.S.12° 15' W.35.6 ft.

Thence N.63° 30'E.

Var. 14° N.

300 To N.C.E.Mon. which is also S.C.E.Mon. of Champion lode of this survey. A stake in round of stones.

600 To cor. No. 3 which is also cor. No. 4 Champion lode cor. No. 1 Storm Cliff lode, and cor. No. 2 Monte Carlo lode. All of this survey.

A porphyry stone 8 x 8 x 24 ins. set 1 ft. in ground alongside built a mon. of stones surrounding a pine stake. Stone marked M.C.No.3--1487, C.No.4--1487, S.C.No.1--1487 and M.C.No.2--1487.

A cross on a pine tree 8 ins. in diam. blazed and marked B.T.S.C.No.1--1487 brs.S.21° 9'E, 18.4 ft.

A cross on a pine tree 18 ins. in diam. blazed and marked B.T.M.C.No.2--1487, brs.S.21° 47' W.40.7 ft.

Thence S.26° 30'E.

Var.14° E.

210 To gulch, course E.width 10 ft.

750 To E.S.C.Mon. which is also W.S.C.Mon. Monte Carlo lode of this survey.

1280 To gulch, course E.width 10 ft.

1500 To cor. No. 4 which is also cor. No. 1 Monte Carlo lode, cor. No. 2 Ash Creek lode, and cor. No. 3 Tough Nut lode, all of this survey. Cor. described above.

SURVEY NO. 1487.

Feet

Thence S.63° 30'W.

Var. 14° E.

300 To S.C.E.Mon. which is also N.C.E.Mon. Tough Nut lode described above.

600 To cor.No. 1 the place, of beginning survey of exterior boundaries.

* * * * *

MONTE CARLO LOBE.

Beginning at cor. No. 1 the S.W.Cor. of claim, which is also cor. No. 2 Ash Creek lode, cor. No. 3 Tough Nut lode, and cor. No.4 Monte Cristo lode, all of this survey. Cor. described above.

U.S.L.M.No.1487 B.H.D. hrs. S. 63° 30' E. 1698.3 ft.

Thence N.26° 30'W.

Var.14° E.

750 To N.S.C.Mon. described above.

1500 To cor. No. 2 which is also cor. No. 3 Monte Cristo lode, cor. No. 4 Champion lode and Cor. No.1 Storm Cliff lode, all of this survey. Cor. described above.

Thence N.63° 30'E.

Var.14° E.

300 To N.C.E.Mon. which is also S.C.E.Mon. of Storm Cliff lode of this survey. A stake in mound of stones.

325 To wagon road, course S.

350 To Ash Creek, course S.E., width 20 ft

600 To cor. No. 3, which is also cor. No.4 Storm Cliff lode, cor. No. 1 Nevada lode, and cor. No. 2 Boston lode, all of this survey.

SURVEY NO. 1487.

Feet

A granite stone 8 x 8 x 24 ins. set 1 ft. in ground alongside built a mon. of stones surrounding a pine post. Stone marked M.C.No.3--1487; S.C.No.4--1487 N.No.1--1487 and B.No.2--1487.

A cross on a porphyry rock in place marked B.R.N.No. 1--1487, brs. S.82° 45' W.52.3 ft.

A cross on a porphyry rock in place marked B.P.R.No. 2--1487 brs. S.54° W.42.3 ft.

Thence S.26° 30' E.

Var.14° E.

480 To gulch, course S.W., width 10 ft.

750 To E.S.C.Mon. which is also the W.S.C.Mon. of Boston lode of this survey. A stake in round of stones.

1500 To cor. No. 4, which is also cor. No. 1 of Boston lode, cor. No. 2 of Baltimore lode and cor. No. 3 Ash Creek lode of this survey. Cor. described above.

Thence S.63° 30' W.

Var.14° E.

300 To S.C.E.Mon. which is also W.C.E.Ash Creek lode of this survey, described above.

600 To cor. No. 1, the place of beginning survey of exterior boundaries.

* * * * *

BOSTON LOPE.

Beginning at cor. No. 1 the S.W.Cor. of claim, which is also cor. 2 Baltimore lode, cor. No.3 Ash Creek lode and cor. No. 4 Monte Carlo lode of this survey. Cor. described above.

U.S.L.M.No.1487 B.H.D.brs.S.10° 2' W. 1985.7 ft.

SURVEY NO. 1487.

Feet

Thence N.26° 30' W.

Var. 14° E.

750 To W.S.C.Mon. which is also the E.S.C.Mon. of Monte Carlo lode of this survey, described above.

1020 To gulch, course S.W., width 10 ft.

1500 To cor. No. 2 which is also cor. No. 3 Monte Carlo lode, cor. No. 4 Storm Cliff lode, and cor. No. 1 Nevada lode of this survey. Cor. described above.

Thence N.63° 30' E

Var. 14° E.

300 To N.C.E.Mon. which is also the S.C.E.Mon. of Nevada lode of this survey. A stake in mound of stones.

600 To cor. No. 3, which is also cor. No. 4 Nevada lode cor. No. 1 McKinley lode, and cor. No. 2 Denver lode of this survey.

A porphyry stone 18 x 12 x 30 ins. set 1 ft. in ground alongside built a mon. of stones surrounding a pine stake. Stone marked B.No.3--1487, W.No.4--1487, McK.No.1--1487 and D.No.2--1487.

A cross on a juniper tree 18 ins. in diam. blazed and marked B.T.McK.No.1--1487, brs. N.83° W.36 ft.

A cross on an oak tree 6 ins. in diam. blazed and marked B.T.D.No.2--1487, brs. N.80° E.10.9 ft.

Thence S.26° 30' E.

Var. 14° E.

400 To gulch, course S.W., width 10 ft.

750 To E.S.C.Mon. which is also the W.S.C.Mon. Denver lode of this survey. A stake in mound of stones.

1500 To cor. No. 4 which is also cor. No. 1 Denver lode cor. No.2 Arizona lode, and cor. No. 3 Baltimore lode of this survey. Cor. described above.

SURVEY NO. 1487.

Feet	
300	<p>Thence S.63° 30' W. Var. 14° E.</p> <p>To S.C.E.Mon. which is also the M.C.E. Baltimore lode of this survey described above.</p>
600	<p>To cor. No. 1 the place of beginning survey of exterior boundaries.</p> <p style="text-align: center;">* * * * *</p> <p style="text-align: center;">DENVER LODGE.</p> <p>Beginning at cor. No. 1 the S.W. cor. of claim, which is also cor. No. 2 Arizona lode, cor. No. 3 Baltimore lode and cor. No. 4 Boston lode of this survey. Cor. described above.</p> <p>U.S.L.M.No.1487, B.V.D.brs.S.21° 40' W. 2399 ft.</p>
750	<p>Thence N.26° 30' W. Var.14° E.</p> <p>To W.S.C.Mon. which is also E.S.C.of Boston lode described above.</p>
1500	<p>To cor. No. 2 which is also cor. No. 3 Boston lode, cor. No. 4 Nevada lode and cor. No. 1 McKinley lode of this survey. Cor. described above.</p>
300	<p>Thence N.63° 20' E. var. 14° E.</p> <p>To M.C.F.Mon. which is also the S.C.E.of McKinley lode. A stake in mound of stones.</p>
600	<p>To cor. No. 3 which is also cor. No. 4 McKinley lode cor. No. 1 Chicago lode and cor. No. 2 Portland lode, of this survey.</p> <p>A porphyry stone 10 x 10 x 24 ins. set 1 ft. in ground alongside built a mon. of stone surrounding a pine post. A stone marked P.No.3--1487 McK.No.4-- 1487</p>

SURVEY NO.1487.

Feet

C.No.1--1487 and T.No.2--1487.

A cross on an oak tree 10 ins. in diam. blazed and marked R.T.C.No.1--1487, hrs. S. 7° 11' E.40.5 ft.

A cross on an oak tree 8 ins. in diam. blazed and marked R.T.P.No.2--1487, hrs. N.62° 30' E.14.5 ft.

Thence S.26° 30' E.

Var. 14° E.

160 To gulch, course S.W., width 10 ft.

750 To E.S.^CMon, which is also the W.S.C.Mon. Portland lode of this survey. A stake in mound of stones.

1500 To cor. No. 4 which is also cor. No. 1 Portland lode, cor. No. 2 Maine lode, and cor. No. 3 Arizona lode of this survey. Cor. described above.

Thence S.63° 30' W.

Var. 14° E.

300 To S.C.E.Mon. which is also the U.C.E. of Arizona lode of this survey described above.

600 To cor. No. 1, the place of beginning survey of exterior boundaries.

* * * * *

PORTLAND LOBE.

Beginning at cor. No. 1 S.W.Cor. of claim, which is also cor. No. 2 Maine lode, cor. No. 3 Arizona lode, and cor. No. 4 Denver lode, all of this survey. Cor described above.

U.S.L.M.No.1487, R.H.D. hrs. S.29° 43' W. 2867.9 ft.

SURVEY NO. 1487.

Feet

Thence N.26° 30' W.

Var. 14° E.

750 To W.S.C.Mon. which is also E.S.C.of Denver lode described above.

1500 To cor. No. 2 which is also cor. No. 3 Denver lode cor. No. 4 McKinley lode and cor. No. 1 Chicago lode of this survey. Cor. described above.

Thence N.63° 30' E.

Var.14° E.

135 To gulch, course S.W.width 10 ft.

300 To M.C.E.Mon. which is also S.C.E.of Chicago lode of this survey. A stake in mound of stones.

600 To cor. No. 3 which is also cor. No. 4 Chicago lode of this survey.

A granite stone 8 x 12 x 24 ins. set 1 ft. in ground alongside built mon. of stone surrounding a pine post. Stone marked P.No.3--1487 and C.No.4--1487.

A cross on a cedar tree 12 ins. in diam. blazed and marked B.T.P.No.3--1487, brs.N.53° 45' E.37.2 ft.

A cross on an oak tree 10 ins. in diam. blazed and marked B.T.C.No.4--1487 brs. S. 62° 30' W. 44.6 ft.

Thence S.26° 30'E.

Var. 14° E.

750 To E.S.C.Mon. A stake in mound of stones.

1500 To cor. No. 4, which is also cor. No. 3 Maine lode of this survey. Cor. described above.

SURVEY NO. 1487.

Feet.

Thence S.63° 30' W.

Var. 14° E.

300 To S.C.E.Mon. which is also W.C.E. Maine lode of this survey, described above.

600 To cor. No. 1 the place of beginning survey of exterior boundaries.

* * * * *

CHAMPION LODE.

Beginning at cor. No. 1 the S.W. Cor. of claim, which is also cor. No. 2 Monte Cristo lode of this survey. Cor. described above.

U.S.L.M.No.1487, B.H.D. hrs.S. 26° 51' E.3095 ft.

Thence N.26° 30' W.

Var. 14° E.

750 To W.S.C.Mon. A stake in mound of stones.

1000 To gulch, course E., width 10 ft.

1500 To cor. No. 2, which is also cor. No. 1 Bonanza lode of this survey.

A porphyry stone 8 x 10 x 24 ins. set 1 ft. in ground alongside built mon. of stones surrounding a pine post. Stone marked C.No.2--1487 and B.No.1--1487.

A cross on a pine tree 15 ins. in diam. blazed and marked B.T.B.No.1--1487, hrs.N. 36° 35' E.9.6 ft.

A cross on an oak tree 8 ins. in diam. blazed and marked B.T.C.No.2--1487 hrs.N.79° 30' W.81 ft.

SURVEY NO. 1487.

Feet

Thence N. 63° 30' E.

Var. 14° E.

300 To N.C.E.Mon. which is also the S.C.E. of the Bonanza lode of this survey. A stake in mound of stones.

600 To cor. No. 3 which is also cor. No. 4 Bonanza lode cor. No. 1 Vesuvius lode and cor. No. 2 Storm Cliff lode, of this survey. A pine post 4 x 4 ins. and 4 ft. long set 18 ins. in the ground, surrounded by a mon. of stones. Post marked C.No. 3--1487, B.No. 4--1487, V.No. 1--1487 and S.C.No. 2--1487

A cross on an oak tree 8 ins. in diam. blazed and marked B.T.V.No. 1--1487, brs. N. 19° 22' W. 94 ft.

A cross on a juniper tree 36 in. diam. blazed and marked B.T.S.C.No. 2, 1487 brs. N. 38° 5' E. 58 ft.

Thence S. 26° 30' E.

Var. 14° E.

640 To gulch, course E. width 10 ft.

750 To E.S.C. Mon. which is also the W.S.C. of the Storm Cliff lode of this survey. A stake in mound of stones.

1500 To cor. No. 4, which is also cor. No. 1 Storm Cliff lode, cor. No. 2 Monte Carlo lode and cor. No. 3 Monte Cristo lode of this survey. Cor. described above.

Thence S. 63° 30' W.

Var. 14° E.

300 To S.C.E.Mon. which is also N.C.E. Monte Cristo lode of this survey described above.

600 To cor. No 1 the place of beginning survey of exterior boundaries.

SURVEY NO. 1487.

Feet

STORM CLIFF LODGE.

Beginning at cor. No. 1, the S.W. Cor. of claim which is also cor. No. 2 Monte Carlo lode, cor. No. 3 Monte Cristo lode, and cor. No. 4 Champion lode of this survey. Cor. described above.

U.S.L.M.No.1487 B.H.D.brs.S.15° 51' E.3148.7 ft.

Thence N.86° 30' W.

Var. 14° E.

750 To W.S.C.Mon. which is also E.S.C.of Champion lode of this survey described above.

1500 To cor. No. 2 which is also cor. No. 3 Champion lode, cor. No. 4 Bonanza lode and cor. No.1 Vesuvius lode of this survey. Cor. described above.

Thence N.63° 30' E.

Var.14° E.

300 To M.C.E.Mon.which is also the S.C.E.of the Vesuvius lode of this survey. A stake in mound of stones.

360 To Ash Creek, course S,width 20 ft.

420 To wagon road, course S.

600 To cor. No. 3 which is also cor. No. 4 of Vesuvius lode, cor. No. 1 Detroit lode, and cor. No.2 Nevada lode of this survey.

A granite stone 8 x 8 x 24 ins.set 1 ft.in ground alongside built a mon. of stones surrounding a pine post. Stone marked S.C.No.3--1487, V.No.4--1487, D.No.1--1487 and N.No.2--1487.

A cross on an oak tree 10 ins. in diam. marked B.T.D.No.1--1487, brs. N. 66° 40' W.31 ft.

A cross on an oak tree 6 ins. in diam. marked B.T. N.No.2--1487, brs.S.41° 45' E.33.5 ft.

SURVEY NO. 1487.

Feet

Thence S.26° 30' E.

Var. 14° E.

750 To E.S.C.Mon. which is also the W.S.C. of the Nevada lode of this survey. A stake in mound of stones.

1500 To cor. No. 4, which is also cor. No. 1 Nevada lode cor. No. 2 Boston lode, and cor. No. 3 Monte Carlo lode of this survey. Cor. described above.

Thence S.63° 30' W.

Var. 14° E.

300 To S.C.E.Mon. which is also the N.C.E. of the Monte Carlo lode of this survey, described above.

600 To cor. No. 1 the place of beginning survey of exterior boundaries.

* * * * *

NEVADA LODE.

Beginning at cor. No. 1 which is the S.W. Cor. of the claim. Also cor. No. 2 of the Boston lode, cor. No. 3 of Monte Carlo lode, and cor. No. 4 Storm Cliff lode of this survey. Cor. described above.

U.S.L.M.No.1487, B.H.D.brs.S.5° 36' E.3332.5 ft.

Thence N.26° 30' W.

Var. 14° E.

750 To W.S.C.Mon. which is also the E.S.C. of the Storm Cliff lode of this survey, described above.

1500 To cor. No. 2 which is also cor. No. 3 Storm Cliff lode cor. No. 4 Vesuvius lode, and cor. No. 1 Detroit lode. Cor. described above.

SURVEY NO. 1487.

Feet

Thence N. 63° 30' E.

Var. 14° E.

300 To N.C.E. which is also the S.C.E. of the Detroit lode of this survey. A stake in mound of stones.

600 To Cor. No. 3 which is also cor. No. 4 Detroit lode cor. No. 1 Red Cross lode, and cor. No. 2 McKinley lode of this survey. An oak tree 18 ins. in diam. being at center point for cor., I blazed same and marked N.No.3--1487, D.No.4--1487, R.C.No.1--1487 and McK.No.2--1487. Alongside built a mon. of stones.
No bearings available.

Thence S. 26° 30' E.

Var. 14° E.

750 To E.S.C. Mon. which is also W.S.C. of McKinley lode of this survey. A stake in mound of stones.

1500 To cor. No. 4 which is also cor. No. 1 McKinley lode, cor. No. 2 Denver lode, and cor. No. 3 Boston lode of this survey. Cor described above.

Thence S. 63° 30' W.

Var. 14° E.

300 To S.C.E. which is also N.C.E. of Boston lode of this survey, described above.

600 To cor. No. 1 the place of beginning survey of exterior boundaries.

* * * * *

MCKINLEY LODE.

Beginning at cor. No. 1 the S.W. cor. of the claim, which is also cor. No. 2 Denver lode, cor. No. 3 Boston lode, cor. No. 4 of the Nevada lode of this survey. Corner described above.

SURVEY NO. 1487.

Feet	
U.S.L.M.No.1487 B.H.D. DRS.S.39 26' W. 3571.8 Ft.	
Thence N.269 30' W.	
Var. 149 E.	
750 To W.S.C.Mon. which is also E.S.C.of the Nevada lode of this survey, described above.	
1500 To cor. No. 2, which is also cor. No. 3 Nevada lode cor. No. 4 Detroit lode, and cor. No. 1 of Red Cross lode of this survey. Cor. described above.	
Thence N.639 30' E. Var. 149 E.	
300 To M.C.E. which is also the S.C.H. of the Red Cross lode of this survey. A stake in mound of stones.	
600 To cor. No. 3 which is also cor. No.4 Red Cross lode, cor. No. 1 McBride lode, and cor. No. 2 Chicago lode of this survey. A granite stone 12 x 14 x 24 ins. set 1 ft. in ground alongside built a row of stones surrounding a pine post. Stone marked HOK.No.3--1487, R.C.No.4--1487, MGR.No.1--1487 and C.No.2--1487. A cross on a juniper tree 2 ins. in diam. blazed and marked MGR.No.1--1487, hrs.M.19 10' H.28.6 ft. A cross on an oak tree, blazed and marked C.No.2--1487 hrs.S.129 17' W.41.3 ft.	
Thence S.269 30' E.	
Var. 149 E.	
750 To E.S.C.Mon. which is also the W.S.C.of the Chicago lode of this survey. A stake in mound of stones.	

SURVEY NO. 1487.

Feet	
1500	To cor. No. 4, which is also cor. No. 1 of Chicago lode, cor. No. 2 Portland lode, and cor. No. 3 Denver lode of this survey. Cor. described above.
	Thence S. 63° 30' W. Var. 14° E.
300	To S.C.E. which is also the N.C.E. of the Denver lode of this survey, described above.
600	To cor. No. 1 the place of beginning the survey of exterior boundaries.
	* * * * *
	CHICAGO LOPE.
	Beginning at Cor. No. 1, the S.W. Cor. of the claim, which is also cor. No. 2 Portland lode, cor. No. 3 Denver lode, and cor. No. 4 McKinley lode of this survey. Cor. described above.
	U.S.L.M. No. 1487 R.H.D. brs. S. 11° 13' W. 397.7 ft.
	Thence N. 26° 30' W. Var. 14° E.
750	To W.S.C. which is also the E.S.C. of McKinley lode of this survey, described above.
1500	To cor. No. 2, which is also cor. No. 3 McKinley lode, cor. No. 4 Red Cross lode, and cor. No. 1 McBride lode of this survey. Cor. described above.
	Thence N. 63° 30' E. Var. 14° E.
300	To N.C.E. Mon. which is also the S.C.E. of the McBride lode of this survey. A stake in mound of stones.

SURVEY NO. 1487.

Feet

600 To cor. No. 3, which is also cor. No. 4 of McBride
 lode of this survey. A granite stone 8 x 12 x 24
 ins. set 1 ft. in the ground alongside built mon. of
 stone surrounding a pine stake. Stone marked C.No.3
 1487, and McB.No.4--1487

A cross on a juniper tree 8 ins. in diam. blazed
 and marked B.T.C.No.3--1487 brs.S.40° 15' E.26 ft.

A cross on an oak tree 18 ins. in diam. blazed and
 marked B.T.No.4--1487 brs. N.65° E.71 ft.

Thence S.26°30' E.

Var. 14° E.

750 To E.S.C. Mon.A stake in round of stones.

850 To gulch, course S.W., width 10 ft.

1500 To cor. No. 4, which is also cor. No.3 of Portland
 lode of this survey. Cor. described above.

Thence S.63° 30' W.

Var.14° E.

300 To S.C.E.Mon. which is also the N.C.E.of Portland
 lode of this survey,described above.

465 To gulch, course S., width 10 ft.

600 To cor. No.1, place of beginning survey of exterior
 boundaries.

SURVEY NO. 1487.

Feet

ROMANZA LODE.

Beginning at cor. No. 1, the S.W. Cor. of the claim, which is also cor. No. 2 of the Champion lode of this survey. Cor. described above.

U.S.L.M.No.1487 B.H.D., brs.S. 26° 43' E.4595.3 ft.

Thence N.26° 30' W.

Var. 14° E.

- 340 To gulch, course E., width 10 ft.
- 750 To W.side C.Mon. a stake in mound of stones.
- 1400 To gulch, course E. width 10 ft.
- 1500 To cor. No. 2 which is also cor. No. 1 of Black Hills lode of this Survey.

A porphyry stone 5 x 10 x 24 ins. set 1 ft. in ground, alongside built monument of stone surrounding a pine stake. Stone marked B.No.2--1487, and B.H.No.1--1487.

A cross on oak tree 8 ins. in diam. blazed and marked B.T.B.No.2--1487, brs. S.12° 18' E.63.1 ft.

A cross on an oak tree 12 ins. in dia. blazed and marked B.T.B.H.No.1--1487, brs.S.81° W., 104.3 ft.

Thence N.63° 30' E.

Var.14° E.

- 300 To N.C.E.Mon. which is also the S.C.E.of the Black Hills lode of this survey. A stake in mound of stones.
- 600 To cor. No. 3 which is also cor. No. 4 of Black Hills lode cor. No. 1 of Summit lode, and cor. No. 2 of the Vesuvius lode.

A porphyry stone 10 x 10 x 24 ins. set 1 ft. in ground, alongside built mon. of stone surrounding a pine stake. Stone marked B.No.3--1487, B.H.No.4--

SURVEY NO. 1487.

Feet 1487, S.No.1--1487 and V.No.2--1487.

A cross on a juniper tree 24 ins. in diam. blazed and marked B.T.V.No.2--1487 hrs.N.51° E.34.1 ft.

A cross on an oak tree 12 ins. in diam. blazed and marked B.T.S.No.1--1487, hrs.S.66° W.31.3 ft.

Thence S.26° 30' E.

Var. 14° E.

320 To gulch, course E., width 10 ft.

750 To E.S.C.Mon. which is also the W.S.C. of the Vesuvius lode of this survey. A stake in mound of stones.

1320 To gulch, course E. width 10 ft.

1500 To cor. No. 4, which is also cor. No. 1 of Vesuvius lode, Cor. No. 2 Storm Cliff lode, and cor. No. 3 Champion lode of this survey. Cor. described above.

Thence S. 63° 30' W.

Var. 14° E.

300 To S.C.E.Mon. which is also the N.C.E. of the Champion lode of this survey. Described above.

600 To cor. No. 1, the place of beginning survey of exterior boundaries.

* * * * *

VESUVIUS LODE.

Beginning at cor. No. 1 the S.W.cor. of the claim, which is also cor. No. 2 of the Storm Cliff lode, cor. No. 3 of the Champion lode, and cor. No. 4 of the Bonanza lode. Cor. described above.

U.S.L.M.No.1487 B.H.D., hrs.S.19° 17' E.4632.3 ft.

SURVEY NO. 1487.

Feet

Thence N. 26° 30' W.

Var. 14° E.

750 To W.S.C.Mon., which is also the E.S.C.of the Bonanza lode of this survey, described above.

1500 To cor. No. 2, which is also cor. No. 3 of the Bonanza lode, cor. No. 4 of Black Hills lode, and cor. No. 1 of the Summit lode of this survey. Cor. described above.

Thence N. 63° 30' E.

Var. 14° E.

300 To M.C.E.Mon. which is also the S.C.E.of the Summit lode of this survey. A stake in mound of stone.

350 To Ash Creek, course S.W. with 20 ft .

375 To wagon road, course S.W.

600 To cor. No. 3 which is also cor. No. 4 Summit lode cor. No. 1 Dewey lode, and cor. No. 2 of the Detroit lode of this survey.

A pine post 4 x 4 ins. and 4 ft. long set 18 ins. in the ground and surrounded by mon. of stones.

Post marked V.No.3-1487, F.No.4--1487, D.No.1--1487 and D.No.2--1487 .

A cross on a juniper tree 12 ins. in diam. blazed and marked B.T.D.No.1--1487, brs.S.89° 37' W.73 ft.

A cross on a juniper tree 30 ins. in diam. blazed and marked B.T.D.No.2--1487, brs.S.51° 22' E. 27.3 ft.

Thence S. 26° 30' E.

Var. 14° E.

750 To E.S.C.Mon. which is also the W.S.C.Mon. of the Detroit lode of this survey. A stake in mound of stones.

SURVEY NO. 1487.

Feet

800 To gulch, course S., width 10 ft.

1500 To cor, No. 4 which is also cor. No. 1 of Detroit lode, cor. No. 2 Nevada lode and cor. No. 3 of Storm Cliff lode of this survey, cor. described above.

Thence S.65° 30' W.

Var. 14° E.

300 To S.C.E.Mon. which is also the N.C.E.of the Storm Cliff lode of this survey, described above.

600 To cor. No. 1, the place of beginning survey of exterior boundaries.

* * * * *

DETROIT LODE.

Beginning at cor. No. 1, the S.W.cor. of claim, which is also cor. No. 2 of the Nevada lode, Cor.No. 3 Storm Cliff lode, cor. No. 4 of the Vesuvius lode of this survey. Cor. described above.

U.S.L.M.No.1487 B.H.D. hrs.S.11° 56' E. 4742.6 ft.

Thence W.26° 30' W.

Var. 14° E.

750 To W.S.C.Mon. which is also the E.S.C.of the Vesuvius lode of this survey, described above.

1500 To cor. No. 2, which is also cor. No. 3 of Vesuvius lode, Cor. No. 4 Summit lode and cor. No. 1 of Dewey lode of this survey. Cor. described above.

SURVEY NO. 1487.

Feet

Thence N.63° 30' E.

Var. 14° E.

300 To N.C.E.Mon. which is also the S.C.E.of the Dewey lode of this survey: *A stake in mound of stones*

540 To gulch, course S., width 10 ft.

600 To cor. No. 3, which is also cor. No. 4 of the Dewey lode, cor. No. 1 of the Burkes lode, and cor.No. 2 of the Red Cross lode of this survey.

A lava stone 8 x 10 x 24 i's. set 1 ft. in ground alongside built a mon. of stones surrounding a pine post. Stone marked D.No.3--1487, D.No.4--1487, B.No.1--1487 and R.C.No.2--1487 . No bearings available.

Thence S.26° 30' E.

Var. 14° E.

750 To E.S.C.Mon.which is also the W.S.C.Mon. of the Red Cross lode of this survey. A stake in mound of stones.

1500 To cor. No. 4, which is also cor. No. 1 of Red Cross lode, cor. No. 2 of McKinley lode and cor. No.3 of the Nevada lode of this survey. Cor. described above.

Thence S.63° 30' W.

Var. 14° E.

300 To S.C.E.Mon.which is also the N.C.E.of the Nevada lode of this survey, described above.

600 To cor. No. 1 , the place of beginning survey of exterior boundaries.

SURVEY NO. 1487.

Feet

RED CROSS LODGE.

Beginning at cor. No. 1 the S.W. Cor. of the claim, which is also cor. No. 2 of the McKinley lode, cor. No. 3 of the Nevada lode, and cor. No. 4 of the Detroit lode of this survey. Cor. described above.

U.S.L.M.No.1487, B.H.D. brs.S.5° 18' E. 4928.9 ft.

Thence N.26° 30' W.

Var. 14° E.

750 To W.S.C.Mon. which is also the E.S.C. of the Detroit lode of this survey. Described above.

1500 To cor. No. 2 which is also cor. No. 3 of the Detroit lode, cor. No. 4 of Dewey lode, and cor. No. 1 of the Burkes lode. Cor. described above.

Thence N. 63° 30' E

Var. 14° E.

300 To N.C.E.Mon. which is also the S.C.E. of the Burkes lode of this survey. A stake and mon. of stones.

600 To cor. No. 3, which is also cor. No. 4 of the Burkes lode, Cor. No. 1 of the Kendall lode, and cor. No. 2 of the McBride lode.

A porphyry stone 8 x 10 x 24 ins. set 1 ft. in ground alongside built a mon. of stone surrounding a pine stake. Stone marked R.C.No.3--1487, B.No.4--1487, K.No.1--1487 and McB.No.2--1487.

A cross on a juniper tree 30 ins. in diam. blazed and marked B.T.K.No.1---1487, brs.N.46° 55' W. 26 ft.

A cross on a juniper tree 15 ins. in diam. blazed and marked B.T.McB.No.2--1487, brs. S.59° 5' E. 26.5 ft.

SURVEY NO. 1487.

Feet

Thence S.26° 30' E.

Var. 14° E.

750 To E.S.C.Mon. which is also the W.S.C.of the Mc
Bride lode of this survey.

1500 To cor. No. 4 which is also cor. No. 1 of the Mc
Bride lode, cor. No. 2 of Chicago lode, and cor. No.
3 of McKinley lode. Cor. described above.

Thence S.63° 30' W.

Var. 14° E.

300 To S.C.E. which is also the N.C.E.of McKinley lode
of this survey. Described above.

600 To cor. No. 1, the place of beginning survey of ex-
terior boundaries.

* * * * *

McBRIDE LODE.

Beginning at cor. No. 1, the S.W.cor. of the claim,
which is also cor. No. 2 of the Chicago lode , cor.
No. 3 of McKinley lode, and cor. No. 4 of the Red
Cross lode , corner described above.

U.S.L.M.No.1487, B.H.D., lrs. S.0° 54' W.5176.1 ft.

Thence N.26° 30' W.

Var. 14° E.

750 To W.S.C.Mon. which is also the E.S.C.of the Red
Cross lode of this survey.

1500 To Cor. No. 2, which is also cor. No. 3 of the Red
Cross lode , cor. No. 4 of the Burkes lode, and
cor. No. 1 of the Kendall lode. Cor.described above

SURVEY NO. 1487.

Feet

Thence N. 63° 30' E.

Var. 14° E.

300 To N.C.E.Mon. which is also the S.C.E. of the Kendall lode of this survey. A stake in mound of stones.

600 To cor. No. 3, which is also cor. No. 4 of the Kendall lode of this survey.

A limestone 8 x 12 x 24 ins. set 1 ft. in the ground alongside built a mon. of stones surrounding an oak stake. Stone marked McR.No. 3--1487, and K.No. 4--1487.

A cross on a limestone in place marked B.R.McR.No. 3--1487 brs. S. 73° 53' E. 18.8 ft.

A cross on a lava rock in place, marked B.R.K.No. 4--1487, brs. N. 4° 25' E. 34 ft.

Thence S. 26° 30' E.

Var. 14° E.

750 To E.S.C.Mon. A stake in mound of stones.

1500 To cor. No. 4, which is also cor. No. 3 of the Chicago lode of this survey. Cor. described above.

Thence S. 63° 30' W.

Var. 14° E.

300 To S.C.E. which is also the N.C.E. of the Chicago lode of this survey, described above.

600 To cor. No. 1, the place of beginning survey of exterior boundaries.

SURVEY NO. 1487.

Feet	BLACK HILLS LODGE.
	Beginning at cor. No. 1 the S.W. cor. of the claim, which is also cor. No. 2 of the Bonanza lode of this Survey. Cor. described above.
	U.S.L.M.No.1487 R.H.D., brs. S.26° 40' E.6095.5 ft.
	Thence N.26° 30' W.
	Var. 14° E.
750	To W.S.C.Mon. A stake in mound of stones.
1500	To cor. No. 2.
	A porphyry stone 6 x 8 x 30 ins. set 1 ft. in ground alongside built a mon. of stones surrounding an oak stake. Stone marked R.H.No.2--1487.
	A cross on a porphyry rock in place marked B.R.B.H. No. 2-1487, brs.N.58° 15' W.30.5 ft.
	A cross on porphyry rock in place marked B.R.B.H. No. 2--1487, brs. N.57° 40' E.48.5 ft.
	Thence N.63° 30' E.
	Var. 14° E.
200	To wagon road, course S.E..
300	To N.C.E. Mon. A stake in mound of stones.
600	To cor. No. 3, which is also cor. No. 2, Surratt lode of this survey.
	A porphyry stone 10 x 10 x 24 ins. set 1 ft. in ground alongside built a mon. of stones surrounding a pine stake. Stone marked R.H.No.3--1487, and S. No. 2--1487.
	A cross on an oak tree 10 ins. in diam. blazed and marked R.T.S.No.2--1487, brs.N.42° 30' E.39.2 ft.
	A cross on a porphyry rock in place marked B.R.D.H No.3--1487, brs. S.53° 30' W.39.3 ft.

SURVEY No. 1487.

Feet

Thence S.26° 30' E.

Var. 14 ° E.

- 550 To wagon road, course S.E.
- 750 To E.S.C.Mon. which is also the W.S.C. of the Summit lode of this survey. A stake in mound of stones.
- 1500 To cor. No. 4, which is also cor. No. 1 of the Summit lode, cor. No. 2 of the Vesuvius lode, and cor. No. 3 of the Bonanza lode of this survey, corner described above.

Thence S.63° 30' W.

Var. 14° E.

- 300 To S.C.E. which is also the N.C.E. of the Bonanza lode of this survey. Described above.
- 600 To cor. No. 1, the place of beginning survey of exterior boundaries.

* * * * *

SUMMIT LODE.

Beginning at cor. No. 1, the S.W. cor. of the claim, which is also cor. No. 2 of the Vesuvius lode, cor. No. 3 of the Bonanza lode, and cor. No. 4 of the Black Hills lode, corner described above.

U.S.L.M.No.1487, B.H.D. brs.S.21° 3' E. 6123.4 ft.

Thence N.26° 30' W.

Var. 14° E.

- 750 To W.S.C.Mon. which is also the E.S.C. of Black Hills lode of this survey, described above.
- 1500 To cor. No. 2, which is also cor. No. 3 of the Black Hills lode of this survey. Cor. described above.

SURVEY NO. 1487.

Feet

Thence N.63° 30' E.

Var. 14° E.

300 To N.C.E.Mon. A stake in mound of stones.

600 To cor. No. 3, which is also cor. No. 2 of the Dewey lode of this survey. A porphyry stone 4 x 10 x 24 ins. set 1 ft. in ground alongside built a mon. of stones surrounding a pine stake. Stone marked S.No. 3--1487 and D.No.2--1487.

A cross on a porphyry rock in place marked B.R.S. No. 3--1487 hrs.S. 76° 33' W. 28.6 ft.

A cross on a porphyry rock in place marked B.R.D. No. 2--1487, hrs. S.77° 7' E.54.6 ft.

Thence S.26° 30' E.

Var. 14° E.

750 To E.S.C.Mon. which is also the W.S.C.of the Dewey lode of this survey. A stake in mound of stones.

950 To Ash Creek, course S.E.width 20 ft.

1050 To wagon road, course S.E.

1500 To cor. No. 4, which is also cor. No.1 of Dewey lode cor. No. 2 of Detroit lode, and cor. No. 3 of Vesuvius lode of this survey. Cor. described above.

Thence S.63° 30' W.

Var. 14° E.

300 To S.C.E.Mon. which is also the N.C.E.of the Vesuvius lode of this survey. Described above.

600 To cor. No. 1, the place of beginning survey of exterior boundaries.

SURVEY NO. 1487.

Feet

DEWEY LODGE.

Beginning at cor. No. 1 the S.W.cor. of the claim, which is also cor. No. 2 of the Detroit lode ,cor.No. 3 of the Vesuvius lode, and cor. No. 4 of the Summit lode of this survey. Cor. described above.

U.S.L.M.No.1487, B.H.D. brs.S.15° 31' E.6208.8 ft.

Thence N.26° 30' W.

Var. 14° E.

750 To W.S.C.Mon.which is also the E.S.C.of the Summit lode of this survey. Described above.

1500 To Cor. No. 2,which is also cor. No. 3 of Summit lode of this survey, cor. described above.

Thence N.63° 30' E.

Var. 14° E.

150 To Ash Creek, course S.E. Width 20 ft.

200 To wagon road,course S.E.

300 To N.C.E.Mon. A stake in mound of stones.

315 To branch of Ash Creek, course S.W.width 10 ft.

380 To wagon road, course S.W.

600 To cor. No. 3 which is also cor. No. 2 of the Burkes lode of this survey.

A sandstone 5 x 10 x 24 ins. set 1 ft. in ground alongside built a mon. of stones, surrounding an oak stake. Stone marked D.No.3--1487, and B.No.2--1487

A cross on a juniper tree 12 ins. in diam. blazed and marked B.T.B.No.2--1487,brs.N.59° 15' E.41.7 ft.

A cross on a juniper tree 30 ins. in diam. blazed and marked B.T.D.No.3--1487 brs.S. 9° 50' W.53.7 ft.

SURVEY NO. 1487.

Feet

Thence S. 26° 30' E.

Var. 14° E.

750 To the E.S.C.Mon. which is also the W.S.C.of the Burkes lode of this survey. A stake in mound of stones.

1420 To gulch, course S.W., width 10 ft.

1500 To cor. No. 4, which is also cor. No. 1 of Burkes lode, cor.No.2 of Red Cross lode, and cor. No. 3 of the Detroit lode of this survey. Cor. described above.

Thence S. 63° 30' W.

Var. 14° E.

300 To S.CE.Mon., which is also the N.C.E.of the Detroit lode of this survey.

600 To cor. No. 1, place of beginning survey of exterior boundaries.

* * * * *

BURKES LODE.

Beginning at cor. No. 1 the S.W.cor. of the claim, which is also cor. No. 2 of the Red Cross lode, cor. No. 3 of the Detroit lode, and cor. No. 4 of the Dewey lode of this survey. Cor. described above.

U.S.L.M.No.1487 B.H.D. brs.S.10° 12'E.6350.5 ft.

Thence N. 26° 30' W.

Var. 14° E.

750 To W.S.C.Mon. which is also the E.S.C.of the Dewey lode of this survey, described above.

1500 To cor. No. 2 which is also cor.No.3 of the Dewey lode of this survey. Cor. described above.

SURVEY NO..1487.

Feet

Thence N.63° 30' E.

Var.14° E.

300 To N.C.E.Mon. A stake in mound of stones.

600 To cor. No. 3 which is also cor. No. 2 of the Kendall lode of this survey.

A sandstone 5 x 8 x 24 ins. set 1 ft. in ground alongside built mon. of stones surrounding an oak stake. Stone marked B.No.3--1487, and K.No.2--1487.

A cross on an oak tree 10 ins. in diam. blazed and marked B.T.B.No.3--1487, hrs.S.43° 15' W.14.2. ft.

A cross on a juniper tree 36 ins. in diam. blazed and marked B.T.K.No.2--1487, hrs.N.83° 40' W.24.5 ft.

Thence S.26° 30' E.

Var.14° E.

750 To E.S.C.Mon. which is also the W.S.C.of the Kendall lode of this survey. A stake in mound of stones.

930 To gulch, course S.W., width 10 ft.

1500 To cor. No. 4 which is also cor. No. 1 of the Kendall lode, cor. No. 2 of the McBride lode, and cor.No. 3 of the Red Cross lode, of this survey. Cor. described above.

Thence S.63° 30' W.

Var.14° E.

300 To S.C.E.Mon.which is also the N.C.E.of the Red Cross lode of this survey,described above.

600 To Cor. No. 1,the place of beginning survey of exterior boundaries.

SURVEY No. 1487.

Feet

KENDALL LODE.

Beginning at cor. No. 1, the S.W.cor. of the claim, which is also cor. No. 2 of the McBride lode, cor. No. 3 of the Red Cross lode, and cor. No. 4 of the Burkes lode, corner described above.

U.S.L.M.No.1487 B.H.D. brs.S.5° 9' E.6544.3 ft.

Thence N.26° 30' W.

Var.14° E.

750 To W.S.C.Mon. which is also the E.S.C.of the Burkes lode of this survey, described above.

1500 To cor. No. 2 which is also cor. No. 3 of the Burkes lode of this survey, cor. described above.

Thence N.63° 30' E.

Var.14° E.

300 To N.C.E. Mon. A stake in mound of stones.

600 To cor. No. 3. A porphyry stone 6 x 10 x 24 ins. set 1 ft. in ground alongside built a mon. of stones surrounding a pine stake. Stone marked K.No.3--1487.

A cross on an oak tree 10 ins. in diam. blazed and marked B.T.K.No.3--1487, brs.S.54° 8' E. 20.7 ft.

A cross on an oak tree 15 ins., in diam. blazed and marked B.T.K.No.3--1487 brs.N.85° W.12.5 ft.

Thence S.26° 30' E.

Var.14° E.

550 To gulch, course S.W., width 10 ft.

750 To E.S.C.Mon. A stake in mound of stones.

1500 To cor. No. 4 which is also cor.No. 3a of McBride lode of this survey, corner described above.

Feet
 Thence S. 63° 30' W.
 Var. 14° E.
 To S.C.E. Mon. which is also the N.C.E. of the Herbride
 pole of this survey, described above.
 To cor. No. 1, the place of beginning survey of ex-
 terior boundaries.

* * *

AREA.

Tough Nut 20.66 Acres

" Ash Creek 20.66

" Baltimore 20.66

" Arizona 20.66

" Maine 20.66

" Monte Cristo 20.66

" Monte Carlo 20.66

" Boston 20.66

" Denver 20.66

" Portland 20.66

& Champion 20.66

" Storm Cliff 20.66

" Nevada 20.66

" McKinley 20.66

" Chicago 20.66

" Bonanza 20.66

" Vesuvius 20.66

" Detroit 20.66

" Red Cross 20.66

& Herbride 20.66

" Black Hills 20.66

" Summit 20.66

" Dewey 20.66

" Burkes 20.66

" Kendall 20.66

" 516.50

from area for claim.

SURVEY NO. 1487.

LOCATION.

This claim is located on unsurveyed government land approximately in township 15 N.R.2 E., G.& S.R.Mer. in Black Hills Mining District, Yavapai County, Arizona.

* * *

Survey No. 1487 is identical with the respective locations.

* * *

VEINS.Tough Nut:

The vein appears to run 750 feet in a S.E. and 750 feet in a N.W. direction from dis. shaft.

Ash Creek:

The vein appears to run 750 feet in a S.E. and 750 feet in a N.W. direction from dis. shaft.

Baltimore:

The vein appears to run 750 feet in a S.E. and 750 feet in a N.W. direction from dis. shaft.

Arizona:

The vein appears to run 750 feet in a S.E. and 750 feet in a N.W. direction from dis. shaft.

Maine:

The vein appears to run 750 feet in a S.E. and 750 feet in a N.W. direction from dis. shaft.

Monte Cristo:

The vein appears to run 750 feet in a S.E. and 750 feet in a N.W. direction from dis. shaft.

Monte Carlo:

The vein appears to run 750 feet in a S.E. and 750 feet in a N.W. direction from dis. shaft.

Boston:

The vein appears to run 750 feet in a S.E. and 750 feet in a N.W. direction from dis. shaft.

SURVEY NO. 1487.

Denver:

The vein appears to run 700 feet in a S.E. and 800 feet in a N.W. direction from dis. cut.

Portland:

The vein appears to run 750 feet in a S.E. and 750 feet in a N.W. direction from dis. shaft.

Champion:

The vein appears to run 100 feet in a S.E. and 1400 feet in a N.W. direction from dis. shaft.

Storm Cliff:

The vein appears to run 750 feet in a S.E. and 750 feet in a N.W. direction from dis. shaft.

Nevada:

The vein appears to run 650 feet in a S.E. and 850 feet in a N.W. direction from dis. shaft.

McKinley:

The vein appears to run 750 feet in a S.E. and 750 feet in a N.W. direction from dis. shaft.

Chicago:

The vein appears to run 750 feet in a S.E. and 750 feet in a N.W. direction from dis. shaft.

Bonanza:

The vein appears to run 900 feet in a S.E. and 600 feet in a N.W. direction from dis. shaft.

Vesuvius:

The vein appears to run 750 feet in a S.E. and 750 feet in a N.W. direction from dis. shaft.

Detroit:

The vein appears to run 600 feet in a S.E. and 900 feet in a N.W. direction from dis. shaft.

SURVEY NO. 1487.

Red Cross:

The vein appears to run 800 feet in a S.E. and 700 feet in a N.W. direction from dis. cut.

McBride:

The vein appears to run 656 feet in a S.E. and 844 feet in a N.W. direction from dis. cut.

Black Hills:

The vein appears to run 600 feet in a S.E. and 900 feet in a N.W. direction from dis. cut.

Summit:

The vein appears to run 700 feet in a S.E. and 800 in a N.W. direction from dis. cut.

Dewey:

The vein appears to run 100 feet in a S.E. and 1400 feet in a N.W. direction from dis. shaft.

Burkes:

The vein appears to run 375 feet in a S.E. and 1125 feet in a N.W. direction from dis. cut.

Kendall:

The vein appears to run 550 feet in a S.E. and 950 feet in a N.W. direction from dis. cut.

INITIAL MONUMENTS.

The initial monuments are at the center of all the claims, being N. 26° 30' W. 750 feet from the S.C.H. of said claims.

There are known adjoining claims.

SURVEY NO. 1487.

EXPENDITURE OF FIVE HUNDRED DOLLARS.

I certify that the value of the labor and improvements upon this claim placed thereon by the claimant and his grantors, is less than Five Hundred Dollars for each claim, and that said improvements consist of:

Tough Nut Lode:

Dis. shaft No. 1, 4 x 6 x 10 ft. at center of claim
Value \$100.

Ash Creek Lode:

Dis. shaft No. 1, 4 x 6 x 10 ft. at center of claim.
Value \$100.

Baltimore Lode:

Dis. shaft No. 1, 4 x 6 x 10 ft. at center of claim.
Value \$100.

Arizona Lode:

Dis. cut No. 1, 4 x 15 x 10 ft. face at center of claim.
Value \$100.
Cut No. 2, 4 x 20 x 7 ft. face, which hrs. from S.C.E.
Mon. N. 26° 30' W. 50 ft.
Value \$100.

Maine Lode:

Dis. shaft No. 1, 4 x 6 x 10 ft. at center of claim.
Value \$100

Monte Cristo Lode:

Dis. shaft No. 1, 4 x 6 x 10 ft. at center of claim
Value \$100.

Monte Carlo Lode:

Dis. shaft No. 1, 4 x 6 x 10 ft. at center of claim
Value \$100

Boston Lode:

Dis. shaft No. 1, 4 x 6 x 10 ft. at center of claim
Value \$100.

Denver Lode:

Dis. cut No. 1, 4 x 15 x 10 ft. face which hrs. from
initial mon. at center of claim S. 26° 30' E. 50 ft.
Value \$100

SURVEY NO. 1487.

Portland Lode:

Dis.shaft No.1, 4 x 6 x 10 ft. at center of claim
Value \$100.

Champion Lode:

Dis.shaft No.1, which brs. From S.C.E.Mon.N.26° 30'W
100 ft. Shaft 4 x 6 x 10 ft.
Value \$100.

Storm Cliff Lode:

Dis.shaft No..1, 4 x 6 x 10 ft. at center of claim
Value \$100

Nevada Lode:

Dis.shaft No.1, 4 x 6 x 10 ft. which brs. From ini-
tial mon. at center of claim S.26° 30' E.100 ft.
Value \$100.

McKinley Lode:

Dis.shaft No.1, 4 x 6 x 10 ft.at center of claim
Value \$100.

Chicago Lode:

Dis. shaft No. 1, 4 x 6 x 10 ft. at center of claim.
Value \$100.

Bonanza Lode:

Dis. shaft No.1, 4 x 6 x 10 ft. which brs from ini-
tial mon. N.26° 30' W. 150 ft.
Value \$100.

Vesuvius Lode:

Dis. shaft No..1, 4 x 6 x 10 ft.at center of claim.
Value \$100.

Detroit Lode:

Dis.Shaft No.1, 4 x 6 x 10 ft.which brs, from initial
mon. S.26° 30' E. 150 ft.
Value \$100.

Red Cross Lode:

Dis. cut No. 1, 4 x 15 x 10 ft.face which brs.from
initial mon. N.26° 30' W. 50 ft.
Value \$100.

McBride Lode:

Dis.cut No.1, 4 x 17 x 10 ft.face,which brs ,from
initial mon.S.26° 30' E.94 ft. Value \$100.

SURVEY NO. 1487.

Black Hills Lode:

Dis.cut No.1, 4 x 20 x 10 ft.face,which hrs. from
initial mon. at center of claim S.26° 30' E.150 ft.

Val. \$100.

Summit Lode:

Dis.cut No.1, 4 x 15 x 10 ft.face which hrs.from
initial mon. at center of claim S.26° 30' E.50 ft.

Value \$100.

Pewey Lode:

Dis.shaft No. 1, 4 x 6 x 10 ft. which hrs.from S.C.E
Mon. W.26° 30' W. 100 ft.

Val. \$100.

Burkes Lode:

Dis.cut No.1, 4 x 17 x 10 ft. which hrs. from S.C.E.
Mon. N.26° 30' W. 375 ft.

Value \$100.

Kendall Lode:

Dis.cut No.1, 4 x 18 x 10 ft. face,which hrs. from
initial mon. at center of claim,S.26° 30' E. 200 ft.

Value \$100.

Other improvements.

A graded wagon road to mines ,Value \$500.

Total value of improvements \$3100.

* * *

INSTRUMENT.

This survey was made with a Gurley Solar Transit.
The courses were deflected from the true meridian as
determined by direct solar and polaris observations.
The distanes were measured with a 100-foot steel chain
and a 50-foot steel tape.

J. J. Fisher

U.S. Dep. Min. Surveyor.

Prescott Aug. 13th 1900

Survey No 1487

Course Dist N S W E W D M N S

S 26°30'E	1600	1342.4	669.3	669.3	669.3	898448.32
N 63°30'E	600	267.7	537.	1875.5	502098.12	
N 26°30'W	1600	1342.4	669.3	1748.8	2840206.92	
S 63°30'W	600	267.7	537.	537.	143764.90	

21800088.82						1042223.22
43560						20662
900040.41						None

S 26°30'E	7500	6711.7	3346.5	3346.5	3346.5	22460704.06
N 63°30'E	3000	1338.5	2684.7	9377.7	12152721.50	
N 26°30'W	7500	6711.7	3346.5	8715.9	58498506.03	
S 63°30'W	3000	1338.5	2684.7	2684.7	3693739.42	

71067227.63						26054443.47
26054443.47						
44996784.06						
22498392.03						None

576.49



Views

From previous developments the views appeared to
run through the center of the claims.

~~U. S. L. M. No. 1487, B. H. D.~~

There being no location monument within two miles of Survey No. 1487, I established a U. S. L. M. on a prominent point near the south west corner of Survey No. 1487.

I cut a X and U. S. L. M. No. 1487, B. H. D. on a solid porphyry rock in place, Along side built a mon. of stones, 6ft. in diameter, 5ft. high.

A X on a porphyry rock in place, marked B. R. U. S. L. M. No. 1487, brs. N. $29^{\circ} 40'$ W. 30.75 ft.

A x on a porphyry rock in place, marked B. R. U. S. L. M. No. 1487, brs. S. $56^{\circ} 33'$ W. 34. 25 ft.

A x on a porphyry rock in place, marked B. R. U. S. L. M. No. 1487, brs. S. $24^{\circ} 43'$ E. 33.3 ft.

The town of Jerome lies in a northerly direction, about 9 miles distant.

Black Hills Mining District,

Yavapai County, Ariz.

Established Aug. 6th, 1900.

by

J. J. Fisher

U. S. Dep. Min. Surveyor.

Known as the, Tough Nut, Ash Creek, Baltimore, Arizona, Maine, Portland,
Denver, Boston, Monta Carlo, Monta Christo, Champion, Storm Cliff,
Nevada, McKinley, Chicago, McBride, Red Cross, Detroit, Vesuvius,
Bonanza, Black Hills, Summit, Dewey, Burkes and Kendall.

Known as the,Tough Nut,Ash Creek,Baltimore,Arizona,Maine,Portland,
Denver,Boston,Monta Carlo,Monta Christo,Champion,Storm Cliff,
Nevada,McKinley,Chicago,McBride,Red Cross,Detroit,Vesuvius,
Bonanza,Black Hills,Summit,Dewey,and Kendall.

FINAL OATHS FOR SURVEYS.

LIST OF NAMES.

A list of the names of the individuals employed by J. J. Fisher
 United States Deputy Mineral Surveyor, to assist in running, measuring, and marking the lines
 corners and boundaries described in the foregoing field notes of the survey of the mining claim
 of J. W. Deane
 known as the _____

showing the respective capacities in which they acted.

E. H. Draper _____, Chairman.
E. L. Hall _____, Chairman.
E. L. Hall _____, Axman.
E. H. Draper _____, Flagman.

FINAL OATHS OF ASSISTANTS.

We, E. H. Draper
 and E. L. Hall _____, do solemnly swear that we assisted J. J. Fisher
Fisher _____, United States Deputy Mineral Surveyor, in marking the corners and
 surveying the boundaries of the mining claim of J. W. Deane
 _____, known as the _____

_____ represented
 foregoing field notes as having been surveyed by said deputy mineral surveyor and under
 his direction; and that said survey has been in all respects, to the best of our knowledge and
 belief, faithfully and correctly executed, and the corner and boundary monuments established
 according to law and the instructions furnished by the United States Surveyor-General for

Arizona

E. H. Draper _____, Chairman.
E. L. Hall _____, Chairman.
E. L. Hall _____, Axman.
E. H. Draper _____, Flagman.

Subscribed and sworn to by the above-named persons before me

this 13th day of August, 1900

My commission expires
 May 19, 1904

J. J. Fisher
 Notary Public

FINAL OATH OF U. S. DEPUTY MINERAL SURVEYOR

I, J. J. Fisher, U. S. Deputy Mineral Surveyor, do solemnly swear that, in pursuance of instructions received from the United States Surveyor General for Oregon, dated July 26th 1900, I have, in strict conformity to the laws of the United States, the official regulations and instructions thereunder, and the instructions of said Surveyor General, faithfully and correctly executed the survey of the Mining Claim of J. W. Drane, known as the _____, situate in Black Hills Mining District, Garapai County, Oregon, in Section _____, Township No. _____, Range No. _____, and designated as Survey No. 1487, as represented in the foregoing field notes, which accurately show the boundaries of said mining claim as distinctly marked by monuments on the ground, and described in the attached copy of the location certificate, which was received by me from the Surveyor General with said instructions, and that all the corners of said survey have been established and perpetuated in strict accordance with the law, official regulations and instructions thereunder; and I do further solemnly swear that the foregoing are the true and original field notes of said survey and my report therein, and that the labor expended and improvements made upon said mining claim by claimant or his grantors are as therein fully stated, and that the character, extent, location and itemized value thereof are specified therein with particularity and full detail, and that no portion of said labor or improvements so credited to this claim has been included in the estimate of expenditures upon any other claim.

J. J. Fisher
U. S. Deputy Mineral Surveyor.

Subscribed and sworn to by the said J. J. Fisher
U. S. Deputy Mineral Surveyor, before me Receives J. J. Fisher
U. S. Land Office this 13th
day of August 1900

J. J. Fisher
Receiver

Known as the, Tough Nut, Ash Creek, Baltimore, Arizona, Maine, Portland,
Denver, Boston, Monta Carlo, Monta Christo, Champion, Storm Cliff,
Nevada, McKinley, Chicago, McBride, Red Cross, Detroit, Vesuvius,
Bonanza, Black Hills, Summit, Dewey, Burkes and Kendall.

Notice of Mining Location.

QUARTZ CLAIM.

To All Whom It May Concern:

This mining claim, the name of which is the Bonanza Mining Claim, situate on lands belonging to the United States of America, and in which there are valuable mineral mineral deposits, was entered upon and located for the purpose of exploration and purchase by

A. A. Kendall, John Burke and John G. Mc Bride

the undersigned, on the 12th day of August 1899

The length of this claim is 1500 feet, and 750 feet

in a N 26° 30' W direction and 750 feet in a S 26° 30' E direction from

the center of the discovery shaft, at which this notice is posted, lengthwise of the claim, together with 300 feet in width of the surface grounds, on each side of the center of said

claim. The general course of the lode deposit and premises is from the North West to the South East

The claim is situated and located in the Black Hills Mining District, in Yavapai County, in the Territory of Arizona, about 3 miles

in a South West direction from Sanders Station in Jager Canyon

The surface boundaries of the claim are marked upon the ground as follows: Beginning at North Center end

at a point in a N 26° 30' W direction 750 feet from

the discovery shaft (at which this notice is posted), being in the center of the North end line of said claim; thence S 63° 30' W 300 feet to a Post & Mon

of Stones, being the North West corner of said claim; thence S 26° 30' E 750 feet to a Post & Mon

of Stones at the center of the West side line of said claim; thence S 26° 30' E 750 feet to a Post & Mon

of Stones being at the South West corner of said claim; thence N 63° 30' E 300 feet to a Post & Mon

of Stones at the center of the South end of said claim; thence N 63° 30' E 300 feet to a Post & Mon

of Stones being at the South East corner of said claim; thence N 26° 30' W 750 feet to a Post & Mon

of Stones being at the center of the East side line of said claim; thence N 26° 30' W 750 feet to a Post & Mon

of Stones at the North East corner of said claim; thence S 63° 30' W 300 feet to the place of beginning.

All done under the provisions of Chapter Six, of Title XXXII, of the Revised Statutes of the United States, and of an Act of the General Assembly of Arizona, entitled "An Act Concerning Mines," approved March 20th, 1895.

Dated and posted on the ground this 12th day of August 1899

A. A. Kendall
John Burke
John G. Mc Bride

An Act Concerning Mines.

Be it Enacted by the Legislative Assembly of the Territory of Arizona:

SECTION 1. Every notice of location of a mining claim shall contain: First, the name of the claim located; second, the name of the locator; third, the date of location; fourth, the number of feet in length of said claim and the number of feet claimed on each side of the center of the discovery shaft, lengthwise of the claim; fifth, the general course of the lode deposit or premises located; sixth, the locality of the claim with reference to some natural object, or permanent monument, as will identify the claim.

SECTION 2. All mining locations hereafter located, the certificate of location of which shall not contain: First, the name of the lode or premises; second, the name of the locator or locators; third, the date of location; fourth, the number of feet in length of said claim and the number of feet claimed on each side of the center of the discovery shaft, lengthwise of the claim; fifth, the general course of the lode or premises, as near as may be; sixth, the locality of the claim with reference to some natural object, or permanent monument, as will identify the claim, shall be void.

SECTION 3. Before filing such location certificate with the County Recorder of the proper County, the discoverer shall locate his claim by: First, sinking a discovery shaft upon the premises so claimed, to a depth of at least ten feet from the lowest part of the rim of such shaft at the surface and deeper if necessary, until there is shown by such work a lode deposit of mineral in place; second, by posting at the point of discovery, on the surface, a plain sign or notice substantially conforming to the location certificate; third, by marking such claim or premises on the ground so that its boundaries can be readily traced.

SECTION 4. Such surface boundaries shall be marked by Eight substantial Posts projecting at least Three Feet Above the Surface of the Ground, or by substantial Stone Monuments at least Three Feet High, to wit: One at each corner of said claim, and one at the center of each end and side line thereof.

SECTION 5. Any open-cut, cross-cut, adit or tunnel which shall be made as above provided for, as a part of the location of a mining claim, and which shall be equal in amount of work to a shaft ten feet deep and four feet wide by six feet long, and which shall cut a lode or mineral in place at the depth of ten feet from the surface, shall be equivalent, as a discovery work, to a shaft sunk from the surface.

SECTION 6. The discoverer shall have ninety days from the date of discovering the lode and the posting of the notice thereon, to perform said discovery work thereon.

SECTION 7. If at any time the locator of any mining claim heretofore or hereafter located, or his assigns, shall learn that his original certificate was defective, or that the requirements of the law had not been complied with before filing, or shall be desirous of changing his surface boundaries, or of taking in any additional ground which is subject to location, or in case the original certificate was made prior to the passage of this law, and he shall be desirous of securing the benefits of this Act, such locator or his assigns, may file an amended certificate of location subject to the provisions of this Act, regarding the making of new locations.

SECTION 8. The amount of assessment, or representation, work or improvements to be done or made during each year, after the completion of the location as heretofore provided, and the time for doing the same, shall be as provided by the laws of the United States.

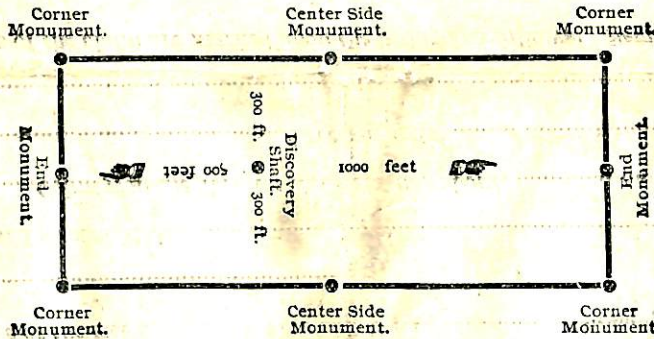
SECTION 9. Within three months after the expiration of the period of time fixed for the performance of annual labor or the making of improvements upon any mining claims or premises, the person on whose behalf such work or improvement was made, or some person for him, knowing the facts, may make and record in the office of the County Recorder of the county wherein such claim is situated an affidavit in substance as follows:

TERRITORY OF ARIZONA, }
 County, } ss.
 I, _____, being duly sworn deposes and says, that he is a citizen of the United States, and more than 21 years of age, and resides at _____, in _____ County, Arizona Territory, and is personally acquainted with the mining claim and premises located and known as _____ mining claim or lode, situated in _____ Mining District, County of _____, Arizona Territory, the notice of location of which premises is recorded in the office of the County Recorder of said county, in Book _____ of Records of Mines, at page _____; that between the _____ day of _____, A. D. 189____, and the _____ day of _____, A. D. 189____, at least _____ dollars worth of work and improvements were done and performed upon said premises or lode, not including the location work of said claim. Such work and improvements were made by and at the expense of _____ owners of said premises for the purpose of complying with the law of the United States pertaining to assessments or annual work, and (here name the miners or men who worked upon the claim in doing the work) were the men employed by said owner and who labored upon said premises and who did said work and improvements, and said work so done upon said premises is described as follows, to-wit: (Here describe the work done.)
 Subscribed and sworn to before me _____ this _____ day of _____, 189____.
 _____ Notary Public.

[SEAL]
SECTION 10. Such affidavit when so recorded shall be prima facie evidence of the performance of such labor or the making of such improvements, and said original affidavit after it has been recorded, or a certified copy of record of same, shall be received as evidence accordingly by all the Courts of this Territory.

SECTION 11. The relocation of forfeited or abandoned lode claims shall only be made by sinking a new discovery shaft and fixing new boundaries in the same manner and to same extent as is required in making a new location; or the relocater may sink the original discovery shaft ten feet deeper than it was at date of commencement of such relocation, and shall erect new or make the old monuments the same as originally required. In either case a new location monument shall be erected, and the location certificate shall state if the whole or any part of the new location is located as abandoned property.

SECTION 12. This Act shall take effect and be in force from and after July 1st, 1895.
SECTION 13. All Acts and parts of Acts in conflict with this Act are hereby repealed.



The above diagram is to give the locator a general idea of plan of location under the new law. Your discovery shaft can be in the center of claim or any distance from from either end you desire. In the diagram we have placed it 500 feet from one end and 1000 feet from the other. In description be careful to state locality of claim with reference to some natural object, or permanent monument, as will identify the claim.

TERRITORY OF ARIZONA, }
 County of _____ } ss.
 _____ County Recorder in and for the County and Territory aforesaid, do hereby certify that the within instrument was filed for record at _____ o'clock _____ M., on this _____ day of _____, 189____, and duly recorded in Book No. _____ of _____ Records of _____ County, Arizona, at pages _____.
 WITNESS my hand and official seal the day and year first above written.

County Recorder.

1779
 Entered
 per
 Notice of Location
 QUARTZ CLAIM
 Dated Aug. 12, 1894
 Filed and recorded at request of
 John B. Barker
 at 9 o'clock A. M.
 Book 52 of Mines
 Page 532
 RECORDS OF YAVAPAI COUNTY, ARIZONA
 W. B. Barker
 County Recorder
 E. C. Barker
 Deputy Recorder
 NO. 110, ELWIN F. TARR, RED CROSS DRUG STORE, JEROME

Notice of Mining Location.

QUARTZ CLAIM.

To All Whom It May Concern:

This mining claim, the name of which is the Monte Carlo Mining Claim, situate on lands belonging to the United States of America, and in which there are valuable mineral mineral deposits, was entered upon and located for the purpose of exploration and purchase by John Burkess, H. A. Kendall and John S. Mc Bride

the undersigned, on the 15th day of August 1899

The length of this claim is 1150 feet, and 750 claim 750 feet

in a N 26° 30' W direction and 750 feet in a S 26° 30' E direction from

the center of the discovery shaft, at which this notice is posted, lengthwise of the claim, together with 300 feet in width of the surface grounds, on each side of the center of said claim. The general course of the lode deposit and premises is from the North West to the South East

The claim is situated and located in the Black Hills Mining District, in Yavapai County, in the Territory of Arizona, about 3 miles in a Southerly direction from Sanders Station

The surface boundaries of the claim are marked upon the ground as follows: Beginning at North Center Erub

at a point in a N 26° 30' W direction 750 feet from

the discovery shaft (at which this notice is posted), being in the center of the North end line of said claim; thence S 63° 30' W 300 feet to a Post of Iron

of Stones, being the North West corner of said claim; thence S 26° 30' E 750 feet to a Post of Iron at the center of

the West side line of said claim; thence S 26° 30' E 750 feet to a Post of Iron being at the South West corner of said

claim; thence N 63° 30' E 300 feet to a Post of Iron at the center of the South end of said claim; thence N 63° 30' E 300

feet to a Post of Iron, being at the South East corner of said claim; thence N 26° 30' W 750 feet to a Post of Iron

of Stones, being at the center of the East side line of said claim; thence N 26° 30' W 750 feet to a Post of Iron at

the North East corner of said claim; thence S 63° 30' W 300 feet to the place of beginning.

All done under the provisions of Chapter Six, of Title XXXII, of the Revised Statutes of the United States, and of an Act of the General Assembly of Arizona, entitled "An Act Concerning Mines," approved March 20th, 1895.

Dated and posted on the ground this 15th day of August 1899

John Burkess
H. A. Kendall
John S. Mc Bride

An Act Concerning Mines.

Be it Enacted by the Legislative Assembly of the Territory of Arizona:

SECTION 1. Every notice of location of a mining claim shall contain: First, the name of the claim located; second, the name of the locator; third, the date of location; fourth, the number of feet in length of said claim and the number of feet claimed on each side of the center of the discovery shaft, lengthwise of the claim; fifth, the general course of the lode deposit or premises located; sixth, the locality of the claim with reference to some natural object, or permanent monument, as will identify the claim.

SECTION 2. All mining locations hereafter located, the certificate of location of which shall not contain: First, the name of the lode or premises; second, the name of the locator or locators; third, the date of location; fourth, the number of feet in length of said claim and the number of feet claimed on each side of the center of the discovery shaft, lengthwise of the claim; fifth, the general course of the lode or premises, as near as may be; sixth, the locality of the claim with reference to some natural object, or permanent monument, as will identify the claim, shall be void.

SECTION 3. Before filing such location certificate with the County Recorder of the proper County, the discoverer shall locate his claim by: First, sinking a discovery shaft upon the premises so claimed, to a depth of at least ten feet from the lowest part of the rim of such shaft, at the surface and deeper if necessary, until there is shown by such work a lode deposit of mineral in place; second, by posting at the point of discovery, on the surface, a plain sign or notice substantially conforming to the location certificate; third, by marking such claim or premises on the ground so that its boundaries can be readily traced.

SECTION 4. Such surface boundaries shall be marked by Eight substantial Posts projecting at least Three Feet Above the Surface of the Ground, or by substantial Stone Monuments at least Three Feet High, to wit: One at each corner of said claim, and one at the center of each end and side-line thereof.

SECTION 5. Any open-cut, cross-cut, adit or tunnel which shall be made as above provided for, as a part of the location of a mining claim, and which shall be equal in amount of work to a shaft ten feet deep and four feet wide by six feet long, and which shall cut a lode or mineral in place at the depth of ten feet from the surface, shall be equivalent, as a discovery work, to a shaft sunk from the surface.

SECTION 6. The discoverer shall have ninety days from the date of discovering the lode and the posting of the notice thereon, to perform said discovery work thereon.

SECTION 7. If at any time the locator of any mining claim heretofore or hereafter located, or his assigns, shall learn that his original certificate was defective, or that the requirements of the law had not been complied with before filing, or shall be desirous of changing his surface boundaries, or of taking in any additional ground which is subject to location, or in case the original certificate was made prior to the passage of this law, and he shall be desirous of securing the benefits of this Act, such locator or his assigns, may file an amended certificate of location subject to the provisions of this Act, regarding the making of new locations.

SECTION 8. The amount of assessment, or representation, work or improvements to be done or made during each year, after the completion of the location as heretofore provided, and the time for doing the same, shall be as provided by the laws of the United States.

SECTION 9. Within three months after the expiration of the period of time fixed for the performance of annual labor or the making of improvements upon any mining claims or premises, the person or whose behalf such work or improvement was made, or some person for him, knowing the facts, may make and record in the office of the County Recorder of the county wherein such claim is situated an affidavit in substance as follows:

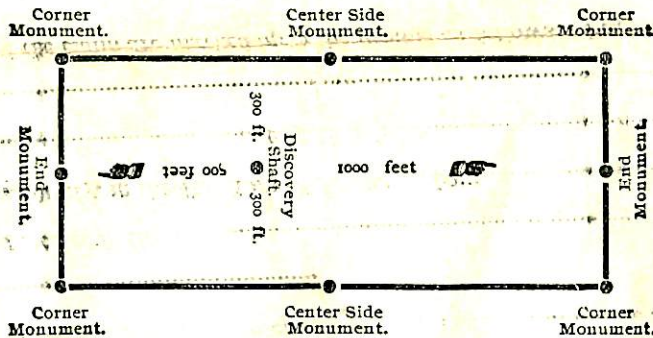
TERRITORY OF ARIZONA, } ss
 County, }
 and more than 21 years of age, and resides at being duly sworn deposes and says, that he is a citizen of the United States, and is personally acquainted with the mining claim and premises located and known as mining claim or lode, situated in Mining District, County of Arizona Territory, the notice of location of which premises is recorded in the office of the County Recorder of said county, in Book of Records of Mines, at page that between the day of A. D. 189..... and the day of A. D. 189..... at least dollars worth of work and improvements were done and performed upon said premises or lode, not including the location work of said claim. Such work and improvements were made by and at the expense of owners of said premises for the purpose of complying with the law of the United States pertaining to assessments, or annual work, and (here name the miners or men who worked upon the claim in doing the work) were the men employed by said owner and who labored upon said premises and who did said work and improvements, and said work so done upon said premises is described as follows, to-wit: (Here describe the work done.)

Subscribed and sworn to before me, this day of 189..... (Signature)
 Notary Public.

[SEAL] SECTION 10. Such affidavit when so recorded shall be prima facie evidence of the performance of such labor or the making of such improvements, and said original affidavit after it has been recorded, or a certified copy of record of same, shall be received as evidence accordingly by all the Courts of this Territory.

SECTION 11. The relocation of forfeited or abandoned lode claims shall only be made by sinking a new discovery shaft and fixing new boundaries in the same manner and to same extent as is required in making a new location; or the relocater may sink the original discovery shaft ten feet deeper than it was at date of commencement of such relocation, and shall erect new or make the old monuments the same as originally required. In either case a new location monument shall be erected, and the location certificate shall state if the whole or any part of the new location is located as abandoned property.

SECTION 12. This Act shall take effect and be in force from and after July 1st, 1895.
 SECTION 13. All Acts and parts of Acts in conflict with this Act are hereby repealed.



The above diagram is to give the locator a general idea of plan of location under the new law. Your discovery shaft can be in the center of claim or any distance from from either end you desire. In the diagram we have placed it 500 feet from one end and 1000 feet from the other. In description be careful to state locality of claim with reference to some natural object, or permanent monument, as will identify the claim.

TERRITORY OF ARIZONA, } ss.
 County of
 County Recorder in and for the County and Territory aforesaid, do hereby certify that the within instrument was filed for record at o'clock M., on this day of 189....., and duly recorded in Book No. Records of County, Arizona, at pages
 WITNESS my hand and official seal the day and year first above written.

County Recorder.

17
 1780
 Montercarlo
 Notice of Location.
 QUARTZ CLAIM.
 John Durkee
 W. A. Kendall
 John G. M. Grude
 Black Hills
 DATED Aug. 15th 1894
 Filed and recorded at request of
 John Durkee
 Nov 9th A. D. 1894
 at 9 o'clock P. M.
 Book 52 of Mines
 Page 533
 RECORDS OF YAVAPAI COUNTY, ARIZONA
 County Recorder
 Deputy Recorder
 E. L. Anderson
 NO. 110, ELWIN F. TARR, RED CROSS DRUG STORE, JEROME.

Notice of Mining Location.

QUARTZ CLAIM.

To All Whom It May Concern:

This mining claim, the name of which is the Storm Cliffs
Mining Claim, situate on lands belonging to the United States of America, and in which there are valuable mineral
mineral deposits, was entered upon and located for the purpose of exploration and purchase by John
Burke, H. A. Kendall and John S
Mc Bride

the undersigned, on the 12th day of August, 1899

The length of this claim is 1500 feet,
and 750 claim 750 feet

in a N 26° 30' W direction and 750
feet in a S 26° 30' E direction from

the center of the discovery shaft, at which this notice is posted, lengthwise of the claim, together with
300 feet in width of the surface grounds, on each side of the center of said
claim. The general course of the lode deposit and premises is from the North West
to the South East

The claim is situated and located in the Black Hills Mining District, in
Yavapai County, in the Territory of Arizona, about 2 miles
in a Southwesterly direction from Sanders Station

The surface boundaries of the claim are marked upon the ground as follows: Beginning at North
Center End

at a point in a N 26° 30' W direction 750 feet from

the discovery shaft (at which this notice is posted), being in the center of the North
end line of said claim; thence S 63° 30' W 300 feet to a Post on mon

of stones, being the North West corner of said claim; thence
S 26° 30' E 750 feet to a Post on mon of stones at the center of

the West side line of said claim; thence S 26° 30' E 750
feet to a Post on mon of stones being at the South West corner of said

claim; thence N 63° 30' E 300 feet to a Post on mon of stones
at the center of the South end of said claim; thence N 63° 30' E 300

feet to a Post on mon of stones, being at the South East
corner of said claim; thence N 26° 30' W 750 feet to a Post on mon

of stones being at the center of the East side line of said claim;
thence North 26° 30' W 750 feet to a Post on mon of stones at

the North East corner of said claim; thence S 63° 30' W 300
feet to the place of beginning.

All done under the provisions of Chapter Six, of Title XXXII, of the Revised Statutes of the United States, and of
an Act of the General Assembly of Arizona, entitled "An Act Concerning Mines," approved March 20th, 1895.

Dated and posted on the ground this 12th day of August, 1899

John Burke
H. A. Kendall
John S Mc Bride

An Act Concerning Mines.

Be it Enacted by the Legislative Assembly of the Territory of Arizona:

SECTION 1. Every notice of location of a mining claim shall contain: First, the name of the claim located; second, the name of the locator; third, the date of location; fourth, the number of feet in length of said claim and the number of feet claimed on each side of the center of the discovery shaft, lengthwise of the claim; fifth, the general course of the lode deposit or premises located; sixth, the locality of the claim with reference to some natural object, or permanent monument, as will identify the claim.

SECTION 2. All mining locations hereafter located, the certificate of location of which shall not contain: First, the name of the lode or premises; second, the name of the locator or locators; third, the date of location; fourth, the number of feet in length of said claim and the number of feet claimed on each side of the center of the discovery shaft, lengthwise of the claim; fifth, the general course of the lode or premises, as near as may be; sixth, the locality of the claim with reference to some natural object, or permanent monument, as will identify the claim, shall be void.

SECTION 3. Before filing such location certificate with the County Recorder of the proper County, the discoverer shall locate his claim by: First, sinking a discovery shaft upon the premises so claimed, to a depth of at least ten feet from the lowest part of the rim of such shaft at the surface and deeper if necessary, until there is shown by such work a lode deposit of mineral in place; second, by posting at the point of discovery, on the surface, a plain sign or notice substantially conforming to the location certificate; third, by marking such claim or premises on the ground so that its boundaries can be readily traced.

SECTION 4. Such surface boundaries shall be marked by Eight substantial Posts projecting at least Three Feet Above the Surface of the Ground, or by substantial Stone Monuments at least Three Feet High, to wit: One at each corner of said claim, and one at the center of each end and side line thereof.

SECTION 5. Any open-cut, cross-cut, adit or tunnel which shall be made as above provided for, as a part of the location of a mining claim, and which shall be equal in amount of work to a shaft ten feet deep and four feet wide by six feet long, and which shall cut a lode or mineral in place at the depth of ten feet from the surface, shall be equivalent, as a discovery work, to a shaft sunk from the surface.

SECTION 6. The discoverer shall have ninety days from the date of discovering the lode and the posting of the notice thereon, to perform said discovery work thereon.

SECTION 7. If at any time the locator of any mining claim heretofore or hereafter located, or his assigns, shall learn that his original certificate was defective, or that the requirements of the law had not been complied with before filing, or shall be desirous of changing his surface boundaries, or of taking in any additional ground which is subject to location, or in case the original certificate was made prior to the passage of this law, and he shall be desirous of securing the benefits of this Act, such locator or his assigns, may file an amended certificate of location subject to the provisions of this Act, regarding the making of new locations.

SECTION 8. The amount of assessment, or representation, work or improvements to be done or made during each year, after the completion of the location as heretofore provided, and the time for doing the same, shall be as provided by the laws of the United States.

SECTION 9. Within three months after the expiration of the period of time fixed for the performance of annual labor or the making of improvements upon any mining claims or premises, the person on whose behalf such work or improvement was made, or some person for him, knowing the facts, may make and record in the office of the County Recorder of the county wherein such claim is situated an affidavit in substance as follows:

TERRITORY OF ARIZONA,
County, ss

being duly sworn deposes and says, that he is a citizen of the United States, and more than 21 years of age, and resides at _____ County, Arizona Territory, and is personally acquainted with the mining claim and premises located and known as _____ mining claim or lode, situated in _____ Mining District, County of _____ Arizona Territory, the notice of location of which premises is recorded in the office of the County Recorder of said county, in Book _____ of Records of Mines, at page _____ that, between the _____ day of _____ A. D. 189____ and the _____ day of _____ A. D. 189____ at least _____ dollars worth of work and improvements were done and performed upon said premises or lode, not including the location work of said claim. Such work and improvements were made by, and at the expense of _____ owners of said premises for the purpose of complying with the law of the United States pertaining to assessments or annual work, and (here name the miners or men who worked upon the claim in doing the work) were the men employed by said owner and who labored upon said premises and who did said work and improvements, and said work so done upon said premises is described as follows, to-wit: (Here describe the work done.) _____ (Signature)

Subscribed and sworn to before me _____ this _____ day of _____ 189____

Notary Public.

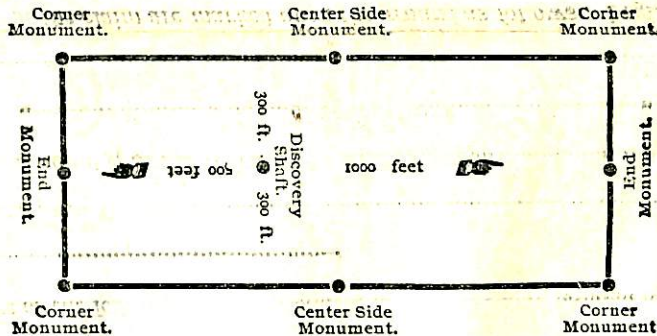
[SEAL]

SECTION 10. Such affidavit when so recorded shall be prima facie evidence of the performance of such labor or the making of such improvements, and said original affidavit after it has been recorded, or a certified copy of record of same, shall be received as evidence accordingly by all the Courts of this Territory.

SECTION 11. The relocation of forfeited or abandoned lode claim shall only be made by sinking a new discovery shaft and fixing new boundaries in the same manner and to same extent as is required in making a new location; or the locator may sink the original discovery shaft ten feet deeper than it was at date of commencement of such relocation, and shall erect new or make the old monuments the same as originally required. In either case a new location monument shall be erected, and the location certificate shall state if the whole or any part of the new location is located as abandoned property.

SECTION 12. This Act shall take effect and be in force from and after July 1st. 1895.

SECTION 13. All Acts and parts of Acts in conflict with this Act are hereby repealed.



The above diagram is to give the locator a general idea of plan of location under the new law. Your discovery shaft can be in the center of claim or any distance from from either end you desire. In the diagram we have placed it 500 feet from one end and 1000 feet from the other. In description be careful to state locality of claim with reference to some natural object, or permanent monument, as will identify the claim.

TERRITORY OF ARIZONA,
County of _____ ss.

County Recorder in and for the County and Territory aforesaid, do hereby certify that the within instrument was filed for record at _____ o'clock _____ M., on this _____ day of _____ 189____, and duly recorded in Book No. _____ of _____ Records of _____ County, Arizona, at pages _____.

WITNESS my hand and official seal the day and year first above written.

County Recorder.

By _____ Deputy Recorder.

Page 530
RECORDS OF YAVAPAI COUNTY, ARIZONA
County Recorder
Deputy Recorder

NO. 110, ELWIN F. TARR, RED CROSS DRUG STORE, TUCUMCARI, ARIZONA.

47

Filed and recorded at request of
John Burns & Co.
at _____ Nov 9 _____ A. D. 1899
at _____ 9 o'clock _____ A. M.
Book 52 of Mines

DATED Aug 12 1899

John Burns & Co.
John A. Burns
John M. Burns
John M. Burns
John M. Burns

NOTICE OF LOCATION
QUARTZ CLAIM.

Storm Cloud
1777
1777

Notice of Mining Location.

QUARTZ CLAIM.

To All Whom It May Concern:

This mining claim, the name of which is the Denny
Mining Claim, situate on lands belonging to the United States of America, and in which there are valuable mineral
mineral deposits, was entered upon and located for the purpose of exploration and purchase by John

Burke, H.A. Kendall and
John G. McBride

the undersigned, on the 12 day of August 1899

The length of this claim is 1500 feet,
and 750 claim 750 feet
in a N 26 30' W direction and 750
feet in a S 26 30' E direction from

the center of the discovery shaft, at which this notice is posted, lengthwise of the claim, together with
300 feet in width of the surface grounds, on each side of the center of said
claim. The general course of the lode deposit and premises is from the North West
to the South East

The claim is situated and located in the Black Hills Mining District, in
Yavapai County, in the Territory of Arizona, about 3 miles
in a South West direction from Sanders Station
in Yager Canyon

The surface boundaries of the claim are marked upon the ground as follows: Beginning at North
Center End

at a point in a N 26 30' W direction 750 feet from
the discovery shaft (at which this notice is posted), being in the center of the North
end line of said claim; thence S 63 30' W 300 feet to a Post & Mon
of Stones, being the North West corner of said claim; thence
S 26 30' E 750 feet to a Post & Mon of Stones at the center of
the West side line of said claim; thence S 26 30' E 750
feet to a Post & Mon of Stones being at the South West corner of said
claim; thence N 63 30' E 300 feet to a Post & Mon of Stones
at the center of the South end of said claim; thence N 63 30' E 300
feet to a Post & Mon of Stones, being at the South East
corner of said claim; thence N 26 30' W 750 feet to a Post & Mon
of Stones being at the center of the East side line of said claim;
thence N 26 30' W 750 feet to a Post & Mon of Stones at
the North East corner of said claim; thence S 63 30' W 300
feet to the place of beginning.

All done under the provisions of Chapter Six, of Title XXXII, of the Revised Statutes of the United States, and of
an Act of the General Assembly of Arizona, entitled "An Act Concerning Mines," approved March 20th, 1895.

Dated and posted on the ground this 12th day of August 1899

John Burke
H.A. Kendall
John G. McBride

An Act Concerning Mines.

Be it Enacted by the Legislative Assembly of the Territory of Arizona:

SECTION 1. Every notice of location of a mining claim shall contain: First, the name of the claim located; second, the name of the locator; third, the date of location; fourth, the number of feet in length of said claim and the number of feet claimed on each side of the center of the discovery shaft, lengthwise of the claim; fifth, the general course of the lode deposit or premises located; sixth, the locality of the claim with reference to some natural object, or permanent monument, as will identify the claim.

SECTION 2. All mining locations hereafter located, the certificate of location of which shall not contain: First, the name of the lode or premises; second, the name of the locator or locators; third, the date of location; fourth, the number of feet in length of said claim and the number of feet claimed on each side of the center of the discovery shaft, lengthwise of the claim; fifth, the general course of the lode or premises, as near as may be; sixth, the locality of the claim with reference to some natural object, or permanent monument, as will identify the claim, shall be void.

SECTION 3. Before filing such location certificate with the County Recorder of the proper County, the discoverer shall locate his claim by: First, sinking a discovery shaft upon the premises so claimed, to a depth of at least ten feet from the lowest part of the rim of such shaft at the surface and deeper if necessary, until there is shown by such work a lode deposit of mineral in place; second, by posting at the point of discovery, on the surface, a plain sign or notice substantially conforming to the location certificate; third, by marking such claim or premises on the ground so that its boundaries can be readily traced.

SECTION 4. Such surface boundaries shall be marked by Eight substantial Posts projecting at least Three Feet Above the Surface of the Ground, or by substantial Stone Monuments at least Three Feet High, to wit: One at each corner of said claim, and one at the center of each end and side line thereof.

SECTION 5. Any open-cut, cross-cut, adit or tunnel which shall be made as above provided for, as a part of the location of a mining claim, and which shall be equal in amount of work to a shaft ten feet deep and four feet wide by six feet long, and which shall cut a lode or mineral in place at the depth of ten feet from the surface, shall be equivalent, as a discovery work, to a shaft sunk from the surface.

SECTION 6. The discoverer shall have ninety days from the date of discovering the lode and the posting of the notice thereon, to perform said discovery work thereon.

SECTION 7. If at any time the locator of any mining claim heretofore or hereafter located, or his assigns, shall learn that his original certificate was defective, or that the requirements of the law had not been complied with before filing, or shall be desirous of changing his surface boundaries, or of taking in any additional ground which is subject to location, or in case the original certificate was made prior to the passage of this law, and he shall be desirous of securing the benefits of this Act, such locator or his assigns, may file an amended certificate of location subject to the provisions of this Act, regarding the making of new locations.

SECTION 8. The amount of assessment, or representation, work or improvements to be done or made during each year, after the completion of the location as heretofore provided, and the time for doing the same, shall be as provided by the laws of the United States.

SECTION 9. Within three months after the expiration of the period of time fixed for the performance of annual labor or the making of improvements upon any mining claims or premises, the person on whose behalf such work or improvement was made, or some person for him, knowing the facts, may make and record in the office of the County Recorder of the county wherein such claim is situated an affidavit in substance as follows:

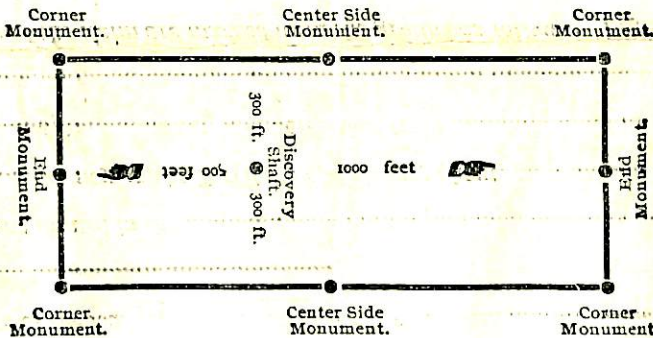
TERRITORY OF ARIZONA, }
 County, } ss
 I, _____, being duly sworn deposes and says, that he is a citizen of the United States, and more than 21 years of age, and resides at _____, in _____ County, Arizona Territory, and is personally acquainted with the mining claim and premises located and known as _____ mining claim or lode, situated in _____ Mining District, County of _____, Arizona Territory, the notice of location of which premises is recorded in the office of the County Recorder of said county, in Book _____ of Records of Mines, at page _____; that between the _____ day of _____, A. D. 189____, and the _____ day of _____, A. D. 189____, at least _____ dollars worth of work and improvements were done and performed upon said premises or lode, not including the location work of said claim. Such work and improvements were made by and at the expense of _____ owners of said premises for the purpose of complying with the law of the United States pertaining to assessments or annual work, and (here name the miners or men who worked upon the claim in doing the work) were the men employed by said owner and who labored upon said premises and who did said work and improvements, and said work so done upon said premises is described as follows, to-wit: (Here describe the work done.)
 Subscribed and sworn to before me _____ this _____ day of _____, 189____. (Signature)
 _____ Notary Public.

SECTION 10. Such affidavit when so recorded shall be prima facie evidence of the performance of such labor or the making of such improvements, and said original affidavit after it has been recorded, or a certified copy of record of same, shall be received as evidence accordingly by all the Courts of this Territory.

SECTION 11. The relocation of forfeited or abandoned lode claims shall only be made by sinking a new discovery shaft and fixing new boundaries in the same manner and to same extent as is required in making a new location; or the relocator may sink the original discovery shaft ten feet deeper than it was at date of commencement of such relocation, and shall erect new or make the old monuments the same as originally required. In either case a new location monument shall be erected, and the location certificate shall state if the whole or any part of the new location is located as abandoned property.

SECTION 12. This Act shall take effect and be in force from and after July 1st, 1895.

SECTION 13. All Acts and parts of Acts in conflict with this Act are hereby repealed.



The above diagram is to give the locator a general idea of plan of location under the new law. Your discovery shaft can be in the center of claim or any distance from from either end you desire. In the diagram we have placed it 300 feet from one end and 1000 feet from the other. In description be careful to state locality of claim with reference to some natural object, or permanent monument, as will identify the claim.

TERRITORY OF ARIZONA, }
 County of _____ } ss.
 _____ County Recorder in and for the County and Territory aforesaid, do hereby certify that the within instrument was filed for record at _____ o'clock _____ M., on this _____ day of _____, 189____, and duly recorded in Book No. _____ Records of _____ County, Arizona, at pages _____.
 WITNESS my hand and official seal the day and year first above written.

County Recorder.

Filed and recorded at request of

John Burles
 Mar 9
 at 9 o'clock A. M.
 Book 52 of Mines
 Pages 53 B1
 RECORDS OF YAVAPAI COUNTY, ARIZONA
 W. E. Johnson
 County Recorder
 E. C. Gaver
 Deputy Recorder.

DATED Aug 12 1899

John Burles
 John A. Rendall
 John G. McBride
 Beverly Hill

10
 1778
 "Gentry"
 Notice of Location
 QUARTZ CLAIM

NO. 110, ELWIN F. TARR, RED CROSS DRUG STORE, JEROME.

Notice of Mining Location.

QUARTZ CLAIM.

To All Whom It May Concern:

This mining claim, the name of which is the Uesuvius Mining Claim, situate on lands belonging to the United States of America, and in which there are valuable mineral deposits, was entered upon and located for the purpose of exploration and purchase by John Burdick, H. A. Kendall and J. G. Mc Bride

the undersigned, on the 22 day of May 1899

The length of this claim is 1500 feet, and we claim 750 feet in a southerly direction and 750 feet in a northerly direction from

the center of the discovery shaft, at which this notice is posted, lengthwise of the claim, together with 300 feet in width of the surface grounds, on each side of the center of said claim. The general course of the lode deposit and premises is from the north to the south

The claim is situated and located in the Black hills Mining District, in Yavapai County, in the Territory of Arizona, about 3 miles in a southerly direction from Sanders Station on the Yager Canyon Road

The surface boundaries of the claim are marked upon the ground as follows: Beginning at

at a point in a southerly direction 750 feet from the discovery shaft (at which this notice is posted), being in the center of the south end line of said claim; thence 300 feet to a stone monument, being the N.E. corner of said claim; thence 750 feet to a stone monument at the center of the east side line of said claim; thence 750 feet to a stone monument being at the N.E. corner of said claim; thence 300 feet to a stone monument at the center of the north end of said claim; thence 300 feet to a stone monument, being at the N.W. corner of said claim; thence 750 feet to a stone monument being at the center of the west side line of said claim; thence 750 feet to a stone monument at the S.W. corner of said claim; thence 300 feet to the place of beginning.

All done under the provisions of Chapter Six, of Title XXXII, of the Revised Statutes of the United States, and of an Act of the General Assembly of Arizona, entitled "An Act Concerning Mines," approved March 20th, 1895.

Dated and posted on the ground this 22 day of May 1899

John Burdick
H. A. Kendall
John G. Mc Bride

An Act Concerning Mines.

Enacted by the Legislative Assembly of the Territory of Arizona.

Be it enacted by the Legislative Assembly of the Territory of Arizona, that the name of the claim located; second, the name of the locator; third, the date of location; fourth, the number of feet in length of said claim and the number of feet from the center of the discovery shaft, lengthwise of the claim; fifth, the general course of the lode deposit of premises located; sixth, the locality of the claim with reference to some natural object or permanent monument, as will identify the claim.

Sec. 2. All mining locations hereafter located, the certificate of location of which shall not contain: First, the name of the lode, or premises; second, the name of the locator; third, the date of location; fourth, the number of feet in length of said claim and the number of feet claimed on each side of the center of the discovery shaft, lengthwise of the claim; fifth, the general course of the lode or premises, as near as may be; sixth, the locality of the claim with reference to some natural object or permanent monument, as will identify the claim, shall be void.

Sec. 3. Any open cut, cross-cut, adit or tunnel which shall be made as above provided for as a part of the location of a mining claim, and which shall be equal in amount of work to a shaft ten feet deep and four feet wide by six feet long, and which shall cut a lode or mineral in place at the depth of ten feet from the surface, shall be equal to a shaft ten feet deep and four feet wide by six feet long, and which shall cut a lode or mineral in place at the depth of ten feet from the surface.

Sec. 4. If at any time the locator of any mining claim, heretofore or hereafter located, or this assignor, shall learn that his original certificate was defective, or that the requirements of the law had not been complied with, before filing, or shall be desirous of changing his surface boundaries, or of taking in any additional ground which is subject to location, or in case the original certificate was made prior to the passage of this law, and he shall be desirous of securing the benefits of this Act, such locator, or his assigns, may file an amended certificate of location subject to the provisions of this Act, regarding the making of new locations.

Sec. 5. The amount of assessment, or representation, work or improvements to be done or made during each year, after the completion of the location as heretofore provided, and the time for doing the same, shall be as provided by the laws of the United States.

Sec. 6. Within three months after the expiration of the period of time fixed for the performance of annual labor or the making of improvements upon any mining claim or premises, the person on whose behalf such work or improvement was made, or some person for him, knowing the facts, may make and record in the office of the County Recorder of the county wherein said claim is situate an affidavit in substance as follows:

“I, _____, being duly sworn, depose and say, that he is a citizen of the United States, and more than 21 years of age and resident in _____ County, Arizona Territory, and is personally acquainted with the mining claim and premises located and known as _____ mining claim or lode, situate in _____ Mining District, County of _____, Arizona Territory, the notice of location of which premises is recorded in the office of the County Recorder of said county, in Book _____, at page _____, that between the _____ day of _____, A. D. 189____, and the _____ day of _____, A. D. 189____, at least _____ dollars worth of work and improvements were done and performed upon said premises or lode, not including the location work of said claim. Such work and improvements were made by and at the expense of _____ owners of said premises for doing the work, and the men employed by said owner and who labored upon said premises, and who did said work and improvements, and said work so done upon said premises is described as follows, to-wit: (Here describe the work done).”

(Signature.)

Subscribed and sworn to before me, _____ this _____ day of _____, 189____.

Notary Public,

_____ County, Arizona Territory.

Sec. 7. If at any time the locator of any mining claim, heretofore or hereafter located, or this assignor, shall learn that his original certificate was defective, or that the requirements of the law had not been complied with, before filing, or shall be desirous of changing his surface boundaries, or of taking in any additional ground which is subject to location, or in case the original certificate was made prior to the passage of this law, and he shall be desirous of securing the benefits of this Act, such locator, or his assigns, may file an amended certificate of location subject to the provisions of this Act, regarding the making of new locations.

Sec. 8. The amount of assessment, or representation, work or improvements to be done or made during each year, after the completion of the location as heretofore provided, and the time for doing the same, shall be as provided by the laws of the United States.

Sec. 9. Within three months after the expiration of the period of time fixed for the performance of annual labor or the making of improvements upon any mining claim or premises, the person on whose behalf such work or improvement was made, or some person for him, knowing the facts, may make and record in the office of the County Recorder of the county wherein said claim is situate an affidavit in substance as follows:

“I, _____, being duly sworn, depose and say, that he is a citizen of the United States, and more than 21 years of age and resident in _____ County, Arizona Territory, and is personally acquainted with the mining claim and premises located and known as _____ mining claim or lode, situate in _____ Mining District, County of _____, Arizona Territory, the notice of location of which premises is recorded in the office of the County Recorder of said county, in Book _____, at page _____, that between the _____ day of _____, A. D. 189____, and the _____ day of _____, A. D. 189____, at least _____ dollars worth of work and improvements were done and performed upon said premises or lode, not including the location work of said claim. Such work and improvements were made by and at the expense of _____ owners of said premises for doing the work, and the men employed by said owner and who labored upon said premises, and who did said work and improvements, and said work so done upon said premises is described as follows, to-wit: (Here describe the work done).”

(Signature.)

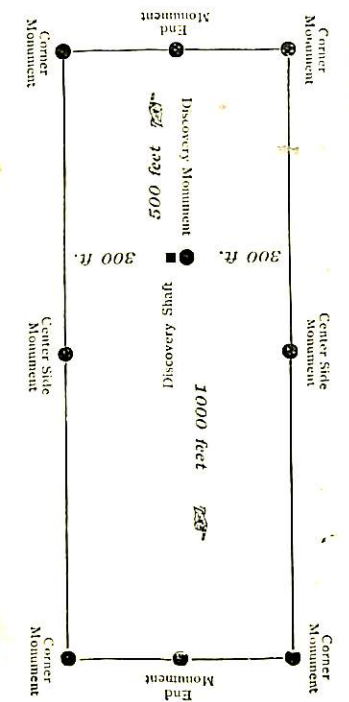
Sec. 10. Such affidavit when so recorded shall be prima facie evidence of the performance of such labor or the making of such improvements and said original certificate shall be deemed to have been duly filed and recorded, and shall be subject to the provisions of this Act, as if the same had been so filed and recorded.

Sec. 11. The relocation of forfeited or abandoned lodes or claims shall only be made by striking a new discovery shaft and fixing new boundaries in the same manner as such relocation, and shall erect new or make the old monuments the same as originally required. In either case a new location monument shall be erected, and the location certificate shall state if the whole or any part of the new location is located as abandoned property.

Sec. 12. This Act shall take effect and be in force from and after July 1st, 189____.

Sec. 13. All Acts and parts of Acts in conflict with this Act are hereby repealed.

This diagram is to give locator a general idea of plan of location under the new law. The Discovery Shaft can be in the center of claim or 500 feet from one end and 1000 feet from the other. Commence description of claim at a center end or direction from center of Discovery Shaft; thence bound the claim in either direction, giving its distance and direction from center of Discovery Shaft, or permanent monument, as will identify the claim.



Notice of Location.

QUARTZ CLAIM.

By John Barker
John Barker
John Barker
John Barker

Dated May 22 1899

Filed and recorded at request of
W. H. Kendrick

at 9 o'clock P. M.
May 23 A. D. 1899
Book 52 of Mines.

Pages 231
By E. B. Owens
County Recorder
Deputy Recorder

County Recorder

WITNESS my hand and official seal the day and year first above written.

Records of _____ County, Arizona, at pages _____

on this _____ day of _____, 189____, and duly recorded in Book No. _____

Territory aforesaid, do hereby certify that the within instrument was filed for record at _____ o'clock, _____ M.,

I, _____ County Recorder in and for the County and

TERRITORY OF ARIZONA, ss.

886
Compared

r forms

Amended

Notice of Mining Location.

QUARTZ CLAIM.

To All Whom It May Concern:

This mining claim, the name of which is the Vesuvius Mining Claim, situate on lands belonging to the United States of America, and in which there are valuable mineral mineral deposits, was entered upon and located for the purpose of exploration and purchase by

H. A. Kendall John Burkes
John G. Mc Bride

the undersigned, on the 24th day of October 1899

The length of this claim is 1500 feet, and 750 claim 750 feet in a N 26° 30' W direction and 750 feet in a S 26° 30' E direction from

the center of the discovery shaft, at which this notice is posted, lengthwise of the claim, together with 300 feet in width of the surface grounds, on each side of the center of said claim. The general course of the lode deposit and premises is from the North-west to the South-East

The claim is situated and located in the Black Hills Mining District, in Yavapai County, in the Territory of Arizona, about 3 miles in a Southerly direction from Sanders Station in Jager Canon

The surface boundaries of the claim are marked upon the ground as follows: Beginning at North Center end

at a point in a N 26° 30' W direction 750 feet from the discovery shaft (at which this notice is posted), being in the center of the South end line of said claim; thence S 63° 30' W 300 feet to a post + monument or stone, being the North West corner of said claim; thence S 26° 30' E 750 feet to a post + mon. of stone at the center of the West side line of said claim; thence S 26° 30' E 750 feet to a post + mon. of stone being at the South West corner of said claim; thence N 63° 30' E 300 feet to a post + mon. of stone at the center of the South end of said claim; thence N 63° 30' E 300 feet to a post + mon. of stone, being at the South East corner of said claim; thence N 26° 30' W 750 feet to a post + mon. of stone being at the center of the East side line of said claim; thence N 26° 30' W 750 feet to a post + mon. of stone at the North East corner of said claim; thence S 63° 30' W 300 feet to the place of beginning.

All done under the provisions of Chapter Six, of Title XXXII, of the Revised Statutes of the United States, and of an Act of the General Assembly of Arizona, entitled "An Act Concerning Mines," approved March 20th, 1895.

Dated and posted on the ground this 24th day of October 1899

H. A. Kendall
John Burkes
John G. Mc Bride

An Act Concerning Mines.

Be it Enacted by the Legislative Assembly of the Territory of Arizona:

SECTION 1. Every notice of location of a mining claim shall contain: First, the name of the claim located; second, the name of the locator; third, the date of location; fourth, the number of feet in length of said claim and the number of feet claimed on each side of the center of the discovery shaft, lengthwise of the claim; fifth, the general course of the lode deposit or premises located; sixth, the locality of the claim with reference to some natural object, or permanent monument, as will identify the claim.

SECTION 2. All mining locations hereafter located, the certificate of location of which shall not contain: First, the name of the lode or premises; second, the name of the locator or locators; third, the date of location; fourth, the number of feet in length of said claim and the number of feet claimed on each side of the center of the discovery shaft, lengthwise of the claim; fifth, the general course of the lode or premises, as near as may be; sixth, the locality of the claim with reference to some natural object, or permanent monument, as will identify the claim, shall be void.

SECTION 3. Before filing such location certificate with the County Recorder of the proper County, the discoverer shall locate his claim by First, sinking a discovery shaft upon the premises so claimed, to a depth of at least ten feet from the lowest part of the rim of such shaft at the surface and deeper if necessary, until there is shown by such work a lode deposit of mineral in place; second, by posting at the point of discovery on the surface a plain sign or notice substantially conforming to the location certificate; third, by marking such claim or premises on the ground so that its boundaries can be readily traced.

SECTION 4. Such surface boundaries shall be marked by Eight substantial Posts projecting at least Three Feet Above the Surface of the Ground, or by substantial Stone Monuments at least Three Feet High, to wit: One at each corner of said claim and one at the center of each end and side line thereof.

SECTION 5. Any opening, crosscut, adit or tunnel which shall be made as above provided for, as a part of the location of a mining claim and which shall be equal in amount of work to a shaft ten feet deep and four feet wide by six feet long, and which shall cut a lode or mineral in place at the depth of ten feet from the surface, shall be equivalent, as a discovery work, to a shaft sunk from the surface.

SECTION 6. The discoverer shall have ninety days from the date of discovering the lode and the posting of the notice hereon, to perform said discovery work thereon.

SECTION 7. If at any time the locator of any mining claim heretofore or hereafter located, or his assigns, shall learn that his original certificate was defective, or that the requirements of the law had not been complied with, before filing, or shall be desirous of changing his surface boundaries, or of taking in any additional ground which is subject to location, or in case the original certificate was made prior to the passage of this law, and he shall be desirous of securing the benefits of this act, such locator or his assigns, may file an amended certificate of location subject to the provisions of this act, regarding the making of new locations.

SECTION 8. The amount of assessment, or representation, work or improvements to be done or made during each year, after the completion of the location as heretofore provided, and the time for doing the same, shall be as provided by the laws of the United States.

SECTION 9. Within three months after the expiration of the period of time fixed for the performance of such labor of improvement, or some person for him, procured upon any mining claims or premises, the person on whose behalf such work or improvement was made, or some person for him, knowing the facts, may make and record in the office of the County Recorder of the county wherein such claim is situated an affidavit in substance as follows:

I, _____ of the County of _____ and State of _____, being duly sworn, deposes and says, that he is a citizen of the United States, and more than 21 years of age, and resides at _____ in _____ County, Arizona Territory, and is personally acquainted with the mining claim and premises located and known as _____ mining claim, or lode, situated in _____ Mining District, County of _____ Arizona Territory, the notice of location of which premises is recorded in the office of the County Recorder of said county in Book _____ of Records of Mines, at page _____, that between the _____ day of _____ A. D. 189____ and the _____ day of _____ A. D. 189____, and the _____ day of _____ A. D. 189____, _____ dollars worth of work and improvements were done and performed upon said premises or lode, not including the location work of said claim. Such work and improvements were made by and at the expense of _____ owners of said premises for the purpose of complying with the law of the United States pertaining to assessments for mineral work, and here name the names of men who worked upon the claim in doing the work, were the men employed by said owner and who labored upon said premises and who did said work and improvements, and said work so done upon said premises is described as follows, to-wit: (Here describe the work done.) _____ (Signature)

Subscribed and sworn to before me, this _____ day of _____ 189____.


Notary Public.

[SEAL] SECTION 10. Such affidavit when so recorded shall be prima facie evidence of the performance of such labor or the making of such improvements and said original affidavit after it has been recorded, or a certified copy of record of same, shall be received as evidence accordingly by all the Courts of this Territory.

SECTION 11. The relocation of forfeited or abandoned lode claims shall only be made by sinking a new discovery shaft and fixing new boundaries in the same manner and to same extent as is required in making a new location; or the locator may sink the original discovery shaft ten feet deeper than it was at date of commencement of such relocation, and shall erect new or make the old monuments the same as originally required. In either case a new location monument shall be erected, and the location certificate shall state if the whole or any part of the new location is located as abandoned property.

SECTION 12. This act shall take effect and be in force from and after July 1st, 1895.

SECTION 13. All Acts and parts of Acts in conflict with this act are hereby repealed.



The above diagram is to give the locator a general idea of plan of location under the new law. Your discovery shaft can be in the center of claim or any distance from from either end you desire. In the diagram we have placed it 500 feet from one end and 1000 feet from the other. In description be careful to state locality of claim with reference to some natural object, or permanent monument, as will identify the claim.

TERRITORY OF ARIZONA,

County of _____ ss.

Territory aforesaid, do hereby certify that the within instrument was filed for record at _____ o'clock _____ M., on this _____ day of _____ 189____, and duly recorded in Book No. _____ of _____ Records of _____ County, Arizona, at pages _____.

County Recorder.

Record and Return call charge ^{indexed} 16907 Verduins

amended Notice of Location.

QUARTZ CLAIM.

H. A. Kendall

John Burkes

John G. M. Bride

Black Hills

October 24th 1899

DATED _____

Filed and recorded at request of

John Burkes

Nov 4th 1899 A. D. 1899

at 9 o'clock A. M.

Book 52 of Mines

Pages 511

RECORDS OF YAVAPAI COUNTY, ARIZONA.

W. D. Johnson County Recorder.

By E. L. Avery Deputy Recorder.

County Recorder.

NO. 110, ELWIN F. TARR, RED CROSS DRUG STORE, JEROME.

POOR

QUALITY

The following pages are scanned at the best possible quality setting. The original pages are of poor quality and this is the best possible reproduction.

Notice of Mining Location.

QUARTZ CLAIM.

To All Whom It May Concern:

This mining claim, the name of which is the "Champion" Mining Claim situate on lands belonging to the United States of America, and in which there are valuable mineral deposits was entered upon and located for the purpose of exploration and purchase by

John Burkes & Kendall and John E. McBrice

the undersigned on the 24th day of Sept. 1899

The length of this claim is 1500 feet,

and we claim 750 feet

in a N 26° 30' W. direction and 750

feet in a S 26° 30' E direction from

the center of the discovery shaft, at which this notice is posted, lengthwise of the claim, together with

200 feet in width of the surface grounds, on each side of the center of said

claim. The general course of the lode deposit and premises is from the North West

to the South East Black Hills Mining District, in

Yavapai County, in the Territory of Arizona, about 9 miles

in a Southerly direction from Sanders Station

in Gaeger Canon

The surface boundaries of the claim are marked upon the ground as follows: Beginning at Post and Monument

at a point in a N 26° 30' direction 750 feet from

the discovery shaft (at which this notice is posted), being in the center of the North

end line of said claim; thence S 63° 30' W 300 feet to a Post and Monument

stone, being the North West corner of said claim; thence

N 26° 30' E 750 feet to a Post and Monument stone at the center of

the West side line of said claim; thence S 26° 30' E 750

feet to a Post and Monument stone being at the South West corner of said

claim; thence N 63° 30' E 300 feet to a Post and Monument of stone

at the center of the South end of said claim; thence N 63° 30' E 300

feet to a Post and Monument of stone being at the South East

corner of said claim; thence N 26° 30' W 750 feet to a Post and Monument

of stone being at the center of the East side line of said claim;

thence N 26° 30' W 750 feet to a Post and Monument of stone

at the North East corner of said claim; thence S 63° 30' W 300

feet to the place of beginning.

All done under the provisions of Chapter Six, of Title XXXII, of the Revised Statutes of the United States, and of an Act of the General Assembly of Arizona, entitled "An Act Concerning Mines," approved March 20th, 1895.

Dated and posted on the ground this 24th day of Sept. 1899

John Burkes
J. A. Kendall
John E. McBrice

An Act Concerning Mines.

Be it Enacted by the Legislative Assembly of the Territory of Arizona:

SECTION 1. Every notice of location of a mining claim shall contain: first, the name of the claim located; second, the name of the locator; third, the date of location; fourth, the number of feet in length of said claim and the number of feet claimed on each side of the center of the discovery shaft, lengthwise of the claim; fifth, the general course of the lode deposit or premises located; sixth, the locality of the claim with reference to some natural object, or permanent monument, as will identify the claim.

SECTION 2. All mining locations hereafter located, the certificate of location of which shall not contain: first, the name of the lode or premises; second, the name of the locator or locators; third, the date of location; fourth, the number of feet in length of said claim and the number of feet claimed on each side of the center of the discovery shaft, lengthwise of the claim; fifth, the general course of the lode or premises, as near as may be; sixth, the locality of the claim with reference to some natural object, or permanent monument, as will identify the claim, shall be void.

SECTION 3. Before filing such location certificate with the County Recorder of the proper County, the discoverer shall locate his claim by first, sinking a discovery shaft upon the premises so claimed, to a depth of at least ten feet from the lowest part of the rim of such shaft at the surface and deeper if necessary, until there is shown by such work a lode deposit of mineral in place; second, by posting at the point of discovery, so that its boundaries can be readily traced.

SECTION 4. Such surface boundaries shall be marked by eight substantial Posts, projecting at least Three Feet Above the Surface of the Ground, or by substantial Stone Monuments at least Three Feet High, to wit: One at each corner of said claim, and one at the center of each end and side thereof.

SECTION 5. Any open-cut cross-cut, adit or tunnel which shall be made as above provided for, as a part of the location of a mining claim, and which shall be equal in amount of work to a shaft ten feet deep and four feet wide by six feet long, and which shall cut a lode or mineral in place at the depth of ten feet from the surface, shall be equivalent, as a discovery work, to a shaft sunk on the surface.

SECTION 6. The discoverer shall have ninety days from the date of discovering the lode and the posting of the notice thereon, to perform said discovery work thereon.

SECTION 7. If at any time the locator of any mining claim heretofore or hereafter located, or his assigns, shall learn that his original certificate was defective, or that the requirements of the law had not been complied with, before filing or shall be desirous of changing his surface boundaries, or of taking in any additional ground which he has not included in the original certificate, he may file an amended certificate of location subject to the provisions of this Act, regarding the making of new locations.

SECTION 8. The amount of assessment, or representation, work or improvements to be done or made during each year, after the completion of the location as heretofore provided, and the time for doing the same, shall be as provided by the laws of the United States.

SECTION 9. Within three months after the expiration of the period of time fixed for the performance of annual labor or the making of improvements upon any mining claims or premises, the person on whose behalf such work or improvement was made, or some person for him knowing the facts, may make and record in the office of the County Recorder of the County wherein such claim is situated an affidavit in substance as follows:

TERRITORY OF ARIZONA,
County, ss

..... being duly sworn deposes and says, that he is a citizen of the United States and more than 21 years of age, and resides at County, Arizona Territory, and is personally acquainted with the mining claim and premises located and located in County, Arizona Territory, and situated in the Mining District County of Arizona Territory, and in the locality of which premises is recorded in the office of the County Recorder of said County in Book of Records of Mines, at page that between the day of A. D. 189..... and the day of A. D. 189..... and the day of A. D. 189..... that between the day of A. D. 189..... and the day of A. D. 189..... improvements were done and performed upon said premises or lode, not including the location work of said claim. Such work and improvements were made by and at the expense of of the United States pertaining to assessment, and of said premises for the purpose of complying with the law of the United States pertaining to assessment, and and the miners or men who worked upon the claim in doing the work) was employed by said owner and holder of said premises and who did said work and improvements, and said work so done upon said premises is described as follows, to-wit: (Here describe the work done). (Signature)


Subscribed and sworn to before me, this day of 189.....
.....
Notary Public.

[SWORN]
Section 10. Such affidavit when so recorded shall be prima facie evidence of the performance of such labor or of the making of such improvements, and said original affidavit after it has been recorded, or a certified copy of record of same, shall be received as evidence accordingly by all the Courts of this Territory.

SECTION 11. The relocation of forfeited or abandoned lode claims shall only be made by sinking a new discovery shaft and fixing new boundaries in the same manner, and to same extent as is required in making a new location, or the locator may sink the original discovery shaft ten feet deeper than it was at date of commencement of such relocation and shall erect new or make the old monuments the same as originally required. In either case a new location monument shall be erected, and the location certificate shall state if the whole or any part of the new location is located on abandoned property.

SECTION 12. This Act shall take effect and be in force from and after July 1st, 1895.

SECTION 13. All Acts and parts of Acts in conflict with this Act are hereby repealed.



The above diagram is to give the locator a general idea of plan of location under the new law. Your discovery shaft can be in the center of claim or any distance from from either end you desire. In the diagram we have placed it 500 feet from one end and 1000 feet from the other. Its description be general to state locality of claim with reference to some natural object, or permanent monument, as will identify the claim.

TERRITORY OF ARIZONA,
County of ss.
Territory aforesaid, do hereby certify that the within instrument was filed for record at o'clock M., on this day of 189..... and duly recorded in Book No. of County, Arizona, at pages of Records of ss.
WITNESS my hand and official seal the day and year first above written.
County Recorder

Notice of Location.

QUARTZ CLAIM.
Champion

John Burkes
John Kendzall
Edw. McBride

DATED Sept 24 1899

Filed and recorded at request of

John Burkes

Dec 26" A. D. 1849

at 3:30 o'clock P. M.

Book 58 of Miner's

Pages 73
RECORDS OF YAVAPAI COUNTY, ARIZONA.

H. F. Johnson
County Recorder.

By *E. D. Herynt*
Deputy Recorder.

NO. 110. HEERMANS STATIONERY CO., TUCSON, ARIZONA

indexed
Indexed 13

12
chy -

Notice of Mining Location.

QUARTZ CLAIM.

To All Whom It May Concern:

" *Maine* "

This mining claim, the name of which is the

Mining Claim situate on lands belonging to the United States of America, and in which there are valuable mineral deposits was entered upon and located for the purpose of exploration and purchase by

John Burkes W.A. Kendall and John S. M. Bridge

the undersigned on the *5* day of *Oct.* 1899

The length of this claim is *1500* feet,

and *W 26° 30' W* claim *750* feet

in a *N 26° 30' W* direction and *750*

feet in a *S 26° 30' E* direction from

the center of the discovery shaft, at which this notice is posted, lengthwise of the claim, together with

300 feet in width of the surface grounds, on each side of the center of said

claim. The general course of the lode deposit and premises is from the *North West*

to the *South East*

The claim is situated and located in the *Black Hills* Mining District, in

Yavapai County, in the Territory of Arizona, about *3* miles

in a *Southerly* direction from *Sanders Station*

in *Yager Canyon*

The surface boundaries of the claim are marked upon the ground as follows: Beginning at *Post*

and *Monument of stone*

at a point in a *N 26° 30' W* direction *750* feet from

the discovery shaft (at which this notice is posted), being in the center of the *North*

end line of said claim; thence *S 63° 30' W 300* feet to a *Post and*

Monument of stone, being the *North West* corner of said claim; thence

S 26° 30' E 750 feet to a *Post & Monument of stone* at the center of

the *West* side line of said claim; thence *S 26° 30' E 750*

feet to a *Post & Monument of stone* being at the *South West* corner of said

claim; thence *N 63° 30' E 300* feet to a *Post & Monument of stone*

at the center of the *South* end of said claim; thence *N 63° 30' E 300*

feet to a *Post & Monument of stone*, being at the *South East*

corner of said claim; thence *N 26° 30' W 750* feet to a *Post & Monument*

of stone, being at the center of the *East* side line of said claim;

thence *N 26° 30' W 750* feet to a *Post & Monument of stone* at

the *North East* corner of said claim; thence *S 63° 30' W 300*

feet to the place of beginning.

All done under the provisions of Chapter Six, of Title XXXII, of the Revised Statutes of the United States, and of an Act of the General Assembly of Arizona, entitled "An Act Concerning Mines," approved March 20th, 1895.

Dated and posted on the ground this *5* day of *Oct.* 1899

*John Burkes
W.A. Kendall
John S. M. Bridge*

An Act Concerning Mines.

Be it Enacted by the Legislative Assembly of the Territory of Arizona:

SECTION 1. Every notice of location of a mining claim shall contain: First, the name of the claim located; second, the name of the locator; third, the date of location; fourth, the number of feet in length of said claim and the number of feet claimed on each side of the center of the discovery shaft, lengthwise of the claim; fifth, the general course of the lode deposit or premises located; sixth, the locality of the claim with reference to some natural object, or permanent monument, as will identify the claim.

SECTION 2. All mining locations hereafter located, the certificate of location of which shall not contain: First, the name of the lode or premises; second, the name of the locator or locators; third, the date of location; fourth, the number of feet in length of said claim and the number of feet claimed on each side of the center of the discovery shaft, lengthwise of the claim; fifth, the general course of the lode or premises, as near as may be; sixth, the locality of the claim with reference to some natural object, or permanent monument, as will identify the claim, shall be void.

SECTION 3. Before filing such location certificate with the County Recorder of the proper County, the discoverer shall locate his claim by: First, sinking a discovery shaft upon the premises so claimed, to a depth of at least ten feet from the lowest part of the rim of such shaft at the surface and deeper if necessary, until there is shown by such work a lode deposit of mineral in place; second, by posting at the point of discovery, on the surface, a plain sign or notice substantially conforming to the location certificate; third, by marking such claim or premises on the ground so that its boundaries can be readily traced.

SECTION 4. Such surface boundaries shall be marked by Eight substantial Posts projecting at least Three Feet Above the Surface of the Ground, or by substantial Stone Monuments at least Three Feet High, to wit: One at each corner of said claim, and one at the center of each end and side thereof.

SECTION 5. Any open-cut, cross-cut, adit or tunnel, which shall be made as above provided for, as a part of the location of a mining claim, and which shall be equal in amount of work to a shaft ten feet deep and four feet wide by six feet long, and which shall cut a lode or mineral in place at the depth of ten feet from the surface, shall be equivalent, as a discovery work, to a shaft sunk from the surface.

SECTION 6. The discoverer shall have ninety days from the date of discovering the lode and the posting of the notice thereon, to perform said discovery work thereon.

SECTION 7. If at any time the locator of any mining claim heretofore or hereafter located, or his assigns, shall learn that his original certificate was defective, or that the requirements of the law had not been complied with before filing, or shall be desirous of changing his surface boundaries, or of taking in any additional ground which is subject to location, or in case the original certificate was made prior to the passage of this law, and he shall be desirous of securing the benefits of this Act, such locator or his assigns, may file an amended certificate of location subject to the provisions of this Act, regarding the making of new locations.

SECTION 8. The amount of assessment, or representation, work or improvements to be done or made during each year, after the completion of the location as heretofore provided, and the time for doing the same, shall be as provided by the laws of the United States.

SECTION 9. Within three months after the expiration of the period of time fixed for the performance of annual labor or the making of improvements upon any mining claims or premises, the person on whose behalf such work or improvement was made, or some person for him, knowing the facts, may make and record in the office of the County Recorder of the county wherein such claim is situated an affidavit in substance as follows:

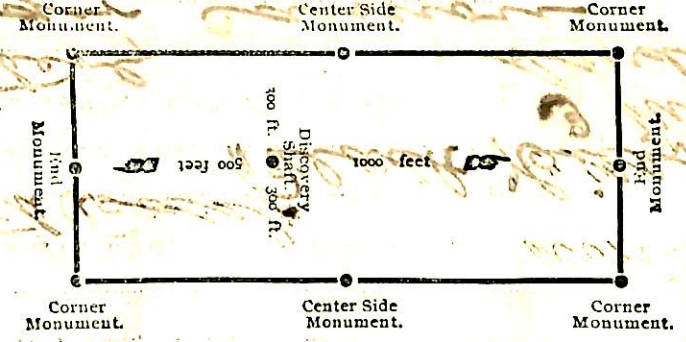
TERRITORY OF ARIZONA,
..... County, ss.
..... being duly sworn deposes and says, that he is a citizen of the United States, and more than 21 years of age, and resides at County, Arizona Territory, and is personally acquainted with the mining claim and premises located and known as Mining District, County of Arizona Territory, the notice of location of which premises is recorded in the office of the County Recorder of said county, in Book of Records of Mines, at page that between the day of A. D. 189..... and the day of A. D. 189..... at least dollars worth of work and improvements were done and performed upon said premises or lode, not including the location work of said claim. Such work and improvements were made by and at the expense of owners of said premises for the purpose of complying with the law of the United States pertaining to assessments or annual work. And (Here name the miners or men who worked upon the claim in doing the work) were the men employed by said owner and who labored upon said premises and who did said work and improvements, and said work so done upon said premises is described as follows, to-wit: (Here describe the work done.)
..... (Signature)
Subscribed and sworn to before me this day of 189.....
..... Notary Public.

SECTION 10. Such affidavit when so recorded shall be prima facie evidence of the performance of such labor or the making of such improvements, and said original affidavit after it has been recorded, or a certified copy of record of same, shall be received as evidence accordingly by all the Courts of this Territory.

SECTION 11. The relocation of forfeited or abandoned lode claims shall only be made by sinking a new discovery shaft and fixing new boundaries in the same manner and to same extent as is required in making a new location; or the locator may sink the original discovery shaft ten feet deeper than it was at date of commencement of such relocation, and shall erect new or make the old monuments the same as originally required. In either case a new location monument shall be erected, and the location certificate shall state if the whole or any part of the new location is located as abandoned property.

SECTION 12. This Act shall take effect and be in force from and after July 1st, 1895.

SECTION 13. All Acts and parts of Acts in conflict with this Act are hereby repealed.



The above diagram is to give the locator a general idea of plan of location under the new law. Your discovery shaft can be in the center of claim or any distance from from either end you desire. In the diagram we have placed it 500 feet from one end and 1000 feet from the other. In description be careful to state locality of claim with reference to some natural object, or permanent monument, as will identify the claim.

TERRITORY OF ARIZONA,
..... County of ss.
..... County Recorder in and for the County and Territory aforesaid, do hereby certify that the within instrument was filed for record at o'clock M., on this day of 189....., and duly recorded in Book No. of Records of County, Arizona, at pages
WITNESS my hand and official seal the day and year first above written.

County Recorder

Notice of Location.
QUARTZ CLAIM.
Maine
By John Runkles
W. A. Kendall
John & M. Kridle

DATED 189.....

Filed and recorded at request of
John Runkles
"W. A. Kendall"
A. D. 1894
at 3:30 o'clock P. M.
Book 59 of Mines

Pages 59
RECORDS OF YAVAPAI COUNTY, ARIZONA
County Recorder.
By **E. J. ...**
Deputy Recorder.

NO. 110. HEERMANS STATIONERY CO., TUCSON, ARIZONA

Notice of Mining Location.

QUARTZ CLAIM.

To All Whom It May Concern:

This mining claim, the name of which is the Baltimore

Mining Claim situate on lands belonging to the United States of America, and in which there are valuable mineral deposits was entered upon and located for the purpose of exploration and purchase by

John Durkes, H.A. Kendall, John & W. Brice

the undersigned on the 5 day of Oct, 1899

The length of this claim is 1500 feet, and NE claim 750 feet in a N 26° 30' W direction and 750 feet in a S 26° 30' E direction from

the center of the discovery shaft, at which this notice is posted, lengthwise of the claim, together with 300 feet in width of the surface grounds, on each side of the center of said claim. The general course of the lode deposit and premises is from the North West to the South East.

The claim is situated and located in the Black Hills Mining District, in Yavapai County, in the Territory of Arizona, about 3 miles in a Southerly direction from Sanders Station in Jarvis Canon

The surface boundaries of the claim are marked upon the ground as follows: Beginning at Post and Monument of Stone

at a point in a N 26° 30' W direction 750 feet from the discovery shaft (at which this notice is posted), being in the center of the North end line of said claim; thence S 63° 30' W 300 feet to a Post & Monument of Stone being the North West corner of said claim; thence S 26° 30' E 750 feet to a Post & Monument of Stone at the center of the West side line of said claim; thence S 26° 30' E - 750 - feet to a Post & Monument of Stone being at the South West corner of said claim; thence N 63° 30' W 300 feet to a Post & Monument of Stone at the center of the South end of said claim; thence N 63° 30' E - 300 - feet to a Post and Monument of Stone being at the South East corner of said claim; thence N 26° 30' W 750 feet to a Post & Monument of Stone being at the center of the East side line of said claim; thence N 26° 30' W 750 feet to a Post and Monument of Stone at the North East corner of said claim; thence S 63° 30' W 300 feet to the place of beginning.

All done under the provisions of Chapter Six, of Title XXXII, of the Revised Statutes of the United States, and of an Act of the General Assembly of Arizona, entitled "An Act Concerning Mines," approved March 20th, 1895.

Dated and posted on the ground this 5 day of Oct, 1899

John Durkes
H.A. Kendall
John & W. Brice

An Act Concerning Mines.

Be it Enacted by the Legislative Assembly of the Territory of Arizona:

SECTION 1. Every notice of location of a mining claim shall contain: First, the name of the claim located; second, the name of the locator; third, the date of location; fourth, the number of feet in length of said claim and the number of feet claimed on each side of the center of the discovery shaft, lengthwise of the claim; fifth, the general course of the lode deposit or premises located; sixth, the locality of the claim with reference to some natural object, or permanent monument, as will identify the claim.

SECTION 2. All mining locations hereafter located, the certificate of location of which shall not contain: First, the name of the lode or premises; second, the name of the locator or locators; third, the date of location; fourth, the number of feet in length of said claim and the number of feet claimed on each side of the center of the discovery shaft, lengthwise of the claim; fifth, the general course of the lode or premises, as near as may be; sixth, the locality of the claim with reference to some natural object, or permanent monument, as will identify the claim, shall be void.

SECTION 3. Before filing such location certificate with the County Recorder of the proper County, the discoverer shall locate his claim by: First, sinking a discovery shaft upon the premises so claimed, to a depth of at least ten feet from the lowest part of the rim of such shaft at the surface and deeper if necessary, until there is shown by such work a lode deposit of mineral in place; second, by posting at the point of discovery, on the surface, a plain sign or notice substantially conforming to the location certificate; third, by marking such claim or premises on the ground so that its boundaries can be readily traced.

SECTION 4. Such surface boundaries shall be marked by Eight substantial Posts projecting at least Three Feet Above the Surface of the Ground, or by substantial Stone Monuments at least Three Feet High, to wit: One at each corner of said claim, and one at the center of each end and side line thereof.

SECTION 5. Any open-cut, cross-cut, adit or tunnel which shall be made as above provided for, as a part of the location of a mining claim, and which shall be equal in amount of work to a shaft ten feet deep and four feet wide by six feet long, and which shall cut a lode or mineral in place at the depth of ten feet from the surface, shall be equivalent, as a discovery work, to a shaft sunk from the surface.

SECTION 6. The discoverer shall have ninety days from the date of discovering the lode and the posting of the notice thereon, to perform said discovery work thereon.

SECTION 7. If at any time the locator of any mining claim heretofore, or hereafter located, or his assigns, shall learn that his original certificate was defective, or that the requirements of the law had not been complied with before filing, or shall be desirous of changing his surface boundaries, or of taking in any additional ground which is subject to location, or in case the original certificate was made prior to the passage of this law, and he shall be desirous of securing the benefits of this Act, such locator or his assigns, may file an amended certificate of location subject to the provisions of this Act, regarding the making of new locations.

SECTION 8. The amount of assessment, or representation, work or improvements to be done or made during each year, after the completion of the location as heretofore provided, and the time for doing the same, shall be as provided by the laws of the United States.

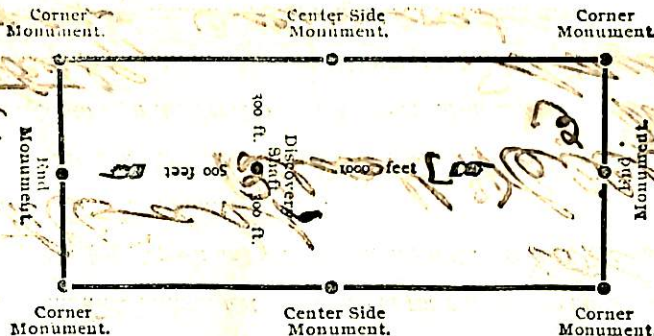
SECTION 9. Within three months after the expiration of the period of time fixed for the performance of annual labor on the making of improvements upon any mining claims or premises, the person on whose behalf such work or improvement was made, or some person for him, knowing the facts, may make and record in the office of the County Recorder of the county wherein such claim is situated an affidavit in substance as follows:

TERRITORY OF ARIZONA, ss.
 County of Yavapai being duly sworn deposes and says, that he is a citizen of the United States, and more than 21 years of age, and resides at Phoenix County, Arizona Territory, and is personally acquainted with the mining claim and premises located and known as the Mining District, County of Yavapai Arizona Territory, the notice of location of which premises is recorded in the office of the County Recorder of said county in Book No. 53 of Records of Mines, at page 58, that between the 1st day of April A. D. 1894, at least 1000 dollars worth of work and improvements were done and performed upon said premises or lode, not including the location work of said claim. Such work and improvements were made by himself the expense of himself owners of said premises for the purpose of complying with the law of the United States pertaining to assessments or annual work, and (here name the miners or men who worked upon the claim in doing the work) were the men employed by said owner and who labored upon said premises and who did said work and improvements, and said work so done upon said premises is described as follows, to-wit: (Here describe the work done.)
 Subscribed and sworn to before me this 26th day of April 1894.
 Notary Public.

[SRAL]
SECTION 10. Such affidavits when so recorded shall be prima facie evidence of the performance of such labor or the making of such improvements, and said original affidavit after it has been recorded, or a certified copy of record of same, shall be received as evidence accordingly by all the Courts of this Territory.

SECTION 11. The relocation of forfeited or abandoned lode claims shall only be made by sinking a new discovery shaft and fixing new boundaries in the same manner and to same extent as is required in making a new location; or the relocater may sink the original discovery shaft ten feet deeper than it was at date of commencement of such relocation, and shall erect new or make the old monuments the same as originally required. In either case a new location monument shall be erected, and the location certificate shall state if the whole or any part of the new location is located as abandoned property.

SECTION 12. This Act shall take effect and be in force from and after July 1st, 1895.
SECTION 13. All Acts and parts of Acts in conflict with this Act are hereby repealed.



The above diagram is to give the locator a general idea of plan of location under the new law. Your discovery shaft can be in the center of claim or any distance from from either end you desire. In the diagram we have placed it 500 feet from one end and 1000 feet from the other. In description be careful to state locality of claim with reference to some natural object, or permanent monument, as will identify the claim.

TERRITORY OF ARIZONA, ss.
 County of Yavapai County Recorder in and for the County and Territory aforesaid, do hereby certify that the within instrument was filed for record at 10 o'clock P. M., on this 26th day of April, 1894, and duly recorded in Book No. 53 of Records of Mines County, Arizona, at pages 58.
 WITNESS my hand and official seal the day and year first above written.

County Recorder
 Filed and recorded at request of John B. Bunker
 A. D. 1894
 at 330 o'clock P. M.
 Book 53 of Mines
 Page 58
 RECORDS OF YAVAPAI COUNTY, ARIZONA
 County Recorder
 Deputy Recorder
 By Edw. A. ...
 NO. 110. HEERMANS STATIONERY CO., TUCSON, ARIZONA

Notice of Location.
 QUARTZ CLAIM.
 Baltimore
 John A. ...
 John & W. ...
 DATED 1
 Filed and recorded at request of John B. Bunker
 A. D. 1894
 at 330 o'clock P. M.
 Book 53 of Mines
 Page 58
 RECORDS OF YAVAPAI COUNTY, ARIZONA
 County Recorder
 Deputy Recorder
 By Edw. A. ...
 NO. 110. HEERMANS STATIONERY CO., TUCSON, ARIZONA

Notice of Mining Location.

QUARTZ CLAIM.

To All Whom It May Concern:

"Mc Bride"

This mining claim, the name of which is the

Miner's Claim situate on lands belonging to the United States of America, and in which there are valuable mineral mineral deposits was entered upon and located for the purpose of exploration and purchase by

John Burkes, W. A. Kendall and John G. McBride

the undersigned on the 5 day of Oct. 1899

The length of this claim is 1500 feet, and We claim 750 feet in a N 26° 30' W direction and 750 feet in a S 26° 30' E direction from

the center of the discovery shaft, at which this notice is posted, lengthwise of the claim, together with 300 feet in width of the surface grounds, on each side of the center of said claim. The general course of the lode deposit and premises is from the North West to the South East.

The claim is situated and located in the Black Hills Mining District, in Yavapai County, in the Territory of Arizona, about 3 miles in a Southern direction from Sanders Station in Yavapai County

The surface boundaries of the claim are marked upon the ground as follows: Beginning at Post and Monument of Stone

at a point in a N 26° 30' W direction 750 feet from the discovery shaft (at which this notice is posted), being in the center of the North end line of said claim; thence S 63° 30' W 300 feet to a Post and Monument of Stone being the North West corner of said claim; thence S 26° 30' E 750 feet to a Post and Monument of Stone at the center of the West side line of said claim; thence S 26° 30' E 750 feet to a Post and Monument of Stone being at the South West corner of said claim; thence N 63° 30' E - 300 - feet to a Post and Monument of Stone at the center of the South end of said claim; thence N 63° 30' E 300 - feet to a Post and Monument of Stone, being at the South East corner of said claim; thence N 26° 30' W - 750 feet to a Post and Monument of Stone being at the center of the East side line of said claim; thence N 26° 30' W - 750 - feet to a Post and Monument of Stone at the North East corner of said claim; thence S 63° 30' W 300 feet to the place of beginning.

All done under the provisions of Chapter Six, of Title XXXII, of the Revised Statutes of the United States, and of an Act of the General Assembly of Arizona, entitled "An Act Concerning Mines," approved March 20th, 1895.

Dated and posted on the ground this 5 day of Oct. 1899

John Burkes
W. A. Kendall
John G. McBride

An Act Concerning Mines.

Be it Enacted by the Legislative Assembly of the Territory of Arizona:

SECTION 1. Every notice of location of a mining claim shall contain: First, the name of the claim located; second, the name of the locator; third, the date of location; fourth, the number of feet in length of said claim and the number of feet claimed on each side of the center of the discovery shaft, lengthwise of the claim; fifth, the general course of the lode deposit or premises located; sixth, the locality of the claim with reference to some natural object, or permanent monument, as will identify the claim.

SECTION 2. All mining locations hereafter located, the certificate of location of which shall not contain: First, the name of the lode or premises; second, the name of the locator or locators; third, the date of location; fourth, the number of feet in length of said claim and the number of feet claimed on each side of the center of the discovery shaft, lengthwise of the claim; fifth, the general course of the lode or premises, as near as may be; sixth, the locality of the claim with reference to some natural object, or permanent monument, as will identify the claim, shall be void.

SECTION 3. Before filing such location certificate with the County Recorder of the proper County, the discoverer shall locate his claim by: First, sinking a discovery shaft upon the premises so claimed, to a depth of at least ten feet from the lowest part of the rim of such shaft at the surface and deeper if necessary, until there is shown by such work a lode deposit of mineral in place; second, by posting at the point of discovery, on the surface, a plain sign or notice substantially conforming to the location certificate; third, by marking such claim or premises on the ground so that its boundaries can be readily traced.

SECTION 4. Such surface boundaries shall be marked by Eight substantial Posts projecting at least Three Feet Above the Surface of the Ground, or by substantial Stone Monuments at least Three Feet High, to wit: One at each corner of said claim, and one at the center of each end and side line thereof.

SECTION 5. Any open-cut, cross-cut, adit or tunnel which shall be made as above provided for, as a part of the location of a mining claim, and which shall be equal in amount of work to a shaft ten feet deep and four feet wide by six feet long, and which shall cut a lode or mineral in place at the depth of ten feet from the surface, shall be equivalent, as a discovery work, to a shaft sunk from the surface.

SECTION 6. The discoverer shall have ninety days from the date of discovering the lode and the posting of the notice thereon, to perform said discovery work thereon.

SECTION 7. If at any time the locator of any mining claim heretofore, or hereafter located, or his assigns, shall learn that his original certificate was defective, or that the requirements of the law had not been complied with before filing, or shall be desirous of changing his surface boundaries, or of taking in any additional ground which is subject to location, or in case the original certificate was made prior to the passage of this law, and he shall be desirous of securing the benefits of this Act, such locator or his assigns, may file an amended certificate of location subject to the provisions of this Act, regarding the making of new locations.

SECTION 8. The amount of assessment, or representation, work or improvements to be done or made during each year, after the completion of the location as heretofore provided, and the time for doing the same, shall be as provided by the laws of the United States.

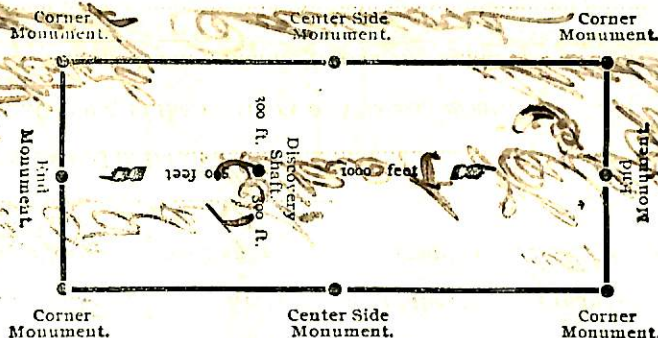
SECTION 9. Within three months after the expiration of the period of time fixed for the performance of annual labor or the making of improvements upon any mining claims or premises, the person on whose behalf such work or improvement was made, or some person for him, knowing the facts, may make and record in the office of the County Recorder of the county wherein such claim is situated an affidavit in substance as follows:

TERRITORY OF ARIZONA,
County of Yuma, ss.
I, John Bunker, being duly sworn deposes and says, that he is a citizen of the United States, and more than 21 years of age, and resides at in Arizona Territory, and is personally acquainted with the mining claim and premises located and known as Quartz Claim, situated in Yuma Mining District, County of Yuma, Arizona Territory, the notice of location of which premises is recorded in the office of the County Recorder of said county, in Book 53 of Mines, at page 157, that between the 1st day of July, A. D. 1899, and the 1st day of July, A. D. 1899, at least 1000 dollars worth of work and improvements were done and performed upon said premises or lode, not including the location work of said claim. Such work and improvements were made by and at the expense of John Bunker, owners of said premises for the purpose of complying with the law of the United States pertaining to assessments or annual work; and (here name the miners or men who worked upon the claim in doing the work) were the men employed by said owner and who labored upon said premises and who did said work and improvements, and said work so done upon said premises is described as follows, to-wit: (Here describe the work done.)
Subscribed and sworn to before me, Ed. Quwert, this 1st day of July, 1899.
Notary Public.

[SEAL] **SECTION 10.** Such affidavit, when so recorded shall be prima facie evidence of the performance of such labor or the making of such improvements, and said original affidavit, after it has been recorded, or a certified copy of record of same, shall be received as evidence accordingly by all the Courts of this Territory.

SECTION 11. The relocation of forfeited or abandoned lode claims shall only be made by sinking a new discovery shaft and fixing new boundaries in the same manner and to same extent as is required in making a new location; or the relocater may sink the original discovery shaft ten feet deeper than it was at date of commencement of such relocation, and shall erect new or make the old monuments the same as originally required. In either case a new location monument shall be erected, and the location certificate shall state if the whole or any part of the new location is located as abandoned property.

SECTION 12. This Act shall take effect and be in force from and after July 1st, 1895.
SECTION 13. All Acts and parts of Acts in conflict with this Act are hereby repealed.



The above diagram is to give the locator a general idea of plan of location under the new law. Your discovery shaft can be in the center of claim or any distance from from either end you desire. In the diagram we have placed it 500 feet from one end and 1000 feet from the other. In description be careful to state locality of claim with reference to some natural object, or permanent monument, as will identify the claim.

TERRITORY OF ARIZONA,
County of Yuma, ss.
I, John Bunker, County Recorder in and for the County and Territory aforesaid, do hereby certify that the within instrument was filed for record at 10 o'clock P. M., on this 1st day of July, 1899, and duly recorded in Book No. 53 of Mines of Yuma County, Arizona, at pages 157 of Records of Yuma County, Arizona, at pages 157.

WITNESS my hand and official seal the day and year first above written.

County Recorder

Notice of Location.
-QUARTZ CLAIM.
Ms Br 1 de
John Bunker
W.A. Cavolac
John B. McErick

DATED July 1st 1899

Filed and recorded at request of John Bunker

Allen 26 A. D. 1899
at 3:30 o'clock P. M.
Book 53 of Mines
Page 157
RECORDS OF YUMA COUNTY, ARIZONA.
Ed. Quwert County Recorder.
Ed. Quwert Deputy Recorder.

NO. 110. HEERMANS, STATIONERY CO., TUCSON, ARIZONA

Notice of Mining Location.

QUARTZ CLAIM.

To All Whom It May Concern:

This mining claim the name of which is the Summit

Mining Claim situate on lands belonging to the United States of America, and in which there are valuable mineral deposits was entered upon and located for the purpose of exploration and purchase by

John Curkes, W. A. Kendall and John G. McBride
the undersigned on the 5th day of Oct, 1899

The length of this claim is 1500 feet, and we claim 750 feet in a N 26° 30' W direction and 750 feet in a S 26° 30' E direction from

the center of the discovery shaft, at which this notice is posted, lengthwise of the claim, together with 200 feet in width of the surface grounds, on each side of the center of said claim. The general course of the lode deposit and premises is from the North West to the South East

The claim is situated and located in the Black Hills Mining District, in Yavapai County, in the Territory of Arizona, about 9 miles in a Southerly direction from Sanders Station in Yaeger Canon

The surface boundaries of the claim are marked upon the ground as follows: Beginning at Post

and Monument of Stone

at a point in a N 26° 30' W direction 750 feet from the discovery shaft (at which this notice is posted), being in the center of the North end line of said claim; thence S 63° 30' W 200 feet to a Post and Monument of Stone being the North West corner of said claim; thence S 26° 30' E 750 feet to a Post and Monument of Stone at the center of the West side line of said claim; thence S 26° 30' E 750 feet to a Post and Monument being at the South West corner of said claim; thence N 63° 30' E 200 feet to a Post Monument of Stone at the center of the South end of said claim; thence N 63° 30' E 200 feet to a Post Monument of Stone being at the South East corner of said claim; thence N 26° 30' W 750 feet to a Post and Monument of Stone being at the center of the East side line of said claim; thence N 26° 30' W 750 feet to a Post and Monument of Stone at the North East corner of said claim; thence S 63° 30' W 200 feet to the place of beginning.

All done under the provisions of Chapter Six, of Title XXXII, of the Revised Statutes of the United States, and of an Act of the General Assembly of Arizona, entitled "An Act Concerning Mines," approved March 20th, 1895.

Dated and posted on the ground this 5th day of Oct, 1899

John Curkes
W. A. Kendall
John G. McBride

An Act Concerning Mines.

Be it Enacted by the Legislative Assembly of the Territory of Arizona:

SECTION 1. Every notice of location of a mining claim shall contain: first, the name of the claim located; second, the name of the locator; third, the date of location; fourth, the number of feet in length of said claim and the number of feet claimed on each side of the center of the discovery shaft, lengthwise of the claim; fifth, the general course of the lode deposit or premises located; sixth, the locality of the claim with reference to some natural object, or permanent monument, as will identify the claim.

SECTION 2. All mining locations hereafter located, the certificate of location of which shall not contain: first, the name of the lode or premises; second, the name of the locator or locators; third, the date of location; fourth, the number of feet in length of said claim and the number of feet claimed on each side of the center of the discovery shaft, lengthwise of the claim; fifth, the general course of the lode or premises, as near as may be; sixth, the locality of the claim with reference to some natural object, or permanent monument, as will identify the claim, shall be void.

SECTION 3. Before filing such location certificate with the County Recorder of the proper County, the discoverer shall locate his claim by: first, sinking a discovery shaft upon the premises so claimed, to a depth of at least ten feet from the lowest part of the rim of such shaft at the surface and deeper if necessary, until there is shown by such work a lode deposit of mineral in place; second, by posting at the point of discovery, on the surface, a plain sign or notice substantially conforming to the location certificate; third, by marking such claim or premises on the ground so that its boundaries can be readily traced.

SECTION 4. Such surface boundaries shall be marked by Eight substantial Posts projecting at least Three Feet Above the Surface of the Ground, or by substantial Stone Monuments at least Three Feet High, to wit: One at each corner of said claim, and one at the center of each end and side thereof.

SECTION 5. Any open-cut, cross-cut, adit or tunnel which shall be made as above provided for, as a part of the location of a mining claim, and which shall be equal in amount of work to a shaft ten feet deep and four feet wide by six feet long, and which shall cut a lode or mineral in place at the depth of ten feet from the surface, shall be equivalent, as a discovery work, to a shaft sunk from the surface.

SECTION 6. The discoverer shall have ninety days from the date of discovering the lode and the posting of the notice thereon, to perform said discovery work thereon.

SECTION 7. If at any time the locator of any mining claim heretofore or hereafter located, or his assigns, shall learn that his original certificate was defective, or that the requirements of the law had not been complied with before filing, or shall be desirous of changing his surface boundaries, or of taking in any additional ground which is subject to location, or in case the original certificate was made prior to the passage of this law, and he shall be desirous of securing the benefit of this Act, such locator or his assigns, may file an amended certificate of location subject to the provisions of this Act, regarding the making of new locations.

SECTION 8. The amount of assessment, or representation, work or improvements to be done or made during each year, after the completion of the location as heretofore provided, and the time for doing the same, shall be as provided by the laws of the United States.

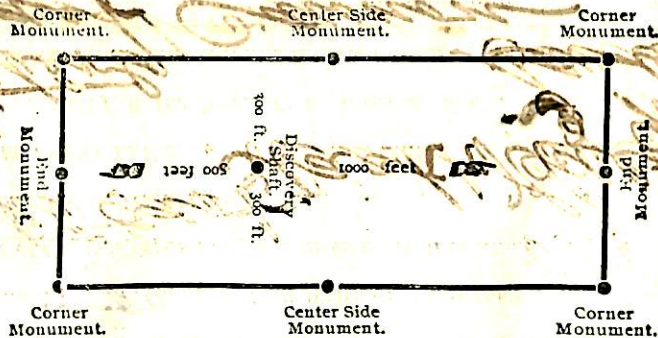
SECTION 9. Within three months after the expiration of the period of time fixed for the performance of annual labor or the making of improvements upon any mining claims or premises, the person on whose behalf such work or improvement was made, or some person for him, knowing the facts, may make and record in the office of the County Recorder of the county wherein such claim is situated an affidavit in substance as follows:

TERRITORY OF ARIZONA,
 County of Yuma, ss.
 I, John R. Winter, being duly sworn deposes and says, that he is a citizen of the United States, and more than 21 years of age, and resides at Yuma, in Yuma County, Arizona Territory, and is personally acquainted with the mining claim and premises located and known as Summit, mining claim on lode, situated in Yuma Mining District, County of Yuma, Arizona Territory, the notice of location of which premises is recorded in the office of the County Recorder of said county, in Book 53 of Records of Mines, at page 55, that between the 5th day of October, A. D. 1894, and the 5th day of October, A. D. 1894, at least 1000 dollars worth of work and improvements were done and performed upon said premises or lode, not including the location work of said claim. Such work and improvements were made by and at the expense of John R. Winter, owners of said premises for the purpose of complying with the law of the United States pertaining to assessments or annual work, and (here name the miners or men who worked upon the claim in doing the work) were the men employed by said owner and who labored upon said premises and who did said work and improvements, and said work so done upon said premises is described as follows, to-wit: (Here describe the work done.)
 Subscribed and sworn to before me this 5th day of October 1894.
 Notary Public.

[SRAL]
SECTION 10. Such affidavit when so recorded shall be prima facie evidence of the performance of such labor or the making of such improvements, and said original affidavit after it has been recorded, or a certified copy of record of same, shall be received as evidence accordingly by all the Courts of this Territory.

SECTION 11. The relocation of forfeited or abandoned lode claims shall only be made by sinking a new discovery shaft and fixing new boundaries in the same manner and to same extent as is required in making a new location; or the relocater may sink the original discovery shaft ten feet deeper than it was at date of commencement of such relocation, and shall erect new or make the old monuments the same as originally required. In either case a new location monument shall be erected, and the location certificate shall state if the whole or any part of the new location is located as abandoned property.

SECTION 12. This Act shall take effect and be in force from and after July 1st, 1895.
SECTION 13. All Acts and parts of Acts in conflict with this Act are hereby repealed.



The above diagram is to give the locator a general idea of plan of location under the new law. Your discovery shaft can be in the center of claim or any distance from one either end you desire. In the diagram we have placed it 500 feet from one end and 1000 feet from the other. In description be careful to state locality of claim with reference to some natural object, or permanent monument, as will identify the claim.

TERRITORY OF ARIZONA,
 County of Yuma, ss.
 I, John R. Winter, County Recorder in and for the County and Territory aforesaid, do hereby certify that the within instrument was filed for record at 5 o'clock P. M., on this 5th day of October, 1894, and duly recorded in Book No. 53 of Records of Mines County, Arizona, at pages 55.
 WITNESS my hand and official seal the day and year first above written.

County Recorder

By John R. Winter
 Deputy Recorder.

NO. 110. HEERMANS STATIONERY CO., TUCSON, ARIZONA

Notice of Location.
 QUARTZ CLAIM.
Summit
John R. Winter
John R. Winter
 DATED Oct. 5 1894
 Filed and recorded at request of John R. Winter
Dec. 26 A. D. 1894
 at 3:30 o'clock P. M.
 Book 53 of Mines
 Pages 55
 County Recorder
 Deputy Recorder

Notice of Mining Location.

QUARTZ CLAIM.

To All Whom It May Concern:

This mining claim, the name of which is the

"Nevada"

Mining Claim situate on lands belonging to the United States of America, and in which there are valuable mineral deposits was entered upon and located for the purpose of exploration and purchase by

John Burkes Bakerdall and John McPrile

the undersigned on the 24th day of Sept. 1899

The length of this claim is 1500 feet.

and the claim is 750 feet

in a N 26° 30' W direction and 750

feet in a S 26° 30' E direction from

the center of the discovery shaft, at which this notice is posted, lengthwise of the claim, together with

300 feet in width of the surface grounds, on each side of the center of said claim. The general course of the lode deposit and premises is from the North West

to the South East.

The claim is situated and located in the Black Hills Mining District, in

Yavapai County, in the Territory of Arizona, about 3 miles

in a Southerly direction from Sanders Station

in Jaeger's Division

The surface boundaries of the claim are marked upon the ground as follows: Beginning at Post

and a monument

at a point in a N 26° 30' W direction 750 feet from

the discovery shaft (at which this notice is posted), being in the center of the North

end line of said claim; thence N 63° 30' W 300 feet to a Post and a

monument of stone, being the North West corner of said claim; thence

S 26° 30' E 750 feet to a Post and monument of stone at the center of

the West side line of said claim; thence S 26° 30' E - 750 -

feet to a Post and monument of stone being at the South West corner of said

claim; thence N 63° 30' E 300 - feet to a Post and monument of

stone at the center of the South end of said claim; thence N 63° 30' E 300

feet to a Post and monument of stone being at the South East

corner of said claim; thence N 26° 30' W 750 - feet to a Post and monument

of stone being at the center of the East side line of said claim;

thence N 26° 30' W 750 feet to a Post and monument at

the North East corner of said claim; thence S 63° 30' W 300

feet to the place of beginning.

All done under the provisions of Chapter Six, of Title XXXII, of the Revised Statutes of the United States, and of an Act of the General Assembly of Arizona, entitled "An Act Concerning Mines," approved March 20th, 1895.

Dated and posted on the ground this 24th day of Sept. 1899

John Burkes Bakerdall

Notice of Mining Location.

QUARTZ CLAIM.

To All Whom It May Concern:

"Nevada"

This mining claim, the name of which is the Nevada Mining Claim situate on lands belonging to the United States of America, and in which there are valuable mineral deposits was entered upon and located for the purpose of exploration and purchase by

John Purkes, W.A. Kendall and John G. McBride
the undersigned on the 24 day of Sept, 1899

The length of this claim is 1500 feet, and the claim is 750 feet in a N 26° 30' W direction and 750 feet in a S 26° 30' E direction from

the center of the discovery shaft, at which this notice is posted, lengthwise of the claim, together with 300 feet in width of the surface grounds, on each side of the center of said claim. The general course of the lode deposit and premises is from the North West to the South East.

The claim is situated and located in the Black Hills Mining District, in Yavapai County, in the Territory of Arizona, about 3 miles in a Southerly direction from Sanders Station in Jaeger's Division

The surface boundaries of the claim are marked upon the ground as follows: Beginning at Post and a Monument

at a point in a N 26° 30' W direction 750 feet from the discovery shaft (at which this notice is posted), being in the center of the North end line of said claim; thence N 63° 30' W 300 feet to a Post and a Monument of stone, being the North West corner of said claim; thence N 26° 30' E 750 feet to a Post and Monument of stone at the center of the West side line of said claim; thence S 26° 30' E - 750 - feet to a Post and Monument of stone South West corner of said claim; thence N 63° 30' E 300 - feet to a Post and Monument of stone at the center of the South end of said claim; thence N 63° 30' E 300 feet to a Post and Monument of stone being at the South East corner of said claim; thence N 26° 30' W 750 - feet to a Post and Monument of stone being at the center of the East side line of said claim; thence N 26° 30' W 750 feet to a Post and Monument at the North East corner of said claim; thence S 63° 30' W 300 feet to the place of beginning.

All done under the provisions of Chapter Six, of Title XXXII, of the Revised Statutes of the United States, and of an Act of the General Assembly of Arizona, entitled "An Act Concerning Mines," approved March 20th, 1895.

Dated and posted on the ground this 24 day of Sept, 1899

John Purkes
W.A. Kendall
John G. McBride

An Act Concerning Mines.

Be it Enacted by the Legislative Assembly of the Territory of Arizona:

SECTION 1. Every notice of location of a mining claim shall contain: First, the name of the claim located; second, the name of the locator; third, the date of location; fourth, the number of feet in length of said claim and the number of feet claimed on each side of the center of the discovery shaft, lengthwise of the claim; fifth, the general course of the lode deposit or premises located; sixth, the locality of the claim with reference to some natural object, or permanent monument, as will identify the claim.

SECTION 2. All mining locations hereafter located, the certificate of location of which shall not contain: First, the name of the lode or premises; second, the name of the locator or locators; third, the date of location; fourth, the number of feet in length of said claim and the number of feet claimed on each side of the center of the discovery shaft, lengthwise of the claim; fifth, the general course of the lode or premises, as near as may be; sixth, the locality of the claim with reference to some natural object, or permanent monument, as will identify the claim, shall be void.

SECTION 3. Before filing such location certificate with the County Recorder of the proper County, the discoverer shall locate his claim by: First, sinking a discovery shaft upon the premises so claimed, to a depth of at least ten feet from the lowest part of the rim of such shaft at the surface and deeper if necessary, until there is shown by such work a lode deposit of mineral in place; second, by posting at the point of discovery, on the surface, a plain sign or notice substantially conforming to the location certificate; third, by marking such claim or premises on the ground so that its boundaries can be readily traced.

SECTION 4. Such surface boundaries shall be marked by Eight substantial Posts projecting at least Three Feet Above the Surface of the Ground, or by substantial Stone Monuments at least Three Feet High, to wit: One at each corner of said claim, and one at the center of each end and side thereof.

SECTION 5. Any open-cut, cross-cut, adit or tunnel which shall be made as above provided for, as a part of the location of a mining claim, and which shall be equal in amount of work to a shaft ten feet deep and four feet wide by six feet long, and which shall cut a lode or mineral in place at the depth of ten feet from the surface, shall be equivalent, as a discovery work, to a shaft sunk from the surface.

SECTION 6. The discoverer shall have ninety days from the date of discovering the lode and the posting of the notice thereon, to perform said discovery work thereon.

SECTION 7. If at any time the locator of any mining claim heretofore or hereafter located, or his assigns, shall learn that his original certificate was defective, or that the requirements of the law had not been complied with before filing, or shall be desirous of changing his surface boundaries, or of taking in any additional ground which is subject to location, or in case the original certificate was made prior to the passage of this law, and he shall be desirous of securing the benefits of this Act, such locator or his assigns, may file an amended certificate of location subject to the provisions of this Act, regarding the making of new locations.

SECTION 8. The amount of assessment, or representation, work or improvements to be done or made during each year, after the completion of the location as heretofore provided, and the time for doing the same, shall be as provided by the laws of the United States.

SECTION 9. Within three months after the expiration of the period of time fixed for the performance of annual labor or the making of improvements upon any mining claims or premises, the person on whose behalf such work or improvement was made, or some person for him, knowing the facts, may make and record in the office of the County Recorder of the county wherein such claim is situated an affidavit in substance as follows:

TERRITORY OF ARIZONA, ss. _____ being duly sworn deposes and says, that he is a citizen of the United States, and more than 21 years of age, and resides at _____ County, Arizona Territory, and is personally acquainted with the mining claim and premises located and known as _____ Mining District, County of _____ Arizona Territory, the notice of location of which premises is recorded in the office of the County Recorder of said county, in Book _____ of Records of Mines, at page _____; that between the _____ day of _____ A. D. 189____, at least _____ dollars worth of work and improvements were done and performed upon said premises or lode, not including the location work of said claim. Such work and improvements were made by and at the expense of _____ owners of said premises for the purpose of complying with the law of the United States pertaining to assessments or annual work, and (here name the miners or men who worked upon the claim in doing the work) were the men employed by said owner and who labored upon said premises and who did said work and improvements, and said work so done upon said premises is described as follows, to-wit: (Here describe the work done.) _____ (Signature) _____

Subscribed and sworn to before me _____ this _____ day of _____ 189____.

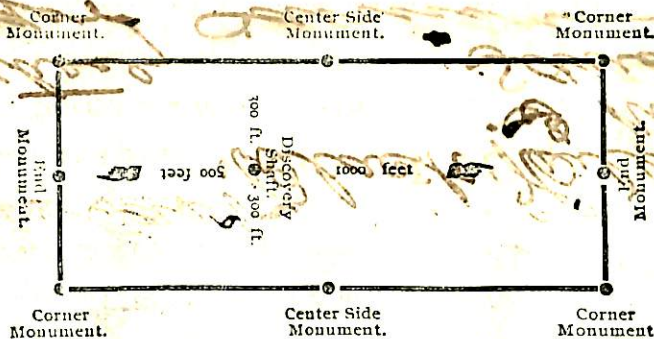
_____ Notary Public.

SECTION 10. Such affidavit when so recorded shall be prima facie evidence of the performance of such labor or the making of such improvements, and said original affidavit after it has been recorded, or a certified copy of record of same, shall be received as evidence accordingly by all the Courts of this Territory.

SECTION 11. The relocation of forfeited or abandoned lode claims shall only be made by sinking a new discovery shaft and fixing new boundaries in the same manner and to same extent as is required in making a new location; or the relocater may sink the original discovery shaft ten feet deeper than it was at date of commencement of such relocation, and shall erect new or make the old monuments the same as originally required. In either case a new location monument shall be erected, and the location certificate shall state if the whole or any part of the new location is located as abandoned property.

SECTION 12. This Act shall take effect and be in force from and after July 1st, 1895.

SECTION 13. All Acts and parts of Acts in conflict with this Act are hereby repealed.



The above diagram is to give the locator a general idea of plan of location under the new law. Your discovery shaft can be in the center of claim or any distance from from either end you desire. In the diagram we have placed it 500 feet from one end and 1000 feet from the other. In description be careful to state locality of claim with reference to some natural object, or permanent monument, as will identify the claim.

TERRITORY OF ARIZONA, ss. _____ County Recorder in and for the County and Territory aforesaid, do hereby certify that the within instrument was filed for record at _____ o'clock _____ M., on this _____ day of _____ 189____, and duly recorded in Book No. _____ of _____ Records of _____ County, Arizona, at pages _____.

WITNESS my hand and official seal the day and year first above written.

_____ County Recorder

Notice of Location.
 QUARTZ CLAIM.
 By John Dunton
John A. Kewele
John A. McBride
 DATED Sept 24 1899
 Filed and recorded at request of John Dunton
 At Albu. 26 A. D. 1899
 at 3:30 o'clock P. M.
 Book 53 of Mines
 Page 70
 RECORDS OF YAVAPAI COUNTY, ARIZONA.
 County Recorder, W. J. Edmonson
 Deputy Recorder, E. B. Hume

NO. 110. HEERMANS STATIONERY CO., TUCSON, ARIZONA.

index - 17460 Indexed

Notice of Mining Location.

QUARTZ CLAIM.

To All Whom It May Concern:

This mining claim, the name of which is the Red Cross

Mineral Claim situate on lands belonging to the United States of America, and in which there are valuable mineral deposits was opened upon and located for the purpose of exploration and purchase by

John Byrkes, J. A. Kendall and John G. McBride

the undersigned on the 24th day of Sept 1899

The length of this claim is 1500 feet.

and 750 feet

in a N 26° 30' W direction and 750

feet in a S 26° 30' E direction from

the center of the discovery shaft, at which this notice is posted, lengthwise of the claim, together with

300 feet in width of the surface grounds, on each side of the center of said

claim. The general course of the lode deposit and premises is from the North West

to the South East

The claim is situated and located in the Black Hills Mining District, in

Yavapai County, in the Territory of Arizona, about 9 miles

in a Southerly direction from Sanders Station

in Yueger Cañon

The surface boundaries of the claim are marked upon the ground as follows: Beginning at Post

and Monument

at a point in a N 26° 30' W direction 750 feet from

the discovery shaft (at which this notice is posted), being in the center of the North

end line of said claim; thence S 63° 30' W 900 feet to a Post & Monu-

ment of stone being the North West corner of said claim; thence

S 26° 30' E 750 feet to a Post & Monument of stone at the center of

the West side line of said claim; thence S 26° 30' E 750

feet to a Post and Monument of stone being at the South West corner of said

claim; thence N 63° 30' E 300 feet to a Post & Monument of stone

at the center of the South end of said claim; thence N 63° 30' E 300

feet to a Post & Monument of stone being at the South East

corner of said claim; thence N 26° 30' W 750 feet to a Post & Monument

of stone being at the center of the East side line of said claim;

thence N 26° 30' W 750 feet to a Post & Monument of stone at

the North East corner of said claim; thence S 63° 30' W 900

feet to the place of beginning.

All done under the provisions of Chapter Six, of Title XXXII, of the Revised Statutes of the United States, and of

an Act of the General Assembly of Arizona, entitled "An Act Concerning Mines," approved March 20th, 1895.

Dated and posted on the ground this 24th day of Sept 1899

John Byrkes
J. A. Kendall
John G. McBride

An Act Concerning Mines.

Be it Enacted by the Legislative Assembly of the Territory of Arizona:

SECTION 1. Every notice of location of a mining claim shall contain: First, the name of the claim located; second, the name of the locator; third, the date of location; fourth, the number of feet in length of said claim and the number of feet claimed on each side of the center of the discovery shaft, lengthwise of the claim; fifth, the general course of the lode deposit or premises located; sixth, the locality of the claim with reference to some natural object, or permanent monument, as will identify the claim.

SECTION 2. All mining locations hereafter located, the certificate of location of which shall not contain: First, the name of the lode or premises; second, the name of the locator or locators; third, the date of location; fourth, the number of feet in length of said claim and the number of feet claimed on each side of the center of the discovery shaft, lengthwise of the claim; fifth, the general course of the lode or premises, as near as may be; sixth, the locality of the claim with reference to some natural object, or permanent monument, as will identify the claim, shall be void.

SECTION 3. Before filing such location certificate with the County Recorder of the proper County, the discoverer shall locate his claim by: First, sinking a discovery shaft upon the premises so claimed, to a depth of at least ten feet from the lowest part of the rim of such shaft at the surface and deeper if necessary, until there is shown by such work a lode deposit of mineral in place; second, by posting at the point of discovery, on the surface, a plain sign or notice substantially conforming to the location certificate; third, by marking such claim or premises on the ground so that its boundaries can be readily traced.

SECTION 4. Such surface boundaries shall be marked by Eight substantial Posts projecting at least Three Feet Above the Surface of the Ground, or by substantial Stone Monuments at least Three Feet High, to wit: One at each corner of said claim, and one at the center of each end and side thereof.

SECTION 5. Any open-cut, cross-cut, adit or tunnel which shall be made as above provided for, as a part of the location of a mining claim, and which shall be equal in amount of work to a shaft ten feet deep and four feet wide by six feet long, and which shall cut a lode or mineral in place at the depth of ten feet from the surface, shall be equivalent, as a discovery work, to a shaft sunk from the surface.

SECTION 6. The discoverer shall have ninety days from the date of discovering the lode and the posting of the notice thereon, to perform said discovery work thereon.

SECTION 7. If at any time the locator of any mining claim heretofore or hereafter located, or his assigns, shall learn that his original certificate was defective, or that the requirements of the law had not been complied with before filing, or shall be desirous of changing his surface boundaries, or of taking in any additional ground which is subject to location, or in case the original certificate was made prior to the passage of this law, and he shall be desirous of securing the benefits of this Act, such locator or his assigns, may file an amended certificate of location subject to the provisions of this Act, regarding the making of new locations.

SECTION 8. The amount of assessment, or representation, work or improvements to be done or made during each year, after the completion of the location as heretofore provided, and the time for doing the same, shall be as provided by the laws of the United States.

SECTION 9. Within three months after the expiration of the period of time fixed for the performance of annual labor or the making of improvements upon any mining claims or premises, the person on whose behalf such work or improvement was made, or some person for him, knowing the facts, may make and record in the office of the County Recorder of the county wherein such claim is situated an affidavit in substance as follows:


TERRITORY OF ARIZONA, ss.
 I, John A. Kueffel, being duly sworn deposes and says, that he is a citizen of the United States, and more than 21 years of age, and resides at Yuma, Yuma County, Arizona Territory, and is personally associated with the mining claim and premises located and known as Red Cross mining claim or lode, situated in Yuma Mining District, County of Yuma, Arizona Territory, the notice of location of which premises is recorded in the office of the County Recorder of said county, in Book 53 of Records of Mines, at page 26, that between the 24 day of Sept, A. D. 1899, and the 26 day of Oct, A. D. 1899, at least 1000 dollars worth of work and improvements were done and performed upon said premises or lode, not including the location work of said claim. Such work and improvements were made by and at the expense of John A. Kueffel owners of said premises for the purpose of complying with the law of the United States pertaining to assessments or annual work, and (here name the miners or men who worked upon the claim in doing the work) were the men employed by said owner and who labored upon said premises and who did said work and improvements, and said work so done upon said premises is described as follows, to-wit: (Here describe the work done.)

Subscribed and sworn to before me, John A. Kueffel, this 24 day of Sept, 1899.
 Notary Public.

[SERIAL] SECTION 10. Such affidavit when so recorded shall be prima facie evidence of the performance of such labor or the making of such improvements, and said original affidavit, after it has been recorded, or a certified copy of record of same, shall be received as evidence accordingly by all the Courts of this Territory.

SECTION 11. The relocation of forfeited or abandoned lode claims shall only be made by sinking a new discovery shaft and fixing new boundaries in the same manner and to same extent as is required in making a new location; or the relocater may sink the original discovery shaft ten feet deeper than it was at date of commencement of such relocation, and shall erect new or make the old monuments the same as originally required. In either case a new location monument shall be erected, and the location certificate shall state if the whole or any part of the new location is located as abandoned property.

SECTION 12. This Act shall take effect and be in force from and after July 1st, 1895.
SECTION 13. All Acts and parts of Acts in conflict with this Act are hereby repealed.



The above diagram is to give the locator a general idea of plan of location under the new law. Your discovery shaft can be in the center of claim or any distance from from either end you desire. In the diagram we have placed it 300 feet from one end and 1000 feet from the other. In description be careful to state locality of claim with reference to some natural object, or permanent monument, as will identify the claim.

TERRITORY OF ARIZONA, ss.
 County of Yuma,
 I, John A. Kueffel, County Recorder in and for the County and Territory aforesaid, do hereby certify that the within instrument was filed for record at 3:30 o'clock P. M., on this 24 day of Sept, 1899, and duly recorded in Book No. 53 of Records of Mines, County, Arizona, at pages 26.
 WITNESS my hand and official seal the day and year first above written.

County Recorder

Notice of Location.
 QUARTZ CLAIM.
"Red Cross"
John A. Kueffel
John A. Kueffel
 DATED Sept 24, 1899

Filed and recorded at request of John A. Kueffel
 A. D. 1899
 at 3:30 o'clock P. M.
 Book 53 of Mines
 Page 26
 RECORDS OF YAVAPAI COUNTY, ARIZONA.
W. J. Wainman
 County Recorder.
Ed. Howard
 Deputy Recorder.
 NO. 110. HEERMANS STATIONERY CO. TUCSON, ARIZONA

instead-
 [Indexed. 47]

Notice of Mining Location.

QUARTZ CLAIM.

To All Whom It May Concern:

This mining claim, the name of which is the "Kendall" Mining Claim situate on lands belonging to the United States of America, and in which there are valuable mineral deposits was entered upon and located for the purpose of exploration and purchase by

John Burkes, H.A. Kendall and John E. McBride

the undersigned on the 24th day of Sept. 1899

The length of this claim is 1500 feet, and ~~the~~ claim 750 feet in a N 26° 30' W direction and 750 feet in a S 26° 30' E direction from

the center of the discovery shaft, at which this notice is posted, lengthwise of the claim, together with 300 feet in width of the surface grounds, on each side of the center of said claim. The general course of the lode deposit and premises is from the North West to the South East

The claim is situated and located in the Black Hills Mining District, in Yavapai County, in the Territory of Arizona, about 3 miles in a Southerly direction from Sanders Station in Yeager Cañon

The surface boundaries of the claim are marked upon the ground as follows: Beginning at Post and Monument

at a point in a N 26° 30' W direction 750 feet from the discovery shaft (at which this notice is posted), being in the center of the North end line of said claim; thence S 63° 30' W - 300 - feet to a Post & Monument of stone being the North West corner of said claim; thence N 26° 30' E - 750 - feet to a Post & Monument of stone at the center of the West side line of said claim; thence S 26° 30' E - 750 - feet to a Post & Monument of stone being at the South West corner of said claim; thence N 63° 30' E - 300 - feet to a Post & Monument of stone at the center of the South end of said claim; thence N 63° 30' E - 300 - feet to a Post & Monument of stone being at the South East corner of said claim; thence N 26° 30' W - 750 - feet to a Post & Monument of stone being at the center of the East side line of said claim; thence N 26° 30' W - 750 - feet to a Post & Monument at the North East corner of said claim; thence S 63° 30' W - 300 - feet to the place of beginning.

All done under the provisions of Chapter Six, of Title XXXII, of the Revised Statutes of the United States, and of an Act of the General Assembly of Arizona, entitled "An Act Concerning Mines," approved March 20th, 1895.

Dated and posted on the ground this 24th day of Sept 1899
John Burkes
H.A. Kendall
John E. McBride

1
Shaded 7

Notice of Location.

QUARTZ CLAIM

"Keweenaw"

By John Dunfee

John Dunfee

John E. McQuinn

DATED Sept 27 1899

Filed and recorded at request of

John Dunfee

Nov. 26 A. D. 1899

at 3 30 o'clock P. M.

Book 53 of Mines

Page 171

RECORDS OF YAVAPAI COUNTY, ARIZONA

County Recorder


By John Dunfee Deputy Recorder

NO. 110, HERMANS STATIONERY CO., TUSCON, ARIZONA

County of YAVAPAI, TERRITORY OF ARIZONA.

I, John Dunfee, do hereby certify that the within instrument was filed for record at 3 o'clock P. M., on this 27th day of September, 1899, and duly recorded in Book No. 53, at page 171, of the Records of Yavapai County, Arizona, at pages 171 and 172, and official seal the day and year first above written.

WITNESS my hand and official seal the day and year first above written.



SECTION 1. Every notice of location of a mining claim shall contain, first, the name of the locator; second, the date of location; third, the number of feet in length of the claim located; fourth, the name of the locator; fifth, the general course of the claim; sixth, the locality of the claim with reference to some natural object, or permanent monument, as well as identify the claim.

SECTION 2. All mining locations hereafter located, whether by discovery shaft, or by permanent monument, shall be identified by the name of the locator, the name of the claim, the number of feet in length of the claim, the date of location, the locality of the claim, and the number of feet claimed on each side of the center of the claim.

SECTION 3. Before filing such location certificate with the County Recorder, the discoverer shall locate his claim by first, sinking a discovery shaft upon the premises so claimed, to a depth of at least ten feet from the lowest part of the rim of such shaft at the surface and deeper if necessary, until there is shown by such work a ledge deposit of mineral in place; second, by posting at the point of discovery, a plain sign or notice substantially conforming to the location certificate; third, by marking such claim or premises on the ground so that its boundaries can be readily traced.

SECTION 4. Such surface boundaries shall be marked by eight substantial posts projecting at least Three Feet Above the Surface of the ground, or by substantial Stone Monuments at least Three Feet High, to wit: One at each corner of said claim, and one at the center of each end and side line thereof.

SECTION 5. Any open-cut, adit or tunnel which shall be made as above provided for, as a part of the location of a mining claim, and which shall be equal in amount of work to a shaft ten feet deep and four feet wide by six feet long, and which shall cut a ledge or mineral in place at the depth of ten feet from the surface, shall be equivalent, as a discovery work, to a shaft sunk from the surface.

SECTION 6. The discoverer shall have ninety days from the date of discovery of the ledge and the posting of the notice thereon, to perform said discovery work thereon.

SECTION 7. If at any time the locator of any mining claim hereafter located, or his assigns, shall learn that his original certificate was defective, or that the requirements of the law had not been complied with before filing, or shall be desirous of changing his certificate in any additional respects, or that the certificate was defective in any additional respects, or shall be desirous of changing his certificate to the provisions of this act, regarding the making of new locations, work or improvements to be done or made during each year, after the completion of the location as heretofore provided, and the time for doing the same, shall be as provided by the laws of the United States.

SECTION 8. The amount of assessment, or representation, work or improvements to be done or made during each year, after the completion of the location as heretofore provided, shall be as provided by the laws of the United States.

SECTION 9. Within three months after the expiration of the period of time fixed for the performance of annual labor or the making of improvements upon any mining claim or premises, the person on whose behalf such work or improvement was made, or some person for him, knowing the facts, may make and record in the office of the County Recorder of the county wherein such claim is situated an affidavit in substance as follows:

SECTION 10. Such affidavit when so recorded shall be prima facie evidence of the performance of such labor or the making of such improvements, and said original affidavit after it has been recorded, or a certified copy of record of same, shall be received as evidence according to all the laws of this Territory.

SECTION 11. The relocation of forfeited or abandoned lode claims shall only be made by sinking a new discovery shaft and fixing new boundaries in the same manner and to same extent as is required in making a new location; or the locator may sink the original discovery shaft ten feet deeper than it was at date of commencement of such relocation, and shall erect new or make the old monuments the same as originally required. In either case a new location monument shall be erected, and the location certificate shall state if the whole or any part of the new location is located as abandoned property.

SECTION 12. This act shall take effect and be in force from and after July 1st, 1895.

SECTION 13. All acts and parts of Acts in conflict with this Act are hereby repealed.

Be it Enacted by the Legislative Assembly of the Territory of Arizona:
 An Act Concerning Mines.

Notice of Mining Location.

QUARTZ CLAIM.

To All Whom It May Concern:

This mining claim, the name of which is the Arizona Mining Claim situate on lands belonging to the United States of America, and in which there are valuable mineral deposits was entered upon and located for the purpose of exploration and purchase by

John Ruyker, H. A. Kendall and John E. McBride

we undersigned on the 5 day of Oct, 1899

The length of this claim is 1500 feet, and we claim 750 feet in a N 26° 30' W. direction and 750 feet in a S 26° 30' E direction from

the center of the discovery shaft, at which this notice is posted, lengthwise of the claim, together with 200 feet in width of the surface grounds, on each side of the center of said claim. The general course of the lode deposit and premises is from the North West to the South East.

The claim is situated and located in the Black Hills Mining District, in Yavapai County, in the Territory of Arizona, about 9 miles in a Southerly direction from Sanders Station in Jaeger's Cañon.

The surface boundaries of the claim are marked upon the ground as follows: Beginning at Post and Monument of Stone

at a point in a N 26° 30' W direction 750 feet from the discovery shaft (at which this notice is posted), being in the center of the North end line of said claim; thence S 63° 30' W 200 feet to a Post and Monument of Stone, being the North West corner of said claim; thence S 26° 30' E 750 feet to a Post & Monument of Stone at the center of the West side line of said claim; thence S 26° 30' E 750 feet to a Post & Monument being at the South West corner of said claim; thence N 63° 30' E 200 feet to a Post & Monument of Stone at the center of the South end of said claim; thence N 63° 30' E 200 feet to a Post & Monument of Stone being at the South East corner of said claim; thence N 26° 30' W 750 feet to a Post & Monument of Stone being at the center of the East side line of said claim; thence N 26° 30' W 750 feet to a Post & Monument of Stone at the North East corner of said claim; thence S 63° 30' W 200 feet to the place of beginning.

All done under the provisions of Chapter Six, of Title XXXII, of the Revised Statutes of the United States, and of an Act of the General Assembly of Arizona, entitled "An Act Concerning Mines," approved March 20th, 1895.

Dated and posted on the ground this 5 day of Oct, 1899

John Ruyker
H. A. Kendall
John E. McBride

An Act Concerning Mines.

Be it Enacted by the Legislative Assembly of the Territory of Arizona:

SECTION 1. Every notice of location of a mining claim shall contain: First, the name of the claim located; second, the name of the locator; third, the date of location; fourth, the number of feet in length of said claim and the number of feet claimed on each side of the center of the discovery shaft, lengthwise of the claim; fifth, the general course of the lode deposit or premises located; sixth, the locality of the claim with reference to some natural object, or permanent monument, as will identify the claim.

SECTION 2. All mining locations hereafter located, the certificate of location of which shall not contain: First, the name of the lode or premises; second, the name of the locator or locators; third, the date of location; fourth, the number of feet in length of said claim and the number of feet claimed on each side of the center of the discovery shaft, lengthwise of the claim; fifth, the general course of the lode or premises, as near as may be; sixth, the locality of the claim with reference to some natural object, or permanent monument, as will identify the claim, shall be void.

SECTION 3. Before filing such location certificate with the County Recorder of the proper County, the discoverer shall locate his claim by: First, sinking a discovery shaft upon the premises so claimed, to a depth of at least ten feet from the lowest part of the rim of such shaft at the surface and deeper if necessary, until there is shown by such work a lode deposit of mineral in place; second, by posting at the point of discovery, on the surface, a plain sign or notice substantially conforming to the location certificate; third, by marking such claim or premises on the ground so that its boundaries can be readily traced.

SECTION 4. Such surface boundaries shall be marked by Eight substantial Posts projecting at least Three Feet Above the Surface of the Ground, or by substantial Stone Monuments at least Three Feet High, to wit: One at each corner of said claim, and one at the center of each end and side line thereof.

SECTION 5. Any open-cut, cross-cut, adit or tunnel which shall be made as above provided for, as a part of the location of a mining claim, and which shall be equal in amount of work to a shaft ten feet deep and four feet wide by six feet long, and which shall cut a lode or mineral in place at the depth of ten feet from the surface, shall be equivalent, as a discovery work, to a shaft sunk from the surface.

SECTION 6. The discoverer shall have ninety days from the date of discovering the lode and the posting of the notice thereon, to perform said discovery work thereon.

SECTION 7. If at any time the locator of any mining claim heretofore or hereafter located, or his assigns, shall learn that his original certificate was defective, or that the requirements of the law had not been complied with before filing, or shall be desirous of changing his surface boundaries, or of taking in any additional ground which is subject to location, or in case the original certificate was made prior to the passage of this law, and he shall be desirous of securing the benefits of this Act, such locator or his assigns, may file an amended certificate of location subject to the provisions of this Act, regarding the making of new locations.

SECTION 8. The amount of assessment, or representation, work or improvements to be done or made during each year, after the completion of the location as heretofore provided, and the time for doing the same, shall be as provided by the laws of the United States.

SECTION 9. Within three months after the expiration of the period of time fixed for the performance of annual labor of the making of improvements upon any mining claims or premises, the person on whose behalf such work or improvement was made, or some person for him, knowing the facts, may make and record in the office of the County Recorder of the county wherein such claim is situated an affidavit in substance as follows:

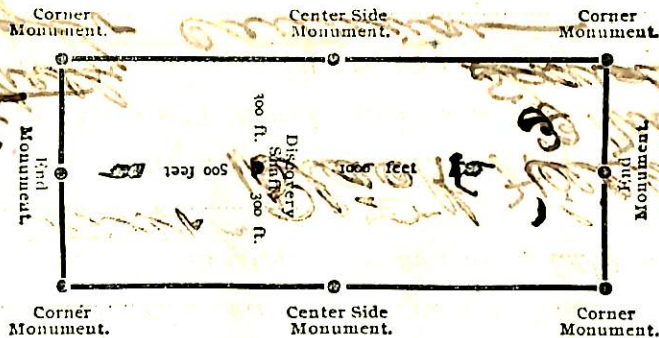
TERRITORY OF ARIZONA, ss. *John D. Hunter* being duly sworn deposes and says, that he is a citizen of the United States, and more than 21 years of age, and resides at *Yuma* in *Yuma* County, Arizona Territory, and is personally acquainted with the mining claim and premises located and known as *Quartz Claim* mining claim or lode, situated in *Yuma* Mining District, County of *Yuma* Arizona Territory, the notice of location of which premises is recorded in the office of the County Recorder of said county, in Book *53* of Records of Mines, at page *61*; that between the *26* day of *December* A. D. 189*9* and the *30* day of *December* A. D. 189*9*, at least *200* dollars worth of work and improvements were done and performed upon said premises or lode, not including the location work of said claim. Such work and improvements were made by and at the expense of *John D. Hunter* owners of said premises for the purpose of complying with the law of the United States pertaining to assessments or annual work, and (here name the miners or men who worked upon the claim in doing the work) were the men employed by said owner and who labored upon said premises and who did said work and improvements, and said work so done upon said premises is described as follows, to wit: (Here describe the work done.)

Subscribed and sworn to before me *John D. Hunter* this *30* day of *December* 189*9*.
Notary Public.

[SEAL] **SECTION 10.** Such affidavit when so recorded shall be prima facie evidence of the performance of such labor or the making of such improvements, and said original affidavit, after it has been recorded, or a certified copy of same, shall be received as evidence accordingly by all the Courts of this Territory.

SECTION 11. The relocation of forfeited or abandoned lode claims shall only be made by sinking a new discovery shaft and fixing new boundaries in the same manner and to same extent as is required in making a new location; or the locator may sink the original discovery shaft ten feet deeper than it was at date of commencement of such relocation, and shall erect new or make the old monuments the same as originally required. In either case a new location monument shall be erected, and the location certificate shall state if the whole or any part of the new location is located as abandoned property.

SECTION 12. This Act shall take effect and be in force from and after July 1st. 1895.
SECTION 13. All Acts and parts of Acts in conflict with this Act are hereby repealed.



The above diagram is to give the locator a general idea of plan of location under the new law. Your discovery shaft can be in the center of claim or any distance from from either end you desire. In the diagram we have placed it 500 feet from one end and 1000 feet from the other. In description be careful to state locality of claim with reference to some natural object, or permanent monument, as will identify the claim.

TERRITORY OF ARIZONA, ss. *John D. Hunter*
County of *Yuma* }
County Recorder in and for the County and Territory aforesaid, do hereby certify that the within instrument was filed for record at *12* o'clock *P.*M., on this *30* day of *December*, 189*9*, and duly recorded in Book No. *53* of Records of *Yuma* County, Arizona, at pages *61*.

WITNESS my hand and official seal the day and year first above written.

County Recorder

Notice of Location.

QUARTZ CLAIM, "Arizona"

John D. Hunter
John D. Hunter
John D. Hunter

DATED *Dec 30 1899*

Filed and recorded at request of *John D. Hunter*

Dec 26 A. D. 189*9*

at *12* o'clock *P.*M.

Book *53* of Mines

Pages *61*

By *John D. Hunter* County Recorder.

John D. Hunter Deputy Recorder.

Black Hills

Notice of Mining Location.

QUARTZ CLAIM.

To All Whom It May Concern:

"Black Hills"

This mining claim, the name of which is the _____
Mining Claim situate on lands belonging to the United States of America, and in which there are valuable mineral
deposits, was entered upon and located for the purpose of exploration and purchase by _____

*John Purkes, W. Kendall and
John G. McBride*

we undersigned on the 5 day of Oct., 1899

The length of this claim is 1500 feet,
and 750 claim 750 feet
in a N 26° 30' W direction and 750
feet in a S 26° 30' E direction from

the center of the discovery shaft, at which this notice is posted, lengthwise of the claim, together with
300 feet in width of the surface grounds, on each side of the center of said
claim. The general course of the lode deposit and premises is from the North West
to the South East.

The claim is situated and located in the Black Hills Mining District, in
Yavapai County, in the Territory of Arizona, about 3 miles
in a Southerly direction from Sanders Station

The surface boundaries of the claim are marked upon the ground as follows: Beginning at Post
and Stone Monument

at a point in a N 26° 30' W direction 750 feet from
the discovery shaft (at which this notice is posted), being in the center of the North
end line of said claim; thence S 63° 30' W - 300 feet to a Post & Monu-
ment of Stone, being the North West corner of said claim; thence
S 26° 30' E - 750 feet to a Post & Monument of Stone at the center of
the West side line of said claim; thence S 26° 30' E - 750
feet to a Post and Monument of Stone being at the South West corner of said
claim; thence N 63° 30' E - 300 feet to a Post and Monument of Stone
at the center of the South end of said claim; thence N 63° 30' E - 300
feet to a Post & Monument of Stone being at the South East
corner of said claim; thence N 26° 30' W - 750 feet to a Post & Monument
of Stone being at the center of the East side line of said claim;
thence N 26° 30' W - 750 feet to a Post & Monument of Stone at
the North East corner of said claim; thence S 63° 30' W - 300
feet to the place of beginning.

All done under the provisions of Chapter Six, of Title XXXII, of the Revised Statutes of the United States, and of
an Act of the General Assembly of Arizona, entitled "An Act Concerning Mines," approved March 20th, 1895.

Dated and posted on the ground this 5 day of Oct., 1899

*John Purkes
W. Kendall
John G. McBride*

An Act Concerning Mines.

Be it Enacted by the Legislative Assembly of the Territory of Arizona:

SECTION 1. Every notice of location of a mining claim shall contain: First, the name of the claim located; second, the name of the locator; third, the date of location; fourth, the number of feet in length of said claim and the number of feet claimed on each side of the center of the discovery shaft, lengthwise of the claim; fifth, the general course of the lode deposit or premises located; sixth, the locality of the claim with reference to some natural object, or permanent monument, as will identify the claim.

SECTION 2. All mining locations hereafter located, the certificate of location of which shall not contain: First, the name of the lode or premises; second, the name of the locator or locators; third, the date of location; fourth, the number of feet in length of said claim and the number of feet claimed on each side of the center of the discovery shaft, lengthwise of the claim; fifth, the general course of the lode or premises, as near as may be; sixth, the locality of the claim with reference to some natural object, or permanent monument, as will identify the claim, shall be void.

SECTION 3. Before filing such location certificate with the County Recorder of the proper County, the discoverer shall locate his claim by: First, sinking a discovery shaft upon the premises so claimed, to a depth of at least ten feet from the lowest part of the rim of such shaft at the surface and deeper if necessary, until there is shown by such work a lode deposit of mineral in place; second, by posting at the point of discovery, on the surface, a plain sign or notice substantially conforming to the location certificate; third, by marking such claim or premises on the ground so that its boundaries can be readily traced.

SECTION 4. Such surface boundaries shall be marked by Eight substantial Posts projecting at least Three Feet Above the Surface of the Ground, or by substantial Stone Monuments at least Three Feet High, to wit: One at each corner of said claim, and one at the center of each end and side line thereof.

SECTION 5. Any open-cut, cross-cut, adit or tunnel which shall be made as above provided for, as a part of the location of a mining claim, and which shall be equal in amount of work to a shaft ten feet deep and four feet wide by six feet long, and which shall cut a lode or mineral in place at the depth of ten feet from the surface, shall be equivalent, as a discovery work, to a shaft sunk from the surface.

SECTION 6. The discoverer shall have ninety days from the date of discovering the lode and the posting of the notice thereon, to perform said discovery work thereon.

SECTION 7. If at any time the locator of any mining claim heretofore or hereafter located, or his assigns, shall learn that his original certificate was defective, or that the requirements of the law had not been complied with before filing, or shall be desirous of changing his surface boundaries, or of taking in any additional ground which is subject to location, or in case the original certificate was made prior to the passage of this law, and he shall be desirous of securing the benefits of this Act, such locator or his assigns, may file an amended certificate of location subject to the provisions of this Act, regarding the making of new locations.

SECTION 8. The amount of assessment, or representation, work or improvements to be done or made during each year, after the completion of the location as heretofore provided, and the time for doing the same, shall be as provided by the laws of the United States.

SECTION 9. Within three months after the expiration of the period of time fixed for the performance of annual labor or the making of improvements upon any mining claims or premises, the person on whose behalf such work or improvement was made, or some person for him knowing the facts, may make and record in the office of the County Recorder of the county wherein such claim is situated an affidavit in substance as follows:

TERRITORY OF ARIZONA,
.....County of.....

..... being duly sworn deposes and says, that he is a citizen of the United States, and more than 21 years of age, and resides at..... County, Arizona Territory, and is personally acquainted with the mining claim and premises located and known as..... mining claim on lode, situated in..... Mining District, County of..... Arizona Territory, the notice of location of which premises is recorded in the office of the County Recorder of said county, in Book..... of Records of Mines, at page..... that between the..... day of..... A. D. 189..... and the..... day of..... A. D. 189..... at least..... dollars worth of work and improvements were done and performed upon said premises or lode, not including the location work of said claim. Such work and improvements were made by and at the expense of..... owners of said premises for the purpose of complying with the law of the United States pertaining to assessments or annual work, and (here name the miners or men who worked upon the claim in doing the work) were the men employed by said owner and who labored upon said premises and who did said work and improvements, and said work so done upon said premises is described as follows, to-wit: (Here describe the work done.)

Subscribed and sworn to before me..... this..... day of..... 189.....

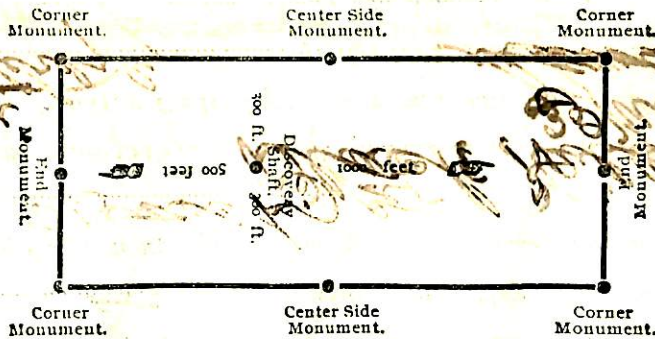
..... Notary Public.

SECTION 10. Such affidavit when recorded shall be prima facie evidence of the performance of such labor or the making of such improvements, and said original affidavit, after it has been recorded, or a certified copy of record of same, shall be received as evidence accordingly by all the Courts of this Territory.

SECTION 11. The relocation of forfeited or abandoned lode claims shall only be made by sinking a new discovery shaft and fixing new boundaries in the same manner and to same extent as is required in making a new location, or the locator may sink the original discovery shaft ten feet deeper than it was at date of commencement of such relocation, and shall erect new or make the old monuments the same as originally required. In either case a new location monument shall be erected, and the location certificate shall state if the whole or any part of the new location is located as abandoned property.

SECTION 12. This Act shall take effect and be in force from and after July 1st, 1895.

SECTION 13. All Acts and parts of Acts in conflict with this Act are hereby repealed.



The above diagram is to give the locator a general idea of plan of location under the new law. Your discovery shaft can be in the center of claim or any distance from from either end you desire. In the diagram we have placed it 500 feet from one end and 1000 feet from the other. In description be careful to state locality of claim with reference to some natural object, or permanent monument, as will identify the claim.

TERRITORY OF ARIZONA,
..... ss.
County of.....

..... County Recorder in and for the County and Territory aforesaid, do hereby certify that the within instrument was filed for record at..... o'clock..... M., on this..... day of..... 189....., and duly recorded in Book No..... of..... Records of..... County, Arizona, at pages.....

..... County Recorder

WITNESS my hand and official seal the day and year first above written.

..... County Recorder

Notice of Location.
Black Hills
 QUABEZ CLAIM
 By John Curkes
 John Curkes
 John & M. Bride

DATED.....

Filed and recorded at request of
 John Curkes

Dec 26 A. D. 1899
 at 3:30 o'clock P. M.
 Book 59 of Mines

Pages 55-56
 RECORDS OF NAVAJO COUNTY, ARIZONA,
 County Recorder.
 By E. J. Curran
 Deputy Recorder.

NO. 110. HEERMANS STATIONERY CO., TUCSON, ARIZONA

Notice of Mining Location.

QUARTZ CLAIM.

To All Whom It May Concern:

This mining claim, the name of which is the Tough nut Mining Claim situate on lands belonging to the United States of America, and in which there are valuable mineral interests was entered upon and located for the purpose of exploration and purchase by

John Burkes, W. Kendall and John C. M. Pride

the undersigned on the 5 day of Oct. 1899

The length of this claim is 1000 feet, and 750 feet in a N 26° 30' W direction and 750 feet in a S 26° 30' E direction from

the center of the discovery shaft, at which this notice is posted, lengthwise of the claim, together with 900 feet in width of the surface grounds, on each side of the center of said claim. The general course of the lode deposit and premises is from the North West to the South East.

The claim is situated and located in the Black Hills Mining District, in Yavapai County, in the Territory of Arizona, about 9 miles in a Southerly direction from Lauder's Station

The surface boundaries of the claim are marked upon the ground as follows: Beginning at Post and Monument of Stone

at a point in a N 26° 30' W direction 750 feet from the discovery shaft (at which this notice is posted), being in the center of the North end line of said claim; thence S 63° 30' W 900 feet to a Post and Monument of Stone, being the North West corner of said claim; thence S 26° 30' E 750 feet to a Post and Monument of Stone at the center of the West side line of said claim; thence S 26° 30' E 750 feet to a Post and Monument of Stone being at the South West corner of said claim; thence N 63° 30' E 900 feet to a Post and Monument of Stone at the center of the South end of said claim; thence N 63° 30' E 900 feet to a Post and Monument of Stone being at the South East corner of said claim; thence N 26° 30' W 750 feet to a Post and Monument of Stone being at the center of the East side line of said claim; thence N 26° 30' W 750 feet to a Post and Monument of Stone at the North East corner of said claim; thence S 63° 30' W 900 feet to the place of beginning.

All done under the provisions of Chapter Six, of Title XXXII, of the Revised Statutes of the United States, and of an Act of the General Assembly of Arizona, entitled "An Act Concerning Mines," approved March 20th, 1895.

Dated and posted on the ground this 5 day of Oct. 1899

John Burkes
W. Kendall
John C. M. Pride

An Act Concerning Mines.

Be it Enacted by the Legislative Assembly of the Territory of Arizona:

SECTION 1. Every notice of location of a mining claim shall contain: First, the name of the claim located; second, the name of the locator; third, the date of location; fourth, the number of feet in length of said claim and the number of feet claimed on each side of the center of the discovery shaft, lengthwise of the claim; fifth, the general course of the lode deposit or premises located; sixth, the locality of the claim with reference to some natural object, or permanent monument, as will identify the claim.

SECTION 2. All mining locations hereafter located, the certificate of location of which shall not contain: First, the name of the lode or premises; second, the name of the locator or locators; third, the date of location; fourth, the number of feet in length of said claim and the number of feet claimed on each side of the center of the discovery shaft, lengthwise of the claim; fifth, the general course of the lode or premises, as near as may be; sixth, the locality of the claim with reference to some natural object, or permanent monument, as will identify the claim, shall be void.

SECTION 3. Before filing such location certificate with the County Recorder of the proper County, the discoverer shall locate his claim by: First, sinking a discovery shaft upon the premises so claimed, to a depth of at least ten feet from the lowest part of the rim of such shaft at the surface and deeper if necessary, until there is shown by such work a lode deposit of mineral in place; second, by posting at the point of discovery, on the surface, a plain sign or notice substantially conforming to the location certificate; third, by marking such claim or premises on the ground so that its boundaries can be readily traced.

SECTION 4. Such surface boundaries shall be marked by Eight substantial Posts projecting at least Three Feet Above the Surface of the Ground, or by substantial Stone Monuments at least Three Feet High, to wit: One at each corner of said claim, and one at the center of each end and side line thereof.

SECTION 5. Any open-cut, cross-cut, adit or tunnel which shall be made as above provided for, as a part of the location of a mining claim, and which shall be equal in amount of work to a shaft ten feet deep and four feet wide by six feet long, and which shall cut a lode or mineral in place at the depth of ten feet from the surface, shall be equivalent, as a discovery work, to a shaft sunk from the surface.

SECTION 6. The discoverer shall have ninety days from the date of discovering the lode and the posting of the notice thereon, to perform said discovery work thereon.

SECTION 7. If at any time the locator of any mining claim heretofore or hereafter located, or his assigns, shall learn that his original certificate was defective, or that the requirements of the law had not been complied with before filing, or shall be desirous of changing his surface boundaries, or of taking in any additional ground which is subject to location, or in case the original certificate was made prior to the passage of this law, and he shall be desirous of securing the benefits of this Act, such locator or his assigns, may file an amended certificate of location subject to the provisions of this Act, regarding the making of new locations.

SECTION 8. The amount of assessment, or representation, work or improvements to be done or made during each year, after the completion of the location as heretofore provided, and the time for doing the same, shall be as provided by the laws of the United States.


SECTION 9. Within three months after the expiration of the period of time fixed for the performance of annual labor or the making of improvements upon any mining claims or premises, the person on whose behalf such work or improvement was made, or some person for him, knowing the facts, may make and record in the office of the County Recorder of the county wherein such claim is situated an affidavit in substance as follows:

TERRITORY OF ARIZONA,
 County of Yavapai ss.
 I, John Burkes, being duly sworn deposes and says, that he is a citizen of the United States, and more than 21 years of age, and resides at County, Arizona Territory, and is personally acquainted with the mining claim and premises located and known as mining claim or lode, situated in Mining District, County of Arizona Territory, the notice of location of which premises is recorded in the office of the County Recorder of said county, in Book of Records of Mines, at page that between the day of A. D. 189 and the day of A. D. 189 dollars worth of work and improvements were done and performed upon said premises or lode, not including the location work of said claim. Such work and improvements were made by and at the expense of owners of said premises for the purpose of complying with the law of the United States pertaining to assessments or annual work, and (here name the miners or men who worked upon the claim in doing the work) were the men employed by said owner and who labored upon said premises and who did said work and improvements, and said work so done upon said premises is described as follows, to-wit: (Here describe the work done.)
 Subscribed and sworn to before me this day of 189
 Notary Public.

[SEAL]
SECTION 10. Such affidavits when so recorded shall be prima facie evidence of the performance of such labor or the making of such improvements, and said original affidavits after it has been recorded, or a certified copy of record of same, shall be received as evidence accordingly by all the Courts of this Territory.

SECTION 11. The relocation of forfeited or abandoned lode claims shall only be made by sinking a new discovery shaft and fixing new boundaries in the same manner and to same extent as is required in making a new location; or the relocater may sink the original discovery shaft ten feet deeper than it was at date of commencement of such relocation, and shall erect new or make the old monuments the same as originally required. In either case a new location monument shall be erected, and the location certificate shall state if the whole or any part of the new location is located as abandoned property.

SECTION 12. This Act shall take effect and be in force from and after July 1st, 1895.
SECTION 13. All Acts and parts of Acts in conflict with this Act are hereby repealed.



The above diagram is to give the locator a general idea of plan of location under the new law. Your discovery shaft can be in the center of claim or any distance from from either end you desire. In the diagram we have placed it 500 feet from one end and 1000 feet from the other. In description be careful to state locality of claim with reference to some natural object, or permanent monument, as will identify the claim.

TERRITORY OF ARIZONA,
 County of Yavapai ss.
 I, John Burkes, County Recorder in and for the County and Territory aforesaid, do hereby certify that the within instrument was filed for record at o'clock M., on this day of 189 and duly recorded in Book No. of Records of County, Arizona, at pages
 WITNESS my hand and official seal the day and year first above written.

County Recorder

Notice of Location.
 QUARTZ CLAIM
Touch nittalls
Dr. John Burkes
W. A. Kewel
John & W. Price
 DATED
 Filed and recorded at request of John Burkes
Nov. 26 A. D. 1899
 at 3:30 o'clock P. M.
 Book 52 of Mines
 Pages 60
 RECORDS OF YAVAPAI COUNTY, ARIZONA
 By W. S. Johnson County Recorder.
E. G. Stewart Deputy Recorder.
 NO. 110. HEERMANS STATIONERY CO., TUCSON, ARIZONA

1 copy and indexed
 2-1100

Notice of Mining Location.

QUARTZ CLAIM.

To All Whom It May Concern:

"Portland"

This mining claim, the name of which is the Portland Mining Claim situate on lands belonging to the United States of America, and in which there are valuable mineral deposits was entered upon and located for the purpose of exploration and purchase by

John Purkes, H A Kendall and John G McBride

on the 24th day of Sept. 1899

The length of this claim is 1500 feet, and 750 claim 750 feet in a N 26° 30' W direction and 750 feet in a S 26° 30' E direction from

the center of the discovery shaft, at which this notice is posted, lengthwise of the claim, together with 300 feet in width of the surface grounds, on each side of the center of said claim. The general course of the lode deposit and premises is from the North West to the South East

The claim is situated and located in the Black Hills Mining District, in Yavapai County, in the Territory of Arizona, about 9 miles in a Southerly direction from Sanders Station in Yavapai Canon.

The surface boundaries of the claim are marked upon the ground as follows: Beginning at Post and Monument

at a point in a N 26° 30' W direction 750 feet from the discovery shaft (at which this notice is posted), being in the center of the North end line of said claim; thence S 63° 30' W 300 feet to a Post & Monument of stone, being the North West corner of said claim; thence S 26° 30' E 750 feet to a Post & Monument of stone at the center of the West side line of said claim; thence S 26° 30' E 750 feet to a Post & Monument being at the South West corner of said claim; thence N 63° 30' E 300 feet to a Post & Monument of stone at the center of the South end of said claim; thence N 63° 30' E 300 feet to a Post & Monument of stone, being at the South East corner of said claim; thence N 26° 30' W 750 feet to a Post & Monument of stone being at the center of the East side line of said claim; thence N 26° 30' W 750 feet to a Post & Monument of stone at the North East corner of said claim; thence S 63° 30' W 300 feet to the place of beginning.

All done under the provisions of Chapter Six, of Title XXXII, of the Revised Statutes of the United States, and of an Act of the General Assembly of Arizona, entitled "An Act Concerning Mines," approved March 20th, 1895.

Dated and posted on the ground this 24th day of Sept. 1899

John Purkes
H A Kendall
John G McBride

An Act Concerning Mines.

Be it Enacted by the Legislative Assembly of the Territory of Arizona:

SECTION 1. Every notice of location of a mining claim shall contain: First, the name of the claim located; second, the name of the locator; third, the date of location; fourth, the number of feet in length of said claim and the number of feet claimed on each side of the center of the discovery shaft, lengthwise of the claim; fifth, the general course of the lode deposit or premises located; sixth, the locality of the claim with reference to some natural object, or permanent monument, as will identify the claim.

SECTION 2. All mining locations hereafter located, the certificate of location of which shall not contain: First, the name of the lode or premises; second, the name of the locator or locators; third, the date of location; fourth, the number of feet in length of said claim and the number of feet claimed on each side of the center of the discovery shaft, lengthwise of the claim; fifth, the general course of the lode or premises, as near as may be; sixth, the locality of the claim with reference to some natural object, or permanent monument, as will identify the claim, shall be void.

SECTION 3. Before filing such location certificate with the County Recorder of the proper County, the discoverer shall locate his claim by: First, sinking a discovery shaft upon the premises so claimed, to a depth of at least ten feet from the lowest part of the rim of such shaft at the surface and deeper if necessary, until there is shown by such work a lode deposit of mineral in place; second, by posting at the point of discovery, on the surface, a plain sign or notice substantially conforming to the location certificate; third, by marking such claim or premises on the ground so that its boundaries can be readily traced.

SECTION 4. Such surface boundaries shall be marked by Eight substantial Posts projecting at least Three Feet Above the Surface of the Ground, or by substantial Stone Monuments at least Three Feet High, to wit: One at each corner of said claim, and one at the center of each end and side thereof.

SECTION 5. Any open-cut, cross-cut, adit or tunnel which shall be made as above provided for, as a part of the location of a mining claim, and which shall be equal in amount of work to a shaft ten feet deep and four feet wide by six feet long, and which shall cut a lode or mineral in place at the depth of ten feet from the surface, shall be equivalent, as a discovery work, to a shaft sunk from the surface.

SECTION 6. The discoverer shall have ninety days from the date of discovering the lode and the posting of the notice thereon, to perform said discovery work thereon.

SECTION 7. If at any time the locator of any mining claim heretofore, or hereafter located, or his assigns, shall learn that his original certificate was defective, or that the requirements of the law had not been complied with before filing, or shall be desirous of changing his surface boundaries, or of taking in any additional ground which is subject to location, or in case the original certificate was made prior to the passage of this law, and he shall be desirous of securing the benefits of this Act, such locator or his assigns, may file an amended certificate of location subject to the provisions of this Act, regarding the making of new locations.

SECTION 8. The amount of assessment, or representation, work or improvements to be done or made during each year, after the completion of the location as heretofore provided, and the time for doing the same, shall be as provided by the laws of the United States.

SECTION 9. Within three months after the expiration of the period of time fixed for the performance of annual labor or the making of improvements upon any mining claims or premises, the person on whose behalf such work or improvement was made, or some person for him knowing the facts, may make and record in the office of the County Recorder of the county wherein such claim is situated an affidavit in substance as follows:


TERRITORY OF ARIZONA, ss.
 County of YAVAPAI,
 I, John R. Switke, being duly sworn deposes and says, that he is a citizen of the United States, and more than 21 years of age, and resides at in County, Arizona Territory, and is personally acquainted with the mining claim and premises located and known as Quartz Claim, situated in Yavapai Mining District, County of Yavapai, Arizona Territory, the notice of location of which premises is recorded in the office of the County Recorder of said county, in Book 330 of Records of Mines, at Page 94 that between the 27th day of September, A. D. 1899, and the 27th day of September, A. D. 1899, at least 1000 dollars worth of work and improvements were done and performed upon said premises or lode, not including the location work of said claim. Such work and improvements were made by and at the expense of John R. Switke, owners of said premises for the purpose of complying with the law of the United States pertaining to assessments or annual work, and (here name the miners or men who worked upon the claim in doing the work) were the men employed by said owner, and who labored upon said premises and who did said work and improvements, and said work so done upon said premises is described as follows to-wit: (Here describe the work done.)
 Subscribed and sworn to before me this 27th day of September, 1899.

Notary Public.

[SEAL] **SECTION 10.** Such affidavit when so recorded shall be prima facie evidence of the performance of such labor or the making of such improvements, and said original affidavit after it has been recorded, or a certified copy of a record of same, shall be received as evidence accordingly by all the Courts of this Territory.

SECTION 11. The relocation of forfeited or abandoned lode claims shall only be made by sinking a new discovery shaft and fixing new boundaries in the same manner and to same extent as is required in making a new location; or the locator may sink the original discovery shaft ten feet deeper than it was at date of commencement of such relocation, and shall erect new or make the old monuments the same as originally required. In either case a new location monument shall be erected, and the location certificate shall state if the whole or any part of the new location is located as abandoned property.

SECTION 12. This Act shall take effect and be in force from and after July 1st, 1895.
SECTION 13. All Acts and parts of Acts in conflict with this Act are hereby repealed.



The above diagram is to give the locator a general idea of plan of location under the new law. Your discovery shaft can be in the center of claim or any distance from from either end you desire. In the diagram we have placed it 500 feet from one end and 1000 feet from the other. In description be careful to state locality of claim with reference to some natural object, or permanent monument, as will identify the claim.

TERRITORY OF ARIZONA, ss.
 County of YAVAPAI,
 I, John R. Switke, County Recorder in and for the County and Territory aforesaid, do hereby certify that the within instrument was filed for record at 10 o'clock P.M., on this 27th day of September, 1899, and duly recorded in Book No. 330 of Records of Mines County, Arizona, at pages 94.
 WITNESS my hand and official seal the day and year first above written.

County Recorder

Notice of Location.

QUARTZ CLAIM "Portland"

By John R. Switke
 John R. Switke
 John R. Switke

DATED Sept 27 - 1899

Filed and recorded at request of

John R. Switke

Book No. 330
 at 10 o'clock P. M.
 A. D. 1899

Book 330 of Mines

Pages 94

RECORDS OF YAVAPAI COUNTY, ARIZONA.
 W. P. Swanson

County Recorder.

By E. G. Querry
 Deputy Recorder.

Notice of Mining Location.

QUARTZ CLAIM.

To All Whom It May Concern:

This mining claim, the name of which is the "Ash Creek"

Mining Claim situate on lands belonging to the United States of America, and in which there are valuable mineral deposits was entered upon and located for the purpose of exploration and purchase by

John Purkes, Bakerdall and John E. McBride

we undersigned on the 5 day of Oct, 1899

The length of this claim is 1500 feet,

and 750 feet

in a N 26° 30' W direction and 750

feet in a S 26° 30' E direction from

the center of the discovery shaft, at which this notice is posted, lengthwise of the claim, together with

300 feet in width of the surface grounds, on each side of the center of said

claim. The general course of the lode deposit and premises is from the North West

to the South East

The claim is situated and located in the Black Hills Mining District, in

Yavapai County, in the Territory of Arizona, about 3 miles

in a Southerly direction from Sanders Station

in Yaeger Canyon

The surface boundaries of the claim are marked upon the ground as follows: Beginning at Post

and Monument of Stone

at a point in a N 26° 30' W direction 750 feet from

the discovery shaft (at which this notice is posted), being in the center of the North

end line of said claim; thence S 63° 30' W 300 feet to a Post and

Monument of Stone, being the North West corner of said claim; thence

S 26° 30' E 750 feet to a Post & Monument of Stone at the center of

the West side line of said claim; thence S 26° 30' E 750

feet to a Post & Monument of Stone being at the South West corner of said

claim; thence N 63° 30' E 300 feet to a Post & Monument of Stone

at the center of the South end of said claim; thence N 63° 30' E 300

feet to a Post & Monument of Stone, being at the South East

corner of said claim; thence N 26° 30' W 750 feet to a Post & Monument

of Stone being at the center of the East side line of said claim;

thence N 26° 30' W 750 feet to a Post & Monument of Stone at

the North East corner of said claim; thence S 63° 30' W 300

feet to the place of beginning.

All done under the provisions of Chapter Six, of Title XXXII, of the Revised Statutes of the United States, and of an Act of the General Assembly of Arizona, entitled "An Act Concerning Mines," approved March 20th, 1895.

Dated and posted on the ground this 5 day of Oct, 1899

John Purkes
Bakerdall
John E. McBride

An Act Concerning Mines.

Be it Enacted by the Legislative Assembly of the Territory of Arizona:

SECTION 1. Every notice of location of a mining claim shall contain: First, the name of the claim located; second, the name of the locator; third, the date of location; fourth, the number of feet in length of said claim and the number of feet claimed on each side of the center of the discovery shaft, lengthwise of the claim; fifth, the general course of the lode deposit or premises located; sixth, the locality of the claim with reference to some natural object, or permanent monument, as will identify the claim.

SECTION 2. All mining locations hereafter located, the certificate of location of which shall not contain: First, the name of the lode or premises; second, the name of the locator or locators; third, the date of location; fourth, the number of feet in length of said claim and the number of feet claimed on each side of the center of the discovery shaft, lengthwise of the claim; fifth, the general course of the lode or premises, as near as may be; sixth, the locality of the claim with reference to some natural object, or permanent monument, as will identify the claim, shall be void.

SECTION 3. Before filing such location certificate with the County Recorder of the proper County, the discoverer shall locate his claim by: First, sinking a discovery shaft upon the premises so claimed, to a depth of at least ten feet from the lowest part of the rim of such shaft at the surface and deeper if necessary, until there is shown by such work a lode deposit of mineral in place; second, by posting at the point of discovery, on the surface, a plain sign or notice substantially conforming to the location certificate; third, by marking such claim or premises on the ground so that its boundaries can be readily traced.

SECTION 4. Such surface boundaries shall be marked by Eight substantial Posts projecting at least Three Feet Above the Surface of the Ground, or by substantial Stone Monuments at least Three Feet High, to wit: One at each corner of said claim, and one at the center of each end and side line thereof.

SECTION 5. Any open-cut, cross-cut, adit or tunnel which shall be made as above provided for, as a part of the location of a mining claim, and which shall be equal in amount of work to a shaft ten feet deep and four feet wide by six feet long, and which shall cut a lode or mineral in place at the depth of ten feet from the surface, shall be equivalent, as a discovery work, to a shaft sunk from the surface.

SECTION 6. The discoverer shall have ninety days from the date of discovering the lode and the posting of the notice thereon, to perform said discovery work thereon.

SECTION 7. If at any time the locator of any mining claim heretofore or hereafter located, or his assigns, shall learn that his original certificate was defective, or that the requirements of the law had not been complied with before filing, or shall be desirous of changing his surface boundaries, or of taking in any additional ground which is subject to location, or in case the original certificate was made prior to the passage of this law, and he shall be desirous of securing the benefits of this Act, such locator or his assigns, may file an amended certificate of location subject to the provisions of this Act, regarding the making of new locations.

SECTION 8. The amount of assessment, or representation, work or improvements to be done or made during each year, after the completion of the location as heretofore provided, and the time for doing the same, shall be as provided by the laws of the United States.

SECTION 9. Within three months after the expiration of the period of time fixed for the performance of annual labor or the making of improvements upon any mining claims or premises, the person on whose behalf such work of improvement was made, or some person for him, knowing the facts, may make and record in the office of the County Recorder of the county wherein such claim is situated an affidavit in substance as follows:

TERRITORY OF ARIZONA,
 County, ss.
 being duly sworn deposes and says, that he is a citizen of the United States, and more than 21 years of age, and resides at County, Arizona Territory, and is personally acquainted with the mining claim and premises located and known as mining claim or lode, situated in Mining District, County of Arizona Territory, the notice of location of which premises is recorded in the office of the County Recorder of said county, in Book of Records of Mines, at page that between the day of A. D. 189..... and the day of A. D. 189..... at least dollars worth of work and improvements were done and performed upon said premises or lode, not including the location work of said claim. Such work and improvements were made by and at the expense of owners of said premises for the purpose of complying with the law of the United States pertaining to assessments or annual work, and (here name the miners or men who worked upon the claim in doing the work) were the men employed by said owner and who labored upon said premises and who did said work and improvements, and said work so done upon said premises is described as follows, to-wit: (Here describe the work done.)
 (Signature)

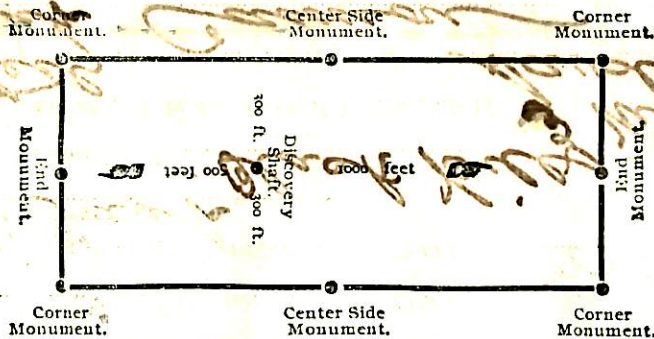
Subscribed and sworn to before me, this day of 189.....

 Notary Public.

[SEAL] **SECTION 10.** Such affidavit when so recorded shall be prima facie evidence of the performance of such labor or the making of such improvements, and said original affidavit after it has been recorded, or a certified copy of record of same, shall be received as evidence accordingly by all the Courts of this Territory.

SECTION 11. The relocation of forfeited or abandoned lode claims shall only be made by sinking a new discovery shaft and fixing new boundaries in the same manner and to same extent as is required in making a new location; or the relocater may sink the original discovery shaft ten feet deeper than it was at date of commencement of such relocation, and shall erect new or make the old monuments the same as originally required. In either case a new location monument shall be erected, and the location certificate shall state if the whole or any part of the new location is located as abandoned property.

SECTION 12. This Act shall take effect and be in force from and after July 1st, 1895.
SECTION 13. All Acts and parts of Acts in conflict with this Act are hereby repealed.



The above diagram is to give the locator a general idea of plan of location under the new law. Your discovery shaft can be in the center of claim or any distance from from either end you desire. In the diagram we have placed it 500 feet from one end and 1000 feet from the other. In description be careful to state locality of claim with reference to some natural object, or permanent monument, as will identify the claim.

TERRITORY OF ARIZONA,
 County of ss.
 County Recorder in and for the County and Territory aforesaid, do hereby certify that the within instrument was filed for record at o'clock M., on this day of 189....., and duly recorded in Book No. of Records of County, Arizona, at pages
 WITNESS my hand and official seal the day and year first above written.

County Recorder

Notice of Location.
 QUARTZ CLAIM:
"Ash Creek"
 By John Bunker
 John A. Kendall
 John & McQuinn

DATED 189.....

Filed and recorded at request of
 John Bunker

Dec. 26" A. D. 1899.
 at 3:30 o'clock P. M.
 Book 53 of Mines
 Page 22

RECORDS OF YAVAPAI COUNTY, ARIZONA.
 County Recorder.
 By C. B. Overton
 Deputy Recorder.

NO. 110. HEERMANS STATIONERY CO., TUCSON, ARIZONA

9 - chg -

Notice of Mining Location.

QUARTZ CLAIM.

To All Whom It May Concern:

"McKinley"

This mining claim, the name of which is the Mining Claim situate on lands belonging to the United States of America, and in which there are valuable mineral deposits was entered upon and located for the purpose of exploration and purchase by

John Surker, H.A. Kendall and John G. Mc Bride.

the undersigned on the 24th day of Sept. 1899

The length of this claim is 1500 feet, and the claim 750 feet in a N. 26° 30' W. direction and 750 feet in a S. 26° 30' E. direction from

the center of the discovery shaft, at which this notice is posted, lengthwise of the claim, together with 300 feet in width of the surface grounds, on each side of the center of said claim. The general course of the lode deposit and premises is from the North West to the South East.

The claim is situated and located in the Black Hills Mining District, in Yavapai County, in the Territory of Arizona, about 2 miles in a South West direction from Sanders Station in Yaeger Canon.

The surface boundaries of the claim are marked upon the ground as follows: Beginning at North End Center

at a point in a N. 26° 30' W. direction 750 feet from the discovery shaft (at which this notice is posted), being in the center of the North end line of said claim; thence S. 63° 30' W. 300 feet to a Post & Monument of Stone, being the North West corner of said claim; thence S. 26° 30' E. 750 feet to a Post & Monument of Stone at the center of the South West side line of said claim; thence S. 26° 30' E. 750 feet to a Post & Monument of Stone being at the South West corner of said claim; thence N. 63° 30' E. 300 feet to a Post & Monument of Stone at the center of the South end of said claim; thence N. 63° 30' E. 300 feet to a Post & Monument of Stone, being at the South East corner of said claim; thence N. 26° 30' W. 750 feet to a Post and Mon. of Stone being at the center of the East side line of said claim; thence N. 26° 30' W. 750 feet to a Post & Monument of Stone at the North East corner of said claim; thence S. 63° 30' W. 300 feet to the place of beginning.

All done under the provisions of Chapter Six, of Title XXXII, of the Revised Statutes of the United States, and of an Act of the General Assembly of Arizona, entitled "An Act Concerning Mines," approved March 20th, 1895.

Dated and posted on the ground this 24th day of September 1899

John Surker
H.A. Kendall
J.G. Mc Bride

An Act Concerning Mines.

Be it Enacted by the Legislative Assembly of the Territory of Arizona:

SECTION 1. Every notice of location of a mining claim shall contain: First, the name of the claim located; second, the name of the locator; third, the date of location; fourth, the number of feet in length of said claim and the number of feet claimed on each side of the center of the discovery shaft, lengthwise of the claim; fifth, the general course of the lode deposit or premises located; sixth, the locality of the claim with reference to some natural object, or permanent monument, as will identify the claim.

SECTION 2. All mining locations hereafter located, the certificate of location of which shall not contain: First, the name of the lode or premises; second, the name of the locator or locators; third, the date of location; fourth, the number of feet in length of said claim and the number of feet claimed on each side of the center of the discovery shaft, lengthwise of the claim; fifth, the general course of the lode or premises, as near as may be; sixth, the locality of the claim with reference to some natural object, or permanent monument, as will identify the claim, shall be void.

SECTION 3. Before filing such location certificate with the County Recorder of the proper County, the discoverer shall locate his claim by: First, sinking a discovery shaft upon the premises so claimed, to a depth of at least ten feet from the lowest part of the rim of such shaft at the surface and deeper if necessary, until there is shown by such work a lode deposit of mineral in place; second, by posting at the point of discovery, on the surface, a plain sign or notice substantially conforming to the location certificate; third, by marking such claim or premises on the ground so that its boundaries can be readily traced.

SECTION 4. Such surface boundaries shall be marked by Eight substantial Posts projecting at least Three Feet Above the Surface of the Ground, or by substantial Stone Monuments at least Three Feet High, to wit: One at each corner of said claim, and one at the center of each end and side line thereof.

SECTION 5. Any open-cut, cross-cut, adit or tunnel which shall be made as above provided for, as a part of the location of a mining claim, and which shall be equal in amount of work to a shaft ten feet deep and four feet wide by six feet long, and which shall cut a lode or mineral in place at the depth of ten feet from the surface, shall be equivalent, as a discovery work, to a shaft sunk from the surface.

SECTION 6. The discoverer shall have ninety days from the date of discovering the lode and the posting of the notice thereon, to perform said discovery work thereon.

SECTION 7. If at any time the locator of any mining claim heretofore or hereafter located, or his assigns, shall learn that his original certificate was defective, or that the requirements of the law had not been complied with before filing, or shall be desirous of changing his surface boundaries, or of taking in any additional ground which is subject to location, or in case the original certificate was made prior to the passage of this law, and he shall be desirous of securing the benefits of this Act, such locator or his assigns, may file an amended certificate of location subject to the provisions of this Act, regarding the making of new locations.

SECTION 8. The amount of assessment, or representation, work or improvements to be done or made during each year, after the completion of the location as heretofore provided, and the time for doing the same, shall be as provided by the laws of the United States.

SECTION 9. Within three months after the expiration of the period of time fixed for the performance of annual labor or the making of improvements upon any mining claims or premises, the person on whose behalf such work or improvement was made, or some person for him knowing the facts, may make and record in the office of the County Recorder of the county wherein such claim is situated an affidavit in substance as follows:

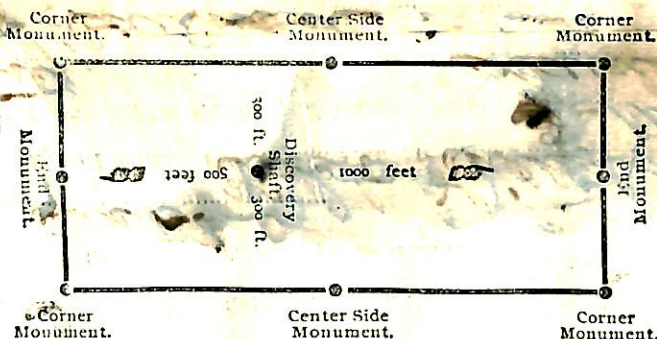
TERRITORY OF ARIZONA } ss.
 County of being duly sworn deposes and says that he is a citizen of the United States, and more than 21 years of age, and resides at in County, Arizona Territory, and is personally interested in the mining claim and premises located and known as Mining Claim or lode, situated in Mining District, County of Arizona Territory, the notice of location of which premises is recorded in the office of the County Recorder of said county, in Book of Records of Mines, at that between the day of A. D. 189..... and the day of A. D. 189..... at least dollars worth of work and improvements were done and performed upon said premises or lode, not including the location work of said claim. Such work and improvements were made by and at the expense of owners of said premises for the purpose of complying with the law of the United States pertaining to assessments or annual work, and (here name the miners or men who worked upon the claim in doing the work) were the men employed by said owner and who labored upon said premises and who did said work and improvements, and said work so done upon said premises is described as follows: (Here describe the work done.)

Subscribed and sworn to before me this day of 189.....
 Notary Public.

[SEAL] **SECTION 10.** Such affidavit when so recorded shall be prima facie evidence of the performance of such labor or the making of such improvements, and said original affidavit after it has been recorded, or a certified copy of record of same, shall be received as evidence accordingly by all the Courts of this Territory.

SECTION 11. The relocation of forfeited or abandoned lode claims shall only be made by sinking a new discovery shaft and fixing new boundaries in the same manner and to same extent as is required in making a new location; or the relocater may sink the original discovery shaft ten feet deeper than it was at date of commencement of such relocation, and shall erect new or make the old monuments the same as originally required. In either case a new location monument shall be erected, and the location certificate shall state if the whole or any part of the new location is located as abandoned property.

SECTION 12. This Act shall take effect and be in force from and after July 1st, 1895.
SECTION 13. All Acts and parts of Acts in conflict with this Act are hereby repealed.



The above diagram is to give the locator a general idea of plan of location under the new law. Your discovery shaft can be in the center of claim or any distance from from either end you desire. In the diagram we have placed it 300 feet from one end and 1000 feet from the other. In description be careful to state locality of claim with reference to some natural object, or permanent monument, as will identify the claim.

TERRITORY OF ARIZONA } ss.
 County of County Recorder in and for the County and Territory aforesaid, do hereby certify that the within instrument was filed for record at o'clock M., on this day of 189....., and duly recorded in Book No. of Records of County, Arizona, at pages
 WITNESS my hand and official seal the day and year first above written.

County Recorder

Notice of Location.
 " QUARTZ CLAIM. "
 " Mc Kewley "
 By John C. Curkes
 John C. Curkes
 DATED Sept 24 1899
 Filed and recorded at request of
 John C. Curkes
 A. D. 1899
 at 3:30 o'clock P. M.
 Book 53 of Mines
 Pages 619
 RECORDS OF YAVAPAI COUNTY, ARIZONA
 W. S. Johnson
 County Recorder.
 By Ed. G. Gentry
 Deputy Recorder.
 NO. 110. HEERMANS STATIONERY CO., TUCSON, ARIZONA

Received -
 Indexed.

Notice of Mining Location.

QUARTZ CLAIM.

To All Whom It May Concern:

This mining claim, the name of which is the "Route Crest"
Mining Claim situate on lands belonging to the United States of America, and in which there are valuable mineral
deposits was entered upon and located for the purpose of exploration and purchase by

John, Burkles, H. A. Kendall and
J. S. McBride

on and signed on the 24th day of Sept., 1899

The length of this claim is 1500 feet,
and 750 claim 750 feet
in a N 26° 30' E W direction and 750
feet in a S 26° 30' E direction from

the center of the discovery shaft, at which this notice is posted, lengthwise of the claim, together with
300 feet in width of the surface grounds, on each side of the center of said
claim. The general course of the lode deposit and premises is from the North West
to the South East

The claim is situated and located in the Black Hills Mining District, in
Yavapai County, in the Territory of Arizona, about 3 miles
in a Southerly direction from Saunders Station
in Yaeger's Canon

The surface boundaries of the claim are marked upon the ground as follows: Beginning at North
End center

at a point in a N 26° 30' W direction 750 feet from
the discovery shaft (at which this notice is posted), being in the center of the North
end line of said claim; thence S 63° 30' W - 300 feet to a Post & Monument
of Stone being the North West corner of said claim; thence
S 26° 30' E - 750 feet to a Post & Monument of Stone at the center of
the West side line of said claim; thence S 26° 30' E - 750
feet to a Post & Monument being at the South West corner of said
claim; thence N 63° 30' E - 300 feet to a Post and Monument of Stone
at the center of the South end of said claim; thence N 63° 30' E - 300
feet to a Post & Monument being at the South East
corner of said claim; thence N 26° 30' W - 750 feet to a Post & Monument
of Stone being at the center of the East side line of said claim;
thence N 26° 30' W - 750 feet to a Post & Monument of Stone at
the North East corner of said claim; thence S 63° 30' W - 300
feet to the place of beginning.

All done under the provisions of Chapter Six, of Title XXXII, of the Revised Statutes of the United States, and of
an Act of the General Assembly of Arizona, entitled "An Act Concerning Mines," approved March 20th, 1895.

Dated and posted on the ground this 24th day of Sept., 1899

John Burkles
H. A. Kendall
J. S. McBride

An Act Concerning Mines.

Be it Enacted by the Legislative Assembly of the Territory of Arizona:

SECTION 1. Every notice of location of a mining claim shall contain: First, the name of the claim located; second, the name of the locator; third, the date of location; fourth, the number of feet in length of said claim and the number of feet claimed in each side of the center of the discovery shaft, lengthwise of the claim; fifth, the general course of the lode, deposit or premises located; sixth, the locality of the claim with reference to some natural object, or permanent monument, as will identify the claim.

SECTION 2. All mining locations hereafter located, the certificates of location of which shall not contain: First, the name of the lode or premises; second, the name of the locator or locators; third, the date of location; fourth, the number of feet in length of said claim and the number of feet claimed on each side of the center of the discovery shaft, lengthwise of the claim; fifth, the general course of the lode or premises, as near as may be; sixth, the locality of the claim with reference to some natural object, or permanent monument, as will identify the claim, shall be void.

SECTION 3. Before filing such location certificate with the County Recorder of the proper County, the discoverer shall locate his claim by: First, sinking a discovery shaft upon the premises so claimed, to a depth of at least ten feet from the lowest part of the rim of such shaft to the surface and deeper if necessary, until there is shown by such work a lode deposit of mineral in place; second, by posting at the point of discovery on the surface, a plain sign or notice substantially conforming to the location certificate; third, by marking such claim or premises on the ground so that its boundaries can be readily traced.

SECTION 4. Such surface boundaries shall be marked by Eight substantial Posts projecting at least Three Feet Above the Surface of the Ground, or by substantial Stone Monuments at least Three Feet High, to wit: One at each corner of said claim, and one at the center of each end and side line thereof.

SECTION 5. Any open-cut, cross-cut, adit or tunnel which shall be made as above provided for, as a part of the location of a mining claim, and which shall be equal in amount of work to a shaft ten feet deep and four feet wide by six feet long, and which shall cut a lode or mineral in place at the depth of ten feet from the surface, shall be equivalent, as a discovery work, to a shaft sunk from the surface.

SECTION 6. The discoverer shall have ninety days from the date of discovering the lode, and the posting of the notice thereon, to perform said discovery work thereon.

SECTION 7. If at any time the locator or locators heretofore or hereafter located, or his assigns, shall learn that his original certificate was defective, or that the requirements of the law had not been complied with, before filing or shall be desirous of changing his surface boundaries, or of taking in any additional ground which is subject to location, or in case the original certificate was made prior to the passage of this law, and he shall be desirous of securing the benefits of this Act, such locator or his assigns, may file an amended certificate of location subject to the provisions of this Act, regarding the making of new locations.

SECTION 8. The amount of assessment, or representation work or improvements to be done or made during each year, after the completion of the location as heretofore provided, and the time for doing the same, shall be as provided by the laws of the United States.

SECTION 9. Within three months after the expiration of the period of time fixed for the performance of annual labor or the making of improvements upon any mining claims or premises, the person on whose behalf such work or improvement was made, or some person for him knowing the facts, may make and record in the office of the County Recorder of the county wherein such claim is situated an affidavit in substance as follows:

TERRITORY OF ARIZONA, } ss
County, }

..... being duly sworn deposes and says, that he is a citizen of the United States and more than 21 years of age, and resides at County, Arizona Territory, and is personally acquainted with the mining claim and premises located and known as Mining District, County of Arizona Territory, the notice of location of which premises is recorded in the office of the County Recorder of said county, in Book of Records of Mines, at page that between the A. D. 189 and the day of A. D. 189 at least dollars worth of work and improvements were done and performed upon said premises or lode, not including the location work of said claim. Such work and improvements were made by and at the expense of owners of said premises for the purpose of complying with the law of the United States pertaining to assessments or annual work, and (were some the miners or men who worked upon the claim in doing the work) were the men employed by said owner and who labored upon said premises and who did said work and improvements, and said work so done upon said premises is described as follows to-wit: (Here describe the work done.)


Subscribed and sworn to before me this day of 189 (Signature)
..... Notary Public.

[SEAL] SECTION 10. Such affidavit which is recorded shall be prima facie evidence of the performance of such labor or the making of such improvement, and said original affidavit after it has been recorded, or a certified copy of record of same, shall be received as evidence accordingly by all the Courts of this Territory.

SECTION 11. The relocation of forfeited or abandoned lode claims shall only be made by sinking a new discovery shaft and fixing new boundaries in the same manner and to same extent as is required in making a new location; or the locator may sink the original discovery shaft ten feet deeper than it was at date of commencement of such relocation, and shall erect new or make the old monuments the same as originally required. In either case a new location monument shall be erected, and the location certificate shall state if the whole or any part of the new location is located as abandoned property.

SECTION 12. This Act shall take effect and be in force from and after July 1st, 1895.

SECTION 13. All Acts and parts of Acts in conflict with this Act are hereby repealed.



The above diagram is to give the locator a general idea of plan of location under the new law. Your discovery shaft can be in the center of claim or any distance from either end you desire. In the diagram we have placed it 500 feet from one end and 500 feet from the other. In description be careful to state locality of claim with reference to some natural object, or permanent monument, as will identify the claim.

TERRITORY OF ARIZONA, } ss

County of }
..... County Recorder in and for the County and Territory aforesaid, do hereby certify that the within instrument was filed for record at o'clock, M., on this day of 1895, and duly recorded in Book No.

of Records of County, Arizona, at pages
WITNESS my hand and official seal the day and year first above written.

By *John A. Currier*
John A. Currier
John A. Currier
John A. Currier

Notice of Location.
QUARTZ CLAIM
"Route 210"
By *John A. Currier*
John A. Currier
John A. Currier
John A. Currier
Dated *Sept 24* 1899
Filed and recorded at request of *John Currier*
A. D. 1899
at *330 000000 R. M.*
Book *5370 Mines*
Page *618*
By *John A. Currier*
John A. Currier
County Recorder,
Deputy Recorder,
RECORDS OF YAVAPAI COUNTY, ARIZONA
Page
Book
at
Book
Page

NO. 110. HEERMANS STATIONERY CO., TUCSON, ARIZONA.

Notice of Mining Location.

QUARTZ CLAIM.

To All Whom It May Concern:

"Le Troit"

This mining claim, the name of which is the

Mining Claim situate on lands belonging to the United States of America, and in which there are valuable mineral deposits was entered upon and located for the purpose of exploration and purchase by

John Purkes, W.A. Kendall and John J. Mc Bride

the undersigned on the 27th day of Sept. 1899

The length of this claim is 1500 feet.

and We claim 750 feet

in a N. 26° 30' W direction and 750

feet in a S 26° 30' E direction from

the center of the discovery shaft, at which this notice is posted, lengthwise of the claim, together with

300 feet in width of the surface grounds, on each side of the center of said

claim. The general course of the lode deposit and premises is from the North West

to the South East

The claim is situated and located in the Black Hills Mining District, in

Yavapai County, in the Territory of Arizona, about 3 miles

in a Southern direction from Sanders's Station

in Yaeger canon

The surface boundaries of the claim are marked upon the ground as follows: Beginning at Post and

Monument of stone at the North End

Center at a point in a N. 26° 30' W direction 750 feet from

the discovery shaft (at which this notice is posted), being in the center of the North end

end line of said claim; thence South 63° 30' W 300 feet to a Post and Monument

of stone being the North West corner of said claim; thence

N. 26° 30' E 750 feet to a Post and Monument of stone at the center of

the West side line of said claim; thence S 26° 30' E 350

feet to a Post and Monument of stone being at the South West corner of said

claim; thence N. 63° 30' E 300 feet to a Post and Monument of stone

at the center of the South end of said claim; thence N. 63° 30' E 300

feet to a Post and Monument of stone being at the South East

corner of said claim; thence N. 26° 30' W 750 feet to a Post and Monument

of stone being at the center of the East side line of said claim;

thence N. 26° 30' W 750 feet to a Post and Monument of stone at

the North East corner of said claim; thence S 63° 30' W 300

feet to the place of beginning.

All done under the provisions of Chapter Six, of Title XXXII, of the Revised Statutes of the United States, and of

an Act of the General Assembly of Arizona, entitled "An Act Concerning Mines," approved March 20th, 1895.

Dated and posted on the ground this 24th day of Sept. 1899

John Purkes
W.A. Kendall
J. J. Mc Bride

An Act Concerning Mines.

Be it Enacted by the Legislative Assembly of the Territory of Arizona:

SECTION 1. Every notice of location of a mining claim shall contain: First, the name of the claim located; second, the name of the locator; third, the date of location; fourth, the number of feet in length of said claim and the number of feet claimed on each side of the center of the discovery shaft, lengthwise of the claim; fifth, the general course of the lode deposit or premises located; sixth, the locality of the claim with reference to some natural object, or permanent monument, as will identify the claim.

SECTION 2. All mining locations hereafter located, the certificate of location of which shall not contain: First, the name of the lode or premises; second, the name of the locator or locators; third, the date of location; fourth, the number of feet in length of said claim and the number of feet claimed on each side of the center of the discovery shaft, lengthwise of the claim; fifth, the general course of the lode or premises, as near as may be; sixth, the locality of the claim with reference to some natural object, or permanent monument, as will identify the claim, shall be void.

SECTION 3. Before filing such location certificate with the County Recorder of the proper County, the discoverer shall locate his claim by: First, sinking a discovery shaft upon the premises so claimed, to a depth of at least ten feet from the lowest part of the rim of such shaft at the surface and deeper if necessary, until there is shown by such work a lode deposit of mineral in place; second, by posting at the point of discovery, on the surface, a plain sign or notice substantially conforming to the location certificate; third, by marking such claim or premises on the ground so that its boundaries can be readily traced.

SECTION 4. Such surface boundaries shall be marked by eight substantial posts projecting at least Three Feet Above the Surface of the Ground, or by substantial Stone Monuments at least Three Feet High, to wit: One at each corner of said claim, and one at the center of each end and side thereof.

SECTION 5. Any open-cut, cross-cut, adit or tunnel, which shall be made as above provided for, as a part of the location of a mining claim, and which shall be equal in amount of work to a shaft ten feet deep and four feet wide by six feet long, and which shall cut a lode or mineral in place at the depth of ten feet from the surface, shall be equivalent, as a discovery work, to a shaft sunk from the surface.

SECTION 6. The discoverer shall have ninety days from the date of discovering the lode and the posting of the notice thereon, to perform said discovery work thereon.

SECTION 7. If at any time the locator of any mining claim heretofore or hereafter located, or his assigns, shall learn that his original certificate was defective, or that the requirements of the law had not been complied with before filing, or shall be desirous of changing his surface boundaries, or of taking in any additional ground which is subject to location, or in case the original certificate was made prior to the passage of this law, and he shall be desirous of securing the benefits of this Act, such locator or his assigns, may file an amended certificate of location subject to the provisions of this Act, regarding the making of new locations.

SECTION 8. The amount of assessment, or representation, work or improvements to be done or made during each year, after the completion of the location as heretofore provided, and the time for doing the same, shall be as provided by the laws of the United States.

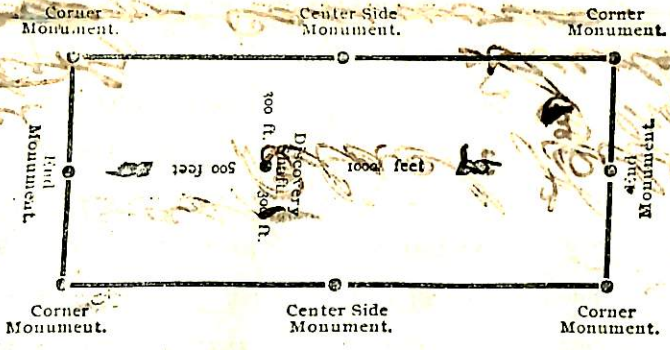
SECTION 9. Within three months after the expiration of the period of time fixed for the performance of annual labor or the making of improvements upon any mining claims or premises, the person on whose behalf such work or improvement was made, or some person for him, knowing the facts, may make and record in the office of the County Recorder of the County wherein such claim is situated an affidavit in substance as follows:

TERRITORY OF ARIZONA, ss.
 County of Yuma, being duly sworn deposes and says, that he is a citizen of the United States, and more than 21 years of age, and resides at in County, Arizona Territory, and is personally acquainted with the mining claim and premises located and known as in Mining District, County of Yuma, Arizona Territory, the notice of location of which premises is recorded in the office of the County Recorder of said county, in Book 53 of Records of Mines, at page 6, that between the 26 day of Dec. A. D. 1899 and the 30 day of Dec. A. D. 1899, at least 500 dollars worth of work and improvements were done and performed upon said premises or lode, not including the location work of said claim. Such work and improvements were made by and at the expense of John A. Churchill owners of said premises for the purpose of complying with the law of the United States pertaining to assessments or annual work, and (here name the miners or men who worked upon the claim in doing the work) were the men employed by said owner and who labored upon said premises and who did said work and improvements, and said work so done upon said premises is described as follows, to-wit: (Here describe the work done.)
 Subscribed and sworn to before me this 26th day of Dec. 1899.
 Notary Public.

[SEAL] SECTION 10. Such affidavit when so recorded shall be prima facie evidence of the performance of such labor or the making of such improvements, and said original affidavit after it has been recorded, or a certified copy of record of same, shall be received as evidence accordingly by all the Courts of this Territory.

SECTION 11. The relocation of forfeited or abandoned lode claims shall only be made by sinking a new discovery shaft and fixing new boundaries in the same manner and to same extent as is required in making a new location; or the relocater may sink the original discovery shaft ten feet deeper than it was at date of commencement of such relocation, and shall erect new or make the old monuments the same as originally required. In either case a new location monument shall be erected, and the location certificate shall state if the whole or any part of the new location is located as abandoned property.

SECTION 12. This Act shall take effect and be in force from and after July 1st, 1895.
 SECTION 13. All Acts and parts of Acts in conflict with this Act are hereby repealed.



The above diagram is to give the locator a general idea of plan of location under the new law. Your discovery shaft can be in the center of claim or any distance from from either end you desire. In the diagram we have placed it 500 feet from one end and 1000 feet from the other. In description be careful to state locality of claim with reference to some natural object, or permanent monument, as will identify the claim.

TERRITORY OF ARIZONA, ss.
 County of Yuma, do hereby certify that the within instrument was filed for record at 3:30 o'clock P.M., on this 26 day of Dec. 1899, and duly recorded in Book No. 53 of Records of Mines County, Arizona, at pages 6.
 WITNESS my hand and official seal the day and year first above written.

Notice of Location.

QUARTZ CLAIM.
"Detroit"
 By John Churchill
John A. Churchill

DATED Sept 26 1899

Filed and recorded at request of
John Churchill
Dec. 26 A. D. 1899
 at 3:30 o'clock P.M.
 Book 53 of Mines

Pages 6
 RECORDS OF YUMA COUNTY, ARIZONA.
W. S. Johnson County Recorder.
Edw. Stewart Deputy Recorder.

Notice of Mining Location.

QUARTZ CLAIM.

To All Whom It May Concern:

"Boston"

This mining claim, the name of which is the Boston Mining Claim situate on lands belonging to the United States of America, and in which there are valuable mineral deposits was entered upon and located for the purpose of exploration and purchase by

John Burkes, H. A. Kendall and John G. McBride

the undersigned on the 27th day of Sept. 1899

The length of this claim is 1500 feet, and W. E. claim 750 feet in a N 26° 30' W direction and 750 feet in a S 26° 30' E direction from

the center of the discovery shaft, at which this notice is posted, lengthwise of the claim, together with 200 feet in width of the surface grounds, on each side of the center of said claim. The general course of the lode deposit and premises is from the North West to the South East

The claim is situated and located in the Black Hills Mining District, in Yavapai County, in the Territory of Arizona, about 9 miles in a Southerly direction from Lauder's Station in Yaeger's Canon

The surface boundaries of the claim are marked upon the ground as follows: Beginning at a Post and Monument of stone at the North End Center

at a point in a N 26° 30' W direction 750 feet from the discovery shaft (at which this notice is posted), being in the center of the North end line of said claim; thence S 63° 30' W 200 feet to a Post and Monument of stone, being the North West corner of said claim; thence S 26° 30' E 750 feet to a Post and Monument of stone at the center of the West side line of said claim; thence S 26° 30' E 750 feet to a Post and Monument of stone, being at the South West corner of said claim; thence N 63° 30' E 200 feet to a Post and Monument of stone at the center of the South end of said claim; thence N 63° 30' E 200 feet to a Post and Monument of stone, being at the South East corner of said claim; thence N 26° 30' W 750 feet to a Post and Monument of stone, being at the center of the East side line of said claim; thence N 26° 30' W 750 feet to a Post and Monument of stone at the North East corner of said claim; thence S 63° 30' W 200 feet to the place of beginning.

All done under the provisions of Chapter Six, of Title XXXII, of the Revised Statutes of the United States, and of an Act of the General Assembly of Arizona, entitled "An Act Concerning Mines," approved March 20th, 1895.

Dated and posted on the ground this 27th day of Sept. 1899

John Burkes
H. A. Kendall
J. G. McBride

An Act Concerning Mines.

Be it Enacted by the Legislative Assembly of the Territory of Arizona:

SECTION 1. Every notice of location of a mining claim shall contain: First, the name of the claim located; second, the name of the locator; third, the date of location; fourth, the number of feet in length of said claim and the number of feet claimed on each side of the center of the discovery shaft, lengthwise of the claim; fifth, the general course of the lode deposit or premises located; sixth, the locality of the claim with reference to some natural object, or permanent monument, as will identify the claim.

SECTION 2. All mining locations hereafter located, the certificate of location of which shall not contain: First, the name of the lode or premises; second, the name of the locator or locators; third, the date of location; fourth, the number of feet in length of said claim and the number of feet claimed on each side of the center of the discovery shaft, lengthwise of the claim; fifth, the general course of the lode or premises, as near as may be; sixth, the locality of the claim with reference to some natural object, or permanent monument, as will identify the claim, shall be void.

SECTION 3. Before filing such location certificate with the County Recorder of the proper County, the discoverer shall locate his claim by: First, sinking a discovery shaft upon the premises so claimed, to a depth of at least ten feet from the lowest part of the rim of such shaft at the surface and deeper if necessary, until there is shown by such work a lode deposit of mineral in place; second, by posting at the point of discovery, on the surface, a plain sign or notice substantially conforming to the location certificate; third, by marking such claim or premises on the ground so that its boundaries can be readily traced.

SECTION 4. Such surface boundaries shall be marked by Eight substantial Posts projecting at least Three Feet Above the Surface of the Ground, or by substantial Stone Monuments at least Three Feet High, to-wit: One at each corner of said claim, and one at the center of each end and side thereof.

SECTION 5. Any open cut, cross-cut, adit or tunnel which shall be made as above provided for, as a part of the location of a mining claim, and which shall be equal in amount of work to a shaft ten feet deep and four feet wide by six feet long, and which shall cut a lode or mineral in place at the depth of ten feet from the surface, shall be equivalent, as a discovery work, to a shaft sunk from the surface.

SECTION 6. The discoverer shall have ninety days from the date of discovering the lode and the posting of the notice thereon, to perform said discovery work thereon.

SECTION 7. If at any time the locator of any mining claim heretofore or hereafter located, or his assigns, shall learn that his original certificate was defective, or that the requirements of the law had not been complied with before filing, or shall be desirous of changing his surface boundaries, or of taking in any additional ground which is subject to location, or in case the original certificate was made prior to the passage of this law, and he shall be desirous of securing the benefits of this Act, such locator or his assigns, may file an amended certificate of location subject to the provisions of this Act, regarding the making of new locations.

SECTION 8. The amount of assessment, or representation, work or improvements to be done or made during each year, after the completion of the location as heretofore provided, and the time for doing the same, shall be as provided by the laws of the United States.

SECTION 9. Within three months after the expiration of the period of time fixed for the performance of annual labor or the making of improvements upon any mining claims or premises, the person on whose behalf such work or improvement was made, or some person for him knowing the facts, may make and record in the office of the County Recorder of the county wherein such claim is situated an affidavit in substance as follows:

TERRITORY OF ARIZONA, ss.
 County of Yuma, being duly sworn deposes and says, that he is a citizen of the United States, and more than 21 years of age, and resides at in County, Arizona Territory, and is personally acquainted with the mining claim and premises located and known as the mining claim or lode, situated in the Mining District, County of Arizona Territory, the notice of location of which premises is recorded in the office of the County Recorder of said county, in Book 53 of Records of Mines, at page 64; that between the 10th day of September, A. D. 1895, and the 10th day of September, A. D. 1895, at least 1000 dollars worth of work and improvements were done and performed upon said premises or lode, not including the location work of said claim. Such work and improvements were done by and at the expense of John A. Kenda owners of said premises for the purpose of complying with the law of the United States pertaining to assessments or annual work, and (here name the miners or men who worked upon the claim in doing the work) were the men employed by said owner and who labored upon said premises and who did said work and improvements, and said work so done upon said premises described as follows, to-wit: (Here describe the work done.)
 (Signature) John A. Kenda
 Subscribed and sworn to before me this 10th day of September, 1895.
 Notary Public.

[SEAL] **SECTION 10.** Such affidavit when so recorded shall be prima facie evidence of the performance of such labor or the making of such improvements, and said original affidavit after it has been recorded, or a certified copy of record of same, shall be received as evidence accordingly by all the Courts of this Territory.

SECTION 11. The relocation of forfeited or abandoned lode claims shall only be made by sinking a new discovery shaft and fixing new boundaries in the same manner and to same extent as is required in making a new location; or the relocater may sink the original discovery shaft ten feet deeper than it was at date of commencement of such relocation, and shall erect new or make the old monuments the same as originally required. In either case a new location monument shall be erected, and the location certificate shall state if the whole or any part of the new location is located as abandoned property.

SECTION 12. This Act shall take effect and be in force from and after July 1st, 1895.

SECTION 13. All Acts and parts of Acts in conflict with this Act are hereby repealed.



The above diagram is to give the locator a general idea of plan of location under the new law. Your discovery shaft can be in the center of claim or any distance from from either end you desire. In the diagram we have placed it 500 feet from one end and 1000 feet from the other. In description be careful to state locality of claim with reference to some natural object, or permanent monument, as will identify the claim.

TERRITORY OF ARIZONA, ss.
 County of Yuma,
 I, John A. Kenda County Recorder in and for the County and Territory aforesaid, do hereby certify that the within instrument was filed for record at 3:30 o'clock P.M., on this 10th day of September, 1895, and duly recorded in Book No. 53 of Records of Mines County, Arizona, at pages 64 of Records of Mines.
 WITNESS my hand and official seal the day and year first above written.

County Recorder

Notice of Location.
 QUINCY CLAIM
John A. Kenda
John A. Kenda
John A. Kenda
 DATED Sept 27 1895
 Filed and recorded at request of John A. Kenda
John A. Kenda A. D. 1895
 at 3:30 o'clock P.M.
 Book 53 of Mines
 Page 64
 RECORDS OF YUMA COUNTY, ARIZONA
John A. Kenda County Recorder.
John A. Kenda Deputy Recorder.
 NO. 110. HEERMANS STATIONERY CO., TUCSON, ARIZONA

Notice of Mining Location.

QUARTZ CLAIM.

To All Whom It May Concern:

This mining claim, the name of which is the "Denver"

Mining Claim situate on lands belonging to the United States of America, and in which there are valuable mineral deposits was entered upon and located for the purpose of exploration and purchase by

John Rykes H.A. Kendall and John G. McBride

the undersigned on the 24th day of Sept, 1899

The length of this claim is 1500 feet,

and 750 feet

in a N 26° 30' W direction and 750

~~750~~ feet in a S 26° 30' E direction from

the center of the discovery shaft, at which this notice is posted, lengthwise of the claim, together with

300 feet in width of the surface grounds, on each side of the center of said

claim. The general course of the lode deposit and premises is from the North West

to the South East

The claim is situated and located in the Black Hills Mining District, in

Yavapai County, in the Territory of Arizona, about 9 miles

in a Southerly direction from Sanders Station

in Yager

The surface boundaries of the claim are marked upon the ground as follows: Beginning at a Post & Monument of stone at the north

end center of said claim

at a point in a N 26° 30' W direction 750 feet from

the discovery shaft (at which this notice is posted), being in the center of the North

end line of said claim; thence South 63° 30' W 300 feet to a Post & Monument

of stone, being the North West corner of said claim; thence

S 26° 30' E - 750 feet to a Post & Monument at the center of

the West side line of said claim; thence S 26° 30' E 750

feet to a Post & Monument being at the South East corner of said

claim; thence N 63° 30' E 300 feet to a Post & Monument of stone

at the center of the South end of said claim; thence N 63° 30' E 300 -

feet to a Post & Monument of stone, being at the South East

corner of said claim; thence N 26° 30' W - 750 - feet to a Post & Monument

of stone, being at the center of the East side line of said claim;

thence N 26° 30' W 750 feet to a Post & Monument of stone at

the North East corner of said claim; thence S 63° 30' W 300 -

feet to the place of beginning.

All done under the provisions of Chapter Six, of Title XXXII, of the Revised Statutes of the United States, and of an Act of the General Assembly of Arizona, entitled "An Act Concerning Mines," approved March 20th, 1895.

Dated and posted on the ground this 24th day of Sept, 1899

John Rykes
H.A. Kendall
J.G. McBride

An Act Concerning Mines.

Be it Enacted by the Legislative Assembly of the Territory of Arizona:

SECTION 1. Every notice of location of a mining claim shall contain: First, the name of the claim located; second, the name of the locator; third, the date of location; fourth, the number of feet in length of said claim and the number of feet claimed on each side of the center of the discovery shaft, lengthwise of the claim; fifth, the general course of the lode deposit or premises located; sixth, the locality of the claim with reference to some natural object, or permanent monument, as will identify the claim.

SECTION 2. All mining locations hereafter located, the certificate of location of which shall not contain: First, the name of the lode or premises; second, the name of the locator or locators; third, the date of location; fourth, the number of feet in length of said claim and the number of feet claimed on each side of the center of the discovery shaft, lengthwise of the claim; fifth, the general course of the lode or premises, as near as may be; sixth, the locality of the claim with reference to some natural object, or permanent monument, as will identify the claim, shall be void.

SECTION 3. Before filing such location certificate with the County Recorder of the proper County, the discoverer shall locate his claim by: First, sinking a discovery shaft upon the premises so claimed, to a depth of at least ten feet from the lowest part of the rim of such shaft at the surface and deeper if necessary, until there is shown by such work a lode deposit of mineral in place; second, by posting at the point of discovery, on the surface, a plain sign or notice substantially conforming to the location certificate; third, by marking such claim or premises on the ground so that its boundaries can be readily traced.

SECTION 4. Such surface boundaries shall be marked by Eight substantial Posts projecting at least Three Feet Above the Surface of the Ground, or by substantial Stone Monuments at least Three Feet High, to wit: One at each corner of said claim, and one at the center of each end and side line thereof.

SECTION 5. Any open-cut, cross-cut, adit or tunnel which shall be made as above provided for, as a part of the location of a mining claim, and which shall be equal in amount of work to a shaft ten feet deep and four feet wide by six feet long, and which shall cut a lode or mineral in place at the depth of ten feet from the surface, shall be equivalent, as a discovery work, to a shaft sunk from the surface.

SECTION 6. The discoverer shall have ninety days from the date of discovering the lode and the posting of the notice thereon, to perform said discovery work thereon.

SECTION 7. If at any time the locator of any mining claim heretofore or hereafter located, or his assigns, shall learn that his original certificate was defective, or that the requirements of the law had not been complied with before filing, or shall be desirous of changing his surface boundaries, or of taking in any additional ground which is subject to location, or in case the original certificate was made prior to the passage of this law, and he shall be desirous of securing the benefits of this Act, such locator or his assigns, may file an amended certificate of location subject to the provisions of this Act, regarding the making of new locations.

SECTION 8. The amount of assessment, or representation, work or improvements to be done or made during each year, after the completion of the location as heretofore provided, and the time for doing the same, shall be as provided by the laws of the United States.


SECTION 9. Within three months after the expiration of the period of time fixed for the performance of annual labor or the making of improvements upon any mining claims or premises, the person on whose behalf such work or improvement was made, or some person for him, knowing the facts, may make and record in the office of the County Recorder of the county wherein such claim is situated an affidavit in substance as follows:

TERRITORY OF ARIZONA,
 County, ss
 being duly sworn deposes and says, that he is a citizen of the United States, and more than 21 years of age, and resides at in County, Arizona Territory, and is personally acquainted with the mining claim and premises located and known as mining claim or lode, situated in Mining District, County of Arizona Territory, the notice of location of which premises is recorded in the office of the County Recorder of said county, in Book of Records of Mines, at page that between the day of A. D. 189..... and the day of A. D. 189..... at least dollars worth of work and improvements were done and performed upon said premises or lode, not including the location work of said claim. Such work and improvements were made by and at the expense of owners of said premises for the purpose of complying with the law of the United States pertaining to assessments or annual work, and (here name the miners or men who worked upon the claim in doing the work) were the men employed by said owner and who labored upon said premises and who did said work and improvements, and said work so done upon said premises is described as follows, to-wit: (Here describe the work done.)
 (Signature)
 Subscribed and sworn to before me this day of 189.....
 Notary Public.

[SEAL]
 SECTION 10. Such affidavit when so recorded shall be prima facie evidence of the performance of such labor or the making of such improvements, and said original affidavit after it has been recorded, or a certified copy of record of same, shall be received as evidence accordingly by all the Courts of this Territory.

SECTION 11. The relocation of forfeited or abandoned lode claims shall only be made by sinking a new discovery shaft and fixing new boundaries in the same manner and to same extent as is required in making a new location; or the locator may sink the original discovery shaft ten feet deeper than it was at date of commencement of such relocation, and shall erect new or make the old monuments the same as originally required. In either case a new location monument shall be erected, and the location certificate shall state if the whole or any part of the new location is located as abandoned property.

SECTION 12. This Act shall take effect and be in force from and after July 1st, 1895.
 SECTION 13. All Acts and parts of Acts in conflict with this Act are hereby repealed.



The above diagram is to give the locator a general idea of plan of location under the new law. Your discovery shaft can be in the center of claim or any distance from from either end you desire. In the diagram we have placed it 300 feet from one end and 1000 feet from the other. In description be careful to state locality of claim with reference to some natural object, or permanent monument, as will identify the claim.

TERRITORY OF ARIZONA,
 County of ss
 County Recorder in and for the County and Territory aforesaid, do hereby certify that the within instrument was filed for record at o'clock M., on this day of 189....., and duly recorded in Book No. of Records of County, Arizona, at pages
 WITNESS my hand and official seal the day and year first above written.

Notice of Location.
 QUARTZ CLAIM.
 "Denver"
 By John Curkes
 John & W. Bridg
 DATED Sept 27 1899
 Filed and recorded at request of
 John Curkes
 O. W. L. C.
 at 3 o'clock P. M.
 Book 53 of Mines
 Page 63
 RECORDS OF YAVAPAI COUNTY, ARIZONA
 W. P. Johnson
 County Recorder.
 By Ed. Querry
 Deputy Recorder.
 NO. 110, HEERMANS STATIONERY CO., TUCSON, ARIZONA

Notice of Mining Location.

QUARTZ CLAIM.

To All Whom It May Concern:

"Chicago"

This mining claim, the name of which is the

Mining Claim situate on lands belonging to the United States of America, and in which there are valuable mineral deposits was entered upon and located for the purpose of exploration and purchase by

John Burkes & Kendall and John G. M. Pringle

the undersigned on the 24th day of Sept 1899

The length of this claim is 1500 feet

and we claim 750 feet

in a N 26° 30' W direction and 750

feet in a S 26° 30' E direction from

the center of the discovery shaft, at which this notice is posted, lengthwise of the claim, together with

200 feet in width of the surface grounds, on each side of the center of said

claim. The general course of the lode deposit and premises is from the North West

to the South East

The claim is situated and located in the Black Hills Mining District, in

Yavapai County, in the Territory of Arizona, about 3 miles

in a Southern direction from Sanders Station

in Jackson Cannon

The surface boundaries of the claim are marked upon the ground as follows: Beginning at Post

and Monument of stone at

the north end center of said claim

at a point in a N 26° 30' W direction 750 feet from

the discovery shaft (at which this notice is posted), being in the center of the North

end line of said claim; thence N 63° 30' W 200 feet to a Post & Monu-

ment of stone being the North West corner of said claim; thence

S 26° 30' E 750 feet to a Post & Monument at the center of

the West side line of said claim; thence S 26° 30' E 750

feet to a Post & Monument of stone being at the South West corner of said

claim; thence N 63° 00' E 200 feet to a Post & Monument of stone

at the center of the South end of said claim; thence N 63° 30' E 200

feet to a Post & Monument of stone being at the South East

corner of said claim; thence N 26° 30' W 750 feet to a Post & Monument

of stone being at the center of the East side line of said claim;

thence N 26° 30' W 750 feet to a Post & Monument at

the North East corner of said claim; thence N 63° 30' W 200

feet to the place of beginning.

All done under the provisions of Chapter Six, of Title XXXII, of the Revised Statutes of the United States, and of an Act of the General Assembly of Arizona, entitled "An Act Concerning Mines," approved March 20th, 1895.

Dated and posted on the ground this 24th day of Sept 1899

John Burkes
W. A. Kendall
J. G. M. Pringle

An Act Concerning Mines.

Be it Enacted by the Legislative Assembly of the Territory of Arizona:

SECTION 1. Every notice of location of a mining claim shall contain: First, the name of the claim located; second, the name of the locator; third, the date of location; fourth, the number of feet in length of said claim and the number of feet claimed on each side of the center of the discovery shaft, lengthwise of the claim; fifth, the general course of the lode deposit or premises located; sixth, the locality of the claim with reference to some natural object, or permanent monument, as will identify the claim.

SECTION 2. All mining locations hereafter located, the certificate of location of which shall not contain: First, the name of the lode or premises; second, the name of the locator or locators; third, the date of location; fourth, the number of feet in length of said claim and the number of feet claimed on each side of the center of the discovery shaft, lengthwise of the claim; fifth, the general course of the lode or premises, as near as may be; sixth, the locality of the claim with reference to some natural object, or permanent monument, as will identify the claim, shall be void.

SECTION 3. Before filing such location certificate with the County Recorder of the proper County, the discoverer shall locate his claim by: First, sinking a discovery shaft upon the premises so claimed, to a depth of at least ten feet from the lowest part of the rim of such shaft at the surface and deeper if necessary, until there is shown by such work a lode deposit of mineral in place; second, by posting at the point of discovery, on the surface, a plain sign or notice substantially conforming to the location certificate; third, by marking such claim or premises on the ground so that its boundaries can be readily traced.

SECTION 4. Such surface boundaries shall be marked by Eight substantial Posts projecting at least Three Feet Above the Surface of the Ground, or by substantial Stone Monuments at least Three Feet High, to wit: One at each corner of said claim, and one at the center of each end and side line thereof.

SECTION 5. Any open-cut, cross-cut, adit or tunnel which shall be made as above provided for, as a part of the location of a mining claim, and which shall be equal in amount of work to a shaft ten feet deep and four feet wide by six feet long, and which shall cut a lode or mineral in place at the depth of ten feet from the surface, shall be equivalent, as a discovery work, to a shaft sunk from the surface.

SECTION 6. The discoverer shall have ninety days from the date of discovering the lode and the posting of the notice thereon, to perform said discovery work thereon.

SECTION 7. If at any time the locator of any mining claim heretofore or hereafter located, or his assigns, shall learn that his original certificate was defective, or that the requirements of the law had not been complied with before filing, or shall be desirous of changing his surface boundaries, or of taking in any additional ground which is subject to location, or in case the original certificate was made prior to the passage of this law, and he shall be desirous of securing the benefits of this Act, such locator or his assigns, may file an amended certificate of location subject to the provisions of this Act, regarding the making of new locations.

SECTION 8. The amount of assessment, or representation, work or improvements to be done or made during each year, after the completion of the location as heretofore provided, and the time for doing the same, shall be as provided by the laws of the United States.

SECTION 9. Within three months after the expiration of the period of time fixed for the performance of annual labor or the making of improvements upon any mining claims or premises, the person on whose behalf such work or improvement was made, or some person for him, knowing the facts, may make and record in the office of the County Recorder of the county wherein such claim is situated an affidavit in substance as follows:

TERRITORY OF ARIZONA, } ss
 County of being duly sworn deposes and says, that he is a citizen of the United States, and more than 21 years of age, and resides at County, Arizona Territory, and is personally acquainted with the mining claim and premises located and known as mining claim or lode, situated in Mining District, County of Arizona Territory, the notice of location of which premises is recorded in the office of the County Recorder of said county, in Book of Records of Mines, at page that between the day of A. D. 189..... and the day of A. D. 189..... at least dollars worth of work and improvements were done and performed upon said premises or lode, not including the location work of said claim. Such work and improvements were made by and at the expense of owners of said premises for the purpose of complying with the law of the United States pertaining to assessments or annual work, and (here name the miners or men who worked upon the claim in doing the work) were the men employed by said owner and who labored upon said premises and who did said work and improvements, and said work so done upon said premises is described as follows, to-wit: (Here describe the work done.)

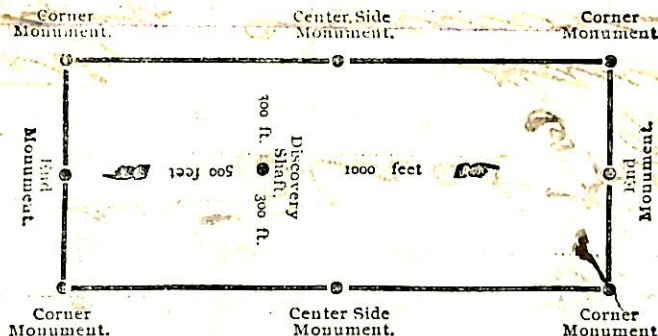
Subscribed and sworn to before me..... this..... day of 189.....
 Notary Public.

[SEAL] **SECTION 10.** Such affidavit when so recorded shall be prima facie evidence of the performance of such labor or the making of such improvements, and said original affidavit after it has been recorded, or a certified copy of record of same, shall be received as evidence accordingly by all the Courts of this Territory.

SECTION 11. The relocation of forfeited or abandoned lode claims shall only be made by sinking a new discovery shaft and fixing new boundaries in the same manner and to same extent as is required in making a new location; or the relocater may sink the original discovery shaft ten feet deeper than it was at date of commencement of such relocation, and shall erect new or make the old monuments the same as originally required. In either case a new location monument shall be erected, and the location certificate shall state if the whole or any part of the new location is located as abandoned property.

SECTION 12. This Act shall take effect and be in force from and after July 1st, 1895.

SECTION 13. All Acts and parts of Acts in conflict with this Act are hereby repealed.



The above diagram is to give the locator a general idea of plan of location under the new law. Your discovery shaft can be in the center of claim or any distance from from either end you desire. In the diagram we have placed it 500 feet from one end and 1000 feet from the other. In description be careful to state locality of claim with reference to some natural object, or permanent monument, as will identify the claim.

TERRITORY OF ARIZONA, } ss
 County of County Recorder in and for the County and Territory aforesaid, do hereby certify that the within instrument was filed for record at o'clock M., on this day of 189....., and duly recorded in Book No. of Records of County, Arizona, at pages.....

WITNESS my hand and official seal the day and year first above written.

Notice of Location.

"Chicago" QUARTZ CLAIM.

By John Bunker
 H. A. Kendall
 John G. McBride

DATED Sept 24 1899

Filed and recorded at request of

John Bunker

A. D. 1899

at 2:30 o'clock P. M.

Book 53 of Mines

Pages 265-1

RECORDS OF YAVAPAI COUNTY, ARIZONA.
 W. G. Anderson
 County Recorder.

By E. G. Stewart
 Deputy Recorder.

County Recorder

"BURKES"

NOTICE OF MINING LOCATION.
Quartz Claim.

To all whom it may concern:

This Mining Claim, the name of which is the "Burkes" Mining Claim, situate on lands belonging to the United States of America, and in which there are valuable mineral deposits, was entered upon and located for the purpose of exploration and purchase by John Burkes, H.A. Kendall and John G. McBride, the undersigned; on the 24" day of Sept. 1899.

The length of this claim is 1500 feet, and we claim 750 feet in a N.26°30' W. direction and 750 feet in a S.26°30' E. direction from the center of the discovery shaft, at which this notice is posted, lengthwise of the claim, together with 300 feet in width of the surface grounds, on each side of the center of said claim.

The general course of the lode deposit and premises is from the North west to the South east.

The claim is situated and located in the Black Hills Mining District, in Yavapai County, in the Territory of Arizona, about 3 miles in a Southerly direction from Sander's Station.

The surface boundaries of the claim are marked upon the ground as follows: Beginning at post and monument at a point in a N.26°30' W. direction 750 feet from the discovery shaft (at which this notice is posted), being in the center of the North end line of said claim; thence S.63°30' W. 300 feet to a post and monument of stone being the North west corner of said claim; thence S.26°30' E. 750 feet to a post and monument of stone at the center of the West side line of said claim; thence S.26°30' E. 750 feet to a post and monument of stone, being at the South west corner of said claim; thence N.63°30' E. 300 feet to a post and monument of stone at the center of the South end of said claim; thence N.63°30' E. 300 feet to a post and monument of stone, being at the South east corner of said claim; thence N.26°30' W. 750 feet to a post and monument of stone being at the center of the East side line of said claim; thence N.26°30' W. 750 feet to a post and monument of stone at the North east corner of said claim; thence 63°30' W. 300 feet to the place of beginning.

All done under the provisions of Chapter Six, of Title XXXII, of the Revised Statutes of the United States, and of an Act of the General Assembly of Arizona, entitled "An Act Concerning Mines", approved March 20th, 1895.

Dated and posted on the ground this 24" day of Sept. 1899.

John Burkes
H.A. Kendall
John G. McBride

Filed and recorded at request of John Burkes, Dec. 26" A.D. 1899, at 3:30 o'clock p.m. Book 53 of Mines, page 72, Records of Yavapai County, Arizona.

(Seal) W.I. Johnson,
County Recorder.

By E.C. Averyt,
Deputy.

TERRITORY OF ARIZONA,)
COUNTY OF YAVAPAI.) SS:

I, W.I. JOHNSON, County Recorder in and for said County, in said Territory, and custodian of the records thereof, do hereby certify that I have compared the above and foregoing with, and the same is a full, true and correct copy of the Notice of Location of the "Burkes" Mining Claim, as the same appears of record in Book 53 of Mines, page 72, records of Yavapai County, Arizona.

In Witness Whereof, I have hereunto set my hand and affixed my Official Seal, this 24th day of July, 1900.



W.I. Johnson
County Recorder.

By *E.C. Averyt* Deputy.

Affidavit of Five Hundred Dollars Improvements.

We, Mike Diskin, and E. F. Reynolds

of lawful age, being first duly sworn according to law, depose and say: That we are acquainted with the Baltimore, Arizona and Maine mining claim, situate

in Black Hills Mining District, Yavapai County,

Arizona Territory, for which J. W. Deau and his grantee of The Yavapai Copper Company

has made application for survey prior to application for patent under the provisions of the Act of Congress, approved May 10, 1872; and that the labor done and improvements made thereon by the applicant and his grantors exceed Five Hundred Dollars in value, and further, that we are not personally interested in said mine.

And that said labor & improvements were made on or before the 1st day of January, 1901, prior to the expiration of publication, Mike Diskin

E. F. Reynolds

TERRITORY OF ARIZONA,

County of Yavapai } ss:

Sworn to and subscribed before me, this 11th day of April, 1901

J. J. Fisher
Notary Public.

My commission expires
May 19, 1904.

EXPENDITURE OF FIVE HUNDRED DOLLARS.

I certify that the value of the labor and improvements upon this Claim, placed thereon by the Claimant and its grantors, is not less than Five Hundred Dollars per Claim, or Twelve Thousand, Five Hundred Dollars for the entire claim; and that said improvements consist of :

V e s u v i u s L o d e

Shaft No. 2, 9x12x20 feet, 3 copartments, timbered, which bears from East side mon. N.80°30'W. 225 feet.

VALUE \$ 600.00

Cross cut Tunnel No. 3, 4x6 feet, 40 feet long, which bears from E. side mon. S.84°20' W. 353 feet.

VALUE \$ 800.00

Shaft No. 4, 8x10 feet, 21 feet deep, timbered, which bears from East side Mon. S.13°15' W. 280 feet.

VALUE \$ 600.00

Shaft No. 5, 5x7 feet, 20 feet deep, which bears from corner No. 1, N.63° East, 140 feet.

VALUE \$ 400.00

B o n a n z a L o d e

Barn 40 x 40 feet, which bears from corner No. 4 S. 86° W. 162 feet.

VALUE \$1000.00

S t o r m C l i f f L o d e

Superintendent's House, which bears from N.C.E. S. 12°30' East, 378 feet.

VALUE \$1500.00

Bath House and Change Room, which bears from corner No. 2, N. 73°45' East 150 feet.

VALUE \$ 350.00

619531

Boarding and Lodging House, 40 x 60 feet, two stories and "L" 20 x 30 feet, which bears from corner No. 2, S. 78°15' East, 210 feet.

VALUE \$2000.00

Store House, 25 x 30 feet, which bears from corner No. 2, S. 60°30' East, 150 feet.

VALUE \$ 500.00

Shaft No. 2, 5 x 6 feet, 15 feet deep, which bears from corner No. 2 S. 60°30' East 190 feet.

VALUE \$ 300.00

D e t r o i t L o d e

Shaft No. 2, which bears from West side Mon. N. 25° East 150 feet; shaft is 9 x 12 feet, and 20 feet deep.

VALUE \$ 600.00

B u r k s L o d e

Shaft No. 2, 6 x 9 feet, 12 feet deep, which bears from corner No. 1, N. 31° West, 180 feet.

VALUE \$ 240.00

D e w e y L o d e

Shaft No. 2, 4 x 6 feet, 25 feet deep, which bears N. 26°30' West 775 feet from S.C. End.

VALUE \$ 500.00

M o n t e C a r l o L o d e

Discovery Shaft No. 1, which bears N. 26°30' W. 750 feet from S.C. End, and having been extended to 30 feet, 4 x 6 feet,

ADDITIONAL VALUE \$ 400.00

Shaft No. 2, 4 x 6 x 27 feet, which bears from S.C. End N. 26°30' West 600 feet

VALUE \$ 540.00

Maine Lode

Tunnel No. 2, approach 12x18 feet, 10 feet face; tunnel 5x7 feet, 35 feet long, bears from S.C.E. N. 26°30' W., 550 feet.

VALUE \$ 900.00

Tough Nut Lode

Shaft No. 2, 4x6 feet, 18 feet deep, which bears from S.C.E., N. 26°30' W., 950 feet.

VALUE 360.00

Baltimore Lode

Cut No. 2, 5x15 feet, 10 feet face, which bears from N.C.E., S. 26°30' E., 300 feet.

VALUE 100.00

In addition to the improvements previously reported, there is to be credited Shaft No. 2 Storm Cliff Lode.

VALUE 300.00

Black Hills Lode

Graded wagon road crosses Northern portion of claim, to which is credited 1/4 of road,

VALUE 562.50

Summit Lode

Graded wagon road crosses Southern portion of claim to which is credited 1/4 of road,

VALUE 562.50

Vesuvius Lode

Graded wagon road crosses the entire length of Vesuvius Lode, to which is credited 1/4 of road,

VALUE 562.50

Storm Cliff Lode

Graded wagon road crosses Northern portion of claim to which is credited 1/4 of road,

Val.

This wagon road was built for the benefit of all the claims, by which all supplies for the working of the several mines are brought to camp.

Burks Lode

To the improvements on the Burks Claim is to be credited a $1/5$ interest in Barn on the Bonanza Lode,

VALUE \$ 200.00

Kendall Lode

In addition to the improvements on the Kendall Lode previously reported, there is to be credited $2/5$ interest in Barn on the Bonanza Lode,

VALUE 400.00

Mc Bride Lode

In addition to the improvements on the McBride Lode previously reported, there is to be credited $1/2$ interest in Cross cut tunnel No. 3, Vesuvius Lode,

VALUE 400.00

Red Cross Lode

In addition to the improvements on the Red Cross Lode previously reported, is to be credited $1/2$ interest in cross cut tunnel No. 3, Vesuvius Lode,

VALUE 400.00

Champion Lode

In addition to the improvements previously reported is to be credited Shaft No. 5, Vesuvius Lode

VALUE 400.00

Nevada Lode

In addition to the improvements previously reported there is to be credited $2/3$ interest in Shaft No. 4, Vesuvius Lode,

VALUE 400.00

McKinley Lode

In addition to the improvements previously reported, there is to be credited $1/3$ interest in Shaft No. 4, and $1/3$ interest in Shaft No. 2, Vesuvius Lode,

VALUE 400.00

Chicago Lode

In addition to the improvements previously reported, there is to be credited $2/3$ interest in Shaft No. 2, Vesuvius Lode,

VALUE 400.00

Portland Lode

In addition to the improvements previously reported there is to be credited $1/5$ interest in Boarding House on Storm Cliff Lode,

VALUE 400.00

Denver Lode

In addition to the improvements previously reported, there is to be credited $1/5$ interest in Boarding House on Storm Cliff Lode,

VALUE 400.00

Boston Lode

In addition to the improvements previously reported, there is to be credited $1/5$ interest in Boarding House on Storm Cliff Lode,

VALUE 400.00

Monta Christo Lode

In addition to the improvements previously reported there is to be credited 1/5 interest in Boarding House on Stern Cliff Lode.

VALUE \$ 400.00

Tough Nut Lode

In addition to the improvements previously reported there is to be credited 1/5 interest in Shaft No. 2, Monta Carlo Lode,

VALUE 108.00

Ash Creek Lode

In addition to the improvements previously reported, there is to be credited 1/5 interest in Boarding House on Stern Cliff Lode,

VALUE 400.00

Awsaka Lode

In addition to the improvements previously reported, there is to be credited 4/5 interest in Shaft No. 2, Monta Carlo Lode.

VALUE 432.00

The Boarding House is used in connection with the mines for the accomodation of the men, as is the Bath House and Change Room. The Barn is for the use of the horses and for storing of hay and grain, the horses being used in the development of the mines. The Superintendent's House is used by the Superintendent while managing the development of the property.

Improvements

At time of survey	\$ 3100.00
Made since survey	<u>13940.00</u>
<u>Total</u>	\$17040.00

I further certify that the above estimates were made from personal examination, made on the eleventh day of April, 1901; and that the said improvements are for the benefit of the entire group.

United States
Deputy Mineral Surveyor.

John J. Hawkins,
Attorney for Claimant,
Prescott, Arizona.

Report of Expenditures upon Mining Claim, filed by U. S. Deputy Mineral Surveyor after return of Survey.

I, J. J. Fisher, U. S. Deputy Mineral Surveyor, do solemnly swear that in pursuance of instructions received from the United States Surveyor General for Arizona, dated _____, 18 _____,

I have made a personal and thorough examination upon the premises, to ascertain the value of the labor expended and improvements made by claimant, J. W. Dean or his grantee upon the mining claim of The Yavapai Copper Company

_____ known as the Vesuvius et al lode claims, situate in Black

Hills mining district, Yavapai

County, Arizona, in Section _____, Township No. _____, Range No. _____, surveyed by me

Aug. 3rd - 9th, 1900, and designated as Survey No. 1487;

that the value of the labor so expended and improvements so made are as fully stated in my report of said examination, hereto attached; that the character, extent, location and itemized value of said improvements are specified therein with particularity and full detail, and that no portion of said labor or improvements, so credited to this claim has been included in the estimate of expenditures upon any other claim.

J. J. Fisher
U. S. Deputy Mineral Surveyor.

Subscribed and sworn to by the said J. J. Fisher, U. S. Deputy Mineral Surveyor, before me this 12th day of April, 1902.

Ziba O. Brown, Notary Public,
Yavapai County, A. S.

my Commission
(12207-2,000.) o 2-202
Expires Nov. 1 - 1905.

REPORT OF EXPENDITURES
UPON
MINING CLAIM,
FILED BY
U. S. DEPUTY MINERAL SURVEYOR
After Return of Survey.

(4-690.)



Certificate of U. S. Surveyor General

AS TO

EXPENDITURES REPORTED AFTER RETURN OF SURVEY OF MINING CLAIM.

I, U. S. Surveyor General for the District of Arizona, do hereby certify that Five Hundred Dollars' worth of labor has been expended or improvements made by claimant or his grantors, upon the mining claim of The Yavapai Copper Company.

Black Hills, Summit, Dewey, Burkee, Randall, McBride, Red Cross, Le Trait, Mesurine, Bonanza, Champion, Storm Cliff, Nevada, McKinley, Chicago, Portland, Denver, Boston, Monte Carlo, Monte Cristo, known as the Toughnut, Ash Creek, Baltimore, Arizona & Maine,

situate in Black Hills mining district, Yavapai County, Arizona

in Section —, Township No. —, Range No. —;

that said improvements consist of as shown by annexed copy of report of Deputy Surveyor Fisher, & previous report in Survey No - 1487, in all aggregating \$17,040 -

....., and that no portion of said labor or improvements has been included in the estimate of expenditures upon any other claim. A copy of the report of J. J. Fisher, U. S. Deputy Mineral Surveyor, dated April 11 1902, ~~18~~, is hereto attached.

(Signed) Hugh A. Price
U. S. Surveyor General for Arizona

Office of U. S. Surveyor General,

Phoenix, Ariz.
April 24th 1902 ~~18~~

Known as the Tough Nut, Ash Creek, Baltimore, Arizona, Maine Port-
land, Denver, Boston, Monte Carlo, Monte Cristo, Champion, Storm Cliff,
Nevada, McKinley, Chicago, McBride, Red Cross, Detroit, Vesuvius, Bo-
nanza, Black Hills, Summit, Dewey, Burkes & Kendall.

(4-687.)

Surveyor General's Certificate of Approval of Field Notes and Survey of Mining Claim.

Department of the Interior,

Office of U. S. Surveyor General,

Tucson, Arizona,

September 13, 1900, ~~18~~

I, U. S. Surveyor General for Arizona,
do hereby certify that the foregoing and hereto attached Field Notes and Return of the
Survey of the Mining Claim of J. W. Deane

....., known as the

....., situate in Black Hills mining district,

Yavapai County, Arizona,

in Section, Township No., Range No.

....., designated as Survey No. 1487

executed by J. J. Fisher, U. S. Deputy Mineral

Surveyor, August 3 - 9, 1900, ~~18~~, under my instructions dated

July 26, 1900, ~~18~~, have been critically examined and the

necessary corrections and explanations made, and the said Field Notes and Return, and

the Survey they describe, are hereby approved. A true copy of the copy of the location

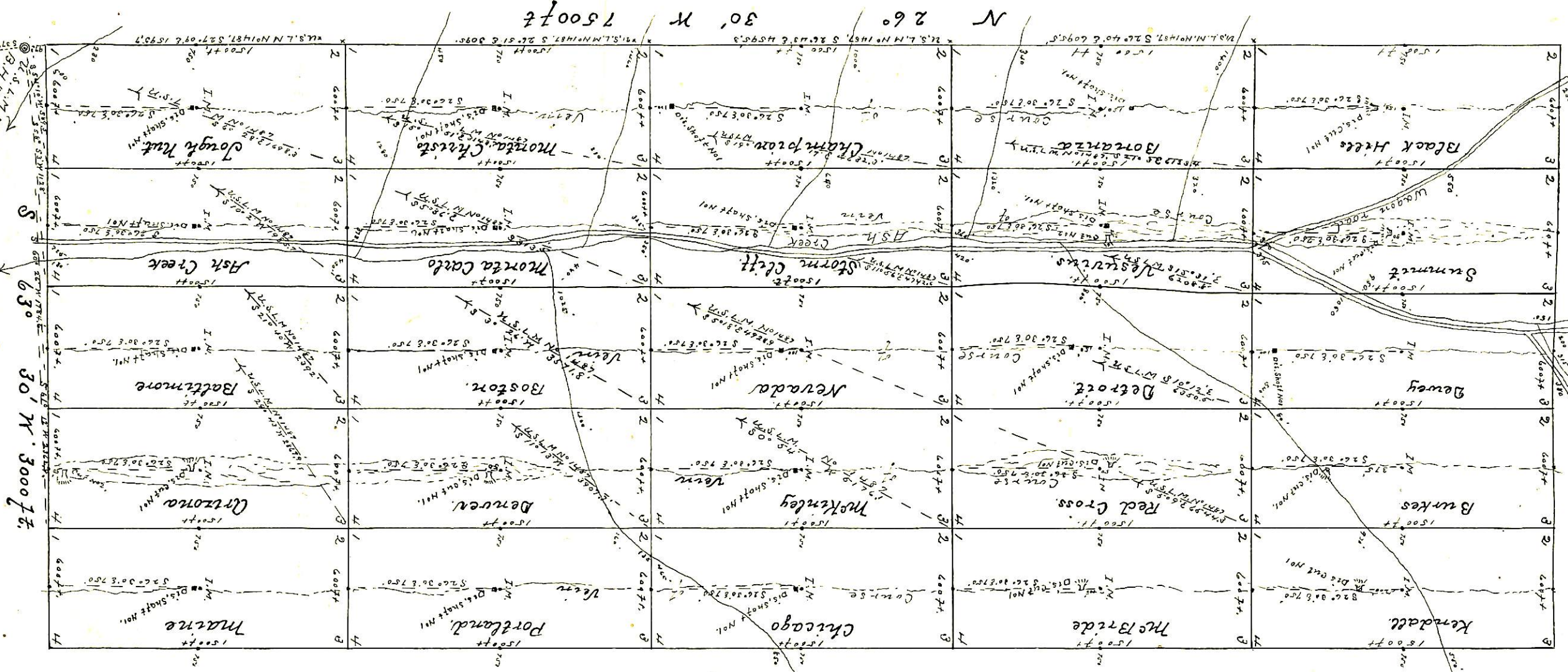
certificate filed by the applicant for survey is included in the field notes.

George Christ

U. S. Surveyor General for Arizona.

Survey No 1487
Prescott Land District

30' E 26° 30' N 1500 ft



30' E 3000 ft

N 63°

N 26° 30' W 1500 ft

Surveyed Aug. 3-9-1900.
by J. J. Fisher
U.S. Dep. Min. Surveyor
Scale 600' to one inch.

30' W 3000 ft

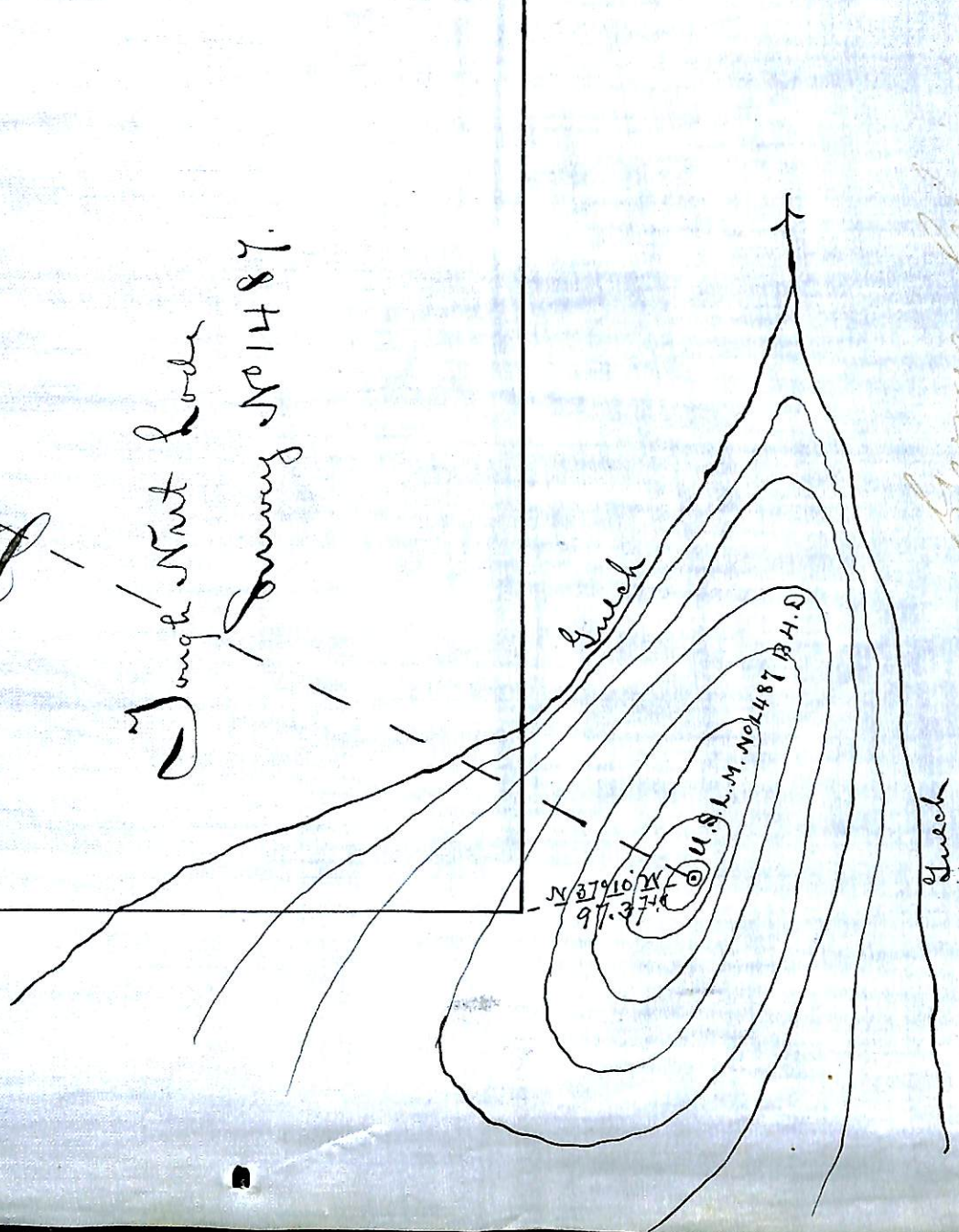
S

30' W 1500 ft

U.S. L.M. No 1487. Established Aug. 6th 1900.
by J. Fisher
U.S. D.M.S.

Location about 1/2 mile - 9 miles.


Jungle Nut Lodge
Survey No 1487.



George L. Fisher

Survey No 1487
Prescott Land District

S 26° 30' E 7500ft



N 26° 30' W 7500ft

Surveyed Aug 3-9-1900
by J. J. Smith
U.S. Dep. Min. Surveyor
Scale 600' to one inch

N 63° 30' E 5000ft

S 63° 30' W 3000ft