

MS
-

0

1

5

7

7

(4-683.)

Mineral Survey No. 1577

Lot No. _____

Prescott

Land District.

FIELD NOTES

OF THE SURVEY OF THE MINING CLAIM OF

Mingus Mountain Copper Company Ltd.

KNOWN AS THE

Stowaway et al

Black Hills

Mining District,

Yavapai County, Arizona

Section _____ Township 13 N., Range 2 E

Surveyed under instructions dated June 25th, 1901,

by J. J. Fisher,
U. S. Deputy Mineral Surveyor.

Claim located see loc. certificates, 1

Survey commenced July 17th, 1901

Survey completed July 31st, 1901

U. S. G. 180

Address

Campbell & Job

Atty's. for claimant

Prescott, Ariz.

MINERAL SURVEY NO. 1577

Claims	M & B Desc. Page	Improvements Page	Loc. Notices Page
Black Metal	4	60	23
Brindel Pup	23	62	13
Damon	27	63	19
Dandy	17	62	15
Diamond Queen	43	65	29
Double Standard	25	63	17
Dunderburg	35	65	10
Eldorado	6	60	22
Empire	45	66	38
Ensign	49	66	32
Fashion	2	60	24
Imperial	52	67	35
Iron Duke	34	64	1
Iron Mask	30	64	2
Iron King	22	62	12
Juvenile	16	62	14
Kimberly	48	66	32
Ladysmith	37	65	9
Los Pinos	55	67	31
Marietta	40	65	7
Minerva	14	61	20
Onega	8	61	26
Oro Grande	20	62	11
Ophir	5	67	34
Pythias	19	62	16
Porphyry King	33	64	5
Remus	38	65	8
Rincon	11	61.	28
Romulus	41	65	6
Sandusky	13	61	21
San Diago	10	61	27
Siva	29	64	3
St. Elmo	44	66	30
Stowaway	1	60	25
Tiger	31	64	4
Tip Top	26	63	18
Toledo	53	67	36
Zenobia	47	66	37

Survey No 1577 Feb 31 '33

(4-684.)

PRELIMINARY OATHS OF ASSISTANTS IN SURVEY OF MINING CLAIM.

WE, Terry Burns and Wm Crocker,

do solemnly swear that we will well and faithfully execute the duties of chain carriers; that we will level the chain upon even and uneven ground and plumb the tally-pins, either by sticking or dropping the same; that we will report the true distance to all notable objects, and the true length of all lines that we assist in measuring, to the best of our skill and ability, and in accordance with instructions given us, in the survey of the Mining Claim of Mungus Mountain Copper Company, Ltd. known as the

Stowaway, Fashion, Black Metal, Eldorado, Onega, San Diego, Rincon, Sandusky, Minerva Juvenile, Dandy, Pythias, Ore Grande, Iron King, Brindel Pup, Double Standard, Tip Top, Damon, Kimberly, Silva, Iron Mask, Riger, Porphyry King, Iron Duke, Romus, Dunderburg, Lagymith, Marietta, Romulus, Diamond Queen, St. Elmo, Empire, Zenobia, Ophir, Imperial, Toledo, Ensign, Los Pinos.

Situated in Yavapai County Arizona County, Situated in Black Hills Mining District
In Section _____, Township No. _____, Range No. _____

Terry Burns, Chainman.
Wm. Crocker, Chainman.

Subscribed and sworn to by the above-named persons before

me this 17th day of July, 1901.
J. J. Fisher
Notary Public

My commission expires
May 10, 1904

I, Terry Burns, do solemnly swear that I will well and truly perform the duties of axeman, in the establishment of corners and other duties, according to instructions given me and to the best of my skill and ability, in the survey of the Mining Claim of Mungus Mountain Copper Co. Ltd

known as the Stowaway et al., more fully described in the preceding affidavit.

Terry Burns, Axeman.

Subscribed and sworn to by the said Terry

Burns before me this 17th day of July, 1901.
J. J. Fisher
Notary Public

My commission expires
May 10, 1904

I, Wm Crocker, do solemnly swear that I will well and truly perform the duties of flagman, in the establishment of corners and other duties, according to instructions given me and to the best of my skill and ability, in the survey of the Mining Claim of Mungus Mountain Copper Co. Ltd

known as the Stowaway et al., more fully described in the preceding affidavit.

Wm Crocker, Flagman.

Subscribed and sworn to by the said Wm Crocker

before me this 17th day of July, 1901.
J. J. Fisher
Notary Public

My commission expires
May 10, 1904

Survey No. 1577

Feet

STOWAWAY LODE

Beginning at corner No. 1.

A lava stone 8x12x24 ins. set one foot in ground along side a mon. of stones 3x3 ft. Stone marked S.No. 1-1577. A + on a black alder tree 8 ins. in diameter marked B.T.S.No. 1-1577 brs. N. 3°50' W. 24.5 ft.

A + on a Juniper tree 12 ins. in diam. marked B.T.S.No. 1-1577 brs. S. 22°47' E. 58 ft.

U.S.L.M. No. 1577 brs. S. 7°54' E. ^{7124.5}~~7024.5~~ ft.

Thence N. 53°30' W.

Var. 14° E.

750

To ^{South}~~west~~ side mon.

1500

To cor. No. 2. A granite stone 3x10x24 ins. set one ft. in ground alongside a mon. of stone 3x3 ft. Stone marked S.No. 2-1577. No brs. available.

Thence N. 20°45' E.

Var. 14° E.

300

To west center end. A lava stone 5x10x24 ins. set one ft. in ground alongside a mon. of stone 3x3 ft. Stone marked W.C.E.S.No. 1577.

600

To cor. No. 3. A limestone 6x10x24 ins. set one ft. in ground alongside a mon. of stone 3x3 ft. Stone marked S.No. 3-1577.

A * on a porphyry rock in place marked B.R.S.No. 3-1577 brs. S. 11°17' W. 81.8 ft.

Survey No.1577

Feet	
750	<p style="text-align: center;">Thence S.53°30' E. Var.14° E.</p>
1500	<p>To north side mon.</p> <p>To cor.No.4. A lava stone 4x8x24 ins.set one ft. in ground alongside a mon.of stone 3x3 ft. Stone marked S.No.4-1577.</p> <p>A + on a pine tree 30 ins. in diam. marked B.T.S. No.4-1577 brs.S.12°2'W. 43.2 ft.</p> <p>A + on a pine tree 20 ins.in diam. marked B.T.S. No.4-1577 brs.S.87°40' W. 76.2 ft.</p>
300	<p style="text-align: center;">Thence S.20°45' W. Var.14° E.</p> <p>To east center end. A porphyry stone 10x10x24 ins. set one foot in ground alongside a mon.of stone 3x3 ft. Stone marked E.C.E.S.No.1577</p>
600	<p>To cor.No.1 the place of beginning survey of exterior boundaries.</p>
	* * * * *
	FASHION LODE.
	<p>Beginning at cor.No.1 which is also cor.No.2 of the Black Metal lode of this survey.</p> <p>A red sandstone 5x10x24 ins. set one ft.in ground alongside a mon.of stone 3x3 ft. Stone marked F.No.1-1577, and B.N.No.2-1577.</p> <p>A + cross on an oak tree 10 ins.in diam. marked B.T.B.M.No.2-1577 brs.S.15° 15' E. 32.7 ft.</p>

Feet	
	<p>A + on an oak tree six ins. in diam. marked B.T.F. No. 1-1577 brs. N. 82° 30' W. 2.4 ft. U.S.L.M. No. 1577 brs. S. 5° 30' E. 6837.5 ft.</p>
	<p>Thence N. 20° 45' E. Var. 14° E.</p>
750	To east side mon.
1500	<p>To cor. No. 2. A lava stone 8x12x24 ins. set one foot in ground alongside a mon. of stone 3x3 feet. Stone marked F. No. 2-1577. No brs. available.</p>
	<p>Thence S. 75° W. Var. 14° E.</p>
300	<p>To north center end. A lava stone 6x10x24 ins. set one ft. in ground alongside a mon. of stone 3x3 ft. Stone marked N.C.E.F. No. 1577.</p>
600	<p>To cor. No. 3. A limestone 6x12x24 ins. set one ft. in ground alongside a mon. of stone 3x3 ft. Stone marked F. No. 3-1577.</p>
	<p>A + on a pine tree 20 ins. in diam. marked B.T.F. No. 3-1577 brs. N. 88° 20' E. 54.5 ft.</p>
	<p>A + on a pine tree 24 ins. in diam. marked B.T.F. No. 3-1577. brs. S. 51° 5' 79.4 ft.</p>

Feet

Thence S.20°45' W.

Var.14° E.

- 254 To cor No.4 Stowaway Lode of this survey.
- 750 To west side mon.
- 854 To cor.No.1 Stowaway Lode of this survey.
- 1500 To cor.No.4 which is also cor.No.3 of the Black Metal Lode of this survey.

A porphyry stone 10x15x24 ins. set one ft. in ground alongside a mon.of stone 3x3 ft. Stone marked F.No.4-1577 and B.M.No.3-1577.

A + on an oak tree 12 ins.in diam. marked B.T.B.M.No.3-1577 brs.S.74°10' E. 7.8 ft.

A + on an oak tree 6 ins. in diam. marked B.T.F.No.4-1577 brs.N.35° E.36.6 ft.

Thence N.75° E.

Var.14° E.

- 300 To south center end which is also north center end of the Black Metal Lode of this survey.

A porphyry 5x10x20x ins. set one ft. in ground alongside a mon.of stone 3x3 ft. Stone marked S.C.E.F.No.1577 and N.C.E.B.M.No.1577.

- 600 To cor.No.1 the place of beginning survey of exterior boundaries.

* * * * *

BLACK METAL LODE.

Beginning at cor.No.1 which is also cor.No.2 of

Survey No. 1577

Feet	
	<p>the Eldorado Lode, of this survey, the corner point being unsuitable for the erection of a mon. I established a witness cor. at S. 75° W. 5.8 ft. from true cor. where I cut a + and W.C. and E. No. 2-1577 and B.M. No. 1-1577 on solid porphyry rock in place.</p> <p>U.S.L.M. No. 1577 brs. from true cor. S. 3° 53' E. 5347.3 ft.</p>
	<p style="text-align: center;">Thence N. 11° 15' W. Var. 14° E.</p>
	<p>From true cor.</p>
750	To east side mon.
1500	To cor No. 2 which is also cor No. 1 of the Fashion Lode of this survey. Cor. described above.
	<p style="text-align: center;">Thence S. 75° W. Var. 14° E.</p>
300	To north center end, which is also south center end of the Fashion Lode of this survey. Mon. described above.
600	To cor. No. 3 which is also cor. No. 4 of the Fashion Lode of this survey. Cor. described above.

Survey No.1577

Feet	
	Thence S.11°15' E. Var.14° E.
750	To west side mon.
1500	To cor.No.4 which is also cor.No.3 of the Eldorado Lode of this survey. A porphyry stone 8x10x24 ins. set one foot in ground alongside a mon. of stone 3x3 ft. Stone marked B.M.No.4-1577 and E.No.3-1577. No brs.available.
	Thence N.75° E. Var.14° E.
300	To south center end which is also north center end of the Eldorado Lode of this survey. A porphyry stone 6x8x24 ins. set one ft. in ground alongside a mon.of stone 3x3 ft. Stone marked S.C.E. B.M.No.1577. and N.C.E.E.No.1577.
600	To cor.No.1 place of beginning survey of exterior boundaries.

* * * * *

ELDORADO LODGE.

Beginning at cor.No.1 which is also cor.No.3 of the Sandusky Lode of this survey.

A porphyry 4x8x24 ins.set one ft.in ground alongside a mon.of stone 3x3 ft. Stone marked E.No.1-1577 and S.No.3-1577.

A + on a pine tree 18 ins.in diam. marked B.T.E. No.1-1577 brs.N.49°10' W.38.8 ft.

A + on a pine tree 24 ins. in diam. Marked B.T.S. No.3-1577 brs.S.8°15' W.72.2 ft.

U.S.L.M. No.1577 brs.S.8°15' E.3878.5 ft.
8°15' 3878.5

Survey No. 1577

Feet	
	Thence N.7°6' E. Var.14° E.
331	To west center end Sandusky Lode of this survey.
662	To cor.No.4 of Sandusky Lode of this survey.
750	To east side mon.
1500	To cor.No.2 which is also No.1 of the Black Metal Lode of this survey. Cor.described above.
	Thence S.75° W. Var.14° E.
300	To north center end which is also the south center end of the Black Metal Lode of this survey. Mon.described above.
600	To cor.No.3 which is also cor.No.4 of the Black Metal Lode of this survey. Cor.described above.
	Thence S.7°6' W. Var.14° E.
750	To west side mon.
1500	To cor.No.4. A porphyry stone 8x10x24 ins. set one foot in ground alongside of mon. of stone 3x3 ft. Stone marked E.No.4-1577. No brs.available.
	Thence N.75° E. Var.14° E.
300	To south center end. A porphyry stone 8x14x24 ins.set one ft. in ground alogside mon.of stone 3x3 ft. Stone markes S.C.E.E.No.1577.
600	To cor.No.1 the place of beginning exterior boundaries.

Survey No. 1577

Feet

ONEGA LODE.

Beginning at cor.No.1 which is also cor.No.2 of the Rincon Lode and cor.No.4 of the San Diego Lode of this survey.

A porphyry stone 6x10x24 ins. set one foot in ground alongside a mon.of stone 3x3 ft. Stone marked O.No.1-1577, S.D.No.4-1577 and R.No.2-1577.

A + on a pine tree 15 ins. In diam. marked B.T.O. No.1-1577 brs.N.42°30' W. 26.3 ft.

A + on a pine tree 12 ins. in diam. marked B.T. S.D.No.4-1577 brs.S.37°15' 2.5ft.

U.S.L.M.No.1577 brs.S.~~32°27'~~W.3416.6ft.
S.1°42' W. 3413.3 ft.
1°42' W 3413.3 ft.

Thence S.75° W.

Var.14° E.

750

To south side mon.

1500

To cor.No.2 which is also cor.No.3 San Diego, cor. No.3 Brindel Pup, cor.No.4 Tiger and cor.No.1 Siva Lodes of this survey.

Set two stones side by side, one 8x8x24 ins. one ft.in ground, marked B.P.No.3-1577 and T.No.4-1577. The other stone 8x12x24 ins.set one ft.in ground, marked O.No.2-1577, S.D.No.3-1577, and S.No.1-1577. Alongside a mon.of stone 3x3 ft.

A + on an oak tree 10 ins. in diam. marked B.T.S. No.1-1577 brs.N.29° W. 35.4 ft.

A + on an oak tree 8 ins. in diam. marked B.T.O. No.2-1577 brs.N.5°15' W. 39.2 ft.

Thence N.10° W.

Var.14° E.

300

To west center end which is also the east center end of the Siva Lode of this survey.

Survey No.1577

Feet	
600	<p>Cut a + on a granite rock in place for corner point and W.C.E.O.No.1577 and E.C.E.S.No.1577 alongside a mon.of stone 3x3 ft.</p> <p>To cor.No.3 which is also cor.No.4 of Siva Lode of this survey.</p> <p>A porphyry stone 8x12x24 ins.set one ft.in ground alongside a mon.of stone 3x3 ft. Stone marked O.No.3-1577 and S.No.4-1577.</p> <p>A + on an oak tree 8 ins. in diam. marked B.T.S. No.4-1577 brs.S81°45' W. 25.3 ft.</p> <p>A + on a juniper tree 18 ins. in diam. m arked B.T.O. No.3-1577 brs.S.86°50' E. 51.4 ft.</p>
290	Thence N.75° E.
890	Var.14° E.
1500	<p>To cor.No.4 Eldorado Lode of this survey.</p> <p>To cor.No.1 Eldorado Lode of this survey, which is also the north side mon.</p> <p>To cor.No.4 which is also cor.No.2 of the Sandusky Lode and cor.No.3 of the Rincon Lode of this survey.</p> <p>A porphyry stone 8x12x24 ins. set one foot in the ground alongside a mon. of stone 3x3 ft. Stone marked O.No.4-1577, S.No.2-1577, and R.No.3-1577.</p> <p>A + on a pine tree 12 ins. in diam. marked B.T.O. No.4-1577 brs.S.23°18' W.52.4 ft.</p> <p>A + on an oak tree 8 ins. in diam. marked B.T.S.No.2 1577 brs.N.36° 37' W. 25.3ft.</p>
300	Thence S.10° E.
	Var.14° E.
	To east center end which is also the west center end of the Rincon Lode of this survey.

Survey No. 1577

Feet	
600	<p>A porphyry stone 10x10x24 ins. set one ft. in ground alongside a mon. of stone 3x3 ft. Stone marked E.C.E.O.No.1577 and W.C.E.R.No.1577</p> <p>To cor.No.1 the place of beginning survey of exterior boundaries.</p> <p style="text-align: center;">* * * * *</p> <p style="text-align: center;">SAN DIAGO LODGE.</p> <p>Beginning at cor.No.1 a porphyry stone 8x10x 24 ins. set one ft. in ground alongside mon. of stone 3x3 ft. Stone marked S.D.No.1-1577.</p> <p>A + on a pine tree 12 ins. in diam. marked B.T.S.D. No.1-1577, brs. S. 66° 37' E. 33ft.</p> <p>A + on a pine tree 6 ins. in diam. marked B.^T.S.D. No.1-1577 brs. N. 5° 35' E. 35.3 ft.</p> <p>U.S.L.M.No.1577 brs. S. 15° 28' ^{S. 14° 36' W. 3078.} W. 3094.4 ^{14.36 3078.} ft.</p> <p style="text-align: center;">Thence S. 75° W. Var. 14° E.</p>
750	To south side mon.
1500	<p>To cor.No.2</p> <p>A porphyry 8x8x24 ins. set one ft. in ground alongside mon. of stone 3x3 ft, Stone marked S.D.No.2-1577. No Brs. available.</p> <p style="text-align: center;">Thence N. 57° 30' W. Var. 14° E.</p>
200	To cor.No.3 Iron King and cor.No.2 Brindæl Pup Lodes of this survey.
400	<p>To west center end.</p> <p>A porphyry stone 2x10x24 ins. set one ft. in ground alongside a mon. of stone 3x3 ft. Stone marked W.C.E. S.D.No.1577</p>

Survey No. 1577

Feet

800

To cor.No.3 which is also cor.No.3 Brindel Pup, Cor. No.4 Tiger, Cor.No.1 Siva, and cor.No.2 Omega Lodes of this survey. Cor.described above.

Thence N.75° E.

Var.14° E.

750 f

To north side mon.

1500

To cor No.4 which is also cor.No.1 Omega and cor. No.2 Rincon Lodes of this survey. Cor.described above.

Thence S.57°30' E.

Var.14° E.

400

To east center end.

A porphyry stone 6x8x24 ins. set one foot in ground alongside mon.of stone 3x3 ft. Stone marked E.C.E.S. D.No.1577

800

To cor.No.1 the place of beginning survey of exterior boundaries.

* * * * *

RINCON LODE.

Beginning at corNo.1.

A porphyry stone 8x10x 20 ins. set one foot in ground alongside a mon.of stone 3x3 ft. Stone marked R.No.1-1577.

A + on an oak tree 6 ins. In diam. marked B.T.R.No. 1-1577 brs .S.63° 20' E. 7 ft.

A + on a pine tree 6 ins. in diam. marked B.T.R.No. 1-1577 brs.S.60°50' W. 18 ft.

U.S.L.M.No.1577 brs.S.27°41' W. 2940.8
~~S.83°25' W. 2064.2ft.~~
S.27°41' W 2940.8

Thence N.57°30' W.

Var.14° E.

Survey No. 1577

Feet	
700	To south side mon. which is also cor.No.1 of the san Diago Lode of this survey.
1500	To cor.No.2 which is also cor No.4 San Diago and cor.No.1 Onega Lodes of this survey. Cor.described above.
	Thence N.10° W. Var.14° E.
300	To west center end which is also the east center end of Onega Lode of this survey. Mon.described above.
500	To cor.No.3 which is also cor.No.4 of the Onega and cor.No.2 of the Sandusky Lodes of this survey. Cor.described above.
	Thence S.57°30' E. Var.14° E.
890	To north side mon.which is also cor.No.1 Sandusky Lode of this survey.
1500	To cor.No.4 A porphyry stone 4x12x24 ins. set one ft.in ground alongside a mon. of stone 3x3 ft. Stone marked R.No.4-1577 A + on a pine tree in diam. marked B.T.R.No.4-1577 brs.N.3° W. 38 ft.
	Thence S.10° E. Var.14° E.
300	To east center end A porphyry 8x14x24 ins. set one ft.in ground alongside mon.of stone 3x3 ft. Stone marked E.C.E.R. No.1577.
600	To cor.No.1 the place of beginning survey of exterior boundaries.

Survey No.1577

Feet

SANDUSKY LODE

Beginning at cor.No.1.

A porphyry stone 8x8x24 ins. set one foot in the ground alongside a mon.of stone 3x3 ft. Stone marked S.No.1-1577.

A + on apine tree 24 ins. in diam. marked B.T.S.No. 1-1577 brs.N.71° E.6.6 ft.

A + on a pine tree 18 ins. In diam. marked B.T.S.No. 1-1577 hrs. S.72° 10' W. 53.7 ft.

U.S.L.M.No.1577 brs. S. ~~11° 58' W. 3605.6~~
11.58 3605.6

Thence N.57°30' W.

Var.14° E.

890

To cor.No.2 which is also cor.No.3 Rincon, and cor.No. 4 Omega Lode of this suvey. Cor.described above.

Thence S.75° W

Var.14° E.

610

To cor No.3 which is also cor.No.1 Eldorado Lode of this survey. Cor.described above.

Thence N.7°6' E.

Var.14° E.

331

To west center end.
stone

Aporphyry 6x8x20 ins. set one ft. in ground along* side mon.of stone 3x3 ft. Stone marked W.C.E.S.No.1577

662

To cor.No.4 .

A porphyry stone 6x10x24 ins. set one ft. in grond alongside mon.of stone 3x3 ft. Stone marked S.No.4-1577 No brs.available.

Thence N.75° E.

Var.14° E.

610

To cor.No.5 which is also cor.Nor.4 of the Minerva Lode

Survey No. 1577

Feet

of this survey.

A porphyry stone 8x10x24 ins. set one ft. in ground along side mon. of stone 3x3 ft. Stone marked S.No. 5-1577, and M.No. 4-1577. No brs. available.

Thence S. 57° 30' E.

Var. 14° E.

445 To west center end of Minerva Lode of this survey.

890 To cor. No. 6, which is also cor. No. 1 of Minerva Lode.

Aporphyry stone 6x8x24 ins. set one ft. in ground alongside mon. of stone 3x3 ft. Stone marked S.No. 6-1577 and M.No. 1-1577.

A + on a porphyry rock in place marked B.R.M. No. 1-1577 brs. S. 16° 8' W., 27.9 ft.

Thence S. 7° 6' W.

Var. 14° E.

331 To east center end.

A porphyry stone 6x10x24 ins. set one ft. in ground alongside a mon. of stone 3x3 ft. Stone marked E.C.E. S.No. 1577.

662 To cor. No. 1 place of beginning survey of exterior boundaries.

* * * * *

MINERVA LODE.

Beginning at cor. No. 1 which is also cor. No. 6 of the Sandusky of this survey. Cor. described above.

U.S.L.M. No. 1577 brs. S. ^{11° 12'} 11° 42' W. 4278.2 ft.

^{11° 12'}
~~11° 12'~~

Thence N. 85° 25' E.

Var. 14° E.

750 To south side mon.

Survey No.1577

Feet	
1500	<p>To cor No.2</p> <p>A porphyry stone 8x10x24 ins.set one ft.in ground alongside mon.of stone 3x3 ft. Stone marked M.No.2-1577</p> <p>No brs. available.</p>
	<p>Thence N.57°30' W.</p> <p>Var.14° E.</p>
445	<p>To east center end.</p> <p>A porphyry 4x12x24 ins. set one ft.in ground alongside mon.of stone 3x3 ft. Stone marked S.C.E.M. No.1577.</p>
890	<p>To cor.No.3.</p> <p>A porphyry 6x10x24 ins. set one ft. in ground alongside mon.of stone 3x3 ft. Stone marked M.No.3-1577.</p> <p>A + on porphyry rock in place marked B.R.M.No.3-1577 brs.N.33°50' E.22.5 ft.</p>
	<p>Thence S.85° 25' W.</p> <p>Var.14° E.</p>
750	<p>To north side mon.</p>
1500	<p>To cor.No.4 which is also cor.No.5 of Sandusky Lode of this survey. Cor. described above.</p>
	<p>Thence S.57°30' E.</p> <p>Var.14° E.</p>
445	<p>To west center end. A mon.of stone 3x3 ft.</p>
890	<p>To cor.No.1 place of beginning survey of exterior boundaries.</p>

* * * * *

Survey No. 1577

Feet	JUVENILE LODE.
	<p>Beginning at cor.No.1 which is also cor.No.4 of the Dandy Lode of this survey.</p> <p>A limestone 8x10x24 ins. set one ft.in ground alongside mon.of stone 3x3 ft. Stone marked J.No.1-1577 and D.No.4-1577.</p> <p>A + on a pine tree 24 ins. in diam. marked B.T.D. No.4-1577 brs.N.12°37' W. 59.3 ft.</p> <p>A + on an oak tree 6 ins. in diam. marked B.T.J.No.1-1577 brs.N.34°5' E.26ft.</p> <p>U.S.L.M.No.1577 brs. S.53°58'.W. 562 ft.</p> <p style="text-align: center;">Thence N.32°30' E. Var.14° E.</p>
750	To west side mon. which is also east side mon. of Dandy Lode of this survey.
1500	<p>To cor.No.2 which is also cor.No.3 of Dandy Lode of this survey.</p> <p>A porphyry 8x8x24 ins. set one ft. in ground alongside mon.of stone 3x3 ft. Stone marked J.No.2-1577 and D.No.3-1577.</p> <p>A + on a pine tree 8 ins. in diam. marked B.T.J. No.2-1577 brs.S.8° 30' W. 31.8 ft.</p> <p>A + on a juniper tree 24 ins. In diam. marked B.T.D. No.3-1577 brs.S.61° 30' W. 25.2 ft.</p> <p style="text-align: center;">Thence S.76°30' E. Var.14° E.</p>
300	To north center end.
	<p>A porphyry 8x8x30 ins. set one ft. in ground alongside mon.of stone 3x3 ft. Stone marked N.C.E.J. No.1577.</p>
600	To cor.No.3.
	<p>A porphyry 10x10x 24 ins. set one ft. in ground alongside mon.of stone.3x3 ft. Stone marked J.No.3-1577, No brs. available.</p>

Survey No. 1577

Feet	
750	<p style="text-align: center;">Thence S. 32° 30' W. Var. 14° E.</p> <p>To east side mon.</p>
1500	<p>To cor. No. 4</p> <p>A lime stone 8x8x24 ins. set one ft. in ground 3x3 ft. alongside mon. of stone. Stone marked J. No. 4-1577</p> <p>A + on a pine tree 12 ins. in diam. marked B.T. J. No. 4-1577 brs. N. 74° 40' W. 39.1 ft.</p> <p>A + on a pine tree 10 ins. in diam. marked B.T.J. No. 4-1577 brs. N. 38° 33' W. 15.4 ft.</p>
300	<p style="text-align: center;">Thence N. 76° 30' W. Var. 14° E.</p> <p>To south center end.</p>
600	<p>A lime stone 5x10x24 ins. set one ft. in ground alongside mon. of stone 3x3 ft. Stone marked S.C.E.J. No. 1577</p> <p>To cor. No. 1 place of beginning of survey of exterior boundaries.</p> <p style="text-align: center;">* * * * *</p>
	<p style="text-align: center;">DANDY LODGE.</p> <p>Beginning at Cor. No. 1 which is also cor. No. 1 of Pythias Lode of this survey.</p> <p>A Lime stone 5x10x24 ins. set one ft. in ground alongside mon. of stone 3x3 ft. Stone marked D. No. 1- 1577 and P. No. 1-1577.</p> <p>A + on a lime stone in place marked B.R.P. No. 1-1577 brs N. 78° 23' E. 29.7 ft.</p> <p>A + on a lime rock in place marked B.R.D. No. 1-1577 brs. N. 72° 30' W. 5.8 ft.</p> <p>U.S.L.M. No. 1577 brs. S. 15° 18' E. 488 ft.</p>

Survey No.1577

Feet	Thence N.32°30' E. Var.14° E.
750	To west side mon. which is also east side mon. of Pythias Lode of this survey.
1500	To cor.No.2 which is also cor.No.2 of Pythias Lode of this survey. A porphyry stone 10x12x20 ins. set one ft. in ground alongside mon.of stone 3x3 ft. Stone marked D.No.2-1577 and P.No.2-1577. A + on an oak tree 8 ins. in diam. marked B.T.D.No.2-1577 brs.S.15°20' W. 37.5 ft. A + on pine tree 12 ins. in diam. marked B.T.P.No.2-1577 brs.N.76° 47' W. 35 ft.
300	Thence S.76° 30' E. Var.14° E. To north center end. A porphyry stone 8x10x24 ins. set one ft.in ground alongside mon.of stone 3x3 ft. Stone marked N.C.E.D. No.1577.
600	To cor.no.3 which is also Cor.No.2 of the Juvenile Lode of this survey. Cor.described above.
750	Thence S.32 ° 30' W. Var.14° E. To east side mon.
1500	To cor.No, 4 which is also cor.No.1 of Juvenile Lode of this survey. Cor.described above.
300	Thence N.76°30' W. Var.14° E. To south center end. A lime stone 8x8x30 ins.set one ft in ground alongside mon.of stone 3x3 ft. Stone Marked S.C.E.D. No.1577

Survey No.1577

Feet	
600	To cor.No.1 place of beginning survey of exterior boundaries.
	* * * * *
	PYTHIAS LODE.
	Beginning at cor.No.1, which is also cor.No.1 of the Dandy Lode of this survey. Cor.described above.
	U.S.L.M.No.1577 brs.S.15°18' E.488 ft.
	Thence N.32° 30' E.
	Var.14° E.
750	To east side mon.
1500	To cor.No.2 which is also cor.No.2 of the Dandy Lode of this survey. Cor.described above.
	Thence N.57° 30' W.
	Var.14° E.
300	To north center end.
	A porphyry stone 8x12x24 ins. set one ft. in ground alongside a mon.of stone 3x3 ft. Stone marked N.C.E.P.No.1577.
600	To cor.No.3 which is also cor.No.2 of the Oro Grande Lode of this survey.
	A porphyry stone 12x12x24 ins. set one ft.in ground alongside mon.of stone 3x3 ft. Stone marked P.No.3-1577 and O.G.No.2-1577.
	A + on pine tree 8 ins. in diam. marked B.T.P.No. 3-1577 brs.S.36°35' E. 25.8ft.
	A + on pine tree 6 ins.in diam. marked B.T.O.G.No. 2-1577 brs.S.19° E.20.4 ft.
	Thence S.32° 30' W.
	Var.14 ° E.
750	To west side mon.

Survey No.1577

Feet	
1500	<p>To cor.No.4 which is also cor.No.L of the Oro Grande Lode of this survey and cor.No.2 of the Damon Lode of this survey.</p> <p>A lime stone 6x6x30 ins.set one ft. in ground alongside mon.of stone 3x3 ft. Stone marked P.No.4-1577 and O.G.No.1-1577 and D.No.2-1577.</p> <p>A + on pine tree 8 ins. in diam. marked B.T.O.G. No.1-1577 brs.N.46°25'E. 67.5 ft.</p> <p>A + on pine tree 12 ins.in diam. marked B.T.D.No.2-1577 brs.S.81° 10' E. 39.1 ft.</p> <p style="text-align: center;">Thence S.57° 30' E. Var.14° E.</p>
300	<p>To south center end.</p> <p>A lime stone 6x8x20 ins. set one ft. in ground alongside mon.of stone 3x3 ft. Stone marked S.C.E.P. No.1577</p>
600	<p>To cor.NoL to place of beginning survey of exterior boundaries.</p> <p style="text-align: center;">* * * * *</p> <p style="text-align: center;">ORO GRANDE LODE.</p> <p>Beginning at cor.No.1 which is also cor.No.4 of Pythias lode of this survey. Cor.describedabove.</p> <p>U.S.L.M.No.1577 brs.S.38°40' E. 1015.9 ft.</p> <p style="text-align: center;">Thence N.32° 30' E. Var.14° E.</p>
750	<p>To east side mon.</p>
1500	<p>To cor.No.2 which is also cor.No.3 of Pythias Lode of this survey. Cor.described above.</p> <p style="text-align: center;">Thence N.57°30' W. Var.14° E.</p>

Survey No. 1577

Feet	
300	<p>To north center end.</p> <p>A porphyry stone 8x10x24 ins. set one ft in ground alongside mon. of stone 3x3 ft. Stone marked N.C.E.O.D. No. 1577.</p>
600	<p>To cor. No. 3 which is also cor. No. 2 of the Iron King Lode of this survey.</p> <p style="text-align: center;">stone</p> <p>A porphyry, 8x12x24 ins. set one ft. in ground alongside mon. of stone 3x3 ft. Stone marked O.G. No. 3-1577 and I.K. No. 2-1577.</p> <p>A + on pine tree 24 ins. in diam. marked B.T.O.G. No. 3-1577 brs. S. 86° 15' W. 24.7 ft.</p> <p>A + on pine tree 15 ins. in diam. marked B.T.I.K. No. 2-1577 brs. N. 52 ° W. 67 ft.</p> <p style="text-align: center;">Thence S. 32° 30' W. Var. 14° E.</p>
750	<p>To west side mon.</p>
1500	<p>To cor. No. 4 which is also cor. No. 1 Iron King Lode, cor. No. 2 Tip Top, and cor. No. 3 Damon Lodes of this survey.</p> <p>A porphyry stone 10x12x30 ins. set one ft. in ground alongside mon. of stone 3x3 ft. Stone marked O.G. No. 4-1577, I.K. No. 1-1577, T.T. No. 2-1577 and D. No. 3-1577.</p> <p>A + on pine tree 6 ins. in diam. marked B.T.I.K. No. 1-1577 brs. N. 42° 15' W. 29.7 ft.</p> <p>A + on pine tree 8 ins. in diam. marked B.T.T.T. No. 2-1577 brs. S. 43° 25' E. 56.9 ft.</p> <p style="text-align: center;">Thence S. 57° 30' E. Var. 14° E.</p>
300	<p>To south center end. which is also north center end of Damon Lode of this survey.</p> <p>A porphyry stone 8x12x24 ins. set one ft. in ground alongside mon. of stone 3x3 ft. Stone marked</p>

(22)

Survey No. 1577

Feet	
600	<p>S.C.E.O.G.No.1577 and N.C.E.D.No.1577.</p> <p>To cor.No.1 the place of beginning survey of exterior boundaries.</p> <p style="text-align: center;">* * * * *</p> <p style="text-align: center;">IRON KING LODE.</p> <p>Beginning at cor.No.1 which is also cor.No.2 Tip Top cor No.3 Damon, and cor.No.4 Oro Grande Lodes of this survey. Cor. described above.</p> <p>U.S.L.M.No.1577 brs.S.45°38' E. 1595.4 ft.</p>
750	<p style="text-align: center;">Thence N.32° 30' E.</p> <p style="text-align: center;">Var.14° E.</p> <p>To east side mon.</p>
1500	<p>To cor.No.2 which is also cor.No.3 of the Oro Grande Lode of this survey. Cor.described above.</p>
300	<p style="text-align: center;">Thence N.57°30' W.</p> <p style="text-align: center;">Var.14° E.</p> <p>To north center end.</p> <p>A porphyry 8x10x24 ins. set one ft. in ground alongside mon.of stone 3x3 ft. Stone marked N.C.E.I. K.No.1577</p>
400	<p>To cor.No.2 San Diego Lode of this survey.</p>
600	<p>To cor.No.3 which is also cor.No.2 of the Brindel Pup Lode of this survey.</p> <p>A porphyry stone 5x10x24 ins.set one ft in ground alonside mon.of stone 3x3 ft. Stone marked I.K.No.3-1577 and B.P.No.2-1577. No brs.aválable.</p>
750	<p style="text-align: center;">Thence S.32°30' W.</p> <p style="text-align: center;">Var.14° E.</p> <p>To west side mon.</p>
1500	<p>To cor.No.4 which is also cor.No.1 Brindel Pup, cor.</p>

Survey No. 1577

Feet No. 2 Double Standard, and cor. No. 3 Tip Top Lodes of this survey.

A porphyry stone 8x10x24 ins. set one ft. in ground alongside mon. of stone 3x3 ft. Stone marked I.K.No. 4-1577, B.P.No. 1-1577, D.S.No. 2-1577 and T.T.No. 3-1577.

A + on fir tree 30 ins. in diam. marked B.T.B.P.No. 1-1577 brs. N. 19° 57' W. 38.8 ft. No other brs. available.

Thence S. 57° 30' E.

Var. 14° E.

300 To south center end which is also north center end of Tip Top Lode of this survey.

A porphyry stone 8x10x24 ins. set one ft. in ground alongside mon/ of stone 3x3 ft. Stone marked S.C.E.I.K. No. 1577. and N.C.E.T.T. No. 1577

600 To cor. No. 1 place of beginning survey of exterior boundaries.

* * * * *

BRINDEL PUP LODE.

Beginning at cor. No. 1 which is also cor. No. 2 of Double Standard, cor. No. 3 Tip Top, and cor. No. 4 Iron King Lodes of this survey. Cor. described above.

U.S.L.M. No. 1577 brs. S. 48° 52' E. 2183 ft.

Thence N. 32° 30' E.

Var. 14° E.

750 To east side mon.

1500 To cor. No. 2 which is also cor. No. 3 of ^{Iron King lode of} this survey. Cor. described above.

Thence N. 57° 30' W.

Var. 14° E.

300 To north center end.

A porphyry stone 8x8x24 ins. set one ft. in ground alongside of mon. of stone 3x3 ft. Stone marked

Survey No. 1577

Feet	N.C.E.B.P.No.1577
600	To cor.No.3 which is also cor.No.3 of the San Diego cor.No.2 Omega, cor.No.1 Siva, and cor.No.4 Tiger Lodes of this survey. Cor.described above.
	Thence S.32°30' W. Var.14° E.
638	To cor.No.1 Tiger, and No.2 Dunderberg Lodes of this survey.
750	To west side mon.
1500	To cor.No.4 which is also cor.No.3 of Double Standard Lode of this survey.
	A sand stone 6x10x24 ins. set one ft. in ground alongside mon.of stone 3x3 ft. Stone marked B.P.No.4-1577, and D.S.No.3-1577.
	A + on an oak tree 8 ins. in diam. marked B.T.B.P. No.4-1577 brs.S.78°32' E. 67 ft.
	A + on oak tree 6 ins. in diam. marked B.T.D.S. No. 3-1577 brs.S.48°55' E. 51.5 ft.
	Thence S57°30' E. Var.14° E.
150	To wagon road, course northeast.
300	To south center end which is also north center end of Double Standard Lode of this survey.
	A sand stone 6x8x20 ins. set one ft.in ground alongside mon.of stone 3x3 ft. Stone marked S.C.E.B.P. No.1577 and N.C.E.D.S.No.1577
600	To cor.No.1 the place of beginning survey of exterior boundaries.

* * * * *

Survey No. 1577

Feet

DOUBLE STANDARD LODGE.

Beginning at cor.No.1 which is also cor.No.1 of the Kimberly and cor.No.4 of the Tip Top Lodes of this survey.

A porphyry stone 10x15x24 ins. set one ft. in ground alongside mon.of stone 3x3 ft. Stone marked D.S.No. 1-1577, K.No.1-1577 and T.T.No.4-1577.

A + on pine tree 15 ins. in diam. marked B.T.K.No. 1-1577 brs.S.73°15' E. 13.9 ft.

A + on pine tree 12 ins. in diam. marked B.T.D.S. No.1-1577 brs.N.64°50' E. 57.5 ft.

U.S.L.M.No.1577 brs.S.85°58'E. 2459.6 ft.

Thence N.32°30' E.

Var.14° E.

750 To east side mon.
1500 To cor.No.2 which is also cor.No.3 of Tip Top, cor. No.4 Iron King, and cor.No.1 Brindel Pup Lodes of this survey. Cor.described above.

Thence N.57°30' W.

Var.14° E.

300 To north center end which is also south center end of Brindel Pup Lode of this survey. Mon.described above.

450 To wagon road, course northeast.

600 To cor No.3 which is also cor.No.4 of the Brindel Pup Lode of this Survey, cor.described above.

Thence S.32° 30' W.

Var.14° E.

638 To cor.No.1 Dunderburg, and No.2 Diamond Queen of this survey.

Survey No.1577

Feet	
750	To west side mon.
1500	To cor.No.4 which is also No.4 of Kimberley Lode of this survey. A sand stone 6x12x24 ins.set one ft. in ground alongside mon.of stone 3x3 ft. Stone marked D.S.No. 4-1577 and K.No.4-1577. No brs.available. Thence S.57°30' E. Var.14° E.
300	To south center end which is also north center end of the Kimberley Lode of this survey. An oak stake in mon.of stone.
400	To wagon road course northeast.
600	To cor.No.1 place of beginning survey of exterior boundaries. * * * * *
	TIP TOP LODE.
	Beginning at cor.No.1, which is also cor.No.4 of Damon Lode of this survey: A lime stone 4x12x24 ins.set one ft. in ground alongside mon.of stone 3x3 ft. Stone marked T.T.No.1-1577 and D.No.4-1577 A + on oak tree 8 ins. in diam. marked B.T.D.No.4-1577.brs S.30°30' E.32.7 ft. A + on juniper tree 36 ins. in diam. marked B.T.T.T.No.1-1577 brs.S.13°50' W. 33.7.ft. U.S.L.M.No.1577 brs. N.85°37' E.1954.6 ft. Thence N.32°30' E. Var.14° E.
750	To east side.mon.
1500	To cor.No.2 which is also cor.No.3 Damon,cor.No.4 Oro Grande, and cor.No.1 Iron King Lodes of this survey. Corner described above.

(27)

Survey No. 1577

Feet	
	<p style="text-align: center;">Thence N. 57° 30' W. Var. 14° E/</p>
300	To north center end which is also the south center end of Iron King Lode of this survey. Mon. described above.
600	To cor. No. 3 which is also cor. No. 4 Iron King, cor. No. 1 Brindel Pup, and cor. No. 2 Double Standard of this survey. Cor. described above.
	<p style="text-align: center;">Thence S. 32° 30' W. Var. 14° E.</p>
750	To west side mon.
1500	To cor. No. 4 which is also cor. No. 1 Double Standard and cor. No. 1 Kimberley Lodes of this survey. Cor. described above.
	<p style="text-align: center;">Thence S. 57° 30' E. Var. 14° E.</p>
300	To southe center end. A sand stone 4x12x24 ins. set one ft. in ground alongside mon. of stone 3x3 ft. Stone marked S.C.E. T.T.No. 1577.
600	To cor. No. 1 place of beginning survey of exterior boundaries. * * * * *
	DAMON LODE.
	Beginning at cor. No. 1. A lime stone 8x8x24 ins. set one foot in ground alongside mon. of stone 3x3 ft. Stone marked D.No. 1-1577. No brs. available. U.S.L.M. No. 1577 brs. N. 71° 52' E. 1515.9 ft.

Survey No.1577

Feet	
	<p style="text-align: center;">Thence N.32° 30' E. Var.14 E.</p>
750	To east side mon.
1500	To cor.No.2 which is also cor.No.1 Oro Grande and cor.No.4 Pythias Lodes of this survey. Cor.described above.
	<p style="text-align: center;">Thence N.57°30' W. Var.14° E.</p>
300	To north center end. which is also the south center end of Oro Grande Lode of this survey. Mon.described above.
600	To cor.No.3 which is also cor.No.4 of Oro Grande, cor.No.1 Iron King and cor.No.2 of Tip Top Lodes of this survey. Cor.described above.
	<p style="text-align: center;">Thence S.32°30' W. Var.14° E.</p>
750	To west side mon.
1500	To cor.No.4 which is also cor.No.1 of the Tip Top Lode of this survey. Cor described above.
	<p style="text-align: center;">Thence S.57° 30' E. Var.14° E.</p>
300	To south center end. A lime stone 5x8x24 ins.set one ft. in ground alongside a mon.of stone 3x3 ft. Stone <u>M</u> arked S.C.E.D. No.1577.
600	To cor.No.1 place of beginning survey of exterior boundaries.

* * * * *

Survey No.1577

Feet	SIVA LODGE.
	<p>Beginning at cor.No.1 which is also cor.No.2 Omega, cor.No.3 San Diego, cor.No.3 Brindel Pup and cor.No.5 Tiger Lodes of this survey. Cor.described above.</p> <p>U.S.L.M.No.1577 brs.S.24°1' E.3312.2 ft.</p> <p>Thence N.77° 30' W. Var.14" E.</p>
750	To south side mon.
1500	<p>To cor.No.2 which is also co.No.3 Tiger, cor.No.4 Porphyry King and cor.No.1 Iron Mask Lodes of this survey.</p> <p>A porphyry stone 8x8x24 ins.set one ft.in ground alongside mon.of stone 3x3 ft. Stone marked S.No.2-1577, T.No.3-1577, P.K.No.4-1577 and I.M.No.1-1577.</p> <p>A + on pine tree 20 ins.in diam. marked B.T.S.No.2-1577 brs. S.55° 18 ' E., 10.7 ft.</p> <p>A + on pine tree 18 ins. in diam. marked B.T.I.M. No.1-1577 brs.N.22°36' W. 48.8 ft.</p> <p>Thence N.10° W. Var.14" E.</p>
300	<p>To west center end which is also the east center end of Iron Mask Lode of this survey.</p> <p>A porphyry stone 6x12x24 ins. set oneft. in ground alongside mon.of stone 3x3 ft. Stone marked W.C.E.S.No.1577 and E.C.E.I.M.No.1577</p>
600	<p>To cor.No.3 which is also cor.No.4 Iron Mask Lode of this survey.</p> <p>A porphyry stone 8x10x24 ins. set one ft. in ground alongside mon.of stone 3x3 ft. Stone marked S.No.3-1577 and I.M.No.4-1577.</p> <p>A + on juniper tree 15 ins. in diam. marked B.T.I.M No.4-1577 brs.S.38°50' E.3.6 ft.</p>

Survey No. 1577

Feet	
	Thence S. 77° 30' E. Var. 14° E.
750	To north side mon.
1500	To cor. No. 4 which is also cor. No. 3 of Omega Lode of this survey. Cor. described above.
	Thence S. 10° E. Var. 14° E.
300	To east center end which is also the west center end of Omega Lode of this survey. Mon. described above.
600	To cor. No. 1 place of beginning survey of exterior boundaries.
	* * * * *
	IRON MASK LODGE.
	Beginning at cor. No. 1 which is also cor. No. 2 Siva, cor. No. 3 Tiger and cor. No. 4 Porphyry King Lodes of this survey. Cor. described above.
	U.S.L.M. No. 1577 brs. S. 40° 1' E. 4373.4 ft.
	Thence N. 77° 30' W. Var. 14° E.
750	To south side mon.
1500	To cor. No. 2 which is also cor. No. 3 Porphyry King, and cor. No. 4 Iron Duke lodes of this survey.
	A porphyry stone 8x12x24 ins. set one ft. in ground alongside mon. of stone 3x3 ft. Stone marked I.M. No. 2-1577 P.K. No. 3-1577 and I.D. No. 4-1577
	A + on oak tree 8 ins. in diam. marked B.T.I.D. No. 4-1577 brs. N. 45° W. 34.9 ft.

Survey No. 1577

Feet	
	<p style="text-align: center;">Thence N.10° W. Var.14° E.</p>
300	<p>To west center end</p> <p>A porphyry 6x12x24 ins. set one ft. in ground alongside mon. of stone 3x3 ft. Stone marked W.C.E.I.M. No.1577.</p>
600	<p>To cor.No.3.</p> <p>A porhyry 6x10x24 ins. set one ft. one in ground alongside mon. of stone 3x3 ft. Stone marked I.M. No.3-1577.</p> <p>A + on pine tree 20 ins. in diam. marked B.T.I.M.No. 3-1577 brs. S.74°43' W. 26.6 ft.</p> <p>A + on pine tree 24 in. in diam. marked B.T.I.M. No.3-1577 brs. S.3° W.18.2 ft.</p>
	<p style="text-align: center;">Thence S.77°30' E. Var.14 E E.</p>
750	To north side mon.
1500	To cor.No.4 which is also cor.No.3 of Siva Lode of this survey. Cor. described above.
	<p style="text-align: center;">Thence S.10° E. Var.14° E.</p>
300	To ^{East} west center end which is also ^{west} east center end of Siva Lode of this survey. mon. described above.
600	To cor.No.1 place of beginning survey of exterior boundaries.

* * * * *

TIGER LODE.

Beginning at cor.No.1 which is also cor.No.2 Dun-
derburg Lode of this survey.

A granite stone 8x10x24 ins. set one ft. in ground
alongside mon. of stone 3x3 ft. Stone marked T.No.1-
1577 and D.No.2-1577.

Survey No.1577

Feet	<p>A + on pine tree 30 ins.in diam. marked B.T D.No.2-1577 brs.S.49°31' W.35.1 ft.</p> <p>A + on pine tree 24 ins. in diam. marked B.T.T.No.1-1577 brs. N.63°50' W.30.1 ft.</p> <p>U.S.L.M.No.1577 brs.S.34°13' E.3008 ft.</p> <p style="text-align: center;">Thence N.77°30' W. Var.14° E.</p>
750	To south side mon.
1500	<p>To cor.No.2 which is also cor.No.1 Porphyry King, and N.C.E.of the Remus Lodes of this survey.</p> <p>A porphyry stone 8x8x24 ins.set one ft. in ground alongside mon.of stone 3x3 ft. Stone marked T.No.2-1577, P.K.No.1-1577, and N.C.E.R.No.1577.</p> <p>A + on pine tree 20 ins.in diam. marked B.T.T.No.2-1577 brs.S.81° 37' E.29.5 ft.</p> <p>A + on pine tree 12 ins. in diam. marked B.T.P.K.No.1-1577 brs.S.84°40' W. 21.2 ft.</p> <p style="text-align: center;">Thence N.32°30' E. Var.14° E.</p>
319	<p>To west center end which is also east center end of Porphyry King Lode of this survey.</p> <p>A porphyry stone 8x12x24 ins. set one ft. in ground alongside mon.of stone 3x3 ft. Stone marked W.C.E.T.No.1577 and E.C.E.P.K.No.1577.</p>
638	<p>To cor.No.3 which is also cor.No.4 Porphyry King, cor.No.1 Iron Mask and cor.No.2 Siva Lodes of this survey. Cor.described above.</p> <p style="text-align: center;">Thence S.77°30' E. Var.14 ° E.</p>
750	To north side mon.
1500	<p>To cor.No.4 which is also cor.No.1 Siva, cor.No.2 Omega corNo.3 San Diego,and cor.No.3 Brindel Pup Lodes of this survey. Cor.described above.</p>

Survey No. 1577

Feet

Thence S. 32° 30' W.

Var. 14° E.

- 319 To east center end an oak stake in mon. of stone.
638 To cor. No. 1 place of beginning survey of exterior boundaries.

* * * * *

PORPHYRY KING LODE.

Beginning at cor. No. 1 which is also cor. No. 2 of the Tiger Lode of this survey. Cor. described above.

U.S.L.M. No. 1577 brs S. 48° 12' E. 4219.5 ft.

Thence N. 77° 30' W.

Var. 14° E.

- 600 To south side mon.
1500 To cor. No. 2 which is also cor. No. 3 of the Romulus and cor. No. 1 of the Iron Duke Lodes of this survey.
A porphyry stone 6x10x24 ins. set one ft. in ground alongside mon. of stone 3x3 ft. Stone marked P.K. No. 2-1577, R. No. 3-1577 and I.D. No. 1-1577.
A + on pine tree 20 ins. in diam. marked B.T.R. No. 3-1577 brs. N. 28° 35' E. 24 ft.
A + on pine tree 18 ins. in diam. marked B.T.I.D. No. 1-1577 brs. N. 5° 30' E. 39.4 ft.

Thence N. 32° 30' E.

Var. 14° E.

- 319 To west center end which is also the south center end of Iron Duke load of this survey.
A porphyry stone 6x10x24 ins. set one ft. in ground 3x3 ft. alongside mon. of stone. Stone marked W.C.E.P.K. No. 1577 and S.C.E.I.D. No. 1577.
638 To cor. No. 3 which is also cor. No. 4 of Iron Duke and cor. No. 2 of Iron Mask Lodes of this survey. Cor. described above.

Survey No.1577

Feet

Thence S.77°30' E.

Var.14° E.

750

To north side mon.

1500

To cor.No.4 which is also cor.No.1 Iron Mask, cor No.2 Siva and cor.No.3 Tiger Lodes of this survey. Cor. described above.

Thence S.32°30' W.

Var.14° E.

319

To east center end which is also west center end of Tiger Lode of this survey. Mon. described above.

638

To cor.No.1 place of beginning survey of exterior boundaries.

* * * * *

IRON DUKE LODE.

Beginning at cor.No.1 which is also cor.No.2 Porphyry King and cor.No.3 Romulus Lodes of this survey. Cor. described above.

U.S.L.M.No.1577 brs. ^{5'5"} S.54°49' E. 5584.2 ft.
S.55°49' E.

Thence N.10° W.

Var.14° E.

750

To west side mon.

1500

To cor.No.2

A porphyry stone 10x12x30 ins.set one ft. in ground alongside mon.of stone 3x3 ft. Stone marked I.D.No.2-1577. No brs.available.

Thence N.32°30' E.

Var.14° E.

319

To north center end

A porphyry 8x12x24 ins. set one ft in ground alongside mon.of stone 3x3 ft. Stone marked

Survey No. 1577

Feet N.C.E.I.D.No.1577

638 To cor.No.3

A porphyry stone 10x12x24 ins. set one ft. in ground
alongside mon.of stone 3x3 ft. Stone marked
I.D.No.3-1577

A + on pine tree 30 ins. in diam. marked B.T.I.D.
No.3-1577 brs.S.72°20' W. 9.6ft.

Thence S.10° E.

Var.14° E.

750 To east side mon.

900 To cor.No.3 Iron Mask Lode of this survey.

1500 To cor No.4 which is also cor.NO.2 Iron Mask and cor.No.
3 Porphyry King Lodes of this survey. Co.described
above.

Thence S 32°30' W.

Var.14° E.

319 To south center end which is also west center end
of Porphyry King lode of this survey. Mon.described
above.

638 To cor.No.1 place of beginning survey of exterior
boundaries.

* * * * *

DUNDERBURG LODE

Beginning at cor.No.1 which is also cor.No.2 of
Diamon Queen Lode of this survey.

A porphyry 6x12x24 ins. set one ft. in ground
alongside mon.of stone 3x3 ft. Stone marked D.No.1-
1577 and D.Q.No.2-1577.

A + on pine tree 15 ins. in diam. marked B.T.D.No.
1-1577 brs.N.19°30' W. 31.4 ft.

A + on juniper tree 24 ins. in diam. marked B.T.D.Q.No.
2-1577 brs.S.71°22' 31.9ft.

Survey No. 1577

Feet	U.S.L.M.No.1577 brs.S.63°53' E.2776.9 ft.
	<p>Thence N.32°30' E. Var.14° E.</p>
638	To cor.No.3 Double Standard and cor.No.4 Brindel Pup Lodes of this survey.
750	To east side mon.
1500	To cor.No.2 which is also cor.No.1 of Tiger Lode of this survey. Cor.described above.
	<p>Thence N.77° 30' W. Var.14° E.</p>
300	To north center end mon. A porphyry stone 10x10x24 ins. set one ft. in ground alongside mon.of stone 3x3 ft. Stone marked N.C.E.D. No.1577
600	To cor.No.3 which is also cor.No.2 Ladysmith Lode of this survey. A porphyry stone 6x8x24 ins. set one ft. in ground alongside mon. of stone.3x3 ft. Stone marked D.No.3-1577 and L.No.2-1577. No brs. available.
	<p>Thence S.32° 30' W. Var.14° E.</p>
750	To west side mon.
1500	To cor.No.4 which is also cor.No.1 Ladysmith, cor. 2 No. St.Elmo, cor.No.3 Diamond Queen Lodes of this survey. A porphyry stone 10x10x24 ins. set one ft. in ground alongside mon.of stone 3x3 ft. Stone marked D.No.4-1577, L.No.1-1577, St.E.No.2-1577 and D.Q.No.3-1577 A + on pine tree 12 ins. in diam marked B.T.St.e.No.2-1577 brs.S.30°30' 14.7 ft. A + on pine tree 12 ins. in diam. marked B.T.L. No.1-1577 brs.N.20°50' E. 35.7 ft.

Survey No.1577

Feet	
300	<p style="text-align: center;">Thence S.77°30' E. Var.14° E.</p> <p>To south center end which is also north center end of Diamond Queen Lode of this survey.</p> <p>A porphyry 8x10x24 ins. set one ft. in ground alongside a mon. of stone 3x3 ft. Stone marked S.C.E. D.No.1577 and N.C.E.D.Q.No.1577.</p>
600	<p>To cor.No.1 place of beginning survey of exterior boundaries.</p> <p style="text-align: center;">* * * * *</p> <p style="text-align: center;">LADYSMITH LODE.</p> <p>Beginning at cor.No.1 which is also cor.No.2 St. Elmo, cor.No.3 Diamond Queen and cor.No.4 Dundeburg Lodes of this survey. Cor.described above.</p> <p>U.S.L.M.No.1577 brs.S.66°17' E. 3362.2 ft.</p>
750	<p style="text-align: center;">Thence N.32°30' E. Var.14° E.</p> <p>To east side mon.</p>
1500	<p>To cor.No.2 which is also cor.No.3 Dunderburg Lode of this survey. Cor.described above.</p>
300	<p style="text-align: center;">Thence N.77°30' W. Var.14° E.</p> <p>To north center end</p> <p>A porphyry stone 8x10x24 ins. set one ft. in ground alongside a mon. of stone 3x3 ft. Stone marked N.C.E. L.No.1577.</p>
600	<p>To cor.No.3 which is also cor.No.2 of the Remus Lode of this survey.</p> <p>A porphyry stone 6x12x24 ins. set one ft. in ground alongside mon.of stone 3x3 ft. Stone marked L.No.3-1577 and R.No.2-1577.</p>

Survey No.1577

Feet	A + on pine tree 15 ins. in diam. marked B.T.L.No. 3-1577 brs.S.59°10' E.45.4 ft.
	A + on pine tree 30 ins. in diam. marked B.T.R. No.2-1577 brs. N.8°55' W. 39.7 ft.
	Thence S.32°30' W.
	Var.14° E.
750	To west side mon.
1500	To cor.No.4 which is also cor.No.1 Remus, Cor.No.2 Empire and Cor.No.3 St.Elmo Lodes of this survey.
	A porphyry stone 8x10x24 ins. set one ft. in ground alongside mon.of stone 3x3 ft. Stone marked L.No.4-1577, R.No.1-1577, E.No.2-1577, and St.E.No.3-1577.
	A + on pine tree 8 ins. in diam. marked B.T.R.No.1-1577 brs.N.17°57' E. 15.9 ft.
	A + on oak tree 8 ins. in diam. marked B.T.E.No.2-1577 brs.S. 11°30' E. 8 ft.
	Thence S77°30' E.
	Var.14° E.
300	To South center end which is also north center end of St.Elmo Lode of this survey.
	A porphyry 10x10x24 ins. set one ft.in ground alongside mon.of stone 3x3 ft. Stone marked S.C.E.L. No.1577 and N.C.E.St.E.No.1577.
600	To cor.No.1 place of beginning survey of exterior boundaries.
	* * * * *
	REMUS LODE.
	Beginning at cor.No.1 which is also cor.No.2 Empire, cor.No.3 St.Elmo, and cor.No.4 Ladysmith Lodes of this survey. Cor.described above.
	U.S.L.M.No.1577 brs.S.68° 5' E.3970.9 ft.

Feet	
	<p>Thence N. 32° 30' E. Var. 14° E.</p>
750	To east side mon.
1500	To cor. No. 2 which is also cor. No. 3 Ladysmith Lode of this survey. Cor. described above.
	<p>Thence N. 77° 30' W. Var. 14° E.</p>
300	To north center end which is also cor. No. 1 Porphyry King and cor. No. 2 Tiger Lodes of this survey. Mon. described above.
600	To cor. No. 3 which is also cor. No. 2 Marietta Lode of this survey.
	<p>A porphyry stone 12x12x24 ins. set one ft. in ground alongside mon. of stone 3x3 ft. Stone marked R. No. 3-1577 and M. No. 2-1577. No brs. available.</p>
	<p>Thence S. 32° 30' W. Var. 14° E.</p>
750	To west side mon.
1500	To cor. No. 4 which is also cor. No. 1 Marietta, cor. No. 2 Zenobia, and cor. No. 3 Empire Lodes of this survey.
	<p>A porphyry stone 6x10x24 ins. set one ft. in ground alongside mon. of stone 3x3 ft. Stone marked R. No. 4-1577, M. No. 1-1577, Z. No. 2-1577 and E. No. 3-1577.</p>
	<p>A + on pine tree 20 ins. in diam. marked B.T.M. No. 1-1577 brs. S. 21° 30' W. 25 ft.</p>
	<p>A + on pine tree 15 ins. in diam. marked B.T.Z. No. 2-1577 brs. S. 55° 30' E. 31.1 ft.</p>
	<p>Thence S. 77° 30' E. Var. 14° E.</p>
300	To south center end which is also the north center end of Empire Lode of this survey.

Survey No.1577

Feet

A porphyry stone 8x10x20 ins. set one ft. in ground
alongside of mon. of stone 3x3 ft. Stone marked
S.C.E.R.No.1577 and N.C.E.E.No.1577.

600

To cor.No.1 place of beginning survey of exterior
boundaries.

* * * * *

MARIETTA LODE.

Beginning at cor.No.1 which is also cor.No.2 Zenobia,
cor.No.3 Empire and cor.No.4 Remus Lodes of this
survey. Cor.described above.

U.S.L.M.No.1577 hrs.S.69°14' E. 4546.8 ft.

Thence N.32°30' E.

Var.14° E.

750

To east side mon.

1500

To cor.No.2 which is also cor.No.3 of Remus Lode of this
survey. Cor.described above.

Thence N.77°30' W.

Var.14° E.

300

To north center end.

A porphyry stone 6x10x24 ins. set one ft. in ground
alongside mon.of stone 3x3 ft. Stone marked N.C.E.M.
No.1577.

600

To cor.No.3 which is also cor.No.2 of the Romulus
Lode of this survey.

A porphyry stone 6x12x24 ins. set one ft. in ground
alongside mon. of stone 3x3 ft. Stone marked M.No.3-
1577 and R.No.2-1577

A + on pine tree 18 ins. in diam. Marked B.T.R.No.2
-1577 hrs.N.54°45' W. 46.8 ft.

A + on pine tree 24 ins. in diam. marked B.T.M.No.
3-1577 hrs.N.64°20' E. 34.6 ft.

Survey No.1577

Feet

Thence S.32°30' W.

Var.14 ° E.

- 750 To west side mon.
 1350 To cor.No.1 ^{Romulus} ~~Roma~~ Lode of this survey.
 1500 To cor No.4 which is also cor.No.3 Zenobia Lode of this survey.

A porphyry stone 10x10x24 ins. set one ft. in ground alongside mon.of stne 3x3 ft. Stone marked M.No.4 - 1577, and Z.No.3-1577.

A + on pine tree 18 ins. in diam.marked B.T.Z.No.3-1577
 brs.S.31° E.12.6 ft.

A + on pine tree 18 ins. in diam .marked B.T.Z.No.
 4-1577 brs.N.57°38' E. 44.2 ft.

Thence S.77° 30' E.

Var.14° E.

- 300 To south center end which is also north center end of Zenobia Lode of this survey.

A porphyry stone 10x12x24 ins. set one ft. in ground alongside mon. of stone 3x3 ft. Stone marked N.C.E.Z. No.1577 and S.C.E.M.No.1577.

- 600 To cor.No.1 place of beginning survey of exterior boundaries.

* * * * *

ROMULUS LODE.

Beginninh at cor. No.1 at N. 32° 30' E. 150 ft.
 from cor. No. 4, Marietta lode of this survey.

A porphyry stone 8x10x24 ins. set one foot in ground, along side a mon. of stones 3x3 ft.

Stone marked R. No. 1-1577.

A + on juniper tree 30 ins. in diam. marked B.T.R.
 No.1-1577 brs.N.19°40' E.37.6 ft.

Survey No.1557

Feet	U.S.L.M.No.1577 brs.S.68° 33' E. 5109.5 ft.
	<p style="text-align: center;">Thence N.32° 30' E. Var.14° E.</p>
600	To east side mon.
1350	To cor.No.2 which is also cor.No.3 of the Marietta Lode of this survey. Cor.described above.
	<p style="text-align: center;">Thence N.77° 30' W. Var.14° E.</p>
300	To north center end, an oak stake in mound of stone.
600	To cor.No.3 which is also cor.No.2 of Porphyry King Lode and cor.No.1 of Iron Duke Lode of this survey. Cor.described above.
	<p style="text-align: center;">Thence S.8°57' W. Var.14° E.</p>
750	To west side mon.
1270	To cor.No.4
	A porphyry stone 8x12x24 ins.set one ft. in ground alongside mon.of stone 3x3 ft. Stone marked R.No.4-1577. Nobrs.available.
	<p style="text-align: center;">Thence S.77° 30' E. Var.14° E.</p>
60	To cor.No.1 place of beginning survey of exterior boundaries.

* * * * *

Survey No. 1577

Feet

DIAMOND QUEEN LODE.

Beginning at cor. No. 1 which is also cor. No. 1 of Ophir Lode of this survey.

A sand stone 6x12x24 ins. set one ft. in ground alongside mon. of stone 3x3 ft. Stone marked D.Q.No. 1-1577 and O.No. 1-1577

A + on oak tree 18 ins. in diam. marked B.T.D.Q. No. 1-1577 brs. S. 85° 40' E. 20.6 ft.

A + on pine tree 20 ins. in diam. marked B.T.O. No. 1-1577 brs. N. 42° 20' W. 36.1 ft.

U.S.L.M. No. 1577 brs. N. 89° 15' E. 3305 ft.

Thence N. 32° 30' E.

Var. 14° E.

638

To cor. No. 4 Kimberley Lode of this survey. *+ Cor. No. 4 of Double Stamp Lode, this survey.*

750

To east side mon.

1500

To cor. No. 2 which is also cor. No. 1 of the Dunderburg Lode of this survey. Cor. described above.

Thence N. 77° 30' W.

Var. 14° E.

300

To north center end which is also the south center end of the Dunderburg Lode of this survey. Mon. described above.

600

To cor. NO. 3 which is also cor. No. 4 Dunderburg, cor. No. 1 Ladysmith and cor. No. 2 St. Elmo Lodes of this survey. Cor. described above.

Thence S. 32° 30' W.

Var. 14° E.

750

To west side mon.

1500

To cor. No. 4 which is also cor. No. 1 St. Elmo, cor. No. 1 Imperial, and cor. No. 4 Ophir Lode of this survey.

A sand stone 10x18x24 ins. set one ft in ground alongside mon. of stone 3x3 ft. Stone marked

Survey No. 1577

Feet	D. Q. No. 4-1577 and St. E. No. 1-1577, and I. No. 1-1577 and O. No. 4-1577. No brs. available.
	<p data-bbox="561 491 902 518">Thence S. 77° 30' E.</p> <p data-bbox="691 553 902 580">Var. 14° E.</p>
300 ft	To south center end which is also north center end of Ophir Lode of this survey.
	<p data-bbox="418 755 1398 916">A porphyry stone 8x10x24 ins. set one ft. in ground alongside mon. of stone 3x3 ft. Stone marked S.C.E. D. Q. No. 1577 and N.C.E.O. No. 1577</p>
600	To cor. No. 1 place of beginning survey of exterior boundaries.
	<p data-bbox="646 1083 1040 1110">* * * * *</p> <p data-bbox="662 1150 919 1177">ST. ELMO LODE.</p> <p data-bbox="402 1217 1398 1378">Beginning at cor. No. 1 which is also cor. No. 1 Imperial, cor. No. 4 Ophir, and cor. No. 4 Diamond Queen Lodes of this survey. cor. described above.</p> <p data-bbox="435 1413 1260 1440">U. S. L. M. No. 1557 brs. S. 88° 43' E. 3895.5 ft/</p>
	<p data-bbox="532 1548 870 1575">Thence N. 32° 30' E.</p> <p data-bbox="626 1615 870 1642">Var. 14° E.</p>
750	To east side mon.
1500	To cor. No. 2 which is also cor. No. 3 Diamond Queen, cor. No. 4 Dunderburg and cor. No. 1 Ladysmith Lodes of this survey. Cor. described above.
	<p data-bbox="500 2005 837 2032">Thence N. 77° 30' W.</p> <p data-bbox="594 2072 854 2099">Var. 14° E.</p>
300	To north center end which is also the south center end of Ladysmith Lode of this survey. Mon. described above.
600	To cor. No. 3 which is also cor. No. 4 Ladysmith, cor. No. 1 Remus and cor. No. 2 Empire Lodes of this survey. Cor. described above.

Survey No.1577

Feet	
	<p style="text-align: center;">Thence S. 32° 30' W. Var. 14° E.</p>
750	To west side mon.
1500	To cor.No.4 which is also cor.No.1 Empire/ cor.No.1 Toledo and cor.No.4 Imperial Lode of this survey.
	<p>A porphyry stone 10x12x24 ins. set one ft. in ground alongside mon.of stone 3x3 ft. Stone marked St.e.No.4-1577, E.No.1-1577, T.No.1-1577 and I.No.4-1577.</p> <p>No brs.available.</p>
	<p style="text-align: center;">Thence S. 77° 30' E. Var. 14° E.</p>
300	To south center end which is also north center end of Imperial Lode of this survey.
	<p>a porphyry stone 8x10x24 ins. set one ft. in ground alongside mon.of stone 3x3 ft. Stone marked S.C.E.St. E.No.1577 and N.C.E.I.No.1577.</p>
600	To cor.No.1 place of beginning survey of exterior boundaries.
	<p>, * * * * *</p>
	<p><u>EMPIRE LODGE.</u></p>
	<p>Beginning at cor.No.1 which is also cor.No.1 Toledo, cor.No.4 Imperial and cor.No.4 St.Elmo lodes of this survey. Cor.des cribed above.</p> <p>U.S.L.M.No.1577 brs.S.87°13' E.4472 ft.</p>
	<p style="text-align: center;">Thence N. 32° 30' E. Var. 14° E.</p>
750	To east side mon.
1500	To cor.No.2 which is also cor.No.3 St.Elmo, cor.No.4 Lady-smith and cor.No.1 Remus Lode of this survey. Cor. described above.

Survey No. 1577

Feet	
	<p style="text-align: center;">Thence N. 77° 30' W. Var. 14° E.</p>
300	<p>To north center end which is also south center end Remus Lode of this survey. Mon. described above.</p>
600	<p>To cor. No. 3 which is also cor. No. 4 Remus, cor. No. 1 Marietta and cor. No. 2 Zenobia Lodes of this survey. Cor. described above.</p>
	<p style="text-align: center;">Thence S. 32° 30' W. Var. 14° E.</p>
750	<p>To west side mon.</p>
1500	<p>To cor. No. 4 which is also cor. No. 1 Zenobia and Cor. No. 4 Toledo of this survey.</p>
	<p>A porphyry stone 8x8x24 ins. set one ft. in ground alongside mon. of stone 3x3 ft. Stone marked E. No. 4-1577, Z. No. 1-1577 and T. No. 4-1577.</p>
	<p>A + on pine tree 24 ins. in diam marked B. T. T. No. 4-1577 brs. S. 68° 45' W. 55.1 ft.</p>
	<p>A + on pine Tree 24 ins. in diam. marked B. T. Z. No. 1-1577 brs. N. 85° 30' W. 56.6 ft.</p>
	<p style="text-align: center;">Thence S. 77° 30' E. Var. 14° E.</p>
300 ft.	<p>To south center end which is also north center end of Toledo Lode of this survey.</p>
	<p>A porphyry 8x8x24 in. set one ft. in ground alongside mon. of stone 3x3 ft. Stone marked S. C. E. E. No. 1577 and N. C. E. T. No. 1577.</p>
600	<p>To cor. No. 1 place of beginning survey of exterior boundaries.</p>

* * * * *

Survey No.1577

Feet

ZENOBIA LODE.

Beginning at cor.No.1, which is also cor.No.4 Empire,
and cor.No.⁴₁ Toledo Lodes of this survey. Cor.described
above.

U.S.L.M.No.1577 brs.S.86°4'E.5058 ft.

Thence N.32°30' ^{E.}~~W.~~

750
1500

To east side mon.
Var.14° E.

To cor.No.2 which is also cor.No.3 Empire , cor.No.4
Remus and cor.No.1 Marietta lodes of this survey.
Cor.described above.

Thence N.77°30'W.

Var.14° E.

300 To north center end which is also south center end
of Marietta lode of this survey. Mon.described above.

600 To cor.No.3 which is also cor.No.4 Marietta Lode of
this survey. Cor.described above.

Thence S.32° 30' W.

Var.14° E.

750 To west side mon.

1500 To cor.No.4

A porphyry stone 8x10x24 ins. set one ft. in ground
alongside mon.of stone 3x3 ft. Stone marked Z.No.4-
1577.

A + on pine tree 6 ins. in diam. marked B.T.Z.No.4-
1577 brs.S.1°20' W. 6.6 ft.

A + on oak tree 8 ins. in diam. marked B.T.Z.No.4-
1577 brs. N.43° 30' E. 13.3 ft.

Thence S.77° 30' E.

Var.14° E.

300 To south center end.

Feet	<p>A porphyry stone 6x8x24 ins.set one ft.in ground alongside mon.of stone 3x3 ft. Stone marked S.C.E.Z. No.1577.</p>
600	<p>To cor.No.1 place of beginning survey of exterior boundaries.</p> <p style="text-align: center;">* * * * *</p> <p style="text-align: center;">KIMBERLY LODE.</p> <p>Beginning at cor.No.1 which is also cor.No.1 of the Double Standard Lode of this survey. Cor.described above. U.S.L.M.No.1577 brs. S.85°58' E.2459.6 ft.</p> <p style="text-align: center;">Thence S.32°30' W. Var.14° E.</p>
750	<p>To east side mon.</p>
1500	<p>To cor.No.2 which is also cor.No.1 of the Ensign Lode of this survey.</p> <p>A porphyry stone 10x12x24 ins. set one ft. in the ground alongside mon.of stone 3x3 ft. Stone marked K No.2-1577 and E.No.1-1577 .</p> <p>A + on oak tree 15 ins. in diam. marked B.T.E.No.1- 1577 brs.S.19°30' E. 16 ft.</p> <p>A + on pine tree 15 ins. in diam. marked B.T.K.No.2- 1577 brs.N.85°5' E. 49 ft.</p> <p style="text-align: center;">Thence N.57°30' W. Var.14° E.</p>
300	<p>To south center end which is also north center end of Ensign Lode of this survey.</p>
415.2	<p>A porphyry stone 10x10x24 ins.set one ft. in ground alongside mon.of stone 3x3 ft. Stone marked S.C.E.K. No.1577 and N.C.E.E.No.1577.</p>
600	<p>To intersect line 1-2 Ophir Lode at S.20°23'W.882 ft.from Cor.No.1.</p> <p>To cor.No.3 which is also corNo.4 of Ensign Lode of</p>

Survey No. 1577

Feet	
	<p>this survey. A granite stone 6x8x24 ins. set one ft. in ground alongside mon. of stone 3x3 ft. Stone marked K.No. 3- 1577 and E.No. 4-1577.</p> <p>A + on pine tree 10 ins. in diam. marked B.T.K.No. 3- 1577 brs. N.30°W. 9.5 ft.</p> <p>A + on pine tree 10 ins. in diam. marked B.T.E. No. 4-1577 brs. S.83°45' E. 26.6 ft.</p>
	<p>Thence N. 32°30' E. Var. 14° E.</p>
700	To wagon road, course northeast.
862	To cor. No. 1 Ophir and Cor. No. 1 Diamond Queen Lodes of this survey.
1500	To cor. No. 4 which is also cor. No. 4 of the Double Stan- dard Lode of this survey. Cor. described above.
	<p>Thence S. 57°30' E. Var. 14° E.</p>
300	To north center end which is also south center end of Double Standard lode of this survey. Mon. described above.
400	To wagon road, course northeast.
600	To cor. No. 1 place of beginning survey of exterior boundaries.
	* * * * *
	ENSIGN LODE.
	<p>Beginning at cor. No. 1 which is also cor. No. 2 of Kimberley lode of this survey. Cor. described above. U.S.L.M. NO. 1577 brs. N. 71°28' E. 3435.4 ft.</p>
	<p>Thence S. 5° W. Var. 14° E.</p>
750	To east side mon.
1500	To cor. No. 2.

Survey No. 1577

Feet	
	A porphyry stone 4x8x24 ins. set one ft. in ground alongside mon. of stone 3x3 ft. Stone Marked E.No.2-1577. No brs. available.
	Thence N. 57° 30' W. Var. 14° E.
300	To south center end. A porphyry stone 6x8x24 ins. set one ft. in ground alongside mon. of stone 3x3 ft. Stone marked S.C.E.E. No. 1577.
600	To cor. No. 3. A porphyry stone 6x8x24 ins. set one ft. in ground alongside mon. of stone 3x3 ft. Stone marked E.No.3-1577. A + on oak tree 5 ins. in diam marked B.T.E.No.3-1577 brs. N. 19° 30' E. 10.4 ft.
	Thence N. 5° E. Var. 14° E.
218.8	To cor. No. 4 Los Pinos lode of this survey.
818.8	To cor. No. 1 Los Pinos, and cor. No. 2 Ophir lode of this survey.
1500	To cor. No. 4 which is also cor. No. 3 of the Kimberley lode of this survey. Cor. described above.
	Thence S. 57° 30' E. Var. 14° E.
184.8	To intersect line 1-2 Ophir lode at N. 20° 23' E. 618 ft. from Cor. No. 2
300	To north center end which is also south center end of Kimberley lode of this survey. Mon. described above.
600	To cor. No. 1 place of beginning survey of exterior boundaries.

* * * * *

Survey No. 1577

Feet	OPHIR LODE.
	<p>Beginning at cor.No.1 which is also cor.No.L of Diamond Queen lode of this survey. Cor.described above.</p> <p>U.S.L.M.No.1577 brs.N.89°15'E.3305 ft.</p> <p>Thence S.20°23'W.</p> <p>Var.14° E.</p>
140	To wagon road, course northeast.
750	To east side mon.
882	To intersect line 2-3 of Kimberley lode at S.57°30'E. 184.8 ft. from cor.No.3.
1500	To cor.No.2 which is also cor.No.1 of the Los Pinos lode of this survey.
	<p>A porphyry stone 8x12x24 ins. set one ft. in ground alongside mon.of stone 3x3 ft. Stone marked O.No.2-1577 and L.P.No.1-1577.</p> <p>A + on pine tree 18 in. in diam.marked B.T.O.No.2-1577 brs.N.26°12' E. 40.8 ft.</p> <p>A + on pine tree 20 ins. in diam. marked B.T.L.P. No.1-1577 brs.N.55°25' W.42.1 ft.</p> <p>Thence N.77°30' W.</p> <p>Var.14° E.</p>
300	To south center end.
	<p>A porphyry stone 8x8x24 ins. set one ft. in ground alongside mon.of stone 3x3 ft. Stone marked S.C.E.O. No.1577.</p>
600	To cor.No.3 which is also cor.No.2 of Imperial lode of this survey.
	<p>A porphyry stone 6x15x24 ins. set one ft. in ground alongside mon. of stone 3x3 ft. Stone marked O.No.3-1577 and I.No.2-1577. No brs. available.</p> <p>Thence N.20°23' E.</p> <p>Var.14° E.</p>

Survey No. 1577

Feet	
750	To west side mon.
1275	To wagon road, course northeast.
1500	To cor.No.4 which is also cor.No.4 Diamond Queen cor.No.1 St.Elmo and cor.No.1 Imperial lodes of this survey. Cor.described above.
	Thence S.77°30' E.
	Var.14° E.
300	To north center end which is also south center end of Diamond Queen lode of this survey. Mon.described above.
600	To cor.No.1 place of beginning survey of exterior boundaries.

* * * * *

IMPERIAL LODGE.

Beginning at cor.No.1 which is cor.No.4 Ophir, cor.No.4 Diamond Queen and cor.No.1 St.Elmo of this survey. Cor.described above.

U.S.L.M.No.1577 brs. S.88°43' E. 3895.5 ft.

	Thence S.20°23' W.
	Var.14° E.
225	To wagon road, course northeast.
750	To east side mon.
1500	To cor.No.2 which is also cor.No.3 of Ophir lode of this survey. Cor.described above.
	Thence N.77°30' W.
	Var.14° E.
300	To south center end.
	A porphyry stone 8x10x24 ins. set one ft. in ground alongside mon.of stone 3x3 ft. Stone marked S.C.E.I. No.1577.
600	To cor.No.3 which is also cor.No.2 of Toledo lode of

Survey No. 1577

Feet

this survey.

A porphyry stone 10x10x24 ins. set one ft. in ground alongside mon. of stone 3x3 ft. Stone marked I. No. 3-1577 and T. No. 2-1577.

A + on oak tree 12 ins. in diam. marked B. T. I. No. 3-1577 brs. S. 18° 4' E. 43.3 ft.

A + on oak tree 8 ins. in diam. marked B. T. T. No. 2-1577 brs. S. 38° 18' W. 27.5 ft.

Thence N. 20° 23' E.

Var. 14° E.

700 To wagon road, course northeast.

750 To west side mon.

1500 To cor. No. 4 which is also cor. No. 4 St. Elmo, cor. No. 1 Empire, and cor. No. 1 Toledo lodes of this survey. Cor. described above.

Thence S. 77° 30' E.

Var. 14° E.

300 To north center end, which is also the south center end of St. Elmo lode of this survey. Mon. described above.

600 To cor. No. 1 place of beginning survey of exterior boundaries.

* * * * *

TOLEDO LODE.

Beginning at cor. No. 1 which is also cor. No. 4 Imperial cor. No. 4 St. Elmo and cor. No. 1 Empire lodes of this survey. Cor. described above.

U. S. L. M. No. 1577 brs. S. 87° 13' E. 4472 ft.

Thence S. 20° 23' W.

Var. 14° E.

Survey No.1577

Feet	
750	To east side mon.
800	To wagon road, course northeast.
1500	To cor.No.2 which is also cor.No.3 of Imperial lode of this survey. Cor.described above.
	Thence N.77°30'W.
	Var.14° E.
300	To south center end which is also cor.No.2 of the Los Pinos lode of this survey.
	A porphyry stone 6x8x24 ins. set one ft in ground alongside mon.of stone 3x3 ft. Stone marked S.C.E.T. No.1577 and L.P.No.2-1577.
	A + on pine tree 18 ins. in diam. marked B.T.L.P. No.2-1577 brs.S.64°30'W. 50.5 ft.
	A + on pine tree 30 ins. in diam.marked B.T.L.P. No.2-1577 brs.S.2°50' E. 55.8 ft.
350	To wagon road, course northeast.
600	To cor.No.3
	A porphyry stone 10x18x30 ins. set one ft. in ground alongside mon.of stone 3x3 ft. Stone marked T.No.3-1577. No brs. available.
	Thence N.20°23'E.
	Var.14° E.
750	To west side mon.
1500	To cor.No.4 which is also cor.No.4 Empire and cor No.1 Zenobia lodes of this survey. Cor.described above.
	Thence S.77°30' E.
	Var.14° E.
300	To north center end which is also the south center end of Empire lode of this survey. mon. described above.
600	To cor.No.1 place of beginning survey of exterior boundaries.

Survey No.1577

Feet	LOS PINOS LODE.
	Beginning at cor.No.1 which is also cor.No.2 of the Ophir lode of this survey. Cor.described above. U.S.L.M.No.1577 brs.N.69°15'E, 4088.7 ft.
	Thence N.77°30' W. Var.14° E.
750	To north side mon.
1500	To cor.No.2 which is also the south center end of Toledo of this survey.Cor.described above.
	Thence S.5°W. Var.14°E.
300	To west center end. A porphyry stone 8x10x24 ins. set one ft. in ground alongside mon.of stone 3x3 ft. Stone marked W.C.E.L.P. No.1577
600	To cor.No.3. A porphyry stone 8x8x24 ins. set one ft. in ground alongside mon.of stone 3x3 ft. Stone marked L.P.No.3-1577. No brs.available.
	Thence S.77°30' E. Var.14° E.
750	To south side mon.
1500	To cor.No.4. A porphyry stone 10x12x24 ins.set one ft. in ground alongside mon.of stone 3x3 ft. Stone marked L.P.No.4-1577. No brs.available.
	Thence N.5°E. Var.14°E.
300	To east center end. A porphyry stone 8x12x24 ins. set one ft. in ground alongside mon.of stone 3x3 ft. Stone marked E.C.E.L. P No.1577.
600	To cor.No.1 place of beginning survey of exterior boundaries.

Survey No. 1577

AREAS.

Stowaway	-	19.880	acres.
Fashion	-	16.768	"
Black Metal	-	20.616	"
Eldorado	-	19.166	"
Onega	-	20.550	"
San Diego	-	20.426	"
Rincon	-	15.232	"
Sandusky	-	20.462	"
Minerva	-	18.480	"
Juvenile	-	19.617	"
Dandy	-	19.513	"
Pythias	-	20.661	"
Oro Grande	-	20.661	"
Iron King	-	20.661	"
Brindel Pup	-	20.661	"
Double Standard	-	20.661	"
Tip Top	-	20.661	"
Damon	-	20.661	"
Kimberley	-	20.661	"
Siva	-	19.082	"
Iron Mask	-	19.082	"
Tiger	-	20.640	"
Porphyry King	-	20.640	"
Iron Duke	-	14.835	"
Dunderburg	-	19.415	"
Ladysmith	-	19.415	"
Remus	-	19.415	"
Marietta	-	19.415	"
Romulus	-	9.607	"
Diamond Queen	-	19.415	"
St. Elmo	-	19.415	"
Empire	-	19.415	"
Zenobia	-	19.415	"
Ophir: Gross area	20.467		
Less area in conflict with Kimberley Lode	<u>1.618</u>		
Net area Ophir Lode		18.849	"
Imperial	-	20.467	"
Toledo	-	20.467	"
Ensign: Gross area	18.324		
Less conflict with Ophir Lode	<u>1.282</u>		
Net area Ensign Lode		17.042	"
Los Pinos	-	20.483	"
Total area Lode Claims	-	-	732.453 acres.

Survey No.1577

Survey No.1577 is identical with the location.

* * *

LOCATION.

This claim is located approximately in T.15.N., R.3 E., Gila and Salt River Base and Meridian, on unsurveyed land in the Black Hills Mining District, Yavapai County, Arizona Territory. There are no adjoining claims.

* * *

VEINS.

Stowaway:

Vein extends in a westerly direction 100 ft. and in an easterly direction 1400 ft. from the discovery shaft.

Fashion:

vein extends 75 ft. in a southerly direction and 1425 ft. in a northerly direction from the discovery shaft.

Black Metal:

Vein extends in a southerly direction 700 ft. and in a northerly direction 800 ft. from the discovery shaft.

Eldorado:

Vein extends in a southerly direction 345 ft. and in a northerly direction 1155 ft. from the discovery shaft.

Onega:

Vein extends in an easterly direction 580 ft. and in a westerly direction 920 ft. from the discovery shaft.

San Diago:

Vein extends in a westerly direction 300 ft. and in an easterly direction 1200 ft. from the discovery shaft.

Rincon:

Vein extends in a westerly direction 100 ft. and in an easterly direction 1400 ft. from the discovery shaft.

Sandusky:

Vein extends in an easterly direction 500 ft. and in a westerly direction 1000 ft. from the discovery shaft.

Minerva:

Vein extends in a westerly direction 100 ft. and in an easterly direction 1400 ft. from the discovery shaft.

Juvenile:

Vein extends in a northerly direction 300 ft. and in a southerly direction 1200 ft. from the discovery shaft.

Dandy:

Vein extends in a northerly direction 300 ft. and in a southerly direction 1200 ft. from the discovery shaft.

Pythias:

Vein extends in a southerly direction 300 ft. and in a northerly direction 1200 ft. from the discovery shaft.

Oro Grande:

Vein extends in a southerly direction 500 ft. and in a northerly direction 1000 ft. from the discovery shaft.

Iron King:

Vein extends in a southerly direction 500 ft. and a northerly direction 1000 ft. from the discovery shaft.

Brindel Pup:

Vein extends in a southerly direction 700 ft. and in a northerly direction 800 ft. from the discovery shaft.

Double Standard:

Vein extends in a southerly direction 75 ft. and in a northerly direction 1425 ft. from the discovery shaft.

Tip Top:

Vein extends 100 ft. in a southerly direction and 1400 ft. in a northerly direction from the discovery shaft.

Damon:

Vein extends 100 ft. in a northerly direction and 1400 ft. in a southerly direction from the discovery shaft.

Siva:

Vein extends 75 ft. in an easterly direction and 1425 ft. in a westerly direction from the discovery shaft.

Iron Mask:

Vein extends 500 ft. in an easterly direction and 1000 ft. in a westerly direction from the discovery shaft.

Tiger:

Vein extends 300 in an easterly direction and 1200 ft. in a westerly direction from the discovery shaft.

Survey No. 1577

Porphyry King:

Vein extends 250 ft. in a westerly direction and 1250 ft. in an easterly direction from the discovery shaft.

Iron Duke:

Vein extends 600 ft. in a southerly direction and 900 ft. in a northerly direction from the discovery shaft.

Dunderburg:

Vein extends 300 ft. in a northerly direction and 1200 ft. in a southerly direction from the discovery shaft.

Ladysmith:

Vein extends 400 ft. in a northerly direction and 1100 ft. in a southerly direction from the discovery shaft.

Remus:

Vein extends 50 ft. in a southerly direction and 1450 ft. in a northerly direction from the discovery shaft.

Marietta:

Vein extends 100 ft. in a northerly direction and 1400 ft. in a southerly direction from the discovery shaft.

Romulus:

Vein extends 100 ft. in a northerly direction and 1175 ft. in a southerly direction from the discovery shaft.

Diamond Queen:

Vein extends 300 ft. in a southerly direction and 1200 ft. in a northerly direction from the discovery shaft.

St. Elmo:

Vein extends 400 ft. in a southerly direction and 1100 ft. in a northerly direction from the discovery shaft.

Empire:

Vein extends 500 ft. in a southerly direction and 1000 ft. in a northerly direction from the discovery shaft.

Zenobia:

Vein extends 700 ft. in a northerly direction and 800 ft. in a southerly direction from the discovery shaft.

Kimberly :

Vein extends 300 ft. in a northerly direction and 1200 ft. in a southerly direction from the discovery shaft.

Ensign:

Vein extends 585 ft. in a northerly direction and 915 ft. in a southerly direction from the discovery shaft.

Ophir:

Vein extends 200 ft. in a northerly direction and 1300 ft. in a southerly direction from the discovery shaft.

Imperial:

Vein extends 200 ft. in a northerly direction and 1300 ft. in a southerly direction from the discovery shaft.

Toledo:

Vein extends 100 ft. in a northerly direction and 1400 ft. in a southerly direction from the discovery shaft.

Los Pinos:

Vein extends 300 ft. in an easterly direction and 1200 ft. in a westerly direction from the discovery shaft.

EXPENDITURE OF FIVE HUNDRED DOLLARS.

I certify that the value of the labor and improvements on this claim, placed thereon by the claimant and its grantors, is not less than five hundred dollars for each location in this claim and that said improvements consist of;

Stowaway Lode:

Discovery Shaft No. 1, which hrs. from the W.C. E. mon. S. 53° 30' E. 100 ft. shaft 4x6x10 ft. deep.

Val. \$100.00

A one-tenth interest in shaft No. 1 on the Brindel Pup. Claim, is to be credited to the Stowaway. Value \$712.

Fashion Lode:

Dis. Shaft No. 1, which hrs. from S.C.E. mon. N. 20° 45' E. 75 ft., shaft 4x6 10 ft. deep.

Val. \$100.00

A 1/10 interest in shaft NO. 1 on the Brindel Pup. Claim, is to be credited to the Fashion Lode. Value \$712.

Black Metal Lode:

Dis. Shaft No. 1 which hrs. from S.C.E. mon. N. 11° 15' W. 700 ft., shaft 4x6 ft. 10 ft. deep.

Val. \$100.00

A 1/10 interest in shaft No. 1 on the Brindel PuP. Claim is to be credited to the Black Metal Lode. Value \$712.

Eldorado Lode:

Dis. Shaft No. 1 which hrs. from S.C.E. mon. N. 7° 6' E. 345 ft., shaft 4x6 ft. 10 ft. dep

Val. \$100.00

A 1/10 interest in shaft No. 1 on the Brindel Pup. Claim is to be credited to the Eldorado Lode: Val. \$712.

Omega Lode:

Dis. shaft No. 1 which brs. from E.C.E. mon. S. 75° W. 580 ft., shaft 4x6 ft. 10 ft. Val. \$100.00

A 1/10 interest in shaft No. 1 on the Brindel Pup. Claim is to be credited to the Omega Lode. Value \$712.

San Diego Lode:

Dis. shaft No. 1 which brs. from, the W.C.E. mon. N. 75° E. 300 ft., shaft 4x6 ft. 10 ft. deep.

Val. \$100.00

A 1/10 interest in shaft No. 1 on the Brindel Pup. Claim is, to be credited to the San Diego Lode. Val. \$712.

Rincon Lode:

Dis. shaft No. 1 which brs. from W.C.E. mon. S. 57° 30' E. 100 ft., shaft 4x6 ft. 10 ft. deep.

Val. \$100.00

A 1/10 interest in shaft No. 1 on the Brindel Pup. Claim is to be credited to the Rincon Lode. Val. \$712.

Sandusky Lode:

Dis. shaft No. 1 which brs. from E.C.E. mon. N. 57° 30' W. 500 ft., shaft 4x6 ft., 10 ft. deep.

Val. \$100.00

A 1/10 interest in shaft No. 1 on the Brindel Pup. Claim is to be credited to the Sandusky Lode. Val. \$712.

Minerva Lode:

Dis. shaft No. 1 which brs. from W.E.E. mon. N. 85° 25' E. 100 ft., shaft 4x6 ft. 10 ft. deep.

Val. \$100.00

A 1/10 interest in shaft No. 1 on the Brindel Pup. Claim is to be credited to the Minerva Lode.

Value \$712.

Juvenile Lode:

Dis. shaft No. I which brs. from N.C.E. mon.
S. 32° 30' W. 300 ft., shaft 4x6 ft, 10ft. deep.

A $\frac{1}{20}$ interest in shaft No. 2 Brindle Pup. Claim
is to be credited to the Juvenile Claim. Value \$672.

Dandy Lode:

Dis. shaft No. I which brs. from N.C.E. mon.
S. 32° 30' W. 300 ft. shaft 4x6 ft. 10 ft. deep.

Val. \$100.00

A $\frac{1}{20}$ interest in shaft No. 2 Brindle Pup.
Claim, is to be credited to the Dandy Claim. Val. \$672.

Pythias Lode:

Dis. shaft No. I which brs. from S.C.E. mon.
N. 32° 30' E. 300 ft. shaft 4x6 ft. 10 ft. deep.

Val. \$100.00

A $\frac{1}{20}$ interest in shaft No. 2, Brindle Pup. Claim
is to be credited to the Pythias Claim. Value \$672.

Oro Grande Lode:

Dis. shaft No. I which brs. from S.C.E. mon.
N. 32° 30' E. 500 ft. shaft 4x6 ft. 10 ft. deep.

Val. \$100.00

A $\frac{1}{20}$ interest in shaft No. 2 Brindle Pup. Claim,
is to be credited to the Oro Grande Claim. Value \$672.

Iron King Lode:

Dis shaft No. I which brs. from the S.C.E. mon.
N. 32° 30' E. 500 ft., shaft 4x6 ft. 10 ft. deep.

Val. \$100.00

Cross cut tunnel No. 2 which brs. from cor. No. I
Tiger Lode S. 9° 15' E. 970 ft., tunnel 4x6 ft. 46ft. long,
course S. 20° E.

Val. \$460.00

Brindel Pup:

Dis. shaft No. I which brs. from cor. NO. I Tiger
Lode S. 26° 34' E. 340 ft. shaft 4x6 ft. in clear,
timbered 185 ft. deep. At bottom of shaft on level

a cross cut 4x6 ft. 13 ft. E. and 29 ft. W. At 64 ft. from shaft in level cross cut run W. 4x6 ft. 25ft. long.

Val. \$7120.00

Shaft No. 2 which brs. from cor. NO. 1 Tiger Lode S. 8° 35' E. 394 ft. shaft 4x6 ft. in clear? timbered, 310 ft. deep. Levels: at 100 ft. level runs south 4x6 ft. 43 ft long; at 200 ft. level runs north 4x6 ft. 14 ft. and south 4x6 ft. 20 ft. long; and at end of south level cross cut 4x6 ft. 46 ft long running E. At 300 ft. station cut and level runs S. 15 ft. 4x6 ft.

Val. \$13440.00

Steam hoist which brs. from cor. No. 1 Tiger Lode S. 18° 15' E. 410 ft.

Val. \$4000.00

Double Standard Lode:

Dis. shaft No. 1 which brs. from S.C.E. mon. N. 32° 30' E. 75 ft., shaft 4x6 ft. 10 ft. deep.

Val. \$100.00

A 1/20 interest in shaft No. 2, Brindel Pup. Claim; is to be credited to the Double Standard Claim.

Val. \$672.00

Tip Top Lode:

Dis. shaft No. 1 which brs. from S.C.E. mon. N. 32° 30' E. 100 ft., shaft 4x6 ft. 10 ft. deep.

Val. \$100.00

A 1/20 interest in shaft No. 2? Brindel Pup. claim is to be credited to the Tip Top Claim.

Val. \$672.

Damon Lode:

Dis. shaft No. 1 which brs. from N.C.E. mon/ S. 32° 30' W. 100 ft., shaft 4x6 ft 10 ft deep.

Val. \$100.00

A 1/20 interest in shaft No. 2, Brindel Pup. Claim, is to be credited to the Damon Claim.

Val. \$672.

Survey No. 1577

Siva Lode:

Dis. shaft No. 1 which brs. from E.C.E. mon.
N. 77° 30' W. 75 ft., shaft 4x6 ft. 10 ft. deep.

Val. \$100.00

A 1/20 interest in shaft No. 2, Brindel Pup. Claim,
is to be credited to the Siva Claim.

Value \$672.00

Iron Mask Lode:

Dis. shaft No. 1 which brs. from E. C. E. mon.
N. 77° 30' W. 500 ft., shaft 4x6 ft. 10 ft. deep.

Val. \$100.00

A 1/20 interest in shaft No. 2, Brindel Pup. Claim,
is to be credited to the Iron Mask Claim.

Value \$672.00

Tiger Lode:

Dis. shaft No. 1 which brs. from E. C. E. mon.
N. 77° 30' W. 300 ft., shaft 4x6 ft., 10 ft. deep.

Val. \$100.00

A 1/20 interest in shaft No. 2, Brindel Pup. Claim,
is to be credited to the Tiger Claim.

Val. \$672.

Porphyry King Lode:

Dis. shaft No. 1, which brs. from W. C. E. mon.
S. 77° 30' E. 250 ft., shaft 4x6 ft. 10 ft. deep.

Val. \$100.00

Cross cut tunnel No. 2 which brs. from cor. No. 3
S. 20° E. 200 ft., tunnel 4x6 ft. course north 200 ft.

Value \$2000.00

Iron Duke Lode:

Dis. shaft No. 1 which brs. from S. C. E. mon.
N. 10° W. 600 ft., shaft 4x6 ft. 10 ft. deep.

Val. \$100.00

A 1/20 interest in shaft No. 2, Brindel Pup. Claim,
is to be credited to the Iron Duke Claim.

Val. \$672.

Survey No. 1577

Dunderburg Lode:

Dis. shaft No. 1 which brs. from N.C.E. mon.
S. 32°30' W. 300 ft., shaft 4x6 ft. 10 ft. deep.

Val. \$100.00

A 1/20 interest in shaft No. 2, Brindel Pup. Claim,
is to be credited to the Dunderburg Claim. Val. \$672.

Ladysmith Lode:

Dis. shaft No. 1 which brs. from N.C.E. mon.
S. 32°30' W. 400 ft., shaft 4x6 ft. 10 ft. deep.

Val. \$100.00

A 1/20 interest in shaft No. 2, Brindel Pup. claim,
is to be credited to the Ladysmith Claim. Val. \$672.

Remus Lode:

Dis. shaft No. 1 which brs. from S.C.E. mon.
N. 32°30' E. 50 ft., shaft 4x6 ft. 10 ft. deep.

Val. \$100.00

A 1/20 interest in shaft No. 2, Brindel Pup. Claim,
is to be credited to the Remus Claim.

Val. \$672.

Marietta Lode:

Dis. shaft No. 1 which brs. from N.C.E. mon/
S. 32°30' W. 100 ft. shaft 4x6 ft. 10 ft. deep.

Val. \$100.00

A 1/20 interest in shaft No. 2, Brindel Pup. Claim,
is to be credited to the Marietta Claim.

Value \$672.00

Romulus Lode:

Dis. shaft No. 1 which brs. from the N.C.E. mon.
S. 21°7' W. 100 ft., shaft 4x6 ft. 10 ft. deep.

Val. \$100.00

A 1/20 interest in shaft No. 2, Brindel Pup. Claim?
is, to be credited to the ROMULUS Claim.

Value \$672.00

Diamond Queen Lode:

Dis. shaft No. 1 which brs. from S.C.E. mon/
N. 32° 30' E. 300 ft., shaft 4x6 ft. 10 ft. deep.

Val. \$100.00

Survey No. 1577

Tunnel No. 2 which brs. from N.C.E. mon.
S. 32° 30' W. 128 ft., tunnel 4x6ft. 26 ft. long,

Val. \$260.00

Cross cut tunnel No. 3 which brs. from cor.
No. 2 S. 58° 30' W. 200 ft., course of Tunnel S. 87° W.,
4x6 ft. 123 ft. long.

Val. \$1230.00

St Elmo Lode:

Dis. shaft No. I which brs. from S.C.E. mon.
N. 32° 30' E. 400 ft., shaft 4x6 in clear, timbered?
120 ft. deep.

Val. \$1800.00

Empire Lode:

Dis. shaft No. I which brs. from S.C.E. mon.
N. 32° 30' E. 500 ft., shaft 4x6 ft. 10 ft. deep.

Val. \$100.00

A 1/20 interest in shaft No. 2, Brindel Pup. Claim,
is to be credited to the Empire Claim.

Val. \$672.

Zenobia lode:

Dis. shaft No. I which brs. from N.C.E. mon,
S. 32° 30' W. 700 ft., shaft 4x6 ft. 10 ft. deep.

A 1/20 interest in shaft No. 2, Brindel Pup. Claim,
is to be credited to the Zenobia Claim.

Val. \$672.

Kimberly Lode:

Dis. shaft No. I which brs. from N/C.E. mon/
S. 32° 30' W. 300 ft., shaft 4x6 ft. 10 ft. deep.

A 1/20 interest in shaft No. 2, Brindel Pup. Claim?
is to be credited to the Kimberly Claim.

Value \$672.

Ensign Lode:

Dis. shaft No. I which brs. from N.C.E. mon.
S. 5° W. 585 ft., shaft 4x6 ft. 10 ft. deep.

Val. \$100.00

A 1/20 interest in shaft No. 2, Brindel Pup. Claim,
is to be credited to the Ensign Claim. Val. \$672.

Survey No. 1577

Ophir Lode:

Dis. shaft No. I which brs. from N.C.E. mon.
S. 20° 23' W. 200 ft., shaft 4x6 ft. 10 ft. deep,

Val. \$100.00

A 1/5 interest in Tunnel No. 2. Porphyry King Claim,
is to be credited to the Ophir Claim.

Val. \$400.00

Imperial Lode:

Dis. shaft No. I which brs. from N.C.E. mon.
S. 20° 23' W. 200 ft., shaft 4x6 ft. 10 ft. deep.

Val. \$100.00

A 1/5 interest in Tunnel No. 2. Porphyry King Claim,
is to be credited to, the Imperial Claim.

Value \$400.

Toledo Lode:

Dis. shaft No. I which brs. from N.C.E. mon.
S. 20° 23' W. 100 ft., shaft 4x6 ft. 10 ft. deep.

Val. \$100.00

A 1/5 interest in Tunnel No. 2. Porphyry King
Claim, is to be credited to the Toledo Claim.

Value \$400.

Los Pinos Lode:

Dis. shaft No. I which brs. from E.C.E. mon.
N. 77° 30' W. 300 ft., shaft 4x6 ft. 10 ft. deep.

Val. \$100.00

A 1/5 interest in Tunnel No. 2. Porphyry King
Claim, is to be credited to the Los Pinos Claim.

Value \$400

Survey No. 1577

OTHER IMPROVEMENTS.

A graded wagon road which crosses this claim to the main working on the Brindel Pup Lode.

Val. \$1000.00

Total value of improvements \$34910.00

INSTRUMENT.

This survey was made with a Gurley Light Mountain Solar Transit. The courses were deflected from the true meridian as determined by direct solar observation. The distances were measured with a 50-foot steel tape and a 100-foot steel chain.

Prescott, Arizona.

August 9, 1907.

J. J. Fisher

U.S.D.M.S.

U.S.L.M.No.1577

There being no corner of the public survey, or U.S.Mineral Monument, within two miles of this claim, I erected a U.S.L.M. on apex of Tip Top Mountain, visible in all directions and so situated as to be permanent.

A + cut on lava rock in place 3x4 ft. 3 ft. above ground alongside of which I build a monument of stone 6x6 ft. 5 ft. high, stone marked, U.S.L.M.No.1577., from whence a + on lava rock in place marked B.R.U:S. L.M.No.1577 brs.N.75°20'E. 13.2 ft.

A + on oak tree 8 ins. in diam. marked B.T.U.S.L.M. No.1577 brs.N.7°22'E. 23.7 ft.

Jerome, the nearest postoffice and railroad station brs.due north about six miles.

Verde River lies east about four miles.

Val Verde Smelter brs.S.35°W. about ten miles.

Mt.Union brs.S.51°W.about fifteen miles.

Prescott brs.S.W.about twenty miles.

Mon.erected July 20th, 1901, in Blakc Hills Mining District, Yavapai County, Arizona Territory.

J. J. Fisher

U.S.D.M.S.

FINAL OATHS FOR SURVEYS.

LIST OF NAMES.

A list of the names of the individuals employed by J. J. Fisher
 United States Deputy Mineral Surveyor, to assist in running, measuring, and marking the lines
 corners and boundaries described in the foregoing field notes of the survey of the mining claim
 of Mingus Mountain Copper Co. Ltd.
 known as the Stowaway et. al. see list below.
 and showing the respective capacities in which they acted.

Terry Burns, Chainman.
Wm Crocker, Chainman.
Terry Burns, Axman.
Wm Crocker, Flagman.

FINAL OATHS OF ASSISTANTS.

We, Terry Burns
 and Wm Crocker
Fisher, do solemnly swear that we assisted J. J.
Fisher, United States Deputy Mineral Surveyor, in marking the corners and

surveying the boundaries of the mining claim of Mingus Mountain Copper Co. Ltd. known as the
Stowaway, Fashion, Black Metal, Eldorado, Onega, San Diego, Rincon, Sandusky, Minerva,
Juvenile, Dandy, Pythias, Oro Grande, Iron King, Brindel Pup, Double Standard,
Tip Top, Damon, Kimberly, Siva, Iron Mask, Tiger, Porphyry King, Iron Duke, Remus,
Dunderburg, Ladysmith, Marietta, Romulus, Diamond Queen, St. Elmo, Empire, Zenobia,
Ophir, Imperial, Toledo, Ensign, Los Pinos.

represented
 in the foregoing field notes as having been surveyed by said deputy mineral surveyor and under
 his direction; and that said survey has been in all respects, to the best of our knowledge and
 belief, faithfully and correctly executed, and the corner and boundary monuments established
 according to law and the instructions furnished by the United States Surveyor-General for

Arizona

Terry Burns, Chainman.
Wm Crocker, Chainman.
Terry Burns, Axman.
Wm Crocker, Flagman.

Subscribed and sworn to by the above-named persons before me
 My commission expires May 19, 1904 this 31st day of Aug, 1901

J. J. Fisher
 Notary Public

FINAL OATH OF U. S. DEPUTY MINERAL SURVEYOR

I, J. J. Fisher, U. S. Deputy Mineral Surveyor, do solemnly swear that, in pursuance of instructions received from the United States Surveyor General for Arizona, dated June 25th 1901, I have, in strict conformity to the laws of the United States, the official regulations and instructions thereunder, and the instructions of said Surveyor General, faithfully and correctly executed the survey of the Mining Claim of Miniquos Mountain Copper Co. Ltd. known as the

Stowaway, Fashion, Black Metal, Eldorado, Onega, San Diego, Rincon, Sandusky, Minerva, Juvenile, Dandy, Pythias, Ore Grande, Iron King, Brindel Pup, Double Standard, Tip Top, Damon, Kimberly, Siva, Iron Mask, Tiger, Porphyry King, Iron Duke, Remus, Dunderburg, Ladysmith, Marietta, Romulus, Diamond Queen, St. Elmo, Empire, Zenobia, Ophir, Imperial, Toledo, Ensign, Los Pinos.

Situated in Black Hills Mining District, Yavapai Co Arizona Mining District, Yavapai County, in Section _____, Township No. _____, Range No. _____

and designated as Survey No. 1577, as represented in the foregoing field notes, which accurately show the boundaries of said mining claim as distinctly marked by monuments on the ground, and described in the attached copy of the location certificate, which was received by me from the Surveyor General with said instructions, and that all the corners of said survey have been established and perpetuated in strict accordance with the law, official regulations and instructions thereunder; and I do further solemnly swear that the foregoing are the true and original field notes of said survey and my report therein, and that the labor expended and improvements made upon said mining claim by claimant or its grantors are as therein fully stated, and that the character, extent, location and itemized value thereof are specified therein with particularity and full detail, and that no portion of said labor or improvements so credited to this claim has been included in the estimate of expenditures upon any other claim.

J. J. Fisher
U. S. Deputy Mineral Surveyor.

Subscribed and sworn to by the said J. J. Fisher
U. S. Deputy Mineral Surveyor, before me Thomas C. Job, a Notary Public
in and for Yavapai County Arizona this 25th
day of August A. D. 1901

Thomas C. Job
Notary Public

Affidavit of Five Hundred Dollars Improvements.

We, Jerry Burns, and Wm Crocker

lawful age, being first duly sworn according to law, depose and say: That we are

acquainted with the Stowaway et al. mining claim, situate

Black Hills Mining District, Yavapai County,

Arizona Territory, for which Minnes Mountain Copper Co. Ltd

has made application for survey prior to application for patent under the provisions of the Act of Congress, approved May 10, 1872; and that the labor done and improve-

ments made thereon by the applicant and its grantor exceed Five Hundred

Dollars in value, and further, that we are not personally interested in said mine.

Jerry Burns

Wm. Crocker

TERRITORY OF ARIZONA,

County of

Yavapai

} ss:

Sworn to and subscribed before me, this

31st

day of July, 1901

J. J. Fisher
Notary Public

159671-200-10-1900 My commission expires
May 10, 1904

Affidavit of Five Hundred Dollars Improvements.

We, Jerry Burns, and Wm Crocker

Stowaway, Fashion, Black Metal, Eldorado, Onega, San Diego, Rincon, Sandusky, Minerva, Juvenile, Dandy, Pythias, Oro Grande, Iron King, Brindel Pup, Double Standard, Tip Top, Damon, Kimberly, Siva, Iron Mask, Tiger, Porphyry King, Iron Duke, Remus, Dunderburg, Ladysmith, Marietta, Romulus, Diamond Queen, St. Timo, Empire, Zenobia, Ophir, Imperial, Toledo, Ensign, Los Pinos.

Arizona Territory, for which Minnes Mountain Copper Co. Ltd

has made application for survey prior to application for patent under the provisions of the Act of Congress, approved May 10, 1872; and that the labor done and improvements made thereon by the applicant and its grantor do exceed Five Hundred Dollars in value, and further, that we are not personally interested in said mine.

Jerry Burns

Wm Crocker

TERRITORY OF ARIZONA,
County of Yavapai } ss:

Sworn to and subscribed before me, this 31st

day of July, 1901

J. J. Fisher
Notary Public

159671-200-10-1900 My commission expires
May 10, 1901

AMENDED

Notice of Mining Location.

LODE CLAIM.

To All Whom It May Concern:

This mining claim, the name of which is the Iron Duke Mining Claim, situate on lands belonging to the United States of America, and in which there are valuable mineral deposits, was entered upon and located for the purpose of exploration and purchase by Minyas Mountain Copper Co. Ltd.

the undersigned, on the 10th day of October 1900

The length of this claim is 1500 feet, and we claim 900 feet

in a Wuthery direction, and 600 feet in a Suthery direction from

the center of the discovery shaft, at which this notice is posted, lengthwise of the claim, together with 300 feet in width of the surface grounds, on each

side of the center of said claim. The general course of the lode deposit and premises is from the North to the South

The claim is situated and located in the Black Hills Mining District, in Yavapai County, in the Territory of Arizona, about one mile in a South westerly direction from Minyas Mountain

The surface boundaries of the claim are marked upon the ground as follows: Beginning at a Mon. of Lines

at a point in a Suthery direction 600 feet from the discovery shaft (at which this notice is posted), being in the center of the South

end line of said claim; thence N 32° 30' E 319 feet to a Mon. of Lines, being the S.E. corner of said claim; thence

N 10° W 750 feet to a Mon. of Lines at the center of the East side line of said claim; thence

N 10° W 750 feet to a Mon. of Lines being at the N.E. corner of said claim; thence

S 32° 30' W 319 feet to a Mon. of Lines at the center of the North end of said claim; thence

S 32° 30' W 319 feet to a Mon. of Lines being at the N.W. corner of said claim; thence

S 10° E 750 feet to a Mon. of Lines being at the center of the West side line of said claim; thence

S 10° E 750 feet to a Mon. of Lines at the S.W. corner of said claim; thence

N 32° 30' E 319 feet to the place of beginning.

All done under the provisions of Chapter Six, of Title XXXII, of the Revised Statutes of the United States, and of an Act of the General Assembly of Arizona, entitled "An Act Concerning Mines," approved March 20th, 1895, and amended March 2d, 1899.

This is an Amended Location Notice of the Iron Duke Mining Claim, located by J. A. Brown et al.

on the 23rd day of November 1899, and recorded in Book 53 of Records of Mines, at page, in the office of the County Recorder of the aforesaid County of Yavapai to which reference is hereby made, and this Amended Location Notice is made and posted to correct errors in the description in the said original Location Notice.

Dated and posted on the ground this 10th day of October 1900

Minyas Mountain Copper Co. Ltd. by R. A. Thomas Pres.

TERRITORY OF ARIZONA, }
County of..... } ss

I..... County Recorder in and for the County and Territory aforesaid, do hereby certify that the within instrument was filed for record at..... o'clock..... M., on this..... day of..... 189....., and duly recorded in Book No..... of..... Records of..... County, Arizona, at pages.....

WITNESS my hand and official seal the day and year first above written

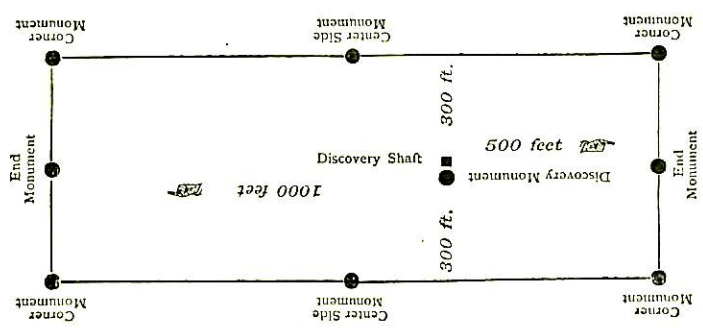
County Recorder

Amended
- 4068 -
Amended

AMENDED
Notice of Location.
LODE CLAIM.

Dated.....
Filed and recorded at request of

J. J. Fisher,
Nov. 15th A. D. 1900
at 11⁵⁰ at 11⁵⁰ A.M.
Book 255 of Mines
Pages 390-392
OFFICE OF YAVAPAI COUNTY ARIZONA
M. J. Johnson
County Recorder.
By *E. E. O'Connell*
Deputy Recorder.



This diagram is to give locator a general idea of plan of location under the new law. The Discovery Shaft can be in the center of claim or any distance from either end desired. In the diagram it is placed 500 feet from one end and 1000 feet from the other. Commence description of claim at a center end monument, giving its distance and direction from center of Discovery Shaft; thence bound the claim in either direction. In description be careful to state locality of claim with reference to some natural object, or permanent monument, as will identify the claim.

Notice of Mining Location.

LODE CLAIM.

To All Whom It May Concern:

This mining claim, the name of which is the Iron Mask Mining Claim, situate on lands belonging to the United States of America, and in which there are valuable mineral deposits, was entered upon and located for the purpose of exploration and purchase by Minyas Mountain Copper Company Ltd.

(Locator must insert either "a citizen of the United States," or, "who has declared his intention to become a citizen of the United States.")
the undersigned, on the 3rd day of October 1900.

The length of this claim is 1500 feet,
and we claim 500 feet
in a easterly direction, and 1000
feet in a westerly direction from
the center of the discovery shaft, at which this notice is posted, lengthwise of the claim, together
with 300 feet in width of the surface grounds, on each
side of the center of said claim. The general course of the lode deposit and premises is from the
East to the West

The claim is situated and located in the Blue Hill Mining District, in
Yavapai County, in the Territory of Arizona, about one mile
in a southerly direction from Minyas Mountain

The surface boundaries of the claim are marked upon the ground as follows: Beginning at
Mon. of stones

at a point in a easterly direction 500 feet from
the discovery shaft (at which this notice is posted), being in the center of the East
end line of said claim; thence N 10° W 300 feet to a Mon. of
stones, being the N.E. corner of said claim; thence
N 77° 30' W 750 feet to a Mon. of stones at the center of
the South- side line of said claim; thence N 77° 30' W 750
feet to a Mon. of stones, being at the N.W. corner of said
claim; thence S 10° E 300 feet to a Mon. of stones
at the center of the West end of said claim; thence S 10° E 300
feet to a Mon. of stones, being at the S.W.
corner of said claim; thence S 77° 30' E 750 feet to a Mon. of stones
being at the center of the South- side line of said claim;
thence S 77° 30' E 750 feet to a Mon. of stones at
the S.E. corner of said claim; thence N 10° W 300
feet to the place of beginning.

All done under the provisions of Chapter Six, of Title XXXII., of the Revised Statutes of
the United States, and of an Act of the General Assembly of Arizona, entitled "An Act Concern-
ing Mines," approved March 20th, 1895, and amended March 2, 1899.

Dated and posted on the ground this 3rd day of October 1900.

Minyas Mountain Copper Co. Ltd.
by R. A. Thomas
Pres,

TERRITORY OF ARIZONA, }
County of..... } ss

I,....., County Recorder in and for the County and Territory aforesaid, do hereby certify that the within instrument was filed for record at.....o'clock..... M., on this.....day of.....190..., and duly recorded in Book No..... of.....Records of.....County, Arizona, at pages.....

WITNESS my hand and official seal the day and year first above written.

.....
County Recorder.

Completed by J. Johnson

Notice of Location.

LODE CLAIM.

Dated.....190.....

Filed and recorded at request of

J. Fisher
Oct 27 A. D. 1900.

at *4th o'clock P. M.*

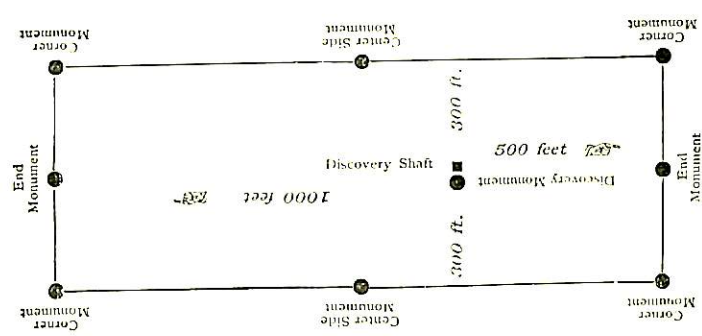
Book *56 of Mines.*

Pages *512*

J. Johnson
RECORDS OF YAVAPAI COUNTY, ARIZ.

By *J. E. Walker*
County Recorder.
Deputy Recorder.

The H. McNeil Co., Printers, Phoenix, Arizona.



This diagram is to give locator a general idea of plan of location under the new law. The Discovery Shaft can be in the center of claim or any distance from either end desired. In the diagram it is placed 500 feet from one end and 1000 feet from the other. Commence description of claim at a center end monument, giving its distance and direction from center of Discovery Shaft; thence bound the claim in either direction. In description be careful to state locality of claim with reference to some natural object, or permanent monument, as will identify the claim.

Notice of Mining Location.

LODE CLAIM.

To All Whom It May Concern:

This mining claim, the name of which is the Siva Mining Claim, situate on lands belonging to the United States of America, and in which there are valuable mineral deposits, was entered upon and located for the purpose of exploration and purchase by Mingus Mountain Copper Company Ltd.

(Locator must insert either "a citizen of the United States," or, "who has declared his intention to become a citizen of the United States.")

the undersigned, on the 3rd day of October 1900.

The length of this claim is 1500 feet, and 75 claim 75 feet in a east direction, and 1425 feet in a west direction from the center of the discovery shaft, at which this notice is posted, lengthwise of the claim, together with 300 feet in width of the surface grounds, on each side of the center of said claim. The general course of the lode deposit and premises is from the East to the West

The claim is situated and located in the Blue Hill Mining District, in Yavapai County, in the Territory of Arizona, about one mile in a South direction from Mingus Mountain

The surface boundaries of the claim are marked upon the ground as follows: Beginning at a stone mon.

at a point in a East direction 75 feet from the discovery shaft (at which this notice is posted), being in the center of the East end line of said claim; thence N 10° W 300 feet to a mon. of stone, being the N. E. corner of said claim; thence N 77° 30' W 750 feet to a mon. of stone at the center of the South side line of said claim; thence N 77° 30' W 750 feet to a mon. of stone, being at the N. W. corner of said claim; thence S 10° E 300 feet to a mon. of stone at the center of the West end of said claim; thence S 10° E 300 feet to a mon. of stone, being at the S. W. corner of said claim; thence S 77° 30' E 750 feet to a mon. of stone being at the center of the South side line of said claim; thence S 77° 30' E 750 feet to a mon. of stone at the S. E. corner of said claim; thence N 10° W 300 feet to the place of beginning.

All done under the provisions of Chapter Six, of Title XXXII., of the Revised Statutes of the United States, and of an Act of the General Assembly of Arizona, entitled "An Act Concerning Mines," approved March 20th, 1895, and amended March 2, 1899.

Dated and posted on the ground this 3rd day of October 1900.

Mingus Mountain Copper Co. Ltd
by R A Thomas
Pres.

TERRITORY OF ARIZONA, } ss
County of.....

I....., County Recorder in and for the County and Territory aforesaid, do hereby certify that the within instrument was filed for record at.....o'clock..... M., on this.....day of.....190..., and duly recorded in Book No..... of.....Records of.....County, Arizona, at pages.....

WITNESS my hand and official seal the day and year first above written.

.....
County Recorder.

Addressed

Completed

Notice of Location.

LODE CLAIM.

Dated.....190.....

Filed and recorded at request of

J. Fisher
Oct 27"

A. D. 190*0*

at *4th locality* M.

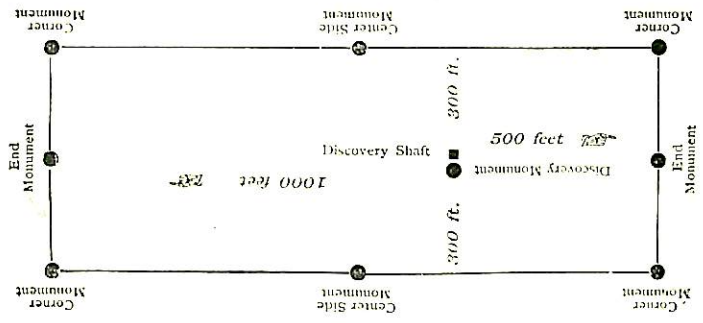
Book *56 of Mines*

Pages *513*

RECORDS OF YAVAPAI COUNTY, ARIZONA.
W. J. Johnson
County Recorder.

By *J. C. Walker*
Deputy Recorder.

The H. L. McNeil Co., Printers, Phoenix, Arizona.



This diagram is to give locator a general idea of plan of location under the new law. The Discovery Shaft can be in the center of claim or any distance from either end desired. In the diagram it is placed 500 feet from one end and 1000 feet from the other. Commence description of claim at a center end monument, giving its distance and direction from center of Discovery Shaft; thence bound the claim in either direction. In description be careful to state locality of claim with reference to some natural object, or permanent monument, as will identify the claim.

AMENDED

Notice of Mining Location.

LODE CLAIM.

To All Whom It May Concern:

This mining claim, the name of which is the Tiger Mining Claim, situate on lands belonging to the United States of America, and in which there are valuable mineral deposits, was entered upon and located for the purpose of exploration and purchase by Minqua Mountain Copper Cos. Ltd.

the undersigned, on the 10th day of October 1900

The length of this claim is 1500 feet, and we claim 300 feet in an easterly direction, and 1200 feet in a westerly direction from the center of the discovery shaft, at which this notice is posted, lengthwise of the claim, together with 300 feet in width of the surface grounds, on each side of the center of said claim. The general course of the lode deposit and premises is from the East to the West

The claim is situated and located in the Black Hills Mining District, in Yavapai County, in the Territory of Arizona, about 1 1/2 miles in a southerly direction from Minqua Mountain

The surface boundaries of the claim are marked upon the ground as follows: Beginning at a Mon. of Stones

at a point in an easterly direction 300 feet from the discovery shaft (at which this notice is posted), being in the center of the East end line of said claim; thence N 32° 30' E 319 feet to a Mon. of Stones, being the N.E. corner of said claim; thence N 77° 30' W 750 feet to a Mon. of Stones at the center of the North-side line of said claim; thence N 77° 30' W 750 feet to a Mon. of Stones being at the N.W. corner of said claim; thence S 32° 30' W 319 feet to a Mon. of Stones at the center of the West end of said claim; thence S 32° 30' W 319 feet to a Mon. of Stones being at the S.W. corner of said claim; thence S 77° 30' E 750 feet to a Mon. of Stones being at the center of the South-side line of said claim; thence S 77° 30' E 750 feet to a Mon. of Stones at the S.E. corner of said claim; thence N 32° 30' E 319 feet to the place of beginning.

All done under the provisions of Chapter Six, of Title XXXII, of the Revised Statutes of the United States, and of an Act of the General Assembly of Arizona, entitled "An Act Concerning Mines," approved March 20th, 1895, and amended March 2d, 1899.

This is an Amended Location Notice of the Tiger Mining Claim, located by L. A. Brown

on the 20th day of October 1899, and recorded in Book 52 of Records of Mines, at page 31, in the office of the County Recorder of the aforesaid County of Yavapai to which reference is hereby made, and this Amended Location Notice is made and posted to correct errors in the description in the said original Location Notice.

Dated and posted on the ground this 10th day of October 1900

Minqua Mountain Copper Cos. Ltd. by R. F. Thomas Pres.

TERRITORY OF ARIZONA,
County of..... } ss

I..... County Recorder in and for the County and Territory aforesaid, do hereby certify that the within instrument was filed for record at..... o'clock..... M. on this..... day of..... 189..... and duly recorded in Book No..... of..... Records of..... County, Arizona, at pages.....
WITNESS my hand and official seal the day and year first above written
County Recorder

Amended
AMENDED
Notice of Location.

LODE CLAIM.

Mingus Mountain
Mining Co. L'rs.

Black Hills

Dated *Oct. 10th* 1900

Filed and recorded at request of

J. J. Fisher
Nov 15th A. D. 1900

at *11⁰⁰* o'clock A.M.

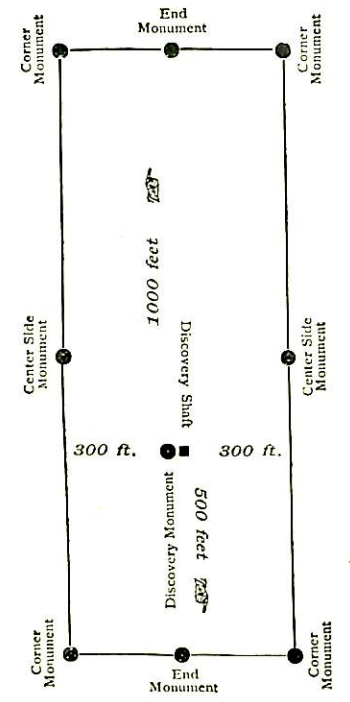
Book *5-5* of *Mines*

Pages *1116 1118*

RECORDS OF YAVAPAI COUNTY, ARIZONA

J. J. Johnson
County Recorder.

By *E. C. Osenburg*
Deputy Recorder.



This diagram is to give locator a general idea of plan of location under the new law. The Discovery Shaft can be in the center of claim or any distance from either end desired. In the diagram it is placed 500 feet from one end and 1000 feet from the other. Commence description of claim at a center end monument, giving its distance and direction from center of Discovery Shaft; thence bound the claim in either direction. In description be careful to state locality of claim with reference to some natural object, or permanent monument, as will identify the claim.

AMENDED

Notice of Mining Location.

LODE CLAIM.

To All Whom It May Concern:

This mining claim, the name of which is the Porphyry King Mining Claim, situate on lands belonging to the United States of America, and in which there are valuable mineral deposits, was entered upon and located for the purpose of exploration and purchase by Mungus Mountain Copper Co. Ltd

the undersigned, on the 10th day of October 1900
The length of this claim is 1500 feet,
and 100 claim 250 feet
in a Westerly direction, and 1250
feet in a eastery direction from
the center of the discovery shaft, at which this notice is posted, lengthwise of the claim, together
with 300 feet in width of the surface grounds, on each
side of the center of said claim. The general course of the lode deposit and premises is from the
East to the West

The claim is situated and located in the Black Hills Mining District, in
Yavapai County, in the Territory of Arizona, about 1 1/2 miles
in a Southerly direction from Mungus Mountain

The surface boundaries of the claim are marked upon the ground as follows: Beginning at
a Mon. of Plains

at a point in a Westerly direction 250 feet from
the discovery shaft (at which this notice is posted), being in the center of the West
end line of said claim; thence S 32° 30' W 319 feet to a Mon. of
Plains, being the S.W. corner of said claim; thence
S 77° 30' E 750 feet to a Mon. of Plains at the center of
the South- side line of said claim; thence S 77° 30' E 750
feet to a Mon. of Plains being at the S.E. corner of said
claim; thence N 32° 30' E 319 feet to a Mon. of Plains
at the center of the East end of said claim; thence N 32° 30' E 319
feet to a Mon. of Plains, being at the N.E.
corner of said claim; thence N 77° 30' W 750 feet to a Mon. of
Plains being at the center of the North- side line of said claim;
thence N 77° 30' W 750 feet to a Mon. of Plains at
the N.W. corner of said claim; thence S 32° 30' W 319
feet to the place of beginning.

All done under the provisions of Chapter Six, of Title XXXII, of the Revised Statutes of
the United States, and of an Act of the General Assembly of Arizona, entitled "An Act Concern-
ing Mines," approved March 20th, 1895, and amended March 2d, 1899.

This is an Amended Location Notice of the Porphyry King
Mining Claim, located by J. H. Brown

on the 11th day of
November 1899, and recorded in Book 53 of Records of Mines, at
page 107, in the office of the County Recorder of the aforesaid County of Yavapai
to which reference is hereby made, and this Amended Location Notice is made and posted to
correct errors in the description in the said original Location Notice.

Dated and posted on the ground this 10th day of October 1900

Mungus Mountain Copper Co. Ltd
by R. A. Thomas
Pres.

TERRITORY OF ARIZONA,
County of..... } ss

I, County Recorder in and for the County and Territory aforesaid, do hereby certify that the within instrument was filed for record at o'clock M. on this day of 189..... and duly recorded in Book No. of Records of County, Arizona, at pages.....

WITNESS my hand and official seal the day and year first above written

County Recorder

Handwritten: -4083-
Handwritten: Porphyry King

AMENDED
Notice of Location.

LODE CLAIM.

.....
.....
.....
.....
.....
.....

Dated 1

Filed and recorded at request of

Handwritten: J. J. Fisher
Nov. 15th A. D. 1900

at *Handwritten:* 11⁰⁰ o'clock A. M.

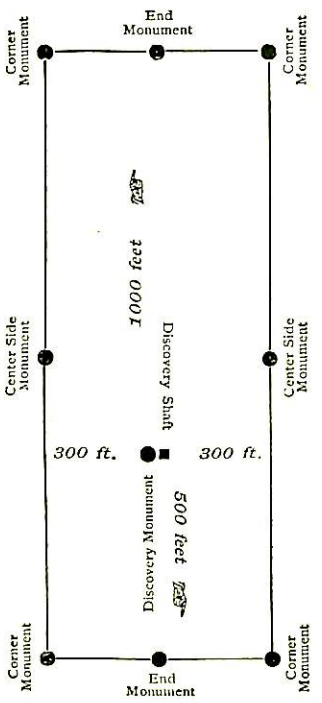
Book *Handwritten:* 53 of Mines

Pages *Handwritten:* 1118-1120

RECORDS OF YAVAPAI COUNTY, ARIZONA

Handwritten: W. J. Johnson
County Recorder.

By *Handwritten:* E. E. Osenburg
Deputy Recorder.



This diagram is to give locator a general idea of plan of location under the new law. The Discovery Shaft can be in the center of claim or any distance from either end desired. In the diagram it is placed 500 feet from one end and 1000 feet from the other. Commence description of claim at a center end monument, giving its distance and direction from center of Discovery Shaft; thence bound the claim in either direction. In description be careful to state locality of claim with reference to some natural object, or permanent monument, as will identify the claim.

Notice of Mining Location.

LODE CLAIM.

To All Whom It May Concern:

This mining claim, the name of which is the Romulus
Mining Claim, situate on lands belonging to the United States of America, and in which there
are valuable mineral deposits, was entered upon and located for the purpose of exploration and
purchase by Mingus Mountain Copper Company Ltd.

(Locator must insert either "a citizen of the United States," or, "who has declared his intention to become a citizen of the United States.")

the undersigned, on the 3rd day of October 1900.

The length of this claim is 1350 feet,

and 100 claim 100 feet

in a westerly direction, and 1250

feet in a southerly direction from

the center of the discovery shaft, at which this notice is posted, lengthwise of the claim, together

with 300 feet in width of the surface grounds, on each

side of the center of said claim. The general course of the lode deposit and premises is from the

south to the north

The claim is situated and located in the Black Hills Mining District, in

Yavapai County, in the Territory of Arizona, about one mile

in a southerly direction from Mingus Mountain

The surface boundaries of the claim are marked upon the ground as follows: Beginning at

a mon. of lines

at a point in a westerly direction 100 feet from

the discovery shaft (at which this notice is posted), being in the center of the south-

end line of said claim; thence S 77° 30' E 300 feet to a mon. of

lines, being the N. E. corner of said claim; thence

S 32° 30' W 750 feet to a mon. of lines at the center of

the East side line of said claim; thence S 32° 30' W 600

feet to a mon. of lines, being at the S. E. corner of said

claim; thence N 77° 30' W 30 feet to a mon. of lines

at the center of the south- end of said claim; thence thence N 77° 30' W 30

feet to a mon. of lines, being at the S. W.

corner of said claim; thence N 8° 57' E 600 feet to a mon. of lines

being at the center of the West side line of said claim;

thence N 8° 57' E 670.4 feet to a mon. of lines at

the N. W. corner of said claim; thence S 77° 30' E 300

feet to the place of beginning.

All done under the provisions of Chapter Six, of Title XXXII., of the Revised Statutes of
the United States, and of an Act of the General Assembly of Arizona, entitled "An Act Concern-
ing Mines," approved March 20th, 1895, and amended March 2, 1899

Dated and posted on the ground this 3rd day of October 1900.

Mingus Mountain Copper Co. Ltd.

by R. A. Thomas

Pres.

I, _____, County Recorder in and for the County and Territory aforesaid, do hereby certify that the within instrument was filed for record at _____ o'clock _____ M., on this _____ day of _____, 190..., and duly recorded in Book No. _____ of _____ Records of _____ County, Arizona, at pages _____.

WITNESS my hand and official seal the day and year first above written.

_____ County Recorder.

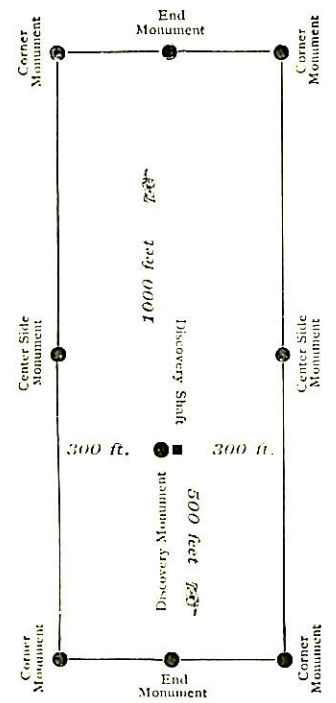
Indexed.
Compared. 7

Notice of Location.

LODE CLAIM.

Dated _____ 190...

Filed and recorded at request of
J. J. Fisher,
 Oct 27th A. D. 1900
 at 4th o'clock P. M.
 Book 56 of Mines
 Pages 51
 H. L. Johnson
 County Recorder.
 By *J. E. Walker*
 Deputy Recorder.



This diagram is to give locator a general idea of plan of location under the new law. The Discovery Shaft can be in the center of claim or any distance from either end desired. In the diagram it is placed 500 feet from one end and 1000 feet from the other. Commence description of claim at a center end monument, giving its distance and direction from center of Discovery Shaft; thence bound the claim in either direction. In description be careful to state locality of claim with reference to some natural object, or permanent monument, as will identify the claim.

AMENDED

Notice of Mining Location.

LODE CLAIM.

To All Whom It May Concern:

This mining claim, the name of which is the Marietta Mining Claim, situate on lands belonging to the United States of America, and in which there are valuable mineral deposits, was entered upon and located for the purpose of exploration and purchase by Mungus Mousman Copper Co. Ltd.

the undersigned, on the 16th day of October 1900

The length of this claim is 1500 feet,

and we claim 100 feet

in a westerly direction, and 1400

feet in a southerly direction from

the center of the discovery shaft, at which this notice is posted, lengthwise of the claim, together

with 300 feet in width of the surface grounds, on each

side of the center of said claim. The general course of the lode deposit and premises is from the

south to the north

The claim is situated and located in the Black Hills Mining District, in

Yavapai County, in the Territory of Arizona, about one mile and one half

in a south westerly direction from Mungus Mousman

The surface boundaries of the claim are marked upon the ground as follows: Beginning at

a Mon. of Lines

at a point in a southerly direction 100 feet from

the discovery shaft (at which this notice is posted), being in the center of the north-

end line of said claim; thence N 77° 30' W 300 feet to a Mon. of

Lines, being the N.W. corner of said claim; thence

S 32° 30' W 750 feet to a Mon. of Lines at the center of

the west side line of said claim; thence S 32° 30' W 750

feet to a Mon. of Lines, being at the S.W. corner of said

claim; thence S 77° 30' E 300 feet to a Mon. of Lines

at the center of the south end of said claim; thence S 77° 30' E 300

feet to a Mon. of Lines, being at the S.E.

corner of said claim; thence N 32° 30' E 750 feet to a Mon. of

Lines, being at the center of the east side line of said claim;

thence N 32° 30' E 750 feet to a Mon. of Lines at

the N.E. corner of said claim; thence N 77° 30' W 300

feet to the place of beginning.

All done under the provisions of Chapter Six, of Title XXXII, of the Revised Statutes of the United States, and of an Act of the General Assembly of Arizona, entitled "An Act Concerning Mines," approved March 20th, 1895, and amended March 2d, 1899.

This is an Amended Location Notice of the Marietta

Mining Claim, located by R. A. Thomas

on the 18th day of

May 1900, and recorded in Book 56 of Records of Mines, at

page 219, in the office of the County Recorder of the aforesaid County of Yavapai

to which reference is hereby made, and this Amended Location Notice is made and posted to

correct errors in the description in the said original Location Notice.

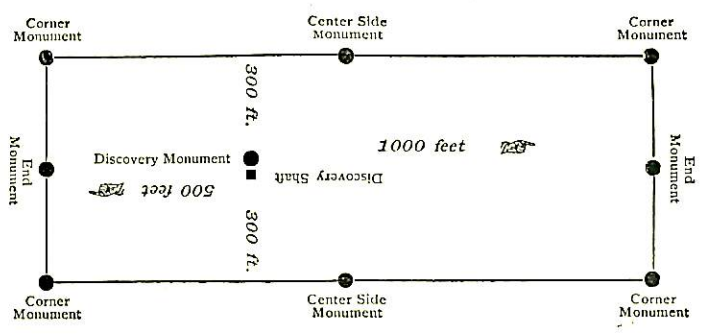
Dated and posted on the ground this 16th day of October 1900

Mungus Mousman Copper Co. Ltd. By R. A. Thomas Pres.

Indexed
-14067-

Permitted

AMENDED
Notice of Location.
LODE CLAIM.



This diagram is to give locator a general idea of plan of location under the new law. The Discovery Shaft can be in the center of claim or any distance from either end desired. In the diagram it is placed 500 feet from one end and 1000 feet from the other. Commence description of claim at a center end monument, giving its distance and direction from center of Discovery Shaft; thence bound the claim in either direction. In description be careful to state locality of claim with reference to some natural object, or permanent monument, as will identify the claim.

Filed and recorded at request of
J. J. Fisher
 at *Jan 15th A. D. 1900*
 Book *55 of Mineral*
 Pages *388-390*
 County Recorder
 By *E. E. Omburg*
 Deputy Recorder

County Recorder in and for the County and Territory aforesaid, do hereby certify that the within instrument was filed for record at o'clock, M., on this day of 189....., and duly recorded in Book No..... Records of..... County, Arizona, at pages.....

WITNESS my hand and official seal the day and year first above written

County Recorder

TERMINOY OF ARIZONA, }
 County of..... }
 ss

Notice of Mining Location.

LODE CLAIM.

To All Whom It May Concern:

This mining claim, the name of which is the Remus Mining Claim, situate on lands belonging to the United States of America, and in which there are valuable mineral deposits, was entered upon and located for the purpose of exploration and purchase by Mingus Mountain Copper Company Ltd.

(Locator must insert either "a citizen of the United States," or, "who has declared his intention to become a citizen of the United States.") the undersigned, on the 3rd day of October 1900.

The length of this claim is 1500 feet, and 50 claim 50 feet in a Southerly direction, and 1450 feet in a Northerly direction from the center of the discovery shaft, at which this notice is posted, lengthwise of the claim, together with 300 feet in width of the surface grounds, on each side of the center of said claim.

The general course of the lode deposit and premises is from the South-west to the North-East

The claim is situated and located in the Black Hills Mining District, in Yavapai County, in the Territory of Arizona, about one mile in a Southerly direction from Mingus Mountain

The surface boundaries of the claim are marked upon the ground as follows: Beginning at Mon. of claims

at a point in a Southerly direction 50 feet from the discovery shaft (at which this notice is posted), being in the center of the South-end line of said claim; thence S 77° 30' E 300 feet to a Mon. of claims, being the S. E. corner of said claim; thence N 32° 30' E 750 feet to a Mon. of claims at the center of the East side line of said claim; thence N 32° 30' E 750 feet to a Mon. of claims, being at the N. E. corner of said claim; thence N 77° 30' W 300 feet to a Mon. of claims at the center of the North-end of said claim; thence N 77° 30' W 300 feet to a Mon. of claims, being at the N. W. corner of said claim; thence S 32° 30' W 750 feet to a Mon. of claims being at the center of the West side line of said claim; thence S 32° 30' W 750 feet to a Mon. of claims at the S. W. corner of said claim; thence S 77° 30' E 300 feet to the place of beginning.

All done under the provisions of Chapter Six, of Title XXXII., of the Revised Statutes of the United States, and of an Act of the General Assembly of Arizona, entitled "An Act Concerning Mines," approved March 20th, 1895, and amended March 2, 1899.

Dated and posted on the ground this 3rd day of October 1900.

Mingus Mountain Copper Co. Ltd.
by R. A. Thomas
Pres.

County of..... } ss

I..... County Recorder in and for the County and

Territory aforesaid, do hereby certify that the within instrument was filed for record at..... o'clock..... M.

on this..... day of..... 190... and duly recorded in Book No.....

of..... Records of..... County, Arizona, at pages.....

WITNESS my hand and official seal the day and year first above written.

County Recorder

Included. Compared. 6

Notice of Location.

LODE CLAIM.

Dated..... 190.....

Filed and recorded at request of

J. J. Fisher Oct. 22 A. D. 1900

at 4⁴⁰ o'clock P. M.

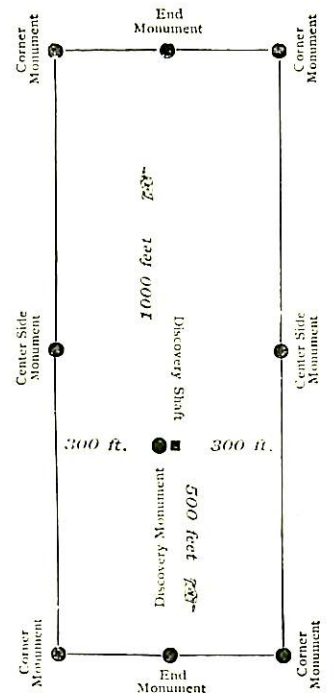
Book 56 of Mines

Page 510

RECORDS OF YAVAPAI COUNTY, ARIZONA.

W. J. Johnson County Recorder.

By F. E. Parker Deputy Recorder.



This diagram is to give locator a general idea of plan of location under the new law. The Discovery Shaft can be in the center of claim or any distance from either end desired. In the diagram it is placed 500 feet from one end and 1000 feet from the other. Commence description of claim at a center end monument, giving its distance and direction from center of Discovery Shaft; thence bound the claim in either direction. In description be careful to state locality of claim with reference to some natural object, or permanent monument, as will identify the claim.

AMENDED

Notice of Mining Location.

LODE CLAIM.

To All Whom It May Concern:

This mining claim, the name of which is the Lady Smith Mining Claim, situate on lands belonging to the United States of America, and in which there are valuable mineral deposits, was entered upon and located for the purpose of exploration and purchase by Minique Mountain Copper Cos. Ltd.

the undersigned, on the 16th day of October 1900

The length of this claim is 1500 feet, and W^{est} claim 400 feet in a W^{est} direction, and 1100 feet in a S^{outh} direction from

the center of the discovery shaft, at which this notice is posted, lengthwise of the claim, together with 300 feet in width of the surface grounds, on each side of the center of said claim. The general course of the lode deposit and premises is from the S^{outh} to the N^{orth}

The claim is situated and located in the Black Hills Mining District, in Yavapai County, in the Territory of Arizona, about one and one half miles in a S^{outh} direction from Minique Mountain

The surface boundaries of the claim are marked upon the ground as follows: Beginning at Q Stone Monument

at a point in a N^{orth} direction 400 feet from the discovery shaft (at which this notice is posted), being in the center of the N^{orth} end line of said claim; thence N 77° 30' W 300 feet to a Mon. of Stones, being the N. W. corner of said claim; thence S 32° 30' W 750 feet to a Mon. of Stones at the center of the West side line of said claim; thence S 32° 30' W 750 feet to a Mon. of Stones being at the S. W. corner of said claim; thence S 77° 30' E 300 feet to a Mon. of Stones at the center of the S^{outh} end of said claim; thence S 77° 30' E 300 feet to a Mon. of Stones being at the S. E. corner of said claim; thence N 32° 30' E 750 feet to a Mon. of Stones being at the center of the East side line of said claim; thence N 32° 30' E 750 feet to a Mon. of Stones at the N. E. corner of said claim; thence N 77° 30' W 300 feet to the place of beginning.

All done under the provisions of Chapter Six, of Title XXXII, of the Revised Statutes of the United States, and of an Act of the General Assembly of Arizona, entitled "An Act Concerning Mines," approved March 20th, 1895, and amended March 2d, 1899.

This is an Amended Location Notice of the Lady Smith Mining Claim, located by Edward Bern on the 21st day of November 1899, and recorded in Book 53 of Records of Mines, at page 95, in the office of the County Recorder of the aforesaid County of Yavapai to which reference is hereby made, and this Amended Location Notice is made and posted to correct errors in the description in the said original Location Notice.

Dated and posted on the ground this 16th day of October 1900
Minique Mountain Copper Cos. Ltd.
by R. A. Thomas
Pres.

AMENDED

Notice of Mining Location.

LODE CLAIM.

To All Whom It May Concern:

This mining claim, the name of which is the Dunderberg Mining Claim, situate on lands belonging to the United States of America, and in which there are valuable mineral deposits, was entered upon and located for the purpose of exploration and purchase by Minicus Mountain Copper Co. Ltd.

the undersigned, on the 10th day of October 1900

The length of this claim is 1500 feet, and we claim 300 feet in a South direction, and 1200 feet in a South direction from

the center of the discovery shaft, at which this notice is posted, lengthwise of the claim, together with 300 feet in width of the surface grounds, on each side of the center of said claim. The general course of the lode deposit and premises is from the South to the North

The claim is situated and located in the Black Hills Mining District, in Yavapai County, in the Territory of Arizona, about one and one half miles in a South direction from Minicus Mountain

The surface boundaries of the claim are marked upon the ground as follows: Beginning at Monument of Slimes

at a point in a South direction 300 feet from the discovery shaft (at which this notice is posted), being in the center of the North end line of said claim; thence N 77° 30' W 300 feet to a Mon. of Slimes, being the N.W. corner of said claim; thence S 32° 30' W 750 feet to a Mon. of Slimes at the center of the West side line of said claim; thence S 32° 30' W 750 feet to a Mon. of Slimes being at the S.W. corner of said claim; thence S 77° 30' E 300 feet to a Mon. of Slimes at the center of the South end of said claim; thence S 77° 30' E 300 feet to a Mon. of Slime, being at the S.E. corner of said claim; thence N 32° 30' E 750 feet to a Mon. of Slimes, being at the center of the East side line of said claim; thence N 32° 30' E 750 feet to a Mon. of Slimes at the N.E. corner of said claim; thence N 77° 30' W 300 feet to the place of beginning.

All done under the provisions of Chapter Six, of Title XXXII, of the Revised Statutes of the United States, and of an Act of the General Assembly of Arizona, entitled "An Act Concerning Mines," approved March 20th, 1895, and amended March 2d, 1899.

This is an Amended Location Notice of the Dunderberg Mining Claim, located by Edward Bern

on the 21st day of November 1899, and recorded in Book 53 of Records of Mines, at page 97, in the office of the County Recorder of the aforesaid County of Yavapai to which reference is hereby made, and this Amended Location Notice is made and posted to correct errors in the description in the said original Location Notice.

Dated and posted on the ground this 10th day of October 1900

Minicus Mountain Copper Co. Ltd.
by R. H. Thomas
Pres.

Amended

11079

AMENDED
Notice of Location.
LODE CLAIM.

Completed

TERRITORY OF ARIZONA, }
County of }
ss

I, County Recorder in and for the County and Territory aforesaid, do hereby certify that the within instrument was filed for record at o'clock M., on this day of 189....., and duly recorded in Book No. of County, Arizona, at pages.....

WITNESS my hand and official seal the day and year first above written

County Recorder

Dated 1

Filed and recorded at request of

J. J. Fairbank
11 Mar 15th A. D. 1900

at *11th St near R. M.*

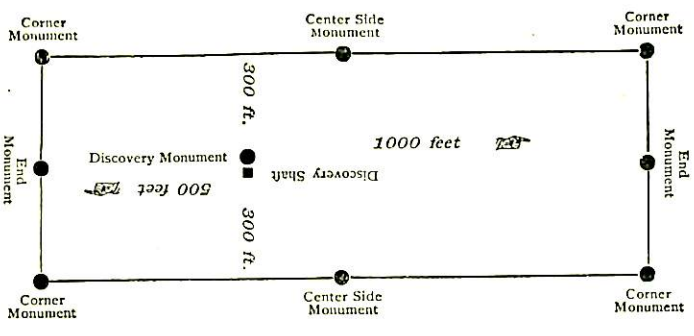
Book *55 of 1900*

Pages *208-209*

RECORDS OF YAVAPAI COUNTY ARIZONA
J. J. Fairbank
County Recorder.

By *E. E. O'Connell*
Deputy Recorder.

THE H. H. MENELL CO., PRINTERS, PHOENIX, ARIZ.



This diagram is to give locator a general idea of plan of location under the new law. The Discovery Shaft can be in the center of claim or any distance from either end desired. In the diagram it is placed 500 feet from one end and 1000 feet from the other. Commence description of claim at a center end monument, giving its distance and direction from center of Discovery Shaft; thence bound the claim in either direction. In description be careful to state locality of claim with reference to some natural object, or permanent monument, as will identify the claim.

AMENDED

Notice of Mining Location.

LODE CLAIM.

To All Whom It May Concern:

This mining claim, the name of which is the Oro Grande Mining Claim, situate on lands belonging to the United States of America, and in which there are valuable mineral deposits, was entered upon and located for the purpose of exploration and purchase by Mungus Mountain Coppers, Ltd.

the undersigned, on the 10th day of October 1900

The length of this claim is 1500 feet, and we claim 500 feet

in a Southerly direction, and 1000 feet in a Northerly direction from

the center of the discovery shaft, at which this notice is posted, lengthwise of the claim, together with 300 feet in width of the surface grounds, on each

side of the center of said claim. The general course of the lode deposit and premises is from the North to the South

The claim is situated and located in the Black Hill Mining District, in Yavapai County, in the Territory of Arizona, about one and one half miles in a Southerly direction from Mungus Mountain

The surface boundaries of the claim are marked upon the ground as follows: Beginning at a Stone Monument

at a point in a Northerly direction 1000 feet from the discovery shaft (at which this notice is posted), being in the center of the North end line of said claim; thence N 57° 30' W 300 feet to a Mon. of

Plines, being the N.W. corner of said claim; thence S 32° 30' W 750 feet to a Mon. of Plines at the center of the West side line of said claim; thence S 32° 30' W 750 feet to a Mon. of Plines being at the S.W. corner of said claim; thence S 57° 30' E 300 feet to a Mon. of Plines at the center of the South end of said claim; thence S 57° 30' E 300 feet to a Mon. of Plines, being at the S.E. corner of said claim; thence N 32° 30' E 750 feet to a Mon. of Plines being at the center of the East side line of said claim; thence N 32° 30' E 750 feet to a Mon. of Plines at the N.E. corner of said claim; thence N 57° 30' W 300 feet to the place of beginning.

All done under the provisions of Chapter Six, of Title XXXII, of the Revised Statutes of the United States, and of an Act of the General Assembly of Arizona, entitled "An Act Concerning Mines," approved March 20th, 1895, and amended March 21, 1899.

This is an Amended Location Notice of the Oro Grande Mining Claim, located by J. H. Brown

on the 19th day of October 1899, and recorded in Book 53 of Records of Mines, at page 48, in the office of the County Recorder of the aforesaid County of Yavapai to which reference is hereby made, and this Amended Location Notice is made and posted to correct errors in the description in the said original Location Notice.

Dated and posted on the ground this 10th day of October 1900

Mungus Mountain Coppers, Ltd. by R. H. Thomas Pres.

TERRITORY OF ARIZONA,
County of..... } ss

I..... County Recorder in and for the County and
Territory aforesaid, do hereby certify that the within instrument was filed for record at..... o'clock..... M.,
on this..... day of..... 189..... and duly recorded in Book No.....
of..... Records of..... County, Arizona, at pages.....

WITNESS my hand and official seal the day and year first above written

County Recorder

AMENDED
Notice of Location.

LODE CLAIM.

Dated..... 1.....

Filed and recorded at request of

J. J. Fisher
Nov. 15th A. D. 1900

at 11th o'clock A. M.

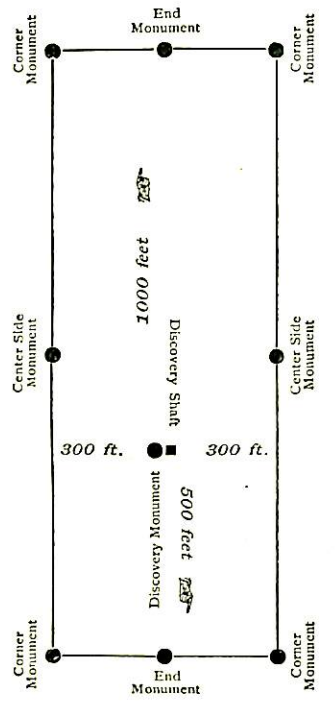
Book 55 of Mines

Pages 394-396

RECORDS OF YAVAPAI COUNTY, ARIZONA.

M. Johnson
County Recorder.

By E. E. Osenberg
Deputy Recorder.



This diagram is to give locator a general idea of plan of location under the new law. The Discovery Shaft can be in the center of claim or any distance from either end desired. In the diagram it is placed 500 feet from one end and 1000 feet from the other. Commence description of claim at a center end monument, giving its distance and direction from center of Discovery Shaft; thence bound the claim in either direction. In description be careful to state locality of claim with reference to some natural object, or permanent monument, as will identify the claim.

AMENDED

Notice of Mining Location.

LODE CLAIM.

To All Whom It May Concern:

This mining claim, the name of which is the Iron King Mining Claim, situate on lands belonging to the United States of America, and in which there are valuable mineral deposits, was entered upon and located for the purpose of exploration and purchase by Wiggins Mountain Copper Co. Ltd.

the undersigned, on the 10th day of October 1900

The length of this claim is 1500 feet, and we claim 500 feet in a Southwesterly direction, and 1000 feet in a Northerly direction from the center of the discovery shaft, at which this notice is posted, lengthwise of the claim, together with 300 feet in width of the surface grounds, on each side of the center of said claim. The general course of the lode deposit and premises is from the North to the South.

The claim is situated and located in the Black Hills Mining District, in Yavapai County, in the Territory of Arizona, about one and one half miles in a Southwesterly direction from Wiggins Mountain.

The surface boundaries of the claim are marked upon the ground as follows: Beginning at a Mon. of Plains

at a point in a Northerly direction 1000 feet from the discovery shaft (at which this notice is posted), being in the center of the North-end line of said claim; thence N 57° 30' W 300 feet to a Mon. of Plains, being the N.W. corner of said claim; thence S 32° 30' W 750 feet to a Mon. of Plains at the center of the West side line of said claim; thence S 32° 30' W 750 feet to a Mon. of Plains being at the S.W. corner of said claim; thence S 57° 30' E 300 feet to a Mon. of Plains at the center of the South end of said claim; thence S 57° 30' E 300 feet to a Mon. of Plains being at the S.E. corner of said claim; thence N 32° 30' E 750 feet to a Mon. of Plains being at the center of the East side line of said claim; thence N 32° 30' E 750 feet to a Mon. of Plains at the N.E. corner of said claim; thence N 57° 30' W 300 feet to the place of beginning.

All done under the provisions of Chapter Six, of Title XXXII, of the Revised Statutes of the United States, and of an Act of the General Assembly of Arizona, entitled "An Act Concerning Mines," approved March 20th, 1895, and amended March 2d, 1899,

This is an Amended Location Notice of the Iron King Mining Claim, located by W. H. Brown et al.

on the 19th day of October 1899, and recorded in Book 52 of Records of Mines, at page 621, in the office of the County Recorder of the aforesaid County of Yavapai to which reference is hereby made, and this Amended Location Notice is made and posted to correct errors in the description in the said original Location Notice.

Dated and posted on the ground this 10th day of October 1900

Wiggins Mountain Copper Co. Ltd. by R. H. Thomas Pres.

TERRITORY OF ARIZONA, }
County of..... } ss

I,..... County Recorder in and for the County and Territory aforesaid, do hereby certify that the within instrument was filed for record at..... o'clock..... M., on this..... day of..... 189....., and duly recorded in Book No..... of..... Records of..... County, Arizona, at pages.....

WITNESS my hand and official seal the day and year first above written.

County Recorder

Amended
- 11/07/15

AMENDED
Notice of Location.
Completed
LODE CLAIM.

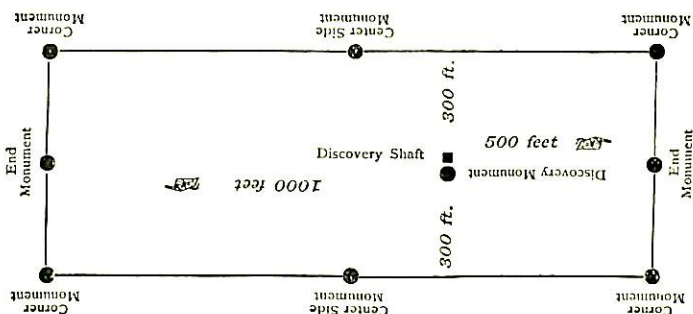
Dated..... 1

Filed and recorded at request of

J. J. Fisher
J. J. Fisher
at 11 00 o'clock A. M.
Book 55 of Mineral
Pages 296-297
RECORDS OF YAVAPAI COUNTY, ARIZONA
J. J. Fisher
County Recorder.

By *E. C. Osburn*
Deputy Recorder.

THE H. H. MCNEIL CO., PRINTERS, PHOENIX, ARIZ.



This diagram is to give locator a general idea of plan of location under the new law. The Discovery Shaft can be in the center of claim or any distance from either end desired. In the diagram it is placed 500 feet from one end and 1000 feet from the other. Commence description of claim at a center end monument, giving its distance and direction from center of Discovery Shaft; thence bound the claim in either direction. In description be careful to state locality of claim with reference to some natural object, or permanent monument, as will identify the claim.

AMENDED

Notice of Mining Location.

LODE CLAIM.

To All Whom It May Concern:

This mining claim, the name of which is the Brindell Prop.
Mining Claim, situate on lands belonging to the United States of America, and in which there are valuable mineral deposits, was entered upon and located for the purpose of exploration and purchase by Miner's Mountain Copper Company Ltd.

the undersigned, on the 10th day of October, 1900
The length of this claim is 1500 feet,

and 750 feet
in a North easterly direction, and 750
feet in a South westerly direction from

the center of the discovery shaft, at which this notice is posted, lengthwise of the claim, together with 300 feet in width of the surface grounds, on each side of the center of said claim. The general course of the lode deposit and premises is from the North East to the South West

The claim is situated and located in the Black Hills Mining District, in Yavapai County, in the Territory of Arizona, about 1 1/2 miles in a Southwesterly direction from Miner's Mountain

The surface boundaries of the claim are marked upon the ground as follows: Beginning at a monument of stones

at a point in a North easterly direction 750 feet from the discovery shaft (at which this notice is posted), being in the center of the North end line of said claim; thence S 57° 30' E 300 feet to a mon. of stones, being the N. E. corner of said claim; thence S 32° 30' W 750 feet to a mon. of stones at the center of the East side line of said claim; thence S 32° 30' W 750 feet to a mon. of stones being at the S. E. corner of said claim; thence N 57° 30' W 300 feet to a mon. of stones at the center of the South end of said claim; thence N 57° 30' W 300 feet to a mon. of stones, being at the S. W. corner of said claim; thence N 32° 30' E 750 feet to a mon. of stones being at the center of the West side line of said claim; thence N 32° 30' W 750 feet to a mon. of stones at the N. W. corner of said claim; thence S 57° 30' E 300 feet to the place of beginning.

All done under the provisions of Chapter Six, of Title XXXII, of the Revised Statutes of the United States, and of an Act of the General Assembly of Arizona, entitled "An Act Concerning Mines," approved March 20th, 1895, and amended March 2d, 1899.

This is an Amended Location Notice of the Brindell Prop.
Mining Claim, located by And Hawkins

on the 27th day of July 1899, and recorded in Book 52 of Records of Mines, at page 572, in the office of the County Recorder of the aforesaid County of Yavapai to which reference is hereby made, and this Amended Location Notice is made and posted to correct errors in the description in the said original Location Notice.

Dated and posted on the ground this 10th day of October 1900
Miner's Mt. Copper Company Ltd.
by R. A. Thomas
Pres.

TERRITORY OF ARIZONA,
County of..... } ss

I,..... County Recorder in and for the County and Territory aforesaid, do hereby certify that the within instrument was filed for record at..... o'clock..... M., on this..... day of..... 189..... and duly recorded in Book No..... of..... Records of..... County, Arizona, at pages.....

WITNESS my hand and official seal the day and year first above written

County Recorder

AMENDED
Notice of Location.
LODE CLAIM.

Compared

Dated..... 1.....

Filed and recorded at request of

J. Fisher
Nov 15th A. D. 1900

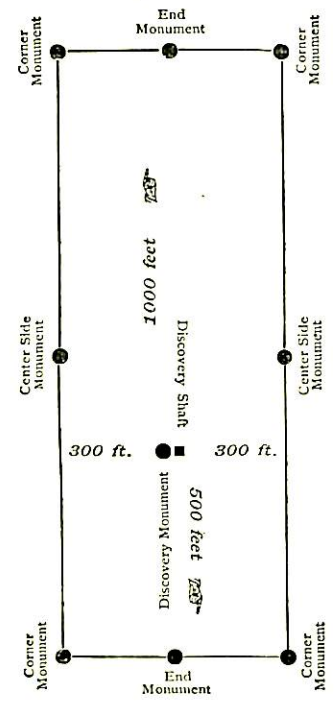
at *11⁰⁰ o'clock A. M.*

Book *55 of Mines*

Pages *375-377*

RECORDS OF YAVAPAI COUNTY, ARIZONA.
W. J. Johnson
County Recorder.

By *E. E. Osenburg*
Deputy Recorder.



This diagram is to give locator a general idea of plan of location under the new law. The Discovery Shaft can be in the center of claim or any distance from either end desired. In the diagram it is placed 500 feet from one end and 1000 feet from the other. Commence description of claim at a center end monument, giving its distance and direction from center of Discovery Shaft; thence bound the claim in either direction. In description be careful to state locality of claim with reference to some natural object, or permanent monument, as will identify the claim.

AMENDED

Notice of Mining Location.

LODE CLAIM.

To All Whom It May Concern:

This mining claim, the name of which is the Juvonile Mining Claim, situate on lands belonging to the United States of America, and in which there are valuable mineral deposits, was entered upon and located for the purpose of exploration and purchase by Magnus Mountain Copper Company Ltd.

the undersigned, on the 10th day of October 1900

The length of this claim is 1500 feet,

and wa claim 300 feet

in a Southerly direction, and 1200

feet in a Southerly direction from the center of the discovery shaft, at which this notice is posted, lengthwise of the claim, together with 300 feet in width of the surface grounds, on each side of the center of said claim. The general course of the lode deposit and premises is from the North to the South

The claim is situated and located in the Black Hills Mining District, in Coconino County, in the Territory of Arizona, about one & one half miles in a Southerly direction from Magnus Mountain

The surface boundaries of the claim are marked upon the ground as follows: Beginning at a monument of slimes at a point in a Southerly direction 300 feet from the discovery shaft (at which this notice is posted), being in the center of the North end line of said claim; thence N 76° 30' W 300 feet to a mon. of slimes, being the N.W. corner of said claim; thence S 32° 30' W 750 feet to a Mon. of slimes at the center of the West side line of said claim; thence S 32° 30' W 750 feet to a Mon. of slimes being at the S.W. corner of said claim; thence S 76° 30' E 300 feet to a Mon. of slimes at the center of the South end of said claim; thence S 76° 30' E 300 feet to a Mon. of slimes, being at the S.E. corner of said claim; thence N 32° 30' E 750 feet to a Mon. of slimes being at the center of the East side line of said claim; thence N 32° 30' E 750 feet to a Mon. of slimes at the N.E. corner of said claim; thence N 76° 30' W 300 feet to the place of beginning.

All done under the provisions of Chapter Six, of Title XXXII, of the Revised Statutes of the United States, and of an Act of the General Assembly of Arizona, entitled "An Act Concerning Mines," approved March 20th, 1895, and amended March 2d, 1899.

This is an Amended Location Notice of the Juvonile Mining Claim, located by R. A. Thomas on the 2nd day of April 1900, and recorded in Book 56 of Records of Mines, at page 175, in the office of the County Recorder of the aforesaid County of Coconino to which reference is hereby made, and this Amended Location Notice is made and posted to correct errors in the description in the said original Location Notice.

Dated and posted on the ground this 10th day of October 1900

Magnus Mountain Copper Co. Ltd.
by R. A. Thomas
Pres.

TERRITORY OF ARIZONA,
County of..... } ss

I..... County Recorder in and for the County and
Territory aforesaid, do hereby certify that the within instrument was filed for record at..... o'clock..... M.,
on this..... day of..... 189..... and duly recorded in Book No.....
of..... Records of..... County, Arizona, at pages.....

WITNESS my hand and official seal the day and year first above written

County Recorder

Amended
AMENDED
Notice of Location.
LODE CLAIM.

Dated..... 1.....

Filed and recorded at request of

J. J. Fisher
..... Nov 15th A. D. 1900

at *11⁰⁰* o'clock A. M.

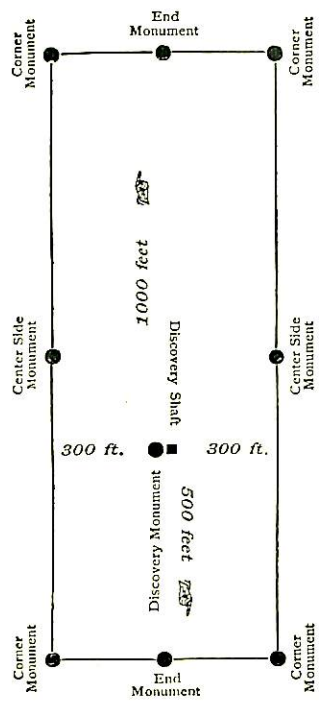
Book *55 of Mines*

Pages *401-403*

RECORDS OF YAVAPAI COUNTY, ARIZONA.

Dr. L. Johnson
County Recorder.

By *E. E. Osenberg*
Deputy Recorder.



This diagram is to give locator a general idea of plan of location under the new law. The Discovery Shaft can be in the center of claim or any distance from either end desired. In the diagram it is placed 500 feet from one end and 1000 feet from the other. Commence description of claim at a center end monument, giving its distance and direction from center of Discovery Shaft; thence bound the claim in either direction. In description be careful to state locality of claim with reference to some natural object, or permanent monument, as will identify the claim.

AMENDED

Notice of Mining Location.

LODE CLAIM.

To All Whom It May Concern:

This mining claim, the name of which is the Dandy Mining Claim, situate on lands belonging to the United States of America, and in which there are valuable mineral deposits, was entered upon and located for the purpose of exploration and purchase by Mungus Mountain Copper Co. Ltd

the undersigned, on the 10th day of October 1900

The length of this claim is 1500 feet, and we claim 300 feet in a northerly direction, and 1200 feet in a southerly direction from the center of the discovery shaft, at which this notice is posted, lengthwise of the claim, together with 300 feet in width of the surface grounds, on each side of the center of said claim.

The general course of the lode deposit and premises is from the north to the south

The claim is situated and located in the Black Hills Mining District, in Yavapai County, in the Territory of Arizona, about one and one half miles in a southerly direction from Mungus Mountain

The surface boundaries of the claim are marked upon the ground as follows: Beginning at a line monument

at a point in a northerly direction 300 feet from the discovery shaft (at which this notice is posted), being in the center of the north-end line of said claim; thence N 76° 30' W 300 feet to a mon. of lines, being the N.W. corner of said claim; thence S 32° 30' W 750 feet to a mon. of lines at the center of the west side line of said claim; thence S 32° 30' W 750 feet to a mon. of lines being at the S.W. corner of said claim; thence S 76° 30' E 300 feet to a mon. of lines at the center of the south-end of said claim; thence S 76° 30' E 300 feet to a mon. of lines being at the S.E. corner of said claim; thence N 32° 30' E 750 feet to a mon. of lines being at the center of the east side line of said claim; thence N 76° 30' E 750 feet to a mon. of lines at the N.E. corner of said claim; thence N 76° 30' W 300 feet to the place of beginning.

All done under the provisions of Chapter Six, of Title XXXII, of the Revised Statutes of the United States, and of an Act of the General Assembly of Arizona, entitled "An Act Concerning Mines," approved March 20th, 1895, and amended March 2d, 1899.

This is an Amended Location Notice of the Dandy Mining Claim, located by R. A. Thomas

on the 13th day of May 1900, and recorded in Book 56 of Records of Mines, at page 177, in the office of the County Recorder of the aforesaid County of Yavapai to which reference is hereby made, and this Amended Location Notice is made and posted to correct errors in the description in the said original Location Notice.

Dated and posted on the ground this 10th day of October 1900 Mungus Mountain Copper Co. Ltd. by R. A. Thomas Pres.

TERRITORY OF ARIZONA,
County of..... } ss

I..... County Recorder in and for the County and Territory aforesaid, do hereby certify that the within instrument was filed for record at..... o'clock..... M., on this..... day of..... 189..... and duly recorded in Book No..... of..... County, Arizona, at pages.....

WITNESS my hand and official seal the day and year first above written.

County Recorder

Amended
AMENDED
Notice of Location.
LODE CLAIM.

Dated..... 1

Filed and recorded at request of

J. J. Fisher,
..... A. D. 1900

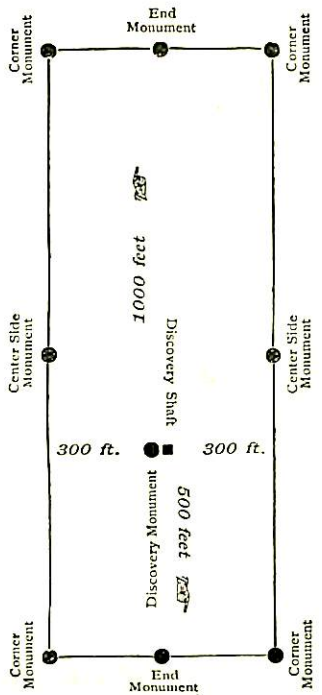
at *11⁰⁰ o'clock A.M.*

Book *55 of Mines*

Pages *397-394*
RECORDS OF YAVAPAI COUNTY, ARIZONA.

W. J. Johnson
County Recorder.

By *E. E. Ounburg*
Deputy Recorder.



This diagram is to give locator a general idea of plan of location under the new law. The Discovery Shaft can be in the center of claim or any distance from either end desired. In the diagram it is placed 500 feet from one end and 1000 feet from the other. Commence description of claim at a center end monument, giving its distance and direction from center of Discovery Shaft; thence bound the claim in either direction. In description be careful to state locality of claim with reference to some natural object, or permanent monument, as will identify the claim.

Notice of Mining Location.

LODE CLAIM.

To All Whom It May Concern:

This mining claim, the name of which is the Pythias Mining Claim, situate on lands belonging to the United States of America, and in which there are valuable mineral deposits, was entered upon and located for the purpose of exploration and purchase by Minyas Mountain Copper Company, Ltd.

(Locator must insert either "a citizen of the United States," or, "who has declared his intention to become a citizen of the United States.")
the undersigned, on the 3rd day of October 1900.

The length of this claim is 1500 feet,
and we claim 300 feet
in a Southerly direction, and 1200
feet in a Northerly direction from
the center of the discovery shaft, at which this notice is posted, lengthwise of the claim, together
with 300 feet in width of the surface grounds, on each
side of the center of said claim. The general course of the lode deposit and premises is from the

South-west to the North-East

The claim is situated and located in the Black Hills Mining District, in
Yavapai County, in the Territory of Arizona, about one mile
in a Southerly direction from Minyas Mountain

The surface boundaries of the claim are marked upon the ground as follows: Beginning at
A Stone Monument

at a point in a Southerly direction 300 feet from
the discovery shaft (at which this notice is posted), being in the center of the South
end line of said claim; thence S 57° 30' E 300 feet to a Mon. of stones
S. E., being the S. E. corner of said claim; thence
N 32° 30' E 750 feet to a Mon. of stones at the center of
the East side line of said claim; thence N 32° 30' E 750
feet to a Mon. of stones, being at the N. E. corner of said
claim; thence N 57° 30' W 300 feet to a Mon. of stones
at the center of the North end of said claim; thence N 57° 30' W 300
feet to a Mon. of stones, being at the N. W.
corner of said claim; thence S 32° 30' W 750 feet to a Mon. of stones
being at the center of the West side line of said claim;
thence S 32° 30' W 750 feet to a Mon. of stones at
the S. W. corner of said claim; thence S 57° 30' E 300
feet to the place of beginning.

All done under the provisions of Chapter Six, of Title XXXII., of the Revised Statutes of
the United States, and of an Act of the General Assembly of Arizona, entitled "An Act Concern-
ing Mines," approved March 20th, 1895, and amended March 2, 1899.

Dated and posted on the ground this 3rd day of October 1900.

Minyas Mountain Copper Co. Ltd.
by R. A. Thomas
Pres.

TERRITORY OF ARIZONA,
County of..... } ss

I, County Recorder in and for the County and

Territory aforesaid, do hereby certify that the within instrument was filed for record at..... o'clock,..... M.,

on this..... day of..... 190... and duly recorded in Book No.....

of..... Records of..... County, Arizona, at pages.....

WITNESS my hand and official seal the day and year first above written.

County Recorder.

~~Indexed~~ ~~Indexed~~

Compared. 5 ✓

Notice of Location.

LODE CLAIM.

Dated..... 190.....

Filed and recorded at request of

J. J. Fisher
Oct 22" A. D. 1900

at 4⁴⁰ o'clock P. M.

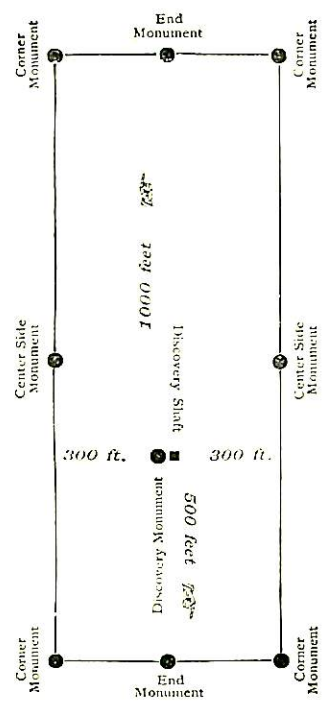
Book 56 of Mines.

Pages 509

RECORDS OF YAVAPAI COUNTY, ARIZONA.

W. A. Johnson
County Recorder.

By F. E. Walker
Deputy Recorder.



This diagram is to give locator a general idea of plan of location under the new law. The Discovery Shaft can be in the center of claim or any distance from either end desired. In the diagram it is placed 500 feet from one end and 1000 feet from the other. Commence description of claim at a center end monument, giving its distance and direction from center of Discovery Shaft; thence bound the claim in either direction. In description be careful to state locality of claim with reference to some natural object, or permanent monument, as will identify the claim.

AMENDED

Notice of Mining Location.

LODE CLAIM.

To All Whom It May Concern:

This mining claim, the name of which is the Double Standard Mining Claim, situate on lands belonging to the United States of America, and in which there are valuable mineral deposits, was entered upon and located for the purpose of exploration and purchase by Minyas Mountain Copper Co., Ltd.

the undersigned, on the 10th day of October 1900

The length of this claim is 1500 feet, and we claim 75 feet

in a southerly direction, and 1425 feet in a northerly direction from

the center of the discovery shaft, at which this notice is posted, lengthwise of the claim, together with 300 feet in width of the surface grounds, on each

side of the center of said claim. The general course of the lode deposit and premises is from the north to the south

The claim is situated and located in the Black Hills Mining District, in Yavapai County, in the Territory of Arizona, about two miles in a southerly direction from Minyas Mountain

The surface boundaries of the claim are marked upon the ground as follows: Beginning at a stone monument

at a point in a southerly direction 75 feet from the discovery shaft (at which this notice is posted), being in the center of the south-

end line of said claim; thence S 57° 30' E 300 feet to a mon. of stone, being the S.E. corner of said claim; thence

N 32° 30' E 750 feet to a mon. of stone at the center of the east side line of said claim; thence N 32° 30' E 750

feet to a mon. of stone being at the N.E. corner of said claim; thence N 57° 30' W 300 feet to a mon. of stone

at the center of the north-end of said claim; thence N 57° 30' W 300 feet to a mon. of stone, being at the N.W.

corner of said claim; thence S 32° 30' W 750 feet to a mon. of stone, being at the center of the west side line of said claim;

thence S 32° 30' W 750 feet to a mon. of stone at the S.W. corner of said claim; thence S 57° 30' E 300

feet to the place of beginning.

All done under the provisions of Chapter Six, of Title XXXII, of the Revised Statutes of the United States, and of an Act of the General Assembly of Arizona, entitled "An Act Concerning Mines," approved March 20th, 1895, and amended March 2d, 1899

This is an Amended Location Notice of the Double Standard Mining Claim, located by J. A. Brown

on the 3rd day of November 1899, and recorded in Book 52 of Records of Mines, at

page 622, in the office of the County Recorder of the aforesaid County of Yavapai to which reference is hereby made, and this Amended Location Notice is made and posted to

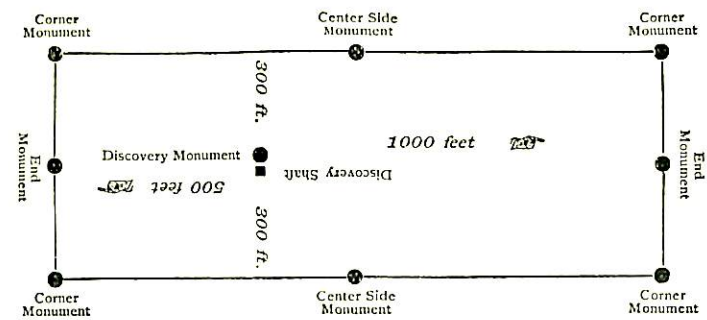
correct errors in the description in the said original Location Notice. Dated and posted on the ground this 10th day of October 1900

Minyas Mountain Copper Co. Ltd. by R. A. Thomas Pres.

not recorded
 11073-

AMENDED
Notice of Location.

LODE CLAIM.



This diagram is to give locator a general idea of plan of location under the new law. The Discovery Shaft can be in the center of claim or any distance from either end desired. In the diagram it is placed 500 feet from one end and 1000 feet from the other. Commence description of claim at a center end monument, giving its distance and direction from center of Discovery Shaft; thence bound the claim in either direction. In description be careful to state locality of claim with reference to some natural object, or permanent monument, as will identify the claim.

Filed and recorded at request of
J. J. Fisher
 at *11073-15"* A. D. 1910
 Book *55 of 1910*
 Pages *206-207*
 RECORDS OF YAVAPAI COUNTY, ARIZONA.
 County Recorder.
 By *E. C. Deaneburg*
 Deputy Recorder.

TERRITORY OF ARIZONA, }
 County of _____ } ss
 I, _____ County Recorder in and for the County and Territory aforesaid, do hereby certify that the within instrument was filed for record at _____ o'clock, _____ M., on this _____ day of _____ 189____, and duly recorded in Book No. _____ of _____ County, Arizona, at pages _____ of _____
 WITNESS my hand and official seal the day and year first above written
 _____ County Recorder

AMENDED

Notice of Mining Location.

LODE CLAIM.

To All Whom It May Concern:

This mining claim, the name of which is the Tip Top Mining Claim, situate on lands belonging to the United States of America, and in which there are valuable mineral deposits, was entered upon and located for the purpose of exploration and purchase by Mingus Mountain Copper Co. Ltd.

the undersigned, on the 10th day of October 1900

The length of this claim is 1500 feet,

and we claim 100 feet

in a Southerly direction, and 1400

feet in a Northerly direction from

the center of the discovery shaft, at which this notice is posted, lengthwise of the claim, together with 300 feet in width of the surface grounds, on each

side of the center of said claim. The general course of the lode deposit and premises is from the Northerly to the Southerly

The claim is situated and located in the Black Hill Mining District, in

Yavapai County, in the Territory of Arizona, about two miles

in a Southerly direction from Mingus Mountain

The surface boundaries of the claim are marked upon the ground as follows: Beginning at a mon. of line

at a point in a Southerly direction 100 feet from

the discovery shaft (at which this notice is posted), being in the center of the Southerly

end line of said claim; thence S 57° 30' E 300 feet to a mon. of line

, being the S.E. corner of said claim; thence

N 32° 30' E 750 feet to a mon. of line at the center of

the East side line of said claim; thence N 32° 30' E 750

feet to a mon. of line being at the N.E. corner of said

claim; thence N 57° 30' W 300 feet to a mon. of line

at the center of the Northerly end of said claim; thence N 57° 30' W 300

feet to a mon. of line, being at the N.W.

corner of said claim; thence S 32° 30' W 750 feet to a mon. of line

being at the center of the West side line of said claim;

thence S 32° 30' W 750 feet to a mon. of line at

the S.W. corner of said claim; thence S 57° 30' E 300

feet to the place of beginning.

All done under the provisions of Chapter Six, of Title XXXII, of the Revised Statutes of

the United States, and of an Act of the General Assembly of Arizona, entitled "An Act Concerning

Mines," approved March 20th, 1895, and amended March 2d, 1899.

This is an Amended Location Notice of the Tip Top

Mining Claim, located by J. H. Brown

on the 11th day of

October 1899, and recorded in Book 53 of Records of Mines, at

page 45, in the office of the County Recorder of the aforesaid County of Yavapai

to which reference is hereby made, and this Amended Location Notice is made and posted to

correct errors in the description in the said original Location Notice.

Dated and posted on the ground this 10th day of October 1900

Mingus Mountain Copper Co. Ltd.
by R. H. Thomas
Pres.

TERRITORY OF ARIZONA,
County of..... } ss

I..... County Recorder in and for the County and Territory aforesaid, do hereby certify that the within instrument was filed for record at..... o'clock..... M., on this..... day of..... 189..... and duly recorded in Book No..... of..... Records of..... County, Arizona, at pages.....

WITNESS my hand and official seal the day and year first above written

County Recorder

Indexed:
-4076-
Comp. 10/10/00
AMENDED
Notice of Location.

LODE CLAIM.

Dated..... 1.....

Filed and recorded at request of

J. J. Fisher
Nov. 15 A. D. 1900

at *11⁰⁰* o'clock A. M.

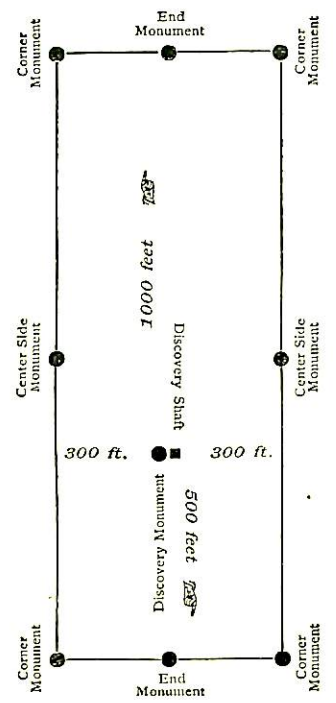
Book *55 of Mines*

Pages *405-407*

RECORDS OF YAVAPAI COUNTY, ARIZONA

W. D. Johnson
County Recorder.

By *E. E. Orenburg*
Deputy Recorder.



This diagram is to give locator a general idea of plan of location under the new law. The Discovery Shaft can be in the center of claim or any distance from either end desired. In the diagram it is placed 500 feet from one end and 1000 feet from the other. Commence description of claim at a center end monument, giving its distance and direction from center of Discovery Shaft; thence bound the claim in either direction. In description be careful to state locality of claim with reference to some natural object, or permanent monument, as will identify the claim.

Notice of Mining Location.

LODE CLAIM.

To All Whom It May Concern:

This mining claim, the name of which is the Damon Mining Claim, situate on lands belonging to the United States of America, and in which there are valuable mineral deposits, was entered upon and located for the purpose of exploration and purchase by Mingus Mountain Copper Company Ltd.

(Locator must insert either "a citizen of the United States," or, "who has declared his intention to become a citizen of the United States.") the undersigned, on the 3rd day of October 1900.

The length of this claim is 1500 feet, and 100 claim 100 feet in a North direction, and 1400 feet in a South direction from the center of the discovery shaft, at which this notice is posted, lengthwise of the claim, together with 300 feet in width of the surface grounds, on each side of the center of said claim. The general course of the lode deposit and premises is from the North-East to the South-West

The claim is situated and located in the Black Hills Mining District, in Yavapai County, in the Territory of Arizona, about one & one half miles in a South direction from Mingus Mountain

The surface boundaries of the claim are marked upon the ground as follows: Beginning at stone monument

at a point in a South direction 100 feet from the discovery shaft (at which this notice is posted), being in the center of the North-end line of said claim; thence N 57° 30' W 300 feet to a Mon. of stone, being the N.W. corner of said claim; thence S 32° 30' W 750 feet to a Mon. of stone at the center of the West side line of said claim; thence S 32° 30' W 750 feet to a Mon. of stone, being at the S.W. corner of said claim; thence S 57° 30' E 300 feet to a Mon. of stone at the center of the South-end of said claim; thence S 57° 30' E 300 feet to a Mon. of stone, being at the S.E. corner of said claim; thence N 32° 30' E 750 feet to a Mon. of stone being at the center of the East side line of said claim; thence N 32° 30' E 750 feet to a Mon. of stone at the N.E. corner of said claim; thence N 57° 30' W 300 feet to the place of beginning.

All done under the provisions of Chapter Six, of Title XXXII., of the Revised Statutes of the United States, and of an Act of the General Assembly of Arizona, entitled "An Act Concerning Mines," approved March 20th, 1895, and amended March 2, 1899.

Dated and posted on the ground this 3rd day of October 1900.

Mingus Mountain Copper Co. Ltd.
by R. A. Thomas
Pres.

I....., County Recorder in and for the County and Territory aforesaid, do hereby certify that the within instrument was filed for record at..... o'clock..... M., on this..... day of..... 190... and duly recorded in Book No..... of..... Records of..... County, Arizona, at pages.....

WITNESS my hand and official seal the day and year first above written.

..... County Recorder.

inspected. Indexed. Compared.

Notice of Location.

LODE CLAIM.

Dated..... 190.....

Filed and recorded at request of

J. J. Fisher
Ch. 22 A. D. 1900

at *11:40* o'clock P. M.

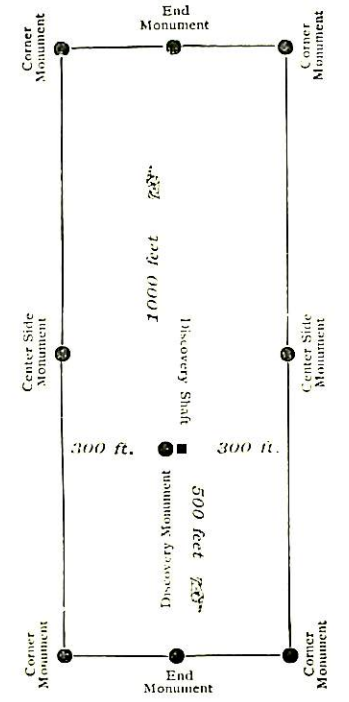
Book *56* of Mines.

Page *508*

RECORDS OF YAVAPAI COUNTY, ARIZONA

W. L. Johnson
County Recorder.

By *F. E. Walker*
Deputy Recorder.



This diagram is to give locator a general idea of plan of location under the new law. The Discovery Shaft can be in the center of claim or any distance from either end desired. In the diagram it is placed 500 feet from one end and 1000 feet from the other. Commence description of claim at a center end monument, giving its distance and direction from center of Discovery Shaft; thence bound the claim in either direction. In description be careful to state locality of claim with reference to some natural object, or permanent monument, as will identify the claim.

Notice of Mining Location.

LODE CLAIM.

To All Whom It May Concern:

This mining claim, the name of which is the Minerva Mining Claim, situate on lands belonging to the United States of America, and in which there are valuable mineral deposits, was entered upon and located for the purpose of exploration and purchase by Mingus Mountain Copper Company Ltd.

(Locator must insert either "a citizen of the United States," or, "who has declared his intention to become a citizen of the United States.")
the undersigned, on the 3rd day of October 1900.

The length of this claim is 1500 feet,
and we claim 100 feet
in a Westerly direction, and 1400
feet in an easterly direction from
the center of the discovery shaft, at which this notice is posted, lengthwise of the claim, together
with 300 feet in width of the surface grounds, on each
side of the center of said claim. The general course of the lode deposit and premises is from the
East to the West

The claim is situated and located in the Black Hills Mining District, in
Yavapai County, in the Territory of Arizona, about one mile
in a Southerly direction from Mingus Mountain

The surface boundaries of the claim are marked upon the ground as follows: Beginning at
Mon. of Mines

at a point in a Westerly direction 100 feet from
the discovery shaft (at which this notice is posted), being in the center of the West
end line of said claim; thence S 57° 30' E 445 feet to a Mon. of
Mines, being the S. W. corner of said claim; thence
N 85° 25' E 750 feet to a Mon. of Mines at the center of
the South- side line of said claim; thence N 85° 25' E 750
feet to a Mon. of Mines, being at the S. E. corner of said
claim; thence N 57° 30' W 445 feet to a Mon. of Mines
at the center of the East end of said claim; thence N 57° 30' W 445
feet to a Mon. of Mines, being at the N. E.
corner of said claim; thence S 85° 25' W 750 feet to a Mon. of Mines
being at the center of the North- side line of said claim;
thence S 85° 25' W 750 feet to a Mon. of Mines at
the N. W. corner of said claim; thence S 57° 30' E 445
feet to the place of beginning.

All done under the provisions of Chapter Six, of Title XXXII., of the Revised Statutes of
the United States, and of an Act of the General Assembly of Arizona, entitled "An Act Concern-
ing Mines," approved March 20th, 1895, and amended March 2, 1899.

Dated and posted on the ground this 3rd day of October 1900.
Mingus Mountain Copper Co. Ltd
By R. A. Thomas
Pres.

TERRITORY OF ARIZONA,
County of..... } ss

I....., County Recorder in and for the County and

Territory aforesaid, do hereby certify that the within instrument was filed for record at..... o'clock..... M.,

on this..... day of..... 190....., and duly recorded in Book No.....

of..... Records of..... County, Arizona, at pages.....

WITNESS my hand and official seal the day and year first above written.

County Recorder.

38 ~~Understand~~
Compared. 10 ✓

Notice of Location.

LODE CLAIM.

Dated..... 190.....

Filed and recorded at request of

J. J. Fisher
Oct 27th

A. D. 190.....

at 4⁴⁰ o'clock P. M.

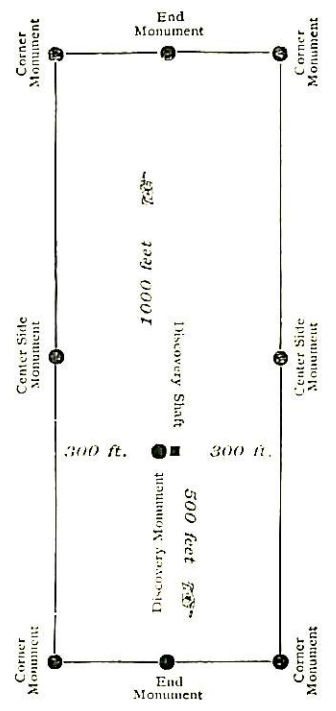
Book 56 of Mines

Pages - 514 -

RECORDS OF YAVAPAI COUNTY, ARIZONA.

W. S. Johnson,
County Recorder.

By F. E. Walker,
Deputy Recorder.



This diagram is to give locator a general idea of plan of location under the new law. The Discovery Shaft can be in the center of claim or any distance from either end desired. In the diagram it is placed 500 feet from one end and 1000 feet from the other. Commence description of claim at a center end monument, giving its distance and direction from center of Discovery Shaft; thence bound the claim in either direction. In description be careful to state locality of claim with reference to some natural object, or permanent monument, as will identify the claim.

Notice of Mining Location.

114

LODE CLAIM.

To All Whom It May Concern:

This mining claim, the name of which is the Saudusky Mining Claim, situate on lands belonging to the United States of America, and in which there are valuable mineral deposits, was entered upon and located for the purpose of exploration and purchase by Mingus Mountain Copper Company Ltd.

(Locator must insert either "a citizen of the United States," or, "who has declared his intention to become a citizen of the United States.")

the undersigned, on the 9th day of October 1900.

The length of this claim is 1500 feet, and we claim 500 feet in a South Easterly direction, and 1000 feet in a south-westerly direction from

the center of the discovery shaft, at which this notice is posted, lengthwise of the claim, together with 300 feet in width of the surface grounds, on each side of the center of said claim. The general course of the lode deposit and premises is from the East to the west

The claim is situated and located in the Black Hills Mining District, in Yavapai County, in the Territory of Arizona, about one mile in a southerly direction from Mingus Mountain

The surface boundaries of the claim are marked upon the ground as follows: Beginning at a mon. of stones

at a point in a South Easterly direction 500 feet from the discovery shaft (at which this notice is posted), being in the center of the East end line of said claim; thence N 7° 6' E 331 feet to a mon. of stones, being the N.E. corner of said claim; thence N 57° 30' W 890 feet to a mon. of stones at the center of the South- side line of said claim; thence S 75° W 610 feet to a mon. of stones, being at the N.W. corner of said claim; thence S 7° 6' W 331 feet to a mon. of stones at the center of the West end of said claim; thence S 7° 6' W 331 feet to a mon. of stones, being at the S.W. corner of said claim; thence N 75° E 610 feet to a mon. of stones being at the center of the South- side line of said claim; thence S 57° 30' E 890 feet to a mon. of stones at the S.E. corner of said claim; thence N 7° 6' E 331 feet to the place of beginning.

All done under the provisions of Chapter Six, of Title XXXII., of the Revised Statutes of the United States, and of an Act of the General Assembly of Arizona, entitled "An Act Concerning Mines," approved March 20th, 1895, and amended March 2, 1899:

Dated and posted on the ground this 9th day of October 1900.

Mingus Mountain Copper Co. Ltd.
by R. A. Thomas
Pres.

3 indexed.
Indexed.
Compared.

Notice of Location.

LODE CLAIM.
Sandusky

Dated 1900

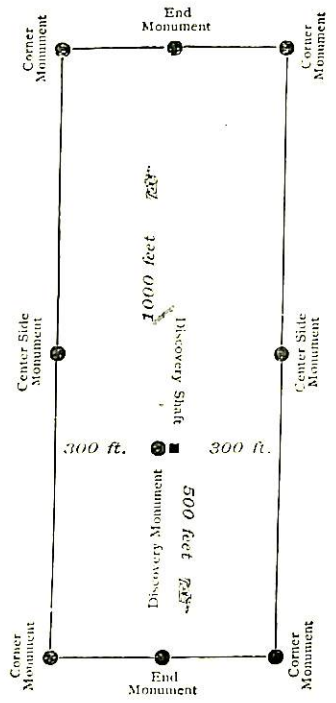
Filed and recorded at request of
J. S. Fisher
Oct. 22 A. D. 1900
at *4⁴⁰* o'clock P. M.

Book *56 of Mines*

Pages *505*

W. J. Johnson
County Recorder.

By *F. E. Walker*
Deputy Recorder.



This diagram is to give locator a general idea of plan of location under the new law. The Discovery Shaft can be in the center of claim or any distance from either end desired. In the diagram it is placed 500 feet from one end and 1000 feet from the other. Commence description of claim at a center end monument, giving its distance and direction from center of Discovery Shaft; thence bound the claim in either direction. In description be careful to state locality of claim with reference to some natural object, or permanent monument, as will identify the claim.

TERRITORY OF ARIZONA,
County of

I,, County Recorder in and for the County and Territory aforesaid, do hereby certify that the within instrument was filed for record at o'clock, M., on this day of 1900, and duly recorded in Book No. of Records of County, Arizona, at pages
WITNESS my hand and official seal the day and year first above written.
County Recorder.

AMENDED

Notice of Mining Location.

LODE CLAIM.

To All Whom It May Concern:

This mining claim, the name of which is the Eldorado Mining Claim, situate on lands belonging to the United States of America, and in which there are valuable mineral deposits, was entered upon and located for the purpose of exploration and purchase by Mungus Mountain Copper Company Ltd.

the undersigned, on the 10th day of October 1900

The length of this claim is 1500 feet, and West claim 345 feet

in a Southerly direction, and 1155 feet in a Northerly direction from

the center of the discovery shaft, at which this notice is posted, lengthwise of the claim, together with 300 feet in width of the surface grounds, on each

side of the center of said claim. The general course of the lode deposit and premises is from the South to the North

The claim is situated and located in the Bleek Hill Mining District, in Yavapai County, in the Territory of Arizona, about one mile in a Southerly direction from Mungus Mountain

The surface boundaries of the claim are marked upon the ground as follows: Beginning at a Mon. of Almes

at a point in a Southerly direction 345 feet from the discovery shaft (at which this notice is posted), being in the center of the South-end line of said claim; thence N 75° E 300 feet to a Mon. of Almes

, being the S.E. corner of said claim; thence N 70° E 750 feet to a Mon. of Almes at the center of the East side line of said claim; thence N 70° E 750 feet to a Mon. of Almes being at the N.E. corner of said claim; thence S 75° W 300 feet to a Mon. of Almes at the center of the South end of said claim; thence S 75° W 300 feet to a Mon. of Almes being at the N.W. corner of said claim; thence S 70° W 750 feet to a Mon. of Almes being at the center of the West side line of said claim; thence S 70° W 750 feet to a Mon. of Almes at the S.W. corner of said claim; thence N 75° E 300 feet to the place of beginning.

All done under the provisions of Chapter Six, of Title XXXII, of the Revised Statutes of the United States, and of an Act of the General Assembly of Arizona, entitled "An Act Concerning Mines," approved March 20th, 1895, and amended March 2d, 1899.

This is an Amended Location Notice of the Eldorado Mining Claim, located by R. A. Thomas

on the 28th day of March 1900, and recorded in Book 56 of Records of Mines, at page 174, in the office of the County Recorder of the aforesaid County of Yavapai

to which reference is hereby made, and this Amended Location Notice is made and posted to correct errors in the description in the said original Location Notice.

Dated and posted on the ground this 10th day of October 1900

Mungus Mountain Copper Co. Ltd. by R. A. Thomas President

TERRITORY OF ARIZONA,
County of..... } ss

I, County Recorder in and for the County and Territory aforesaid, do hereby certify that the within instrument was filed for record at day of 189..... and duly recorded in Book No. of Records of County, Arizona, at pages
WITNESS my hand and official seal the day and year first above written

County Recorder

Amended
AMENDED
Notice of Location
LODE CLAIM.

Dated 1

Filed and recorded at request of

J. J. Fisher
Nov 15 A. D. 1900

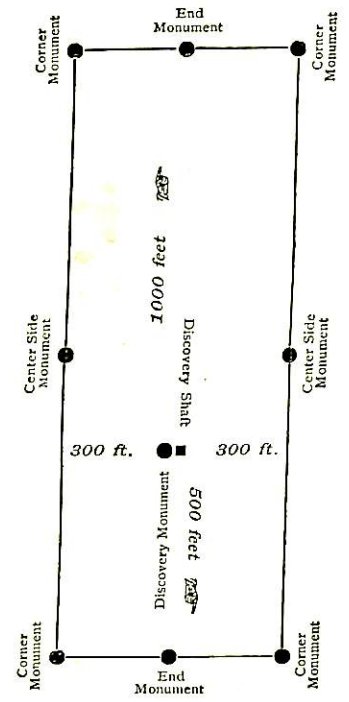
at *11⁰⁰ o'clock* A.M.

Book *5-5 of Mines*

Pages *379-381*

W. J. Johnson
County Recorder.

By *E. E. Osenberg*
Deputy Recorder.



This diagram is to give locator a general idea of plan of location under the new law. The Discovery Shaft can be in the center of claim or any distance from either end desired. In the diagram it is placed 500 feet from one end and 1000 feet from the other. Commence description of claim at a center end monument, giving its distance and direction from center of Discovery Shaft; thence bound the claim in either direction. In description be careful to state locality of claim with reference to some natural object, or permanent monument, as will identify the claim.

Notice of Mining Location.

118

LODE CLAIM.

To All Whom It May Concern:

This mining claim, the name of which is the Black Metal Mining Claim, situate on lands belonging to the United States of America, and in which there are valuable mineral deposits, was entered upon and located for the purpose of exploration and purchase by Mingus Mountain Copper Company Ltd.

(Locator must insert either "a citizen of the United States," or, "who has declared his intention to become a citizen of the United States.")

the undersigned, on the 3rd day of October 1900.

The length of this claim is 1500 feet, and we claim 700 feet in a South easterly direction, and 800 feet in a South westerly direction from the center of the discovery shaft, at which this notice is posted, lengthwise of the claim, together with 300 feet in width of the surface grounds, on each side of the center of said claim. The general course of the lode deposit and premises is from the South East to the South West

The claim is situated and located in the Black Hills Mining District, in Yavapai County, in the Territory of Arizona, about 1/2 mile South- in a Southly direction from Mingus Mountain

The surface boundaries of the claim are marked upon the ground as follows: Beginning at a monument

at a point in a Southly direction 700 feet from the discovery shaft (at which this notice is posted), being in the center of the South end line of said claim; thence S 75° W 300 feet to a mon. of stones, being the S. W. corner of said claim; thence N 11° 15' W 750 feet to a mon. of stones at the center of the West side line of said claim; thence N 11° 15' W 750 feet to a mon. of stones, being at the N. W. corner of said claim; thence N 75° E 300 feet to a mon. of stones at the center of the North end of said claim; thence N 75° E 300 feet to a monument of stones, being at the N. E. cor corner of said claim; thence S 11° 15' E 750 feet to a mon. of stones being at the center of the East side line of said claim; thence S 11° 15' E 750 feet to a mon. of stones at the S. E. corner of said claim; thence S 75° W 300 feet to the place of beginning.

All done under the provisions of Chapter Six, of Title XXXII., of the Revised Statutes of the United States, and of an Act of the General Assembly of Arizona, entitled "An Act Concerning Mines," approved March 20th, 1895, and amended March 2, 1899.

Dated and posted on the ground this 3rd day of October 1900.

Mingus Mountain Copper Company Ltd.
by R. A. Thomas
Pres.

Indeped
1838

Compared.

Notice of Location.

LODE CLAIM.

Dated 190

Filed and recorded at request of

J. J. Fisher
Oct. 22 A. D. 1900

at *4⁴⁰* o'clock P. M.

Book *56 of Mines*

Pages *506*

RECORDS OF YAVAPAI COUNTY, ARIZONA.

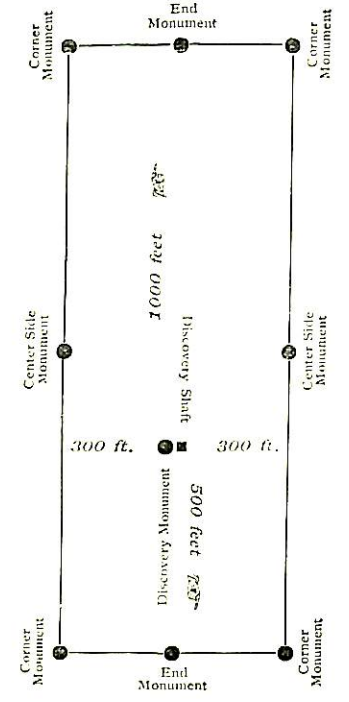
W. J. Johnson
County Recorder.

By *J. E. Walker*
Deputy Recorder.

TERRITORY OF ARIZONA,
County of } ss

I, County Recorder in and for the County and Territory aforesaid, do hereby certify that the within instrument was filed for record at o'clock M., on this day of 190., and duly recorded in Book No. of County, Arizona, at pages
WITNESS my hand and official seal the day and year first above written.

County Recorder.



This diagram is to give locator a general idea of plan of location under the new law. The Discovery Shaft can be in the center of claim or any distance from either end desired. In the diagram it is placed 500 feet from one end and 1000 feet from the other. Commence description of claim at a center end monument, giving its distance and direction from center of Discovery Shaft; thence bound the claim in either direction. In description be careful to state locality of claim with reference to some natural object, or permanent monument, as will identify the claim.

AMENDED

Notice of Mining Location.

LODE CLAIM.

To All Whom It May Concern:

This mining claim, the name of which is the Fashion Mining Claim, situate on lands belonging to the United States of America, and in which there are valuable mineral deposits, was entered upon and located for the purpose of exploration and purchase by Minyas Mountain Copper Company Ltd.

the undersigned, on the 10th day of October 1900

The length of this claim is 1500 feet, and we claim 1425 feet

in a Northern direction, and 75 feet in a Southern direction from

the center of the discovery shaft, at which this notice is posted, lengthwise of the claim, together with 300 feet in width of the surface grounds, on each

side of the center of said claim. The general course of the lode deposit and premises is from the South to the North

The claim is situated and located in the Black Hills Mining District, in Yavapai County, in the Territory of Arizona, about 1/2 mile in a Southern direction from Minyas Mountain

The surface boundaries of the claim are marked upon the ground as follows: Beginning at Mon. of Stones

at a point in a Southern direction 75 feet from the discovery shaft (at which this notice is posted), being in the center of the South end line of said claim; thence N 75° E 300 feet to a Mon. of

Stones, being the S.E. corner of said claim; thence N 20° 45' E 750 feet to a Mon. of Stones at the center of the East side line of said claim; thence N 20° 45' E 750

feet to a Mon. of Stones being at the N.E. corner of said claim; thence S 75° W 300 feet to a Mon. of Stones at the center of the North end of said claim; thence S 75° W 300

feet to a Mon. of Stones, being at the N.W. corner of said claim; thence S 20° 45' W 750 feet to a Mon. of Stones being at the center of the West side line of said claim; thence S 20° 45' W 750 feet to a Mon. of Stones at the S.W. corner of said claim; thence N 75° E 300

feet to the place of beginning.

All done under the provisions of Chapter Six, of Title XXXII, of the Revised Statutes of the United States, and of an Act of the General Assembly of Arizona, entitled "An Act Concerning Mines," approved March 20th, 1895, and amended March 2d, 1899.

This is an Amended Location Notice of the Fashion Mining Claim, located by J. A. Brown et al.

on the 4th day of November 1899, and recorded in Book 53 of Records of Mines, at page 98, in the office of the County Recorder of the aforesaid County of Yavapai

to which reference is hereby made, and this Amended Location Notice is made and posted to correct errors in the description in the said original Location Notice.

Dated and posted on the ground this 10th day of October 1900

Minyas Mountain Copper Co. Ltd. by R. A. Thomas Pres.

Indexed

4065

Compared

121

TERRITORY OF ARIZONA,
County of..... } ss

I,..... County Recorder in and for the County and Territory aforesaid, do hereby certify that the within instrument was filed for record at..... o'clock..... M. on this..... day of..... 189..... and duly recorded in Book No..... of..... Records of..... County, Arizona, at pages.....

WITNESS my hand and official seal the day and year first above written

County Recorder

AMENDED
Notice of Location.

LODE CLAIM.

.....
.....
.....
.....
.....

Dated..... 1

Filed and recorded at request of

J. Fisher,
Nov 15 - A. D. 1900

at 11 o'clock A.M.

Book 53 of Mines

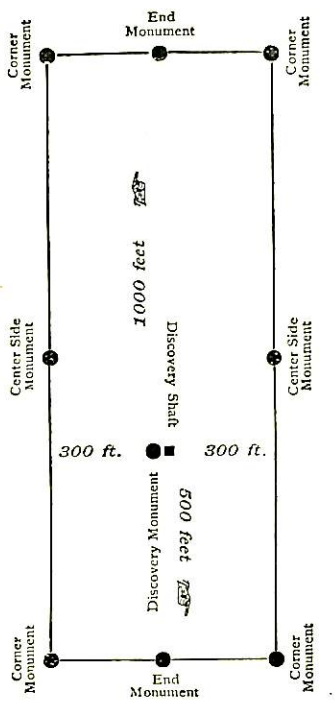
Pages 384-386

RECORDS OF YAVAPAI COUNTY, ARIZONA.

W. I. Johnson
County Recorder.

By E. E. Oensburg
Deputy Recorder.

THE H. H. MCNEIL CO., PRINTERS, PHOENIX, ARIZ.



This diagram is to give locator a general idea of plan of location under the new law. The Discovery Shaft can be in the center of claim or any distance from either end desired. In the diagram it is placed 500 feet from one end and 1000 feet from the other. Commence description of claim at a center end monument, giving its distance and direction from center of Discovery Shaft; thence bound the claim in either direction. In description be careful to state locality of claim with reference to some natural object, or permanent monument, as will identify the claim.

AMENDED

Notice of Mining Location.

LODE CLAIM.

To All Whom It May Concern:

This mining claim, the name of which is the Stowaway Mining Claim, situate on lands belonging to the United States of America, and in which there are valuable mineral deposits, was entered upon and located for the purpose of exploration and purchase by Mingus Mountain Copper Company Ltd.

the undersigned, on the 10th day of October 1900

The length of this claim is 1500 feet, and we claim 100 feet in a Westerly direction, and 1400 feet in a Easterly direction from the center of the discovery shaft, at which this notice is posted, lengthwise of the claim, together with 300 feet in width of the surface grounds, on each side of the center of said claim. The general course of the lode deposit and premises is from the West to the East

The claim is situated and located in the Black Hills Mining District, in Yavapai County, in the Territory of Arizona, about 1/2 mile in a Southerly direction from Mingus Mountain

The surface boundaries of the claim are marked upon the ground as follows: Beginning at a mon. of lines

at a point in a westerly direction 100 feet from the discovery shaft (at which this notice is posted), being in the center of the West end line of said claim; thence S 20° 45' W 300 feet to a mon. of lines, being the S.W. corner of said claim; thence S 53° 30' E 750 feet to a mon. of lines at the center of the South side line of said claim; thence S 53° 30' E 750 feet to a mon. of lines being at the S.E. corner of said claim; thence N 20° 45' E 300 feet to a mon. of lines at the center of the East end of said claim; thence N 20° 45' E 300 feet to a mon. of lines, being at the N.E. corner of said claim; thence N 53° 30' W 750 feet to a mon. of lines being at the center of the North side line of said claim; thence N 53° 30' W 750 feet to a mon. of lines at the N.W. corner of said claim; thence S 20° 45' W 300 feet to the place of beginning.

All done under the provisions of Chapter Six, of Title XXXII, of the Revised Statutes of the United States, and of an Act of the General Assembly of Arizona, entitled "An Act Concerning Mines," approved March 20th, 1895, and amended March 2d, 1899.

This is an Amended Location Notice of the Stowaway Mining Claim, located by Edward Benn

on the 11th day of December 1899, and recorded in Book 53 of Records of Mines, at page 99, in the office of the County Recorder of the aforesaid County of Yavapai to which reference is hereby made, and this Amended Location Notice is made and posted to correct errors in the description in the said original Location Notice.

Dated and posted on the ground this 10th day of October 1900
Mingus Mountain Copper Co. Ltd
by R. A. Thomas
Pres.

TERRITORY OF ARIZONA,
County of..... } ss

I..... County Recorder in and for the County and Territory aforesaid, do hereby certify that the within instrument was filed for record at..... o'clock..... M. on this..... day of..... 189..... and duly recorded in Book No..... of..... Records of..... County, Arizona, at pages.....

WITNESS my hand and official seal the day and year first above written

County Recorder

Indorsed!

14064- Compared.

AMENDED
Notice of Location.

LODE CLAIM.

Dated..... 1.....

Filed and recorded at request of

J. J. Fisher,
Nov 15th A. D. 1900

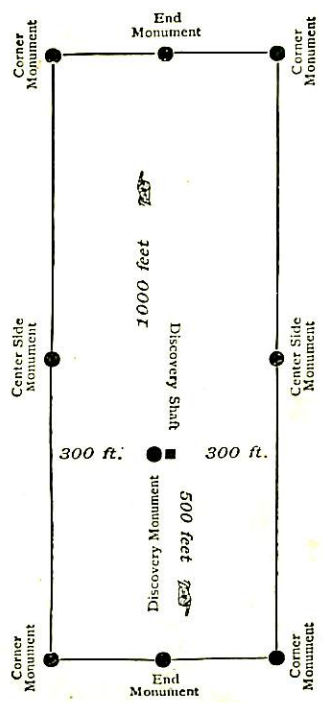
at *11⁰⁰ o'clock* A. M.

Book *55 of Mines!*

Pages *383-384*

RECORDS OF YAVAPAI COUNTY, ARIZONA.
W. C. Johnson,
County Recorder.

By *E. E. Osenburg,*
Deputy Recorder.



This diagram is to give locator a general idea of plan of location under the new law. The Discovery Shaft can be in the center of claim or any distance from either end desired. In the diagram it is placed 500 feet from one end and 1000 feet from the other. Commence description of claim at a center end monument, giving its distance and direction from center of Discovery Shaft; thence bound the claim in either direction. In description be careful to state locality of claim with reference to some natural object, or permanent monument, as will identify the claim.

AMENDED

Notice of Mining Location.

LODE CLAIM.

To All Whom It May Concern:

This mining claim, the name of which is the Omega Mining Claim, situate on lands belonging to the United States of America, and in which there are valuable mineral deposits, was entered upon and located for the purpose of exploration and purchase by Minges Mountain Copper Company Ltd.

the undersigned, on the 10th day of October 1900

The length of this claim is 1500 feet, and West claim 920 feet

in a South westerly direction, and 580 feet in a South easterly direction from

the center of the discovery shaft, at which this notice is posted, lengthwise of the claim, together with 300 feet in width of the surface grounds, on each

side of the center of said claim. The general course of the lode deposit and premises is from the East to the West

The claim is situated and located in the Black Hills Mining District, in Yavapai County, in the Territory of Arizona, about one mile in a Southerly direction from Minges Mountain

The surface boundaries of the claim are marked upon the ground as follows: Beginning at a stone monument

at a point in a South easterly direction 580 feet from the discovery shaft (at which this notice is posted), being in the center of the East end line of said claim; thence S 10° E 300 feet to a mon. of plines, being the South East corner of said claim; thence S 75° W 750 feet to a mon. of plines at the center of the South side line of said claim; thence S 75° W 750 feet to a mon. of plines being at the S.W. corner of said claim; thence N 10° W 300 feet to a mon. of plines at the center of the West end of said claim; thence N 10° W 300 feet to a mon. of plines, being at the N.W. corner of said claim; thence N 75° E 750 feet to a mon. of plines being at the center of the South side line of said claim; thence N 75° E 750 feet to a mon. of plines at the N.E. corner of said claim; thence S 10° E 300 feet to the place of beginning.

All done under the provisions of Chapter Six, of Title XXXII, of the Revised Statutes of the United States, and of an Act of the General Assembly of Arizona, entitled "An Act Concerning Mines," approved March 20th, 1895, and amended March 2d, 1899.

This is an Amended Location Notice of the Omega Mining Claim, located by Edward Bevan

on the 11th day of November 1899, and recorded in Book 53 of Records of Mines, at page 96, in the office of the County Recorder of the aforesaid County of Yavapai to which reference is hereby made, and this Amended Location Notice is made and posted to correct errors in the description in the said original Location Notice.

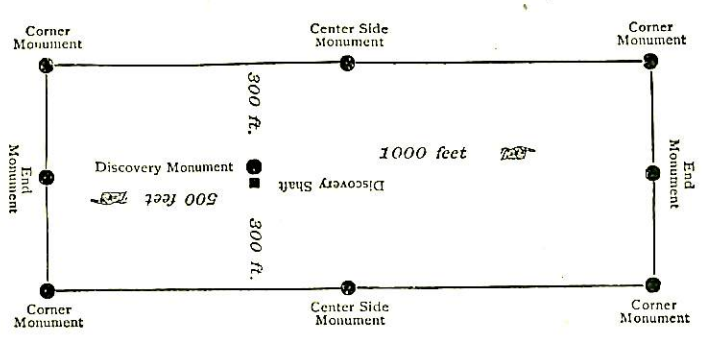
Dated and posted on the ground this 10th day of October 1900

Minges Mountain Copper Co. Ltd. by R. A. Thomas Pres.

*Received
Proctor*
- 14061 -

AMENDED
Notice of Location.
LODE CLAIM.

Amended



This diagram is to give location a general idea of location under the new law. The Discovery Shaft can be in the center of claim or any distance from either end desired. In the diagram it is placed 500 feet from one end and 1000 feet from the other. Commence description of claim at a center end monument, giving its distance and direction from center of Discovery Shaft; thence bound the claim in either direction. In description be careful to state locality of claim with reference to some natural object, or permanent monument, as will identify the claim.

Filed and recorded at request of
Ed Fairbro
 at *11:50* o'clock *A.M.*
 Book *55 of 99*
 Pages *277-379*
 County Recorder
 By *E. O. Dunbar*
 Deputy Recorder.

THE H. H. MCNEIL CO., PRINTERS, PHOENIX, ARIZ.

County of _____ TERRITORY OF ARIZONA, } ss
 I, _____ County Recorder in and for the County and Territory aforesaid, do hereby certify that the within instrument was filed for record at _____ o'clock _____ M., on this _____ day of _____ 189____, and duly recorded in Book No. _____ of _____ Records of _____ County, Arizona, at pages _____.

WITNESS my hand and official seal the day and year first above written

County Recorder _____

AMENDED

Notice of Mining Location.

LODE CLAIM.

To All Whom It May Concern:

This mining claim, the name of which is the Omega Mining Claim, situate on lands belonging to the United States of America, and in which there are valuable mineral deposits, was entered upon and located for the purpose of exploration and purchase by Mingus Mountain Copper Company Ltd.

the undersigned, on the 10th day of October 1900

The length of this claim is 1500 feet, and we claim 920 feet in a South westerly direction, and 580 feet in a North easterly direction from

the center of the discovery shaft, at which this notice is posted, lengthwise of the claim, together with 300 feet in width of the surface grounds, on each side of the center of said claim. The general course of the lode deposit and premises is from the East to the West

The claim is situated and located in the Black Hills Mining District, in Yavapai County, in the Territory of Arizona, about one mile in a Southwesterly direction from Mingus Mountain

The surface boundaries of the claim are marked upon the ground as follows: Beginning at Q stone monument

at a point in a North easterly direction 580 feet from the discovery shaft (at which this notice is posted), being in the center of the East end line of said claim; thence S 10° E 300 feet to a mon. of stones, being the South East corner of said claim; thence S 75° W 750 feet to a mon. of stones at the center of the South side line of said claim; thence S 75° W 750 feet to a mon. of stones being at the S.W. corner of said claim; thence N 10° W 300 feet to a mon. of stones at the center of the West end of said claim; thence N 10° W 300 feet to a mon. of stones, being at the N.W. corner of said claim; thence N 75° E 750 feet to a mon. of stones being at the center of the North side line of said claim; thence N 75° E 750 feet to a mon. of stones at the N.E. corner of said claim; thence S 10° E 300 feet to the place of beginning.

All done under the provisions of Chapter Six, of Title XXXII, of the Revised Statutes of the United States, and of an Act of the General Assembly of Arizona, entitled "An Act Concerning Mines," approved March 20th, 1895, and amended March 2d, 1899.

This is an Amended Location Notice of the Omega Mining Claim, located by Edward Beem

on the 11th day of November 1899, and recorded in Book 53 of Records of Mines, at page 96, in the office of the County Recorder of the aforesaid County of Yavapai to which reference is hereby made, and this Amended Location Notice is made and posted to correct errors in the description in the said original Location Notice.

Dated and posted on the ground this 10th day of October 1900

Mingus Mountain Copper Co. Ltd
By R. A. Thomas
Pres.

TERRITORY OF ARIZONA,
County of..... } ss

DECEMBER

I..... County Recorder in and for the County and
Territory aforesaid, do hereby certify that the within instrument was filed for record at..... o'clock..... M.,
on this..... day of..... 189..... and duly recorded in Book No.....
of..... Records of..... County, Arizona, at pages.....
WITNESS my hand and official seal the day and year first above written
County Recorder

AMENDED

Notice of Location.

LODE CLAIM.

Compared.

Dated..... 1.....

Filed and recorded at request of

J. J. Fisher
Nov 15 A. D. 1900

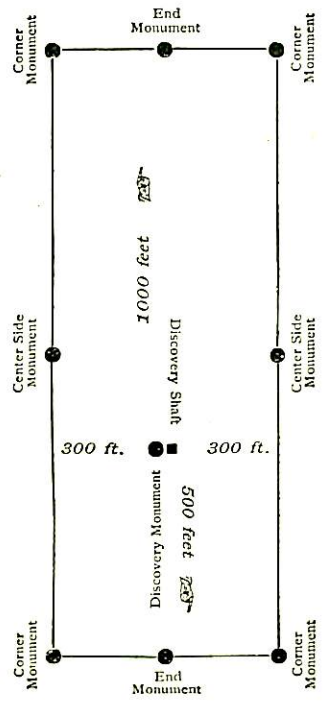
at *11⁰⁰* o'clock A.M.

Book *55 of Mines*

Pages *377 379*

J. Johnson
County Recorder.

By *E. C. Osunburg*
Deputy Recorder.



This diagram is to give locator a general idea of plan of location under the new law. The Discovery Shaft can be in the center of claim or any distance from either end desired. In the diagram it is placed 500 feet from one end and 1000 feet from the other. Commence description of claim at a center end monument, giving its distance and direction from center of Discovery Shaft; thence bound the claim in either direction. In description be careful to state locality of claim with reference to some natural object, or permanent monument, as will identify the claim.

Amended Indexed
-H061-

AMENDED

Notice of Mining Location.

LODE CLAIM.

To All Whom It May Concern:

This mining claim, the name of which is the San Diego Mining Claim, situate on lands belonging to the United States of America and in which there are valuable mineral deposits, was entered upon and located for the purpose of exploration and purchase by Mingus Mt. Copper Company Ltd.

the undersigned, on the 10th day of October 1900

The length of this claim is 1500 feet, and we claim 1200 feet

in a east direction, and 300 feet in a west direction from

the center of the discovery shaft, at which this notice is posted, lengthwise of the claim, together with 300 feet in width of the surface grounds, on each

side of the center of said claim. The general course of the lode deposit and premises is from the South west to the North east

The claim is situated and located in the Black Hills Mining District, in Yavapai County, in the Territory of Arizona, about one mile in a South direction from Mingus Mountain

The surface boundaries of the claim are marked upon the ground as follows: Beginning at a Mon. of slimes

at a point in a South West direction 300 feet from the discovery shaft (at which this notice is posted), being in the center of the South West end line of said claim; thence S 57° 30' E 407 feet to a Mon. of slimes

slimes, being the S. E. corner of said claim; thence N 75° E 750 feet to a Mon. of slimes at the center of the South side line of said claim; thence N 75° E 750

feet to a Mon. of slimes being at the N. E. corner of said claim; thence N 57° 30' W 407 feet to a Mon. of slimes

at the center of the North East end of said claim; thence N 57° 30' W 407 feet to a Mon. of slimes, being at the N. W. corner of said claim; thence S 75° W 750 feet to a Mon. of slimes

slimes being at the center of the North side line of said claim; thence S 75° W 750 feet to a Mon. of slimes at the S. W. corner of said claim; thence S 57° 30' E 407

feet to the place of beginning.

All done under the provisions of Chapter Six, of Title XXXII, of the Revised Statutes of the United States, and of an Act of the General Assembly of Arizona, entitled "An Act Concerning Mines," approved March 20th, 1895, and amended March 2d, 1899.

This is an Amended Location Notice of the San Diego Mining Claim, located by Edward Beorn

on the 23rd day of November 1899, and recorded in Book 53 of Records of Mines, at page 49, in the office of the County Recorder of the aforesaid County of Yavapai

to which reference is hereby made, and this Amended Location Notice is made and posted to correct errors in the description in the said original Location Notice.

Dated and posted on the ground this 10th day of October 1900

Mingus Mountain Copper Co. Ltd.
by R. A. Thomas
Pres.

~~Indexed~~
-14063-
Compared.

127
TERRITORY OF ARIZONA,
County of..... } ss

I..... County Recorder in and for the County and Territory aforesaid, do hereby certify that the within instrument was filed for record at..... o'clock..... M. on this..... day of..... 189..... and duly recorded in Book No..... of..... Records of..... County, Arizona, at pages.....

WITNESS my hand and official seal the day and year first above written.

County Recorder

AMENDED
Notice of Location.
LODE CLAIM.

Dated..... 1.....

Filed and recorded at request of

J. J. Fisher
Nov 15th A. D. 1900

at 11th o'clock A. M.

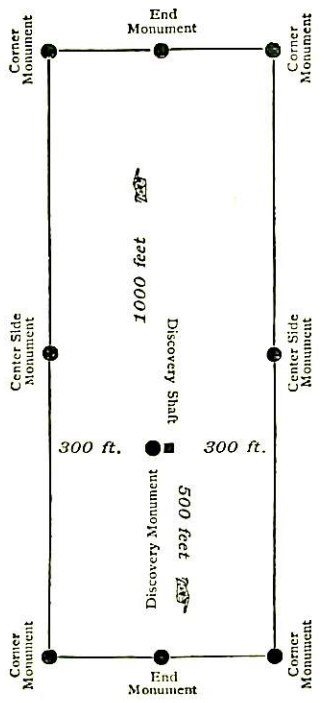
Book 53 of Mines

Pages 381-384

RECORDS OF YAVAPAI COUNTY, ARIZONA.

W. J. Johnson
County Recorder.

By E. C. Ounburg
Deputy Recorder.



This diagram is to give locator a general idea of plan of location under the new law. The Discovery Shaft can be in the center of claim or any distance from either end desired. In the diagram it is placed 500 feet from one end and 1000 feet from the other. Commence description of claim at a center end monument, giving its distance and direction from center of Discovery Shaft; thence bound the claim in either direction. In description be careful to state locality of claim with reference to some natural object, or permanent monument, as will identify the claim.

Notice of Mining Location.

LODE CLAIM.

To All Whom It May Concern:

This mining claim, the name of which is the Paricon Mining Claim, situate on lands belonging to the United States of America, and in which there are valuable mineral deposits, was entered upon and located for the purpose of exploration and purchase by Mingus Mountain Copper Company Ltd.

(Locator must insert either "a citizen of the United States," or, "who has declared his intention to become a citizen of the United States.")

the undersigned, on the 3rd day of October 1900.

The length of this claim is 1500 feet,

and we claim 100 feet

in a North West direction, and 1400

feet in a South East direction from

the center of the discovery shaft, at which this notice is posted, lengthwise of the claim, together with 300 feet in width of the surface grounds, on each

side of the center of said claim. The general course of the lode deposit and premises is from the

South East to the North West

The claim is situated and located in the Black Hills Mining District, in

Yavapai County, in the Territory of Arizona, about one mile

in a South West direction from Mingus Mountain

The surface boundaries of the claim are marked upon the ground as follows: Beginning at a stone monument

at a point in a North West direction 100 feet from

the discovery shaft (at which this notice is posted), being in the center of the West

end line of said claim; thence S 10° E 300 feet to a mon. of stone

, being the S. W. corner of said claim; thence

S 57° 30' E 750 feet to a mon. of stone at the center of

the South side line of said claim; thence S 57° 30' E 750

feet to a mon. of stone, being at the S. E. corner of said

claim; thence N 10° W 300 feet to a mon. of stone

at the center of the East end of said claim; thence N 10° W 300

feet to a mon. of stone, being at the N. E.

corner of said claim; thence N 57° 30' W 750 feet to a mon. of stone

being at the center of the North side line of said claim;

thence N 57° 30' W 750 feet to a mon. of stone at

the N. W. corner of said claim; thence S 10° E 300

feet to the place of beginning.

All done under the provisions of Chapter Six, of Title XXXII., of the Revised Statutes of the United States, and of an Act of the General Assembly of Arizona, entitled "An Act Concerning Mines," approved March 20th, 1895, and amended March 2, 1899.

Dated and posted on the ground this 3rd day of October 1900.

Mingus Mountain Copper Co. Ltd.
by R. A. Thomas
Pres.

~~3/2/1900~~
 Bombarath. II ✓

TERMINATION OF ARIZONA,
 Com. 128 } ss

I, County Recorder in and for the County and Territory aforesaid, do hereby certify that the within instrument was filed for record at o'clock M., on this day of 190..., and duly recorded in Book No. of Records of County, Arizona, at pages
 WITNESS my hand and official seal the day and year first above written.

County Recorder.

Notice of Location.

LODE CLAIM.

Dated 190.....

Filed and recorded at request of
 J. J. Fisher
 Oct 22 A. D. 1900

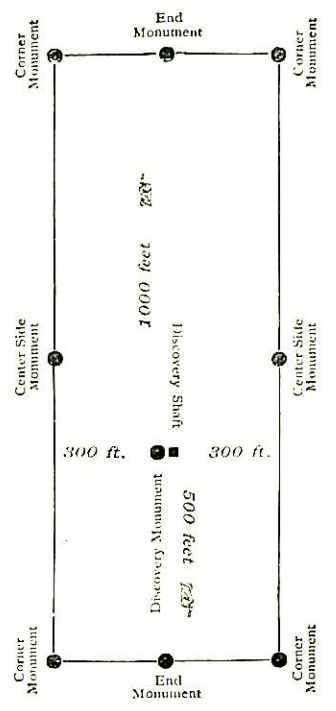
at 4:40 o'clock P. M.

Book 56 of Mines.

Pages 515

W. F. Johnson
 COUNTY RECORDER, YAVAPAI COUNTY, ARIZONA

By F. E. Walker
 Deputy Recorder.



This diagram is to give locator a general idea of plan of location under the new law. The Discovery Shaft can be in the center of claim or any distance from either end desired. In the diagram it is placed 500 feet from one end and 1000 feet from the other. Commence description of claim at a center end monument, giving its distance and direction from center of Discovery Shaft; thence bound the claim in either direction. In description be careful to state locality of claim with reference to some natural object, or permanent monument, as will identify the claim.

AMENDED

Notice of Mining Location.

LODE CLAIM.

To All Whom It May Concern:

This mining claim, the name of which is the Diamond Queen Mining Claim, situate on lands belonging to the United States of America, and in which there are valuable mineral deposits, was entered upon and located for the purpose of exploration and purchase by Monique Mountain Copper Cos. Ltd.

the undersigned, on the 10th day of October 1900

The length of this claim is 1500 feet, and we claim 300 feet in a southerly direction, and 1200 feet in a southerly direction from the center of the discovery shaft, at which this notice is posted, lengthwise of the claim, together with 300 feet in width of the surface grounds, on each side of the center of said claim. The general course of the lode deposit and premises is from the North to the South

The claim is situated and located in the Black Hills Mining District, in Yavapai County, in the Territory of Arizona, about two miles in a southerly direction from Monique Mountain

The surface boundaries of the claim are marked upon the ground as follows: Beginning at a stone monument

at a point in a southerly direction 300 feet from the discovery shaft (at which this notice is posted), being in the center of the south-end line of said claim; thence S 77° 30' E 300 feet to a Mon. of Alm., being the S. E. corner of said claim; thence N 32° 30' E 750 feet to a Mon. of Alm. at the center of the East side line of said claim; thence N 32° 30' E 750 feet to a Mon. of Alm. being at the N. E. corner of said claim; thence N 77° 30' W 300 feet to a Mon. of Alm. at the center of the North end of said claim; thence N 77° 30' W 300 feet to a Mon. of Alm., being at the N. W. corner of said claim; thence S 32° 30' W 750 feet to a Mon. of Alm. being at the center of the West side line of said claim; thence S 32° 30' W 750 feet to a Mon. of Alm. at the S. W. corner of said claim; thence S 77° 30' E 300 feet to the place of beginning.

All done under the provisions of Chapter Six, of Title XXXII, of the Revised Statutes of the United States, and of an Act of the General Assembly of Arizona, entitled "An Act Concerning Mines," approved March 20th, 1895, and amended March 2d, 1899.

This is an Amended Location Notice of the Diamond Queen Mining Claim, located by Edward Bevan

on the 11th day of November 1899, and recorded in Book 52 of Records of Mines, at page 620, in the office of the County Recorder of the aforesaid County of Yavapai to which reference is hereby made, and this Amended Location Notice is made and posted to correct errors in the description in the said original Location Notice.

Dated and posted on the ground this 10th day of October 1900

Monique Mountain Copper Cos. Ltd
by R. A. Thomas
Pres.

Amended

14077

AMENDED
Notice of Location.
LODE CLAIM.

Confidential

TERritORY OF ARIZONA, }
County of..... }
ss

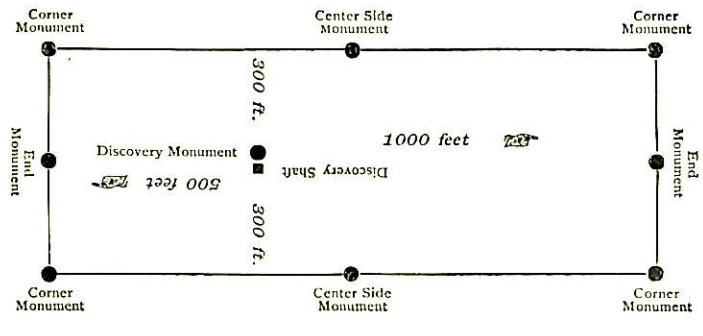
I..... County Recorder in and for the County and Territory aforesaid, do hereby certify that the within instrument was filed for record at..... o'clock..... M., on this..... day of..... 189..... and duly recorded in Book No..... of..... Records of..... County, Arizona, at pages.....

WITNESS my hand and official seal the day and year first above written

County Recorder

Filed and recorded at request of
J. J. Fairbank
at *11:00* with *W. B. M.*
Book *155A/109*
Pages *1407-1408*
RECORDS OF YAVAPAI COUNTY, ARIZONA
W. B. M.
County Recorder.
By *E. E. O'Sullivan*
Deputy Recorder.

THE H. H. MCNEIL CO., PRINTERS, PHOENIX, ARIZ.



This diagram is to give locator a general idea of plan of location under the new law. The Discovery Shaft can be in the center of claim or any distance from either end desired. In the diagram it is placed 500 feet from one end and 1000 feet from the other. Commence description of claim at a center end monument, giving its distance and direction from center of Discovery Shaft; thence bound the claim in either direction. In description be careful to state locality of claim with reference to some natural object, or permanent monument, as will identify the claim.

AMENDED

Notice of Mining Location.

LODE CLAIM.

To All Whom It May Concern:

This mining claim, the name of which is the St Elms Mining Claim, situate on lands belonging to the United States of America, and in which there are valuable mineral deposits, was entered upon and located for the purpose of exploration and purchase by Minyas Mountain Copper Cos. Ltd.

the undersigned, on the 10th day of October 1900

The length of this claim is 1500 feet, and we claim 400 feet in a Southwesterly direction, and 1100 feet in a Northerly direction from

the center of the discovery shaft, at which this notice is posted, lengthwise of the claim, together with 300 feet in width of the surface grounds, on each side of the center of said claim. The general course of the lode deposit and premises is from the North to the South

The claim is situated and located in the Black Hills Mining District, in Yavapai County, in the Territory of Arizona, about Two Miles in a Southwesterly direction from Minyas Mountain

The surface boundaries of the claim are marked upon the ground as follows: Beginning at a Mon. of Stones

at a point in a Southwesterly direction 400 feet from the discovery shaft (at which this notice is posted), being in the center of the South-end line of said claim; thence S 77° 30' E 300 feet to a Mon. of Stones, being the S. E. corner of said claim; thence N 32° 30' E 750 feet to a Mon. of Stones at the center of the East side line of said claim; thence N 32° 30' E 750 feet to a Mon. of Stones being at the N. E. corner of said claim; thence N 77° 30' W 300 feet to a Mon. of Stones at the center of the North end of said claim; thence N 77° 30' W 300 feet to a Mon. of Stones, being at the N. W. corner of said claim; thence S 32° 30' W 750 feet to a Mon. of Stones being at the center of the West side line of said claim; thence S 32° 30' W 750 feet to a Mon. of Stones at the S. W. corner of said claim; thence S 77° 30' E 300 feet to the place of beginning.

All done under the provisions of Chapter Six, of Title XXXII, of the Revised Statutes of the United States, and of an Act of the General Assembly of Arizona, entitled "An Act Concerning Mines," approved March 20th, 1895, and amended March 2d, 1899.

This is an Amended Location Notice of the St Elms Mining Claim, located by E. E. McFarland et al.

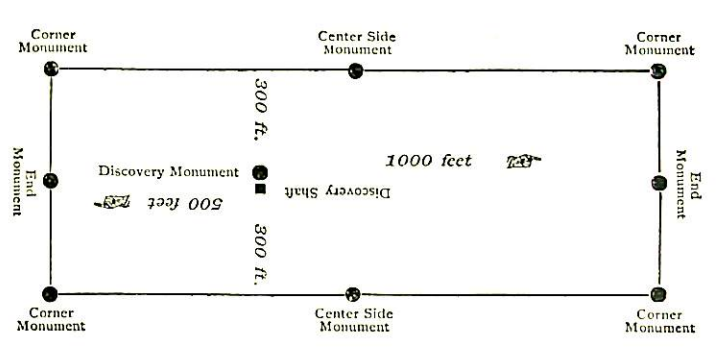
on the 17 day of July 1899, and recorded in Book 52 of Records of Mines, at page 279, in the office of the County Recorder of the aforesaid County of Yavapai to which reference is hereby made, and this Amended Location Notice is made and posted to correct errors in the description in the said original Location Notice.

Dated and posted on the ground this 10th day of October 1900
Minyas Mountain Copper Cos. Ltd
by R. A. Thomas
Pres.

Registered
 14278-1011

AMENDED
 Notice of Location
 LOBE CLAIM.

Deposited



This diagram is to give locator a general idea of plan of location under the new law. The Discovery Shaft can be in the center of claim or any distance from either end desired. In the diagram it is placed 500 feet from one end and 1000 feet from the other. Commence description of claim at a center end monument, giving its distance and direction from center of Discovery Shaft; thence bound the claim in either direction. In description be careful to state locality of claim with reference to some natural object, or permanent monument, as will identify the claim.

Dated 1
 Filed and recorded at request of
J. J. Ashburn
10 Mar 15 A. D. 1900
 at *11 ce at Prescott Ariz.*
 Book *153 of Opinions*
 Pages *140-141*
 COUNTY RECORDER, ARIZONA
J. J. Ashburn
 County Recorder.
 By *C. C. Ashburn*
 Deputy Recorder.

THE H. H. MCNEIL CO., PRINTERS, PHOENIX, ARIZ.

TERRITORY OF ARIZONA,
 ss }
 County of _____

I, _____ County Recorder in and for the County and Territory aforesaid, do hereby certify that the within instrument was filed for record at _____ o'clock, _____ M., on this _____ day of _____ 189____, and duly recorded in Book No. _____ of _____ County, Arizona, at pages _____ of _____

WITNESS my hand and official seal the day and year first above written.

County Recorder

Notice of Mining Location.

LODE CLAIM.

To All Whom It May Concern:

This mining claim, the name of which is the Los Pinos Mining Claim, situate on lands belonging to the United States of America, and in which there are valuable mineral deposits, was entered upon and located for the purpose of exploration and purchase by Wingus Mountain Copper Company, Ltd.

(Locator must insert either "a citizen of the United States," or, "who has declared his intention to become a citizen of the United States.") the undersigned, on the 30th day of October 1900.

The length of this claim is 1500 feet, and we claim 300 feet in an Easterly direction, and 1200 feet in a Westerly direction from the center of the discovery shaft, at which this notice is posted, lengthwise of the claim, together with 300 feet in width of the surface grounds, on each side of the center of said claim. The general course of the lode deposit and premises is from the East to the West

The claim is situated and located in the Black Hills Mining District, in Yavapai County, in the Territory of Arizona, about two miles in a Southerly direction from Wingus Mountain

The surface boundaries of the claim are marked upon the ground as follows: Beginning at Mon. of Pinos

at a point in a n Easterly direction 300 feet from the discovery shaft (at which this notice is posted), being in the center of the East end line of said claim; thence S 50° W 300 feet to a Mon. of Pinos, being the N. E. corner of said claim; thence N 77° 30' W 750 feet to a Mon. of Pinos at the center of the South- side line of said claim; thence N 77° 30' W 750 feet to a Mon. of Pinos, being at the S. W. corner of said claim; thence N 50° E 300 feet to a Mon. of Pinos at the center of the West end of said claim; thence N 50° E 300 feet to a Mon. of Pinos, being at the N. W. corner of said claim; thence S 77° 30' E 750 feet to a Mon. of Pinos being at the center of the North- side line of said claim; thence S 77° 30' E 750 feet to a Mon. of Pinos at the N. E. corner of said claim; thence S 50° W 300 feet to the place of beginning.

All done under the provisions of Chapter Six, of Title XXXII., of the Revised Statutes of the United States, and of an Act of the General Assembly of Arizona, entitled "An Act Concerning Mines," approved March 20th, 1895, and amended March 2, 1899.

Dated and posted on the ground this 30th day of October 1900.

Wingus Mountain Copper Co. Ltd.
by R. A. Thomas
Pres.

TERRETTORY OF ARIZONA,
County of..... } ss

I, County Recorder in and for the County and Territory aforesaid, do hereby certify that the within instrument was filed for record at..... o'clock..... M., on this..... day of..... 190... and duly recorded in Book No..... of..... Records of..... County, Arizona, at pages.....

WITNESS my hand and official seal the day and year first above written.

County Recorder

Compared 12

Notice of Location.

LODE CLAIM.

Dated..... 190.....

Filed and recorded at request of

J. J. Fisher
Oct. 27th A. D. 1900

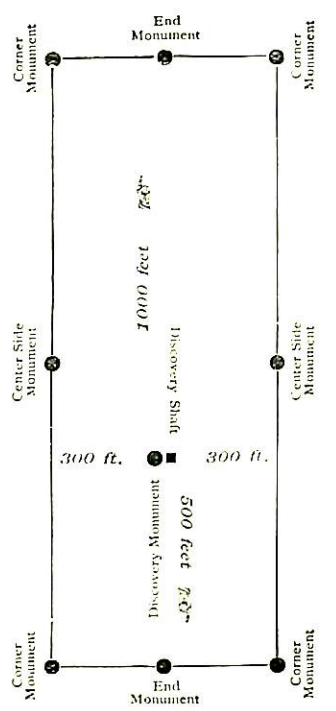
at *11:40 o'clock* P. M.

Book *56 of Mines*

Pages *516*

W. F. Johnson
County Recorder

By *J. E. Walker*
Deputy Recorder



This diagram is to give locator a general idea of plan of location under the new law. The Discovery Shaft can be in the center of claim or any distance from either end desired. In the diagram it is placed 500 feet from one end and 1000 feet from the other. Commence description of claim at a center end monument, giving its distance and direction from center of Discovery Shaft; thence bound the claim in either direction. In description be careful to state locality of claim with reference to some natural object, or permanent monument, as will identify the claim.

Notice of Mining Location.

LODE CLAIM.

To All Whom It May Concern:

This mining claim, the name of which is the Ensign Mining Claim, situate on lands belonging to the United States of America, and in which there are valuable mineral deposits, was entered upon and located for the purpose of exploration and purchase by Minyas Mountain Copper Co. Ltd.

(Locator must insert either "a citizen of the United States," or, "who has declared his intention to become a citizen of the United States.") the undersigned, on the 10th day of October 1900.

The length of this claim is 1500 feet, and we claim 585 feet in a Northward direction, and 915 feet in a Southward direction from the center of the discovery shaft, at which this notice is posted, lengthwise of the claim, together with 300 feet in width of the surface grounds, on each side of the center of said claim. The general course of the lode deposit and premises is from the North to the South

The claim is situated and located in the Black Hill Mining District, in Yavapai County, in the Territory of Arizona, about two miles in a Southward direction from Minyas Mountain and joins the summit lode vein on the South

The surface boundaries of the claim are marked upon the ground as follows: Beginning at a mon. of lines

at a point in a Northward direction 585 feet from the discovery shaft (at which this notice is posted), being in the center of the North end line of said claim; thence N 57° 30' W 300 feet to a mon. of lines, being the N.W. corner of said claim; thence S 5° W 750 feet to a mon. of lines at the center of the West side line of said claim; thence S 5° W 750 feet to a mon. of lines, being at the S.W. corner of said claim; thence S 57° 30' E 300 feet to a mon. of lines at the center of the South end of said claim; thence S 57° 30' E 300 feet to a mon. of lines, being at the S.E. corner of said claim; thence N 5° E 750 feet to a mon. of lines being at the center of the East side line of said claim; thence N 5° E 750 feet to a mon. of lines at the N.E. corner of said claim; thence N 57° 30' W 300 feet to the place of beginning.

All done under the provisions of Chapter Six, of Title XXXII., of the Revised Statutes of the United States, and of an Act of the General Assembly of Arizona, entitled "An Act Concerning Mines," approved March 20th, 1895, and amended March 2, 1899.

Dated and posted on the ground this 10th day of October 1900.
Minyas Mountain Copper Co. Ltd.
By R. H. Thomas
Pres.

I..... County Recorder in and for the County and Territory aforesaid, do hereby certify that the within instrument was filed for record at..... o'clock..... M., on this..... day of..... 190... and duly recorded in Book No..... of..... County, Arizona, at pages.....

WITNESS my hand and official seal the day and year first above written.

County Recorder.

L. J. Fisher *Depledge*
Comptroller
Insignt

Notice of Location.

LODE CLAIM.

Mangus Mountain
Copper Co. Lode

Black Hills

Dated *Oct. 10th* 190*0*

Filed and recorded at request of
J. J. Fisher
Nov. 15th A. D. 190*0*

at *11⁰⁰* o'clock a. M.

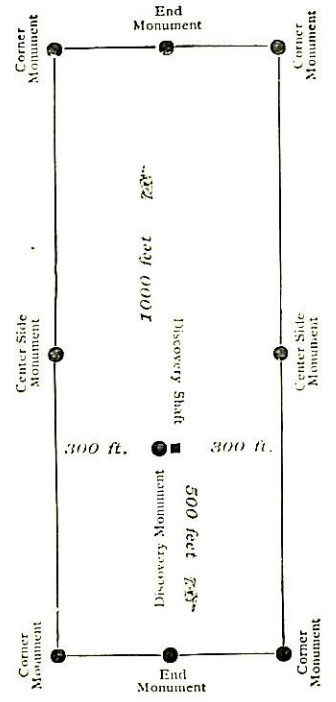
Book *56* of Mines

Pages *5256*

RECORDS OF YAVAPAI COUNTY, ARIZONA.
W. S. Johnson
County Recorder.

By *P. J. Farley*
Deputy Recorder.

The H. H. McNeil Co., Printers, Phoenix, Arizona.



This diagram is to give locator a general idea of plan of location under the new law. The Discovery Shaft can be in the center of claim or any distance from either end desired. In the diagram it is placed 500 feet from one end and 1000 feet from the other. Commence description of claim at a center end monument, giving its distance and direction from center of Discovery Shaft; thence bound the claim in either direction. In description be careful to state locality of claim with reference to some natural object, or permanent monument, as will identify the claim.

File

AMENDED

Notice of Mining Location.

LODE CLAIM.

To All Whom It May Concern:

This mining claim, the name of which is the Kimberly Mining Claim, situate on lands belonging to the United States of America, and in which there are valuable mineral deposits, was entered upon and located for the purpose of exploration and purchase by Mungus Mountain Copper Co. Ltd.

the undersigned, on the 10th day of October 1900

The length of this claim is 1500 feet, and we claim 300 feet

in a Northerly direction, and 1200 feet in a Southerly direction from

the center of the discovery shaft, at which this notice is posted, lengthwise of the claim, together with 300 feet in width of the surface grounds, on each

side of the center of said claim. The general course of the lode deposit and premises is from the North to the South

The claim is situated and located in the Black Hills Mining District, in Yavapai County, in the Territory of Arizona, about two miles in a Southerly direction from Mungus Mountain

The surface boundaries of the claim are marked upon the ground as follows: Beginning at a Monument of Slimes

at a point in a Northerly direction 300 feet from the discovery shaft (at which this notice is posted), being in the center of the North-

end line of said claim; thence N 57° 30' W 300 feet to a Mon. of Slimes, being the N.W. corner of said claim; thence

S 32° 30' W 750 feet to a Mon. of Slimes at the center of the West side line of said claim; thence S 32° 30' W 750

feet to a Mon. of Slimes being at the S.W. corner of said claim; thence S 57° 30' E 300 feet to a Mon. of Slimes

at the center of the South end of said claim; thence S 57° 30' E 300 feet to a Mon. of Slimes, being at the S.E.

corner of said claim; thence N 32° 30' E 750 feet to a Mon. of Slimes being at the center of the East side line of said claim;

thence N 32° 30' E 750 feet to a Mon. of Slimes at the N.E. corner of said claim; thence N 57° 30' W 300 feet to the place of beginning.

All done under the provisions of Chapter Six, of Title XXXII, of the Revised Statutes of the United States, and of an Act of the General Assembly of Arizona, entitled "An Act Concerning Mines," approved March 20th, 1895, and amended March 2d, 1899.

This is an Amended Location Notice of the Kimberly Mining Claim, located by J. A. Brown

on the 3rd day of November 1899, and recorded in Book 52 of Records of Mines, at page 630, in the office of the County Recorder of the aforesaid County of Yavapai

to which reference is hereby made, and this Amended Location Notice is made and posted to correct errors in the description in the said original Location Notice.

Dated and posted on the ground this 10th day of October 1900

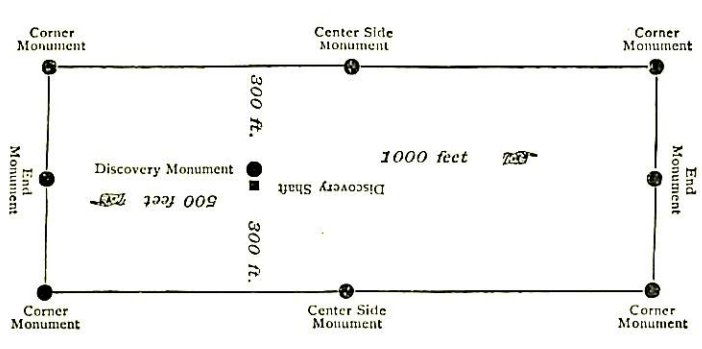
Mungus Mountain Copper Co. Ltd. by R. A. Thomas Pres.

*unfiled
indexed*

140 of 1

AMENDED
Notice of Location.
LODE CLAIM.

Combined



This diagram is to give locator a general idea of plan of location under the new law. The Discovery Shaft can be in the center of claim or any distance from either end desired. In the diagram it is placed 500 feet from one end and 1000 feet from the other. Commence description of claim at a center end monument, giving its distance and direction from center of Discovery Shaft; thence bound the claim in either direction. In description be careful to state locality of claim with reference to some natural object, or permanent monument, as will identify the claim.

Dated 1
Filed and recorded at request of

J. Fisher
15 A. D. 1900

at 1100 at 11:00 A. M.
Book 55 of 111

Pages 1403-1403
RECORDS OF YAVAPAI COUNTY, ARIZONA
W. J. Johnson
County Recorder.

By *E. E. Overbury*
Deputy Recorder.

THE H. H. McNEIL CO., PRINTERS, PHOENIX, ARIZ.

TERMINITY OF ARIZONA,
County of Yavapai ss

I, County Recorder in and for the County and Territory aforesaid, do hereby certify that the within instrument was filed for record at 11:00 o'clock, 15 day of 11, 1890, and duly recorded in Book No. 55 of 111 Records of Yavapai County, Arizona, at pages 1403-1403.
WITNESS my hand and official seal the day and year first above written

County Recorder

AMENDED

Notice of Mining Location.

LODE CLAIM.

To All Whom It May Concern:

This mining claim, the name of which is the Ophir Mining Claim, situate on lands belonging to the United States of America, and in which there are valuable mineral deposits, was entered upon and located for the purpose of exploration and purchase by Manny Mountain Coppell Co. Ltd

the undersigned, on the 10th day of October 1900

The length of this claim is 1500 feet, and we claim 200 feet in a North direction, and 1300 feet in a South direction from the center of the discovery shaft, at which this notice is posted, lengthwise of the claim, together with 300 feet in width of the surface grounds, on each side of the center of said claim.

The general course of the lode deposit and premises is from the West to the South

The claim is situated and located in the Black Hills Mining District, in Yavapai County, in the Territory of Arizona, about two miles in a South direction from Manny Mountain

The surface boundaries of the claim are marked upon the ground as follows: Beginning at Mon. of this

at a point in a North direction 200 feet from the discovery shaft (at which this notice is posted), being in the center of the North end line of said claim; thence N 77° 30' W 300 feet to a Mon. of this, being the N.W. corner of said claim; thence S 20° 23' W 750 feet to a Mon. of this at the center of the West side line of said claim; thence S 20° 23' W 750 feet to a Mon. of this being at the S.W. corner of said claim; thence S 77° 30' E 300 feet to a Mon. of this at the center of the South end of said claim; thence S 77° 30' E 300 feet to a Mon. of this being at the S.E. corner of said claim; thence N 20° 23' E 750 feet to a Mon. of this being at the center of the East side line of said claim; thence N 20° 23' E 750 feet to a Mon. of this at the N.E. corner of said claim; thence N 77° 30' W 300 feet to the place of beginning.

All done under the provisions of Chapter Six, of Title XXXII, of the Revised Statutes of the United States, and of an Act of the General Assembly of Arizona, entitled "An Act Concerning Mines," approved March 20th, 1895, and amended March 2d, 1899.

This is an Amended Location Notice of the Ophir Mining Claim, located by R. A. Thomas

on the 26th day of June 1900, and recorded in Book 56 of Records of Mines, at page 385, in the office of the County Recorder of the aforesaid County of Yavapai to which reference is hereby made, and this Amended Location Notice is made and posted to correct errors in the description in the said original Location Notice.

Dated and posted on the ground this 10th day of October 1900

Manny Mountain Coppell Co. Ltd by R. A. Thomas Pres.

AMENDED

Notice of Mining Location.

LODE CLAIM.

To All Whom It May Concern:

This mining claim, the name of which is the Imperial Mining Claim, situate on lands belonging to the United States of America, and in which there are valuable mineral deposits, was entered upon and located for the purpose of exploration and purchase by Murray Mountain Copper Co. Ltd.

the undersigned, on the 10th day of October 1900

The length of this claim is 1500 feet, and we claim 200 feet

in a North direction, and 1300 feet in a South direction from

the center of the discovery shaft, at which this notice is posted, lengthwise of the claim, together with 300 feet in width of the surface grounds, on each

side of the center of said claim. The general course of the lode deposit and premises is from the North to the South

The claim is situated and located in the Black Hills Mining District, in Gouapai County, in the Territory of Arizona, about two miles in a South direction from Murray Mountain

The surface boundaries of the claim are marked upon the ground as follows: Beginning at a Mon. of Pluis

at a point in a North direction 200 feet from the discovery shaft (at which this notice is posted), being in the center of the North-

end line of said claim; thence N 77° 30' W 300 feet to a Mon. of Pluis, being the N.W. corner of said claim; thence

S 20° 23' W 750 feet to a Mon. of Pluis at the center of the West side line of said claim; thence

S 20° 23' W 750 feet to a Mon. of Pluis, being at the S.W. corner of said claim; thence

S 77° 30' E 300 feet to a Mon. of Pluis at the center of the South end of said claim; thence

S 77° 30' E 300 feet to a Mon. of Pluis, being at the S.E. corner of said claim; thence

N 20° 23' E 750 feet to a Mon. of Pluis being at the center of the East side line of said claim; thence

N 20° 23' E 750 feet to a Mon. of Pluis at the N.E. corner of said claim; thence

N 77° 30' W 300 feet to the place of beginning.

All done under the provisions of Chapter Six, of Title XXXII, of the Revised Statutes of the United States, and of an Act of the General Assembly of Arizona, entitled "An Act Concerning Mines," approved March 20th, 1895, and amended March 2d, 1899.

This is an Amended Location Notice of the Imperial Mining Claim, located by R. A. Thomas

on the 26th day of June 1900, and recorded in Book 56 of Records of Mines, at page 385, in the office of the County Recorder of the aforesaid County of Gouapai

to which reference is hereby made, and this Amended Location Notice is made and posted to correct errors in the description in the said original Location Notice.

Dated and posted on the ground this 10th day of October 1900

Murray Mountain Copper Co. Ltd. by R. A. Thomas Pres.

TERRITORY OF ARIZONA,
County of..... } ss

I..... County Recorder in and for the County and Territory aforesaid, do hereby certify that the within instrument was filed for record at..... o'clock..... M. on this..... day of..... 189..... and duly recorded in Book No..... of..... Records of..... County, Arizona, at pages.....

WITNESS my hand and official seal the day and year first above written

County Recorder

Amended
-14081-

Imperial
AMENDED
Notice of Location.
LODE CLAIM.

Mingus Mountain
Mining Company

Black Hills

Dated *Oct. 10*, 1900

Filed and recorded at request of

J. J. Fisher,
Nov. 15 A. D. 1900

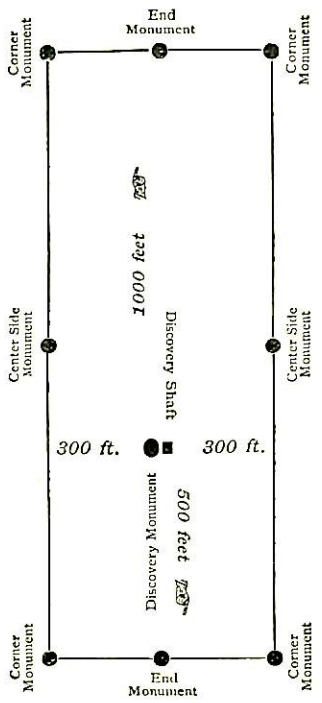
at *11⁰⁰* o'clock A. M.

Book *55* of Mines'

Pages *415-416*

RECORDS OF YAVAPAI COUNTY, ARIZONA
W. Johnson,
County Recorder.

By *E. E. Osunburg,*
Deputy Recorder.



This diagram is to give locator a general idea of plan of location under the new law. The Discovery Shaft can be in the center of claim or any distance from either end desired. In the diagram it is placed 500 feet from one end and 1000 feet from the other. Commence description of claim at a center end monument, giving its distance and direction from center of Discovery Shaft; thence bound the claim in either direction. In description be careful to state locality of claim with reference to some natural object, or permanent monument, as will identify the claim.

Notice of Mining Location.

144

LODE CLAIM.

To All Whom It May Concern:

This mining claim, the name of which is the Toledo
Mining Claim, situate on lands belonging to the United States of America, and in which there
are valuable mineral deposits, was entered upon and located for the purpose of exploration and
purchase by Minyas Mountain Copper Co. Ltd.

(Locator must insert either "a citizen of the United States," or, "who has declared his intention to become a citizen of the United States.")
the undersigned, on the 3rd day of October 1900.

The length of this claim is 1500 feet,
and we claim 100 feet
in a North direction, and 1400
feet in a South direction from
the center of the discovery shaft, at which this notice is posted, lengthwise of the claim, together
with 300 feet in width of the surface grounds, on each
side of the center of said claim. The general course of the lode deposit and premises is from the

North East to the South West
The claim is situated and located in the Black Hills Mining District, in
Yavapai County, in the Territory of Arizona, about two miles
in a South direction from Minyas Mountain

The surface boundaries of the claim are marked upon the ground as follows: Beginning at
Mon. of staves

at a point in a North direction 100 feet from
the discovery shaft (at which this notice is posted), being in the center of the North
end line of said claim; thence N 77° 30' W 300 feet to a Mon. of
staves, being the N. W. corner of said claim; thence
S 20° 23' W 750 feet to a Mon. of staves at the center of
the West side line of said claim; thence S 20° 23' W 750
feet to a Mon. of staves, being at the S. W. corner of said
claim; thence S 77° 30' E 300 feet to a Mon. of staves
at the center of the South-end of said claim; thence S 77° 30' E 300
feet to a Mon. of staves, being at the S. E.
corner of said claim; thence N 20° 23' E 750 feet to a Mon. of staves
being at the center of the East side line of said claim;
thence N 20° 23' E 750 feet to a Mon. of staves at
the N. E. corner of said claim; thence N 77° 30' W 300
feet to the place of beginning.

All done under the provisions of Chapter Six, of Title XXXII., of the Revised Statutes of
the United States, and of an Act of the General Assembly of Arizona, entitled "An Act Concern-
ing Mines," approved March 20th, 1895, and amended March 2, 1899.

Dated and posted on the ground this 3rd day of October 1900.

Minyas Mountain Copper Co. Ltd.
by R. A. Thomas
Pres.

*indexed
Indexed
Compared.* 3

145
Territory of ARIZONA,
County of } ss
I, County Recorder in and for the County and

Territory aforesaid, do hereby certify that the within instrument was filed for record at o'clock, M.,
on this day of 190... and duly recorded in Book No.
of Records of County, Arizona, at pages
WITNESS my hand and official seal the day and year first above written.

Notice of Location.

LODE CLAIM.

Dated 190.....

Filed and recorded at request of

J. J. Fisher
Oct 22 A. D. 190...0

at *11⁴⁰* o'clock A.M.

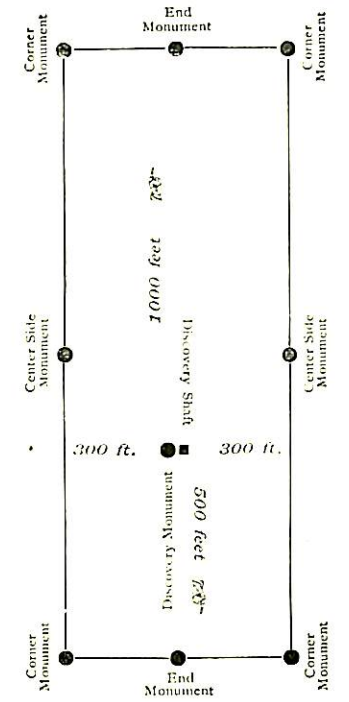
Book *56* of Mines

Pages *50*

RECORDS OF YAVAPAI COUNTY, ARIZONA.

W. L. Johnson
County Recorder.

By *F. E. Walker*
Deputy Recorder.



This diagram is to give locator a general idea of plan of location under the new law. The Discovery Shaft can be in the center of claim or any distance from either end desired. In the diagram it is placed 500 feet from one end and 1000 feet from the other. Commence description of claim at a center end monument, giving its distance and direction from center of Discovery Shaft; thence bound the claim in either direction. In description be careful to state locality of claim with reference to some natural object, or permanent monument, as will identify the claim.

AMENDED

Notice of Mining Location.

LODE CLAIM.

To All Whom It May Concern:

This mining claim, the name of which is the Zenobia Mining Claim, situate on lands belonging to the United States of America, and in which there are valuable mineral deposits, was entered upon and located for the purpose of exploration and purchase by Minyas Mountain Coppules, Ltd.

the undersigned, on the 10th day of October 1900

The length of this claim is 1500 feet, and we claim 800 feet in a Southerly direction, and 700 feet in a Westerly direction from the center of the discovery shaft, at which this notice is posted, lengthwise of the claim, together with 300 feet in width of the surface grounds, on each side of the center of said claim. The general course of the lode deposit and premises is from the North to the South

The claim is situated and located in the Black Hills Mining District, in Yavapai County, in the Territory of Arizona, about two miles in a Southerly direction from Minyas Mountain

The surface boundaries of the claim are marked upon the ground as follows: Beginning at a stone monument

at a point in a Southerly direction 800 feet from the discovery shaft (at which this notice is posted), being in the center of the South-end line of said claim; thence S 77° 30' E 300 feet to a Mon. of stone, being the S. E. corner of said claim; thence N 32° 30' E 750 feet to a Mon. of stone at the center of the East side line of said claim; thence N 32° 30' E 750 feet to a Mon. of stone being at the N. E. corner of said claim; thence N 77° 30' W 300 feet to a Mon. of stone at the center of the North-end of said claim; thence N 77° 30' W 300 feet to a Mon. of stone, being at the N. W. corner of said claim; thence S 32° 30' W 750 feet to a Mon. of stone being at the center of the West side line of said claim; thence S 32° 30' W 750 feet to a Mon. of stone at the S. W. corner of said claim; thence S 77° 30' E 300 feet to the place of beginning.

All done under the provisions of Chapter Six, of Title XXXII, of the Revised Statutes of the United States, and of an Act of the General Assembly of Arizona, entitled "An Act Concerning Mines," approved March 20th, 1895, and amended March 2d, 1899.

This is an Amended Location Notice of the Zenobia Mining Claim, located by R. A. Thomas

on the 12th day of May 1900, and recorded in Book 56 of Records of Mines, at page 98, in the office of the County Recorder of the aforesaid County of Yavapai to which reference is hereby made, and this Amended Location Notice is made and posted to correct errors in the description in the said original Location Notice.

Dated and posted on the ground this 10th day of October 1900

Minyas Mountain Coppules, Ltd.
by R. A. Thomas
Pres.

TERRITORY OF ARIZONA,
County of..... } ss

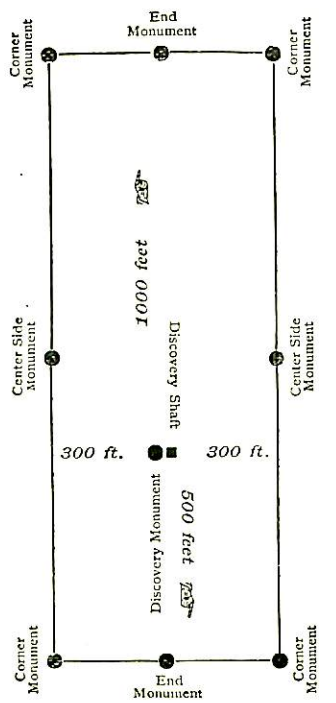
I..... County Recorder in and for the County and Territory aforesaid, do hereby certify that the within instrument was filed for record at..... o'clock..... M., on this..... day of..... 189..... and duly recorded in Book No..... of..... Records of..... County, Arizona, at Pages.....

WITNESS my hand and official seal the day and year first above written
County Recorder

Amended
AMENDED
Notice of Location.
LODE CLAIM.

Dated..... 1.....

Filed and recorded at request of
J. J. Fisher
.....
at *11⁰⁰* o'clock *A.M.*
Book *55 of Mines*
Pages *413-414*
RECORDS OF YAVAPAI COUNTY, ARIZONA.
W. J. Johnson
County Recorder.
By *E. E. Osenburg*
Deputy Recorder.



This diagram is to give locator a general idea of plan of location under the new law. The Discovery Shaft can be in the center of claim or any distance from either end desired. In the diagram it is placed 500 feet from one end and 1000 feet from the other. Commence description of claim at a center end monument, giving its distance and direction from center of Discovery Shaft; thence bound the claim in either direction. In description be careful to state locality of claim with reference to some natural object, or permanent monument, as will identify the claim.

AMENDED

Notice of Mining Location.

LODE CLAIM.

To All Whom It May Concern:

This mining claim, the name of which is the Empire Mining Claim, situate on lands belonging to the United States of America, and in which there are valuable mineral deposits, was entered upon and located for the purpose of exploration and purchase by Minyas Mountain Copper Co. Ltd.

the undersigned, on the 10th day of October 1900

The length of this claim is 1500 feet, and we claim 500 feet

in a Southwesterly direction, and 1000 feet in a Northerly direction from

the center of the discovery shaft, at which this notice is posted, lengthwise of the claim, together with 300 feet in width of the surface grounds, on each

side of the center of said claim. The general course of the lode deposit and premises is from the North to the South

The claim is situated and located in the Black Hills Mining District, in Yavapai County, in the Territory of Arizona, about two miles in a Southwesterly direction from Minyas Mountain

The surface boundaries of the claim are marked upon the ground as follows: Beginning at a Mon. of Mine

at a point in a Southwesterly direction 500 feet from the discovery shaft (at which this notice is posted), being in the center of the South-

end line of said claim; thence S 77° 30' E 300 feet to a Mon. of Mine, being the S. E. corner of said claim; thence

N 32° 30' E 750 feet to a Mon. of Mine at the center of the East side line of said claim; thence N 32° 30' E 750

feet to a Mon. of Mine being at the N. E. corner of said claim; thence N 77° 30' W 300 feet to a Mon. of Mine at the center of the North end of said claim; thence N 77° 30' W 300

feet to a Mon. of Mine, being at the N. W. corner of said claim; thence S 32° 30' W 750 feet to a Mon. of Mine being at the center of the West side line of said claim;

thence S 32° 30' W 750 feet to a Mon. of Mine at the S. W. corner of said claim; thence S 77° 30' E 300

feet to the place of beginning.

All done under the provisions of Chapter Six, of Title XXXII, of the Revised Statutes of the United States, and of an Act of the General Assembly of Arizona, entitled "An Act Concerning Mines," approved March 20th, 1895, and amended March 2d, 1899.

This is an Amended Location Notice of the Empire Mining Claim, located by R. A. Thomas

on the 14th day of May 1900, and recorded in Book 56 of Records of Mines, at page 47, in the office of the County Recorder of the aforesaid County of

to which reference is hereby made, and this Amended Location Notice is made and posted to correct errors in the description in the said original Location Notice.

Dated and posted on the ground this 10th day of October 1900

Minyas Mountain Copper Co. Ltd. by R. A. Thomas Pres.

TERRITORY OF ARIZONA,
County of..... } ss

I,..... County Recorder in and for the County and Territory aforesaid, do hereby certify that the within instrument was filed for record at..... o'clock..... M. on this..... day of..... 189..... and duly recorded in Book No..... of..... Records of..... County, Arizona, at pages.....

WITNESS my hand and official seal the day and year first above written

County Recorder

Independed
14079
AMENDED
Notice of Location.

LODE CLAIM.

Dated..... 1.....

Filed and recorded at request of

J. J. Fisher
Nov 15 A. D. 1900

at *11⁰⁰* o'clock A. M.

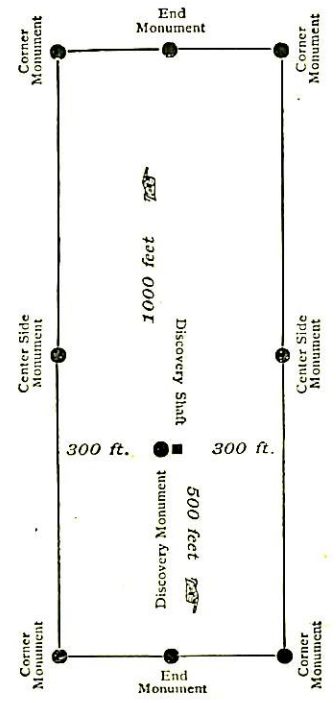
Book *55 of Mines*

Pages *411-412*

RECORDS OF YAVAPAI COUNTY, ARIZONA.

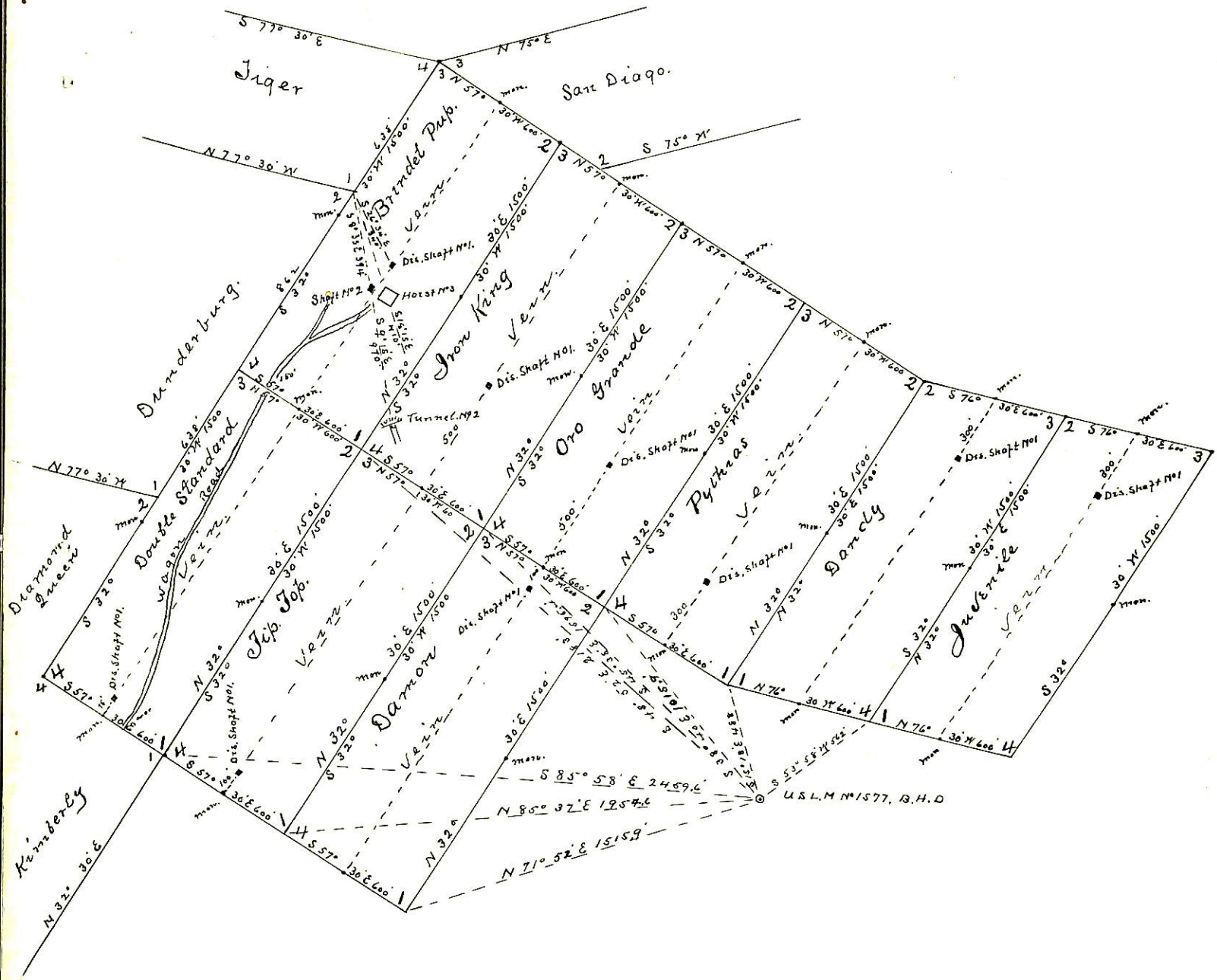
W. J. Johnson
County Recorder.

By *E. E. Osunburg*
Deputy Recorder.



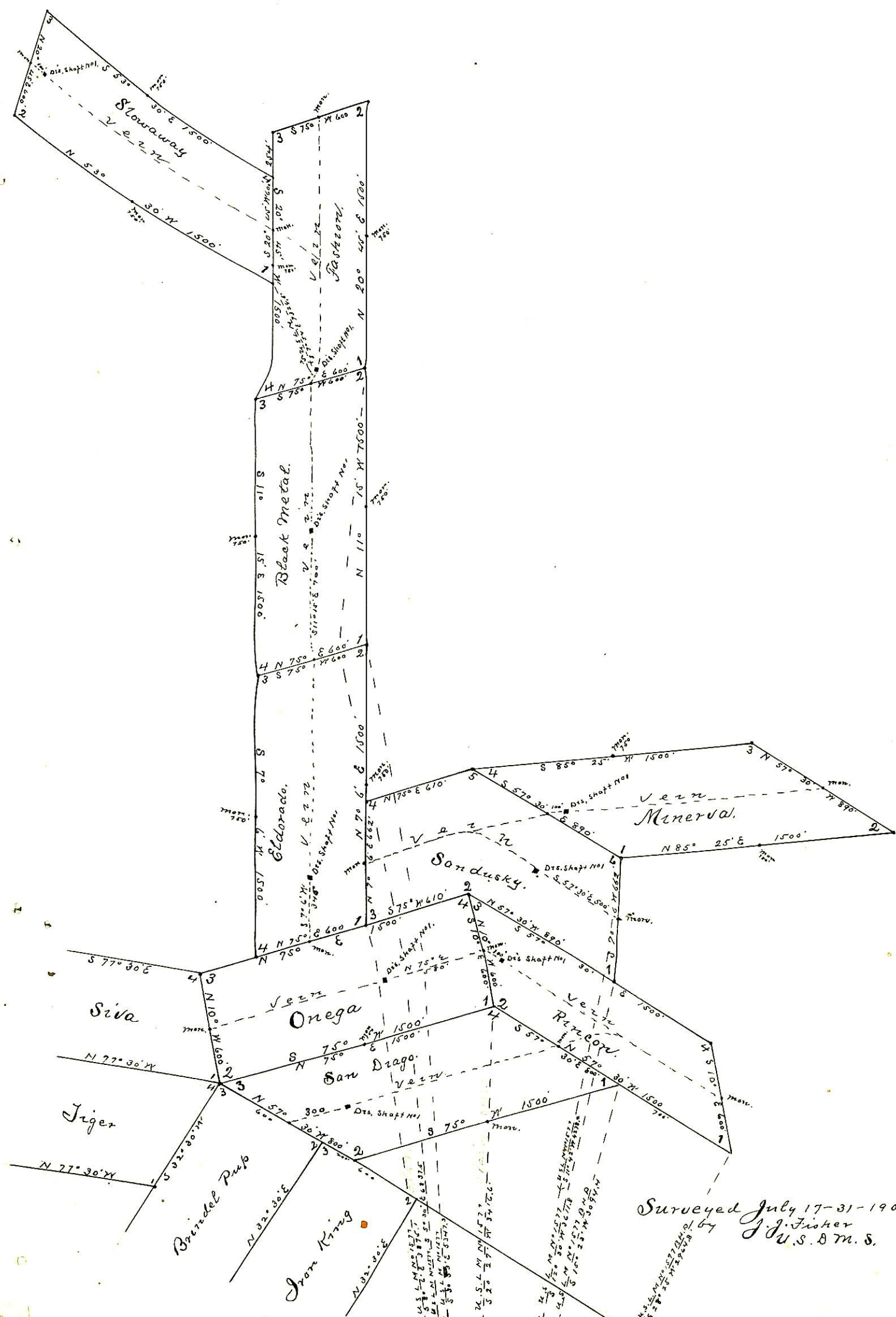
This diagram is to give locator a general idea of plan of location under the new law. The Discovery Shaft can be in the center of claim or any distance from either end desired. In the diagram it is placed 500 feet from one end and 1000 feet from the other. Commence description of claim at a center end monument, giving its distance and direction from center of Discovery Shaft; thence bound the claim in either direction. In description be careful to state locality of claim with reference to some natural object, or permanent monument, as will identify the claim.

Survey No 1577
Sheet No 2
Prescott Land District



Surveyed July 17-31-1901
by J. J. Fisher
U.S. G.M.S.

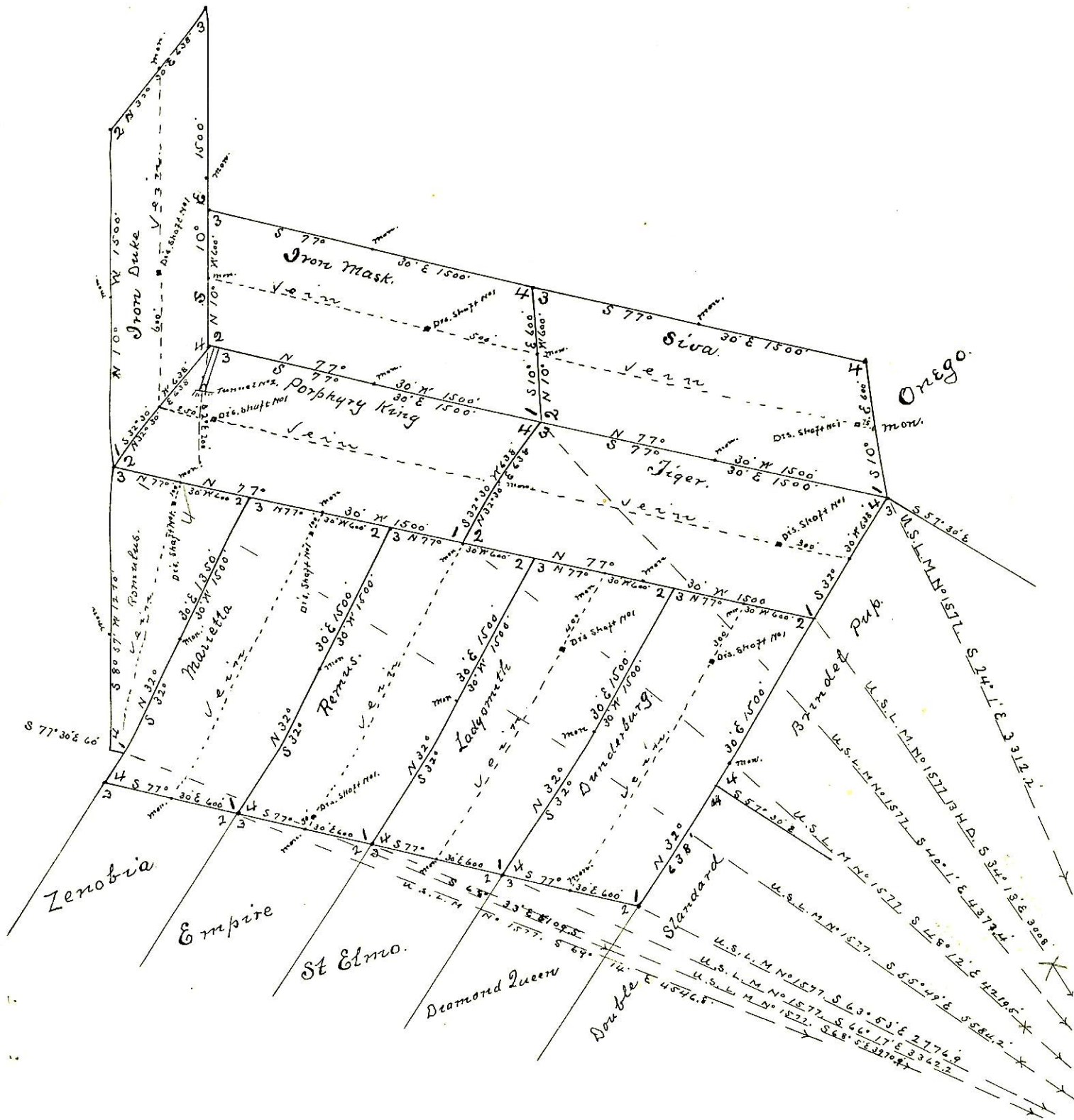
Survey No 1577.
Sheet No 1.
Prescott Land District.



Surveyed July 17-31-1901
by J. J. Fisher
U.S. & M.S.

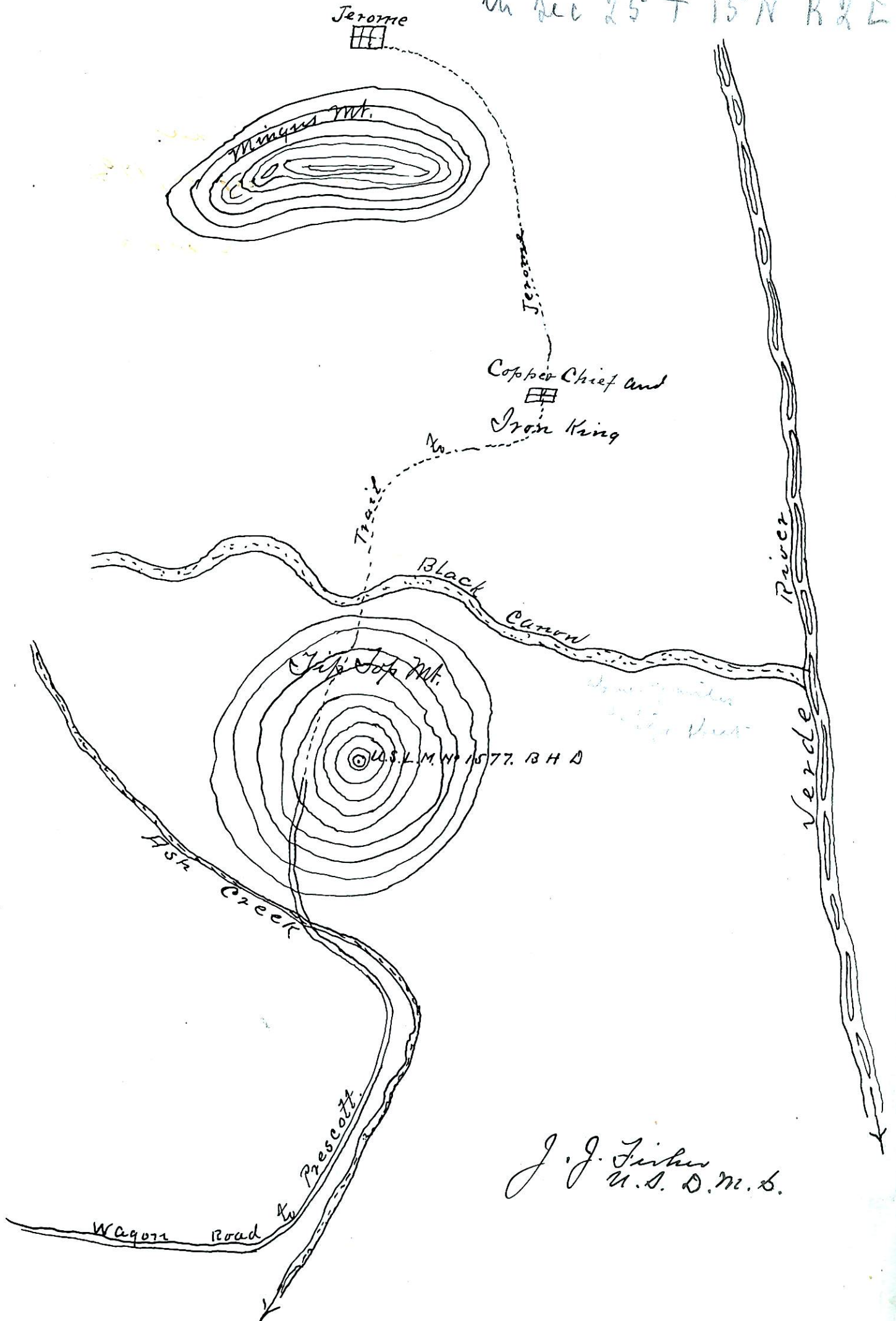
3

Survey No 1577
Sheet No 3.
Prescott Land District.



Surveyed July 17-31-1901
by J. J. Fisher
U.S. D. M. S.

in sec 25 T 15 N R 2 E



J. J. Fisher
U.S. D.M.S.

(4-687.)

Surveyor General's Certificate of Approval of Field Notes and Survey of Mining Claim.

Department of the Interior,

Office of U. S. Surveyor General,

Tucson, Arizona

February 4, 1902

I, U. S. Surveyor General for *District of Arizona*,

do hereby certify that the foregoing and hereto attached Field Notes and Return of the

Survey of the Mining Claim of

Mingus Mountain Copper Co., Ltd., known as the Stowaway, Fashion, Black Metal, Eldorado, Onega, San Diego, Rincon, Sandusky, Minerva, Double Standard, Juvenile, Dandy, Pythias, Oro Grande, Iron King, Brindel Pup, Tip Top, Damon, Kimberly, Siva, Iron Mask, Tiger, Porphyry King, Iron Duke, Remus, Dunderburg, Ladysmith, Marietta, Romulus, Diamond Queen, St. Elmo, Empire, Zenobia, Ophir, Imperial, Toledo, Ensign, Los Pinos lodes

situate in *Black Hills* mining district,

Yavapai County, *Arizona*,

in Section *approx.*, Township No. *15 N.*, Range No. *3 East (unsurveyed)*

, designated as Survey No. *1577*.

executed by *J. J. Fisher*, U. S. Deputy Mineral

Surveyor, *July 17-31-1901*, under my instructions dated

June 25-1901, have been critically examined and the

necessary corrections and explanations made, and the said Field Notes and Return, and

the Survey they describe, are hereby approved. A true copy of the copy of the location

certificate filed by the applicant for survey is included in the field notes.

Hugh H. Rice

U. S. Surveyor General for *Arizona*

UNITED STATES DEPARTMENT OF THE INTERIOR 9605 (956)
BUREAU OF LAND MANAGEMENT M.S. 1577
ARIZONA STATE OFFICE

NOTICE OF CANCELLATION OF MINERAL SURVEY

The Stowaway, Fashion, Black Metal, Eldorado, Omega, San Diago, Rincon, Sandusky, Minerva, Juvenile, Dandy, Pythias, Oro Grande, Iron King, Tip Top, Damon, Siva, Iron Mask, Tiger, Porphyry King, Iron Duke, Remus, Dunderburg, Ladysmith, Marietta, Romulus, Empire, Zenobia, Ophir, Imperial, Toledo, Ensign and Los Pinos lodes, Mineral Survey No. 1577, located in approx. sections 14, 23, 24, 25, 26 and 27, Township 15 North, Range 2 East (unsurveyed), Gila and Salt River Meridian, Arizona, are hereby canceled.

These claims have not been filed with the Arizona State Office, Bureau of Land Management, in accordance with Section 314, 90 STAT. 2769, (43 U.S.C. 1744).

This cancellation was necessitated to clear the record.

The Mineral Survey Plat should be noted as follows:

"Stowaway, Fashion, Black Metal, Eldorado, Omega, San Diago, Rincon, Sandusky, Minerva, Juvenile, Dandy, Pythias, Oro Grande, Iron King, Tip Top, Damon, Siva, Iron Mask, Tiger, Porphyry King, Iron Duke, Remus, Dunderburg, Ladysmith, Marietta, Romulus, Empire, Zenobia, Ophir, Imperial, Toledo, Ensign and Los Pinos lodes, M.S. 1577, were canceled June 30, 2008, by memo 9605 (956) M.S. 1577, which is now a part of the original field notes."

June 30, 2008
Date

Stephen K. Hansen
Chief Cadastral Surveyor of Arizona