

MS

0

1

6

2

6

Trans. made & in Taylor's desk

(4-683.)

Mineral Survey No. 1626

Lot No.

Prescott Land District.

FIELD NOTES

OF THE SURVEY OF THE MINING CLAIM OF

Red Rock Mining Co.

by George Wood Agent

Victor Sun Light Solar Home St. KNOWN AS THE Great View Treasure Vault No. 1 Vault No. 2

Harrahampa or Walker Mining District,

Yavapai County, Arizona Territory

Section 30, Township 13 N, Range 1 W

Surveyed under instructions dated Jan 3rd, 1902

by William H Barrett U. S. Deputy Mineral Surveyor.

Claim located

Survey commenced Jan 6th, 1902

Survey completed Jan 8th, 1902

U. S. G-160

Address of Claimant
George Wood Agent
Prescott Arizona

PRELIMINARY OATHS OF ASSISTANTS IN SURVEY OF MINING CLAIM.

We, A.C. Merritt and R.A. Merritt,
do solemnly swear that we will well and faithfully execute the duties of chain carriers;
that we will level the chain upon even and uneven ground and plumb the tally-pins,
either by sticking or dropping the same; that we will report the true distance to all
notable objects, and the true length of all lines that we assist in measuring, to the best
of our skill and ability, and in accordance with instructions given us, in the survey of
the Mining Claim of Red Rock Mining Co
Drake San Diego Starlight Home Share Apex Grate View Dresser Novelt Novelt Novelt Novelt Novelt, known as the
situate in Sanayampa or Walnut mining district,
Yavapai County, Arizona Territory,
in Section 30, Township No. 13 N., Range No. 1. W.

A.C. Merritt, Chainman.
R.A. Merritt, Chainman.

Subscribed and sworn to by the above-named persons before
me this 6th day of January, 181902

W.H. Merritt
My Commission Expires July 15th 1905

I, _____, do solemnly swear that I will well and
truly perform the duties of axeman, in the establishment of corners and other duties,
according to instructions given me and to the best of my skill and ability, in the survey
of the Mining Claim of _____

known as the _____,
more fully described in the preceding affidavit.

_____, Axeman.

Subscribed and sworn to by the said _____
before me this _____ day of _____,
18 _____

I, _____, do solemnly swear that I will
well and truly perform the duties of flagman, in the establishment of corners and other
duties, according to instructions given me and to the best of my skill and ability, in the
survey of the Mining Claim of _____

known as the _____,
more fully described in the preceding affidavit.

_____, Flagman.

Subscribed and sworn to by the said _____
before me this _____ day of _____,
18 _____

Feet. Beginning at Cor. No.1
 Identical with the S.E.Cor. of the loc.and with Cor.
 No.4 Star Light lode of this Sur.
 A Quartz rock 8X14X26 ins. set 14 ins. in the ground
 chiseled 1-V.4-S-1626 with mound of stones alongside.
 Whence:
 1/4 Cor. to Sec.30&31 T.13!N.R.1W.G.& S.R.B.& M.
 brs. S 1°.53'W 1249.7 feet.
 An Oak Tree 20 ins. diam.scribed B.T.1-V.4-S-1626
 brs. N 71°.E 21.1 feet.
 An Oak ^{tree} 12ins.diam. scribed B.T.1-V.4-S-1626 brs.
 N 2°.55'W 30.5 feet.

Thence N 0°.35'E
 Va. 14°.E

750 Mon.E.S.C.
 937 Cor. No. 3 Star Light lode this Sur.
 1500 To Cor. No. 2
 Identical with the Cor. of the loc. and with Cor. No.5
 Sun Light lode of this Sur.
 A Porphyry stone 6X12X24 ins. set 12. ins. in the ground
 chiseled 2-V.SL-5-1626 with mound of stones alongside.
 Whence:
 A Pine tree 10 ins. diam. scribed X.B.T.2-V.5-SL-1626
 brs. S 16°.50'E 32.1 feet.
 A Pine tree 14 ins. diam. scribed X-B-T.2-V.5-SL-1626
 brs. N 84°.20'E 11.7 feet.

Thence S 83°.30'W
 Va.14°.E

296 Mon.N.E.C.
 596 To Cor. No. 3
 Identical with Cor. of loc.
 porphyry stone
 A 10X12X26 ins. set 15ins. in the ground.chiseled 3-V
 1626 with mound of stones alongside. Whence:
 An Oak ^{Tree} 10ins. diam. scribed X-B.T.3-V-1626 brs.N 39°40'W
 17.2 feet.
 A Pine ^{Tree} 10 ins. diam. scribed X.B.T.3-V-1626 brs.
 N 46°.20'E 18.1 feet.

Feet.

Thence S 0°.10'W
Va. 14°.E

715.6 To Cor. No. 4

Identical with Cor. of loc. and with Cor. Nol Sur. No.

691 Surprise lode. at N 10° 13' W, 600.4 ft. from
Cor. II - 691 - Surprise

A Quartz rock 4X12X26 ins. set 14 ins. in the ground

chiseled 4-V-1626 with mound of atones alongside. Whence:

A Pine tree 14 ins. diam scribed X.B.T. 4-V-1626 brs.

N 27°.W 32.8 ft.

A Pine tree. 18 ins. diam. scribed X.B.T. 4-V-1626

brs. N 67°.20'E 31.4 feet.

Thence S 1°.15'W
Va. 14°.E604.5 Intersect line 2-3 Sur. No. 691 Surprise lode at
S 85°.55'W 120.8ft. from Cor. No. 2

785 To Cor. No. 5

Identical with the Cor. of loc.

A Porphyry stone 10X12X28 ins. set 15 ins. in the ground
chiseled 5-V-1626 with mound of stones alongside. Whence:

A Pine tree 10'ins. diam. scribed. X.B.T. 5-V-1626

brs N 56°.30'W 16.5 feet

A Pine tree 20. ins. diam. scribed X.B.T. 5-V-1626

brs. N 2°.55'W 30.5 feet.

Thence N 83°.30'E
Va. 14°.E

300 Mon. S.E.C.

600 To Cor. No. 1 the place of beginning.

STAR-LIGHT-LODE.

Beginning at Cor. No. 1

The S.E. Cor. of the lode.

A Porphyry stone 8X10X26 ins. set 14ins. in the ground

chiseled 1-S-1626 with mound of stones alongside. Whence:

1/4 Cor. to Secs. 30&31 T. 13 N.R. 1W G. & S.R. B. & M.

brs. S 24°.08'W 1011.3 feet.

An Oak ^{Tree} 8 ins. diam. scribed X.B.T. 1-S-1626 brs. N 49°.50'E 23.5

" " 6 ins. diam. scribed X.B.T. 1-S-1626 brs. S 28°.55'E 34.2ft

Loc. mon. brs. N 85°.45'E 183 feet.

		Thence N 0°.40'W Va. 14°.E
700	Mon.E.S.C.	
1364.8	To Cor.No.2	
	Identical with Cor. og loc.& with Cors.No.2 Sunlight, 3 of Grate View and 4 of Treasure Vault No.1 lodes all of this Sur. A Porphyry stone 8X10X26 ins. set 14 ins. in the ground chiseled S-2.SL-2.G-3.T.V.No.1-4-1626 with mound of stones alongside. Whence:- A Pine ^{tree} 24 ins. diam.scribed X.B.T.2-S,2-SL.3-G.4-T.V.No.1 brs. N 35°.40'E 10.4 ft. An Oak tree 8 ins. diam scribed X.B.T.2-S.2-SL.3-G and 4-T.V No.1 brs.N 19°.20'W 24.7 feet.	
		Thence S 73°.42'W Va. 14°.E
300	Mon.N.E.C.	
362.	To Cor. No. 3	
	Identical with the Cor. 1 of Sun Light lode of this Sur. A Pine post 4X6 ins.X 4 ft set 3 ft. in the ground scribed 3-S.1SL-1626 with mound of stones alongside. whence: An Oak tree 8 ins. diam. scribed X.B.T.3-S.1-SL-1626 brs. N 41°.40'W 13.3 ft.No other bearings available. Cor. of loc. brs.S 73°.42'W 240 feet.	
		Thence S0°.35'W Va. 14°.E
187 937	To E. S. G. Victor lode To Cor.No. 4	
	Identical with Cor.of loc.and with Cor. No.1 of Victor lode of this Sur.hereinbefore described.	
		Thence N 72°.07'E Va. 14°.E
181.9	To Cor.No.5	
	A Porphyry stone 8X12X26 ins. set 14 ins. in the grond chiseled 5-S-1626 with mound of stones alongside.Whence: An Oak tree 24 ins.in diam. scribed X.B.T.5-S-1626 brs. N 71°.45'E 1.8 feet. No other bearings available.	
		Thence S 22°.16'E Va. 14°.E
425	To Cor. No. 6	
	A Porphyry stone 4X6X24 ins. set 12 ins. in the ground	

Feet

chiseled 6-S1626 with mound of stones alongside. whence:
Cor. of loc. brs. S 73°.42'W 275 ft.
No bearings available.

Thence N 73°.42'E
Va. 14°.E

40. To Cor. No. 1 the place of beginning.

GRATE VIEW LODE.

Beginning at Cor. No. 1

Identical with the S.E. Cor. of the loc. and with Cor. No. 1
of Home-~~stead~~ lode of this Sur.

A Porphyry stone 12X12X28 ins. set 15 ins. in the ground

chiseled 1-G.1H-1626 with mound of stones alongside. whence:

1/4 Sec Cor. 6 Sec 30 X 31 T113 N R. 1 W brs S 55.32' W 1120.9 ft

An Oak tree 16 ins. diam. scribed X.B.T.1-G.1-H-1626

brs, N 84°.50'E 7.4 feet.

An Oak tree 16 ins. in diam. scribed X.B.T.1-G.1-H-1626

brs. N 51°.30'W 79.4 feet.

Thence N 2°.07'W
Va. 14°.E

1487.2 To Cor. No. 2

Identical with Cor. of the loc. and with Cors. No. 2 Home-
stead, 1. of Treasure Vault No 1 and Treasure Vault No. 2
lodes all of this Sur.

A Porphyry stone 8X9X24 ins. set 12 ins. in the ground

chiseled 2-G.2-H.1-T-V-No.1 & T-V-No.2-1626 with mound

of stones alongside. Whence: 1

A Pine tree 18 ins. in diam. scribed X.B.T.2-G.2-H.1

T-V-No.1 & T-V-No.2-1626 brs. N 4°.35'W 7.4 ft.

A Pine tree 14 ins. in diam. scribed X.B.T.2-G.2-H.1 T-V

No.1 & T-V-No.2 1626.

Thence N 70°.30'W
Va. 14°.E

200 Mon. N.E.C.

500 To Cor. No. 3

Identical with Cor. of loc. and with Cors 2 Star Light
2. Sun Light and No. 4 Treasure Vault No. 1 lodes of this Sur.

Hereinbefore described.

Thence S 0°.40'E
Va. 14°.E

664.8 To. E.S.E. Star Light lode

Feet
 1364.8 Cor. No. 1 Star Light lode of this Sur.

1473 To Cor. No. 4

Identical with the Cor. of loc.

A X 4-G-1626 chiseled on rock in place showing 12X12X
 18 ins. above the ground with mound of stones alongside.
 Whence:
 A Pine tree 12 ins. diam. scribed X.B.T. 4-G-1626
 brs. S 82°.40'E 19.7 feet.

A Pine tree 24 ins. diam. scribed X.B.T. 4-G-1626
 brs. N 31°.10'E 35.1 feet.

Thence S 70°.30'E
 Va. 14°.E

300 Mon. S.E.C.

540 To Cor. No. 1 the place of beginning.

~~HOME STEAD~~ LODE.

Beginning at Cor. No. 1

Identical with the S.W. Cor. of the loc. and with Cor.
 No. 1 of Grate View lode of this Sur.

Hereinbefore described. Whence:
 1/4 Cor. to secs. 30 & 31 T. 13. N. R. 1 W. G. & S. R. P. & M.
 brs. S 55°.32'W 1120.9 feet.

Thence N 2°.07'W
 Va. 14°.E

1487.2 To Cor. No. 2

Identical with the Cor. of the loc. and with Cors. No. 2
 Grate View. No. 1 Treasure Vault No. 1 & 1 of Treasure
 Vault No. 2 lodes all of this Survey. Hereinbefore described.

Thence S 70°.30'E
 Va. 14°.E

200 Mon. N.E.C

400 To Cor. No. 3

Identical with the Cor. of the loc. and with Cor. No. 4
 Treasure Vault No. 2

A Porphyry stone 10X12X26 ins. set 14 ins. in the ground
 chiseled 3-H. 4-T-V-No. 2 1626 with mound of stones alongsid

Whence:
 An Oak ^{tree} 9 ins. diam. scribed X.B.T. 3-H, 4-T.V. No. 2 1626
 brs. N 36°.50'E 17.2 feet.

An Oak tree 7 ins. diam. scribed X.B.T. 3-H. 4-T.V. No. 2
 brs. N 48°.20'W 15.3 feet

	Feet.	
		Thence S 2° .28'E Va. 14° .E
1441	Cr. wash 5ft. wide flows	N 76° .15'E
1491	To Cor. No. 4	
		Identical with the Cor. of the loc.
		A Porphyry stone 4X14X26 ins. set 14 ins. in the ground chiseled 4-H-1626 with mound of stones alongside. Whence: An Oak tree 7 ins. in diam. scribed X.B.T. 4-H-1626 brs. N 13° .30'W 27.5 feet. A X.B.R. 4-H-1626 chiseled on rock in place showing 3X8 X 1 ft. above the ground brs. S 80° .55'W 30.6 feet.
		Thence N 70° .30'W Va. 14° .E
90	Cr. wash 5 ft. wide flows.	N 70° .E
210	Mon. S.E.C.	
410	To Cor. No. 1 the place of beginning;	
		SUNLIGHT LODE.
		Beginning at Cor. No. 1 Identical with S.W Cor. of the loc. and with Cor. No. 3 Star Light lode of this Sur. Hereinbefore described. Whence: 1/4 Cor. to sects. 30 & 31 T. 13. N. R. 1 W G. & S. R. B & M brs. S 1° .20'W 2186.5 feet.
		Thence N 73° .42'E Va. 14° .E
62	Mon. S.E.C.	
362	To Cor. No. 2	
		Identical with the cor. of loc. and with Cors. 2 Star light 3 Grate View and 4 Treasure Vault No. 1 lodes all of this Sur. Hereinbefore described.
		Thence N 3° .11'E Va. 14° .E
750	Mon. E.S.C.	
1500	To Cor. No. 3	
		Identical with the Cor. of the loc. and with Cors. No. 3 Treasure Vault No. 1 lode of this Sur. A Porphyry stone 10X11X24 ins. set 12 ins. in the ground chiseled 3-S.3-T.V. No. 1-1626 with mound of stones alongside. Whence: An Oak tree 10 ins. diam. scribed X.B.T. 3-SL.3-T.V. No. 1 1626 brs. S 7/° .E 11.8 feet.

Feet.

An Oak tree 14 ins. diam. scribed X.B.T.3 SL.3-T.V.No.1
1626 brs. S 57°.20'W 25.6 feet.

Thence S 73°.42'W

Va 14°.E

300

Mon. N.E.C.

400

To Cor. No. 4.

Identical with the Cor. of the loc.

A slate stone 5X12X24 ins. set 12 ins. in the ground
chiseled 4-S.L-1626 with mound of stones alongside. whence:

An Oak tree 10 ins. diam. scribed X.B.T.4-SL-1626

brs. S 76°.50'W 19.6 feet.

An Oak tree 9 ins. diam. scribed X.B.T. 4-SL-1626

brs. N 45°.40'E 27.2 feet.

Thence S 2°.32'W

Va. 14°.E

924.9

To Cor. No. 5

Identical with the Cor. of the loc. and with Cor. No. 2

Victor lode of this Sur, hereinbefore described.

Thence S 0°.35'W

Va. 14°.E

563

To Cor. No. 1 the place of beginning.

Treasure

~~TREASURE~~ VAULT No 1 LODE.

Beginning at Cor. No. 1

Identical with the S.E. Cor. of the loc. and with Cor.

1 Treasure Vault No. 2, No. 2. of Grate View and Home stead

lodes all of this Sur. hereinbefore described. whence:

1/4 Cor. to secs. 30 & 31. T. 13. N. R. 1 W. G. & S. R. B. & M.

brs. S 22°.17'W 2291.7 feet.

Thence N 3°.11'E

Va. 14°.E

1500

To Cor. No. 2

Identical with the Cor. of loc. and with Cor. No. 2 Treasure

Vault No. 2, lode of this Sur.

A Porphyry stone 12X14X26 ins. set 12 ins. in the ground.

chiseled 2-T.V.No. 2-2 T.V.No. 1- 1626 with mound of

stones alongside. Whence:

An Oak ^{tree} 14 ins. diam scribed X.B.T.2-T.V.No.1 & T.V.No.2

Feet An Oak tree 8 ins.diam. scribed X.B.T.2-T.V.No.1.TV No.2
1626 brs. S 9°.55'E 27.4 feet.

Thence N 70°.30'W
Va. 14°.E

200 Mon.N.E.C.

300 Cor.No.1 Treasure Vault & Apex lodes of this Sur.

500 To Cor. No. 3.

Identical with the Cor. of the loc. and with Cor.No.3
Sun-Light lode of this Sur.hereinbefore described.

Thence S 3°.11'W
Va. 14°.E

750. *E.S.C. of Sun Light of this survey.*
1500 To Cor.No.4

Identical with the Cor. of the loc. and with Cor. No.2
Sun-Light & Star Light and 3 of Grate View lodes all of this
Sur. herein before described.

Thence S 70°.30'E
Va.14°.E

300 Mon.S.E.C.

500 To Cor. No. 1 the place of beginning

Treasure
~~TREASURE~~ VAULT No. 2

Beginning at Cor.No.1

Identical with the S.W.Cor. of the loc.and with Cors.
1 Treasure Vault No.1 and 2 of Home stead & Grate View
lodes all of this Sur. hereinbefore described.Whence:
1/4 Cor. to Secs.30 & 31 T.13.N.R.1.W.G.& S.R.B.& M
brs. S 22°.17'W 2291.7 feet.

Thence N 3°.11'E
Va.14°.E

1500 To Cor.No.2.

Identical with the Cor. of the loc. and with Cors.2 of
Treasure Vault No.1 lode of this Sur.hereinbefore describe.

Thence S 70°.30'E
Va. 14°.E

200 Mon.N.E.C.

300 Cor.No.4.Apex lode of this Sur.

400 To Cor.No.3.

Identical with the cor.of the loc.

A Slate stone 4X12X 36 ins.set 20 ins,in the ground.
chiseled 3-T.V.No.2.with mound of stones alongside.Whence:

Feet. An Oak tree 14 ins.diam.scribed.X.B.T.3-T.V.No.2-1626
brs.N 73°.45'W 12.8 feet.

An Oak tree 8 ins.diam.scribed X.B.T.3-T.V No.2-1626
brs. N 35°.00'W 5.8 feet.

15 Cr.wash 5 ft.wide flows
Thence S 3°.11'W
Va. 14°.E
S 70°.E

1500 To Cor. No.4.

Identical with the Cor. of the loc. and with Cor. No.3
Home-stead lode of this Sur. hereinbefore described.

200 Mon.S.E.C.
Thence N 70°.30'W
Va 14°.E

400 To Cor.No.1 the place of beginning.

TREASURE VAULT LODE.

Beginning at Cor. No.1

Identical with the S.E.Cor. of the loc. and with Cor.No.
1 of Apex lode of this Sur.

A Porphyry stone 8X12X30 ins.set 18 ins.in the ground
chiseled 1-T.V.& 1-A-1626 with mound of stones alongside.

Whence
1/4 Cor. to Secs.30 & 31 T.13.N.R.1.W.G.& S.R.B.& M
brs. S 10°.13'W 3778.3 feet.

An Oak tree 6 ins.diam. scribed X.B.T.1-T.V.1-A-1626
brs. N 83°.50'E 13.2 feet.

No other bearings available.

1500 To Cor. No.2.
Thence N 7°.30'E
Va. 14°.E

Identical with the Cor.of the loc.and with Cor. No.2
Apex lode of this Sur.

A Granite stone 6X6X25 ins. set 14 ins. in the ground
chiseled 2-T.V.2-A-1626 with mound of stones alongside.

whence:

A Pine ^{tree} 20 ins.diam.scribed X.B.T.2-T.V.2-A-1626
brs. S 11°.20'W 20.feet.

A Pine tree 16 ins.diam. scribed.X.B.T.2-T.V.2-A-1626
brs. S 39°.30'E 43.9 feet!

Thence N 70°.30'W
Va. 14°.E

Feet.	
300	Mon.N.E.C.
593	Cr.wash 5 ft. wide flows. N 20°.E
600	To Cor. No. 3.
	Identical with the Cor. of the loc.
	A Granite stone 4X6X24 ins. set 12 ins. in the ground chiseled 3-T.V-1626 with mound of stones alongside.whence:
	An Oak tree 7 ins.diam.scribed X.B.T.3-T.V-1626 brs.S 40°.30'E 14.2 feet.
	A Pine tree 12 ins. diam.scribed X.B.T.3-T.V-1626 brs. N 33°.40'E 18.9 feet.
	Thence S 7°.30'W. Va. 14°.E
30	Cr. wash 5ft. wide flows N 20°.E
1500.	To Cor. No.4.
	Identical with the Cor. of the loc.
	A Slate stone 8X10X26 ins. set 14 ins. in the ground, chiseled 4-T.V.1626 with mound of stones alongside.whence:
	An Oak tree 10 ins. diam. scribed X.B.T.4-T.V.-1626 brs. N 35°.15'E 27.4 feet.
	A Pine tree 24 ins.diam. scribed X.B.T.4-T.V-1626 brs. N 87°.05'E 20.6 feet
	Thence S 70°.30'E Va.14°E
300	Mon.S.E.C.
400	Cor. No.3 Sunlight & Treasure Vault No.1 lodes of this Sur.
600	To Cor.No.1 the place of beginning.
	APEX LODGE.
	Beginning at Cor.No.1.
	Identical with the S.W.Cor. of the loc.and with Cor.No.1 of Treasure Vault lode of this Sur.hereinbefore described. Whence:
	1/4 Cor. to secs.30 & 31 T.13.N.R.1.W.G.& S.R.B.& M. brs.S 10°.13'W 3778.3 feet.
	Thence N 7°.30'E Va. 14°.E
1500	To Cor.No.2.
	Identical with the Cor. of the loc. and with Cor. No2 Treasure Vault lode of this Sur. hereinbefore described.

This claim is located in Sec.30 T.13.N.R.1.W.G.& S.R.B.& M Walker or Hassayampa Mining District Yavapai County Arizona, Territory.

ADJOINING CLAIMS.

This claim is bounded on the North by Peoria lode unsurveyed and U.S.land. On the East by U.S.land. On the South by Uncle Joe lode unsurveyed and U.S.land. On the West by Sur. No. 691 Surprise lode and U.S.land.

EXPENDITURE OF FIVE HUNDRE DOLLARS.

I certify that the value of the labor and improvements upon this claim, placed thereon by the claimants and their grantors, is not less than five hundred dollars, for each lode, and that said improvements consist of:

Victor lode.

disc No.1 Shaft which brs. N 10°.20'W 190 ft. from the Mon. Cr. of the S. End. 4X6X225 ft. deep timbered and is very wet. Value. \$5,000.00

at 200 ft. level there is a dft. 50 ft. North and a dft. 50 ft. South. Value. 1,500.00

\$250.00 of this work is credited to Sun-Light lode \$450.00 of this work is credited to each of the following lodes, Treasure Vault, Treasure Vault No.1 and Treasure No.2 lodes. \$420.00 of this work is credited to Apex lode.

Star-Light lode

disc Shaft No.1 which brs. S 34°.20'E 122 feet from Cor.No.5 4X6X80 ft. deep timbered Value \$1,600.00

At the bottom there is a dft. 20 ft. North \$ 200.00

\$450.00 of this work is credited to Grate View lode

\$450.00 of this work is credited to Home-stead lode.

Grate View lode

disc Shaft No.1 which brs. N 23°.05'E 742ft. from Cor.No.4

4X6X10 ft. deep Value \$50.00

\$450.00 of the work in shaft No.1 Star-light lode is credited to this lode.

Home-Stead lode.

disc Shaft No.1 which brs. S 54°.E 160 ft. from Cor.No.2

4X6X10 ft. deep. Value. \$50.00

Feet
 300 Mon.N.E.C.
 600 To Cor. No.3.
 Identical with the Cor. of the loc.
 A Granite stone 6X8X24 ins.set.12 ins. in the ground,
 chiseled 3-A-1626 with mound of stones alongside.whence:
 A Pine tree 12 ins. diam.scribed X.B.T.3-A-1626
 brs.S0°.30'E 11.8 feet.
 An Oak tree 10 ins. diam.scribed X.B.T.3-A-1626
 brs.N 83°.30'W 31. feet.

Thence S 7°.30'W
 Va. 14°.E

1500 To Cor. No.4.
 Identical with the Cor. of the loc.
 A Slate stone 6X8X30 ins. set 18 ins. in the ground,
 chiseled 4-A-1626 with mound of stones alongside.Whence:
 A Pine tree 24 ins.diam.scribed.X.B.T.4-A-1626
 brs.N 3°.10'E 14.5 feet.
 An Oak tree 10 ins. diam. sccribed X.B.T.4-A-1626
 brs.S 63°.50'E 21.8 feet.

Thence N 70°.30'W
 Va.14°.E

100. To N.E.C. *Treasur Vault No-2.*
 300.Mon.S.E.C. Identical with Cors.No.2.Treasur Vault No.1
 and *Treasur Vault No.2* lodes of this Sur.
 500 To N.E.C. *Treasur Vault No-1.*
 600 To Cor.No.1 the place of beginning.

AREA.

Total area Victor lode	20.311 Acres
Less area in conflict with Sur. No. 691 Surprise lode	0.8//
Net area Victor lode	19.50 Acres.
Total & net area Star Light lode	9.956 "
" " " Grate View	16.505 "
" " " Home Sted	12.851 "
" " " Sun Light	12.573 "
" " " <i>Treasur</i> Vault No.1 lode	16.520 "
" " " " No.2 "	13.218 "
" " " <i>Tribune</i> " "	20.207 "
" " " Apex	20.207 "
Total net area of lode claim	141.537 "

credited to this lode.

Sun-Light lode

Disc Shaft No.1 which brs.N 52°.20'E 18 ft. from Cor.No.1
4X6X25 ft.deep Value. \$250.00

\$250.00 of the work in No.1 shaft Victor lode is credited to this lode.

Treasure Vault No.1 lode.

Disc Shaft No.1 which brs, N 20°.W 100ft. from the mon.Cr
of S.End. 4X6X10 ft. deep Value. \$50.00

\$450.00 of the work in No.1 shaft Victor lode is credited to this lode.

Treasure Vault No.2 lode

Disc Shaft No.1 which brs. N 34°.15'E 555ft. from Cor. No.
1.4X6X10 ft. deep Value. \$50.00

\$450.00 of the work in No.1 shaft Victor lode is credited to this lode.

Treasure Vault lode.

Disc No.1 shaft which brs.N 34°.15'E 535 ft. from Cor. No.4
4X6X10ft. deep Value. \$50.00

\$450.00 of the work in No.1 shaft Victor lode is credited to this lode.

Apex lode.

Disc No.1 shaft which brs.N 36°.00'E 585.ft. from Cor.No.1
4X6X10 ft.deep Value \$50.00

No.2 shaft which brs.S 14°.30'W 370 ft. from Cor.No.3
4X6X8 ft! deep Value. \$40.00

\$420.00 of the work in No.1 shaft Victor lode is credited to this lode.

LEDGES.

The ledge on the Victor lode brs.NO°.35'W 1500.from
Mon.S.E.C.

The ledge on Star Light lode brs.N 11°,35'W 1320ft.
from Cor.No.6

The ledge on Grate View lode brs.N 0°.40'W from mon.
Cr.of the S.end. 1500 ft.

The ledge on the Home-Stead lode brs.N 2°.07'W 1500 ft.
from S.E.C.mon.

The ledge on the Sun-Light lode brs. N $3^{\circ}.11'E$ 1500 ft.
from S.E.C.Mon.

The ledge on the Treasure Vault No.1 lode brs. N $3^{\circ}.11'E$
1500 ft. from S.E.C.mon.

The ledge on the Treasure Vault No.2 lode brs. N $3^{\circ}.11'E$
1500. ft. from S.E.C.mon.

The ledge on the Treasure Vault lode brs. N $7^{\circ}.30'E$
1500 ft. from S.E.C.mon.

The ledge on the Apex lode brs. N $7^{\circ}.30'E$ 1500 ft.
from S.E.C.mon.

OTHER IMPROVEMENTS

An enging house the S.W.Cor of which brs. N $2^{\circ}.45.W$ 187.ft.
from S.E.C.Mon. of Victor lode. 18X21 ft. course of long
side. N $73^{\circ}.30'E$

INSTRUMENT.

This survey was made with a Gurley Light Mountain Solar
Transit. The courses were deflected from the true meridian
as determined by direct solar observations, checked on Polaras
The distances were measured with 100ft. and 300-ft. steel tapes
NOTE--It was impossible to find the $1/4$ sec. Cor. on the
North line of Sec.30 or to find the N.E. Cor. of said
Sec.30.

Note:-

Lode

Regarding discrepancies in the Surprise

..... *William H. Merrill*
U.S. Dep. Mineral Surveyor.
Prescott, Arizona.

FINAL OATHS FOR SURVEYS.

LIST OF NAMES.

A list of the names of the individuals employed by William H. Merritt
 United States Deputy Mineral Surveyor, to assist in running, measuring, and marking the lines
 corners and boundaries described in the foregoing field notes of the survey of the mining claim
 of Bed Rock Mining Co.
 known as the Bed Rock Mining Co.
 and showing the respective capacities in which they acted.

H. C. Merritt, Chainman.
R. A. Merritt, Chainman.
 _____, Axman.
 _____, Flagman.

FINAL OATHS OF ASSISTANTS.

We, H. C. Merritt
 and R. A. Merritt, do solemnly swear that we assisted William H. Merritt
 United States Deputy Mineral Surveyor, in marking the corners and
 surveying the boundaries of the mining claim of Bed Rock Mining Co.
 _____, known as the _____,
 _____, represented
 in the foregoing field notes as having been surveyed by said deputy mineral surveyor and under
 his direction; and that said survey has been in all respects, to the best of our knowledge and
 belief, faithfully and correctly executed, and the corner and boundary monuments established
 according to law and the instructions furnished by the United States Surveyor-General for
Arizona.

H. C. Merritt, Chainman.
R. A. Merritt, Chainman.
 _____, Axman.
 _____, Flagman.

Subscribed and sworn to by the above-named persons before me

this 8th day of January, 1902

W. H. Merritt

Notary Public

My commission expires July 15th 1905

(4-686.)

FINAL OATH OF U. S. DEPUTY MINERAL SURVEYOR

I, William H. Merritt, U. S. Deputy Mineral Surveyor, do solemnly swear that, in pursuance of instructions received from the United States Surveyor General for Arizona, dated January 2nd 1902, I have, in strict conformity to the laws of the United States, the official regulations and instructions thereunder, and the instructions of said Surveyor General, faithfully and correctly executed the survey of the Mining Claim of Wm. Scott, Joseph Home, A. J. Gaither, Measure Vault No. 1, Measure Vault No. 2, Measure Vault No. 2, known as the Wm. Scott, Joseph Home, A. J. Gaither, Measure Vault No. 1, Measure Vault No. 2, situate in Maricopa or Walker Mining District, Yavapai County, Arizona, in Section 30, Township No. 13N, Range No. 1W, G. Y. & R. B. & M. and designated as Survey No. 1626, as represented in the foregoing field notes, which accurately show the boundaries of said mining claim as distinctly marked by monuments on the ground, and described in the attached copy of the location certificate, which was received by me from the Surveyor General with said instructions, and that all the corners of said survey have been established and perpetuated in strict accordance with the law, official regulations and instructions thereunder; and I do further solemnly swear that the foregoing are the true and original field notes of said survey and my report therein, and that the labor expended and improvements made upon said mining claim by claimant or them grantors are as therein fully stated, and that the character, extent, location and itemized value thereof are specified therein with particularity and full detail, and that no portion of said labor or improvements so credited to this claim has been included in the estimate of expenditures upon any other claim.

William H. Merritt
U. S. Deputy Mineral Surveyor.

Subscribed and sworn to by the said William H. Merritt
U. S. Deputy Mineral Surveyor, before me Emma Church
A Notary Public this 8th
day of January A.D. 1902.

Emma Church
Notary Public

My Commission expires Sept. 12th 1905.

Affidavit of Five Hundred Dollars Improvements.

We, T. E. Geigler, and Gus Swanson

of lawful age, being first duly sworn according to law, depose and say: That we are acquainted with the ^{Nicklin} ^{Sam} ^{Shaw} ^{Home} ^{Apres} ^{Grati} ^{Deason} ^{Jacobs} ^{Vanull} ^{Vanull} ^{Vanull} ^{Vanull} mining claim, situate

in Hanoyanpa or Walker Mining District, Yavapai County,

Arizona Territory, for which Bed Rock Mining Co.

by George Wood Ast.

has made application for survey prior to application for patent under the provisions of the Act of Congress, approved May 10, 1872; and that the labor done and improvements made thereon by the applicant and then grantors exceed Five Hundred for each and every lode Dollars in value, and further, that we are not personally interested in said mine.

T. E. Geigler

Gus. Swanson

TERRITORY OF ARIZONA, }
County of Yavapai } ss:

Sworn to and subscribed before me, this 8th day of January, 1902

W. G. Merritt

Notary Public
My commission expires July 15th 1905

15967b200-10-1900

POOR QUALITY

The following pages are scanned at the best possible quality setting. The original pages are of poor quality and this is the best possible reproduction.

"VICTOR".

NOTICE OF LOCATION.

Know all men by these presents:

That we, the undersigned, have this day located fifteen hundred (1500) linear feet of this vein or lode, bearing precious metals, with all dips, spurs, angles and variations, with surface ground three hundred (300) feet on each side of the center of vein, with all mineral deposits contained therein, and all timber growing within the limits of said claim, and all water and water privileges thereon or appurtenant thereto, under and according to the provisions of the United States Mining Laws, under which it is located.

This claim commences at this monument and notice placed upon the ledge, and runs 1500 feet in a northerly direction and.... feet in a southerly direction along the ledge, from discovery shaft.

The exterior boundaries are as follows, viz:

Commencing at a monument of stone on west boundary line distant three hundred (300) feet in a westerly direction from discovery monument; thence in a northerly direction parallel with the ledge 1500 feet to monument of stone at N.W. corner of claim; thence in a westerly direction at right angles across the ledge six hundred (300) feet to monument of stone at N.E. corner of claim; thence in a southerly direction parallel with the ledge fifteen hundred (1500) feet to monument of stone at S.E. corner of claim; thence at right angles across the ledge in a westerly direction six hundred (300) feet to monument of stone at S.W. corner of claim; thence in a northerly direction parallel with the ledge.....feet to monument on west boundary and place of beginning.

This ledge may be more generally described as situated at the head of Green Creek about seven miles from Prescott. It is the first northerly extension of the "Uncle Joe". It is on the Old Lynx Creek trail and is formerly known as the Mountain Queen. On the south west corner of the Leala Stanford and on the southeast joins the Silver Belt and joins the Surprise on the northwest and on the center Stetson claim and on the east the Silver Belt in Sasayampa Mining District, Yavapai County, Arizona Territory, and shall be known as the Victor Mining Claim.

Dated on the ground this 1st day of April 1899.

Locators
Nick Schluenger
W.E. Enos

Recorded at request of W.E. Enos, May 11th A.D. 1899, at 9:54 o'clock a.m. in Book 49 of Mines, page 330, Records of Yavapai County, Arizona.

By F.C. Averyt, Deputy.
(Seal) W.I. Johnson, County Recorder.

"SUNLIGHT".

NOTICE OF LOCATION.

Know all men by these presents:

That I the undersigned, have this day located Fifteen Hundred(1500)linear feet of this vein or lode, bearing precious metals, with all dips, spurs, angles and variations, with surface ground Three Hundred(300)feet on each side of the center of vein with all Mineral Deposits contained therein, and all Timber growing within the limits of said claim, and all Water and Water Privileges thereon or appurtenant thereto, under and according to the provisions of the Mining Laws of the United States, under which it is located.

This claim commences at this Monument and Notice placed upon the ledge, and runs Fifteen hundred(1500)feet in a Northerly direction along the ledge, from discovery shaft.

The exterior boundaries are as follows, viz:

Commencing at this Monument and Notice, and running Three Hundred(300)feet in an easterly direction to monument at S.E. corner of claim; thence in a northerly direction parallel with the ledge Fifteen Hundred(1500)feet to monument at N.E. corner of claim; thence in a westerly direction at right angles across the ledge Six Hundred(300)feet to monument at N.W. corner of claim; thence parallel with the lode in a southerly direction Fifteen Hundred(1500)feet to monument at S.W. corner of claim; thence at right angles across the ledge in an easterly direction Three Hundred(300)feet to monument upon the ledge and place of beginning.

This ledge may be more generally described as situated in the Walker and the Hassayampa mining districts, Yavapai County, Arizona Territory, joining on the north end of the Star Light mining claim in said mining districts, and about one half mile in a north easterly direction from Spruce mountain .

The necessary legal monuments now on said claim, evidences its boundary lines, in Walker and Hassayampa Mining District, Yavapai County, Arizona Territory, and shall be known as the SUN LIGHT Mining Claim.

Dated on the ground this 14 day of March A.D.1900.

H.L.Sweeney.

Witness: Chas. Elloit.

Recorded at request of T.J. Rolts, May 14" A.D.1900, at 9:30 o'clock a.m. in Book 46 of Mines, page 111, Records of Yavapai County, Arizona.

By P.J. Farley,
Deputy.

(Seal) W.I. Johnson,
County Recorder.

X
"STAR LIGHT".

NOTICE OF LOCATION.

Know all men by these presents:

That I, the undersigned, have this day located fifteen hundred (1500) linear feet of this vein or lode, bearing precious metals, with all licks, spurs, angles and variations, with surface ground three hundred (300) feet on each side of the center of vein, with all mineral deposits contained therein, and all timber growing within the limits of said claim, and all water and water privileges thereon or appurtenant thereto, under and according to the provisions of the United States Mining Laws, under which it is located.

This claim commences at this Monument and notice placed upon the ledge, and runs 750 feet in a northerly direction and 750 feet in a southerly direction along the ledge, from discovery shaft.

The exterior boundaries are as follows, viz:—Commencing at a monument of stone on west boundary line, distant three hundred (300) feet in a westerly direction from discovery monument; thence in a northerly direction parallel with the ledge 750 feet to monument of stone at N.W. corner of claim; thence in an easterly direction at right angles across the ledge six hundred (300) feet to monument of stone at N.E. corner of claim; thence in a southerly direction parallel with the ledge fifteen hundred (1500) feet to monument of stone at S.E. corner of claim; thence at right angles across the ledge, in a westerly direction six hundred (300) feet to monument of stone at S.W. corner of claim; thence in a northerly direction parallel with the ledge 750 feet to monument on west boundary and back of beginning.

This ledge may be more generally described as situated in the Walker and the Hassayampa Mining districts, Yavapai County, Arizona Territory, laying alongside and near the "Uncle Joe" Mining claim and about seven hundred feet east of the "Frost" mining camp and about one half mile in a north easterly direction from Spruce Mountain, the necessary legal monuments now on said claim evidence its boundary lines in Walker and Hassayampa Mining District, Yavapai County, Arizona Territory, and shall be known as the STAR LIGHT Mining Claim.

Dated on the ground this 23 day of February A.D. 1900.

H.L. Sweeney

Witness: Chas. Elliott.

Recorded at request of T.J. Bolts, May 14th A.D. 1900, at 9:30 o'clock a.m. in Book 54 of Mines, page 55, Records of Yavapai County, Arizona.

(Seal) W.I. Johnson,
County Recorder.

By P.J. Farley,
Deputy.

TERRITORY OF ARIZONA,)
) ss:
 COUNTY OF YAVAPAI.)

I, P. J. FARLEY, County Recorder in and for
 the County of Yavapai, in the Territory of Arizona, and custodian of
 the records thereof, do hereby certify that I have compared the above
 and foregoing pages numbered from one to three, inclusive, with the
 original records in my office and said three pages contain a full,
 true and correct copy of the notice of location of each of the fol-
 lowing described mining claims, as the same appear from said origi-
 nal records, to-wit:

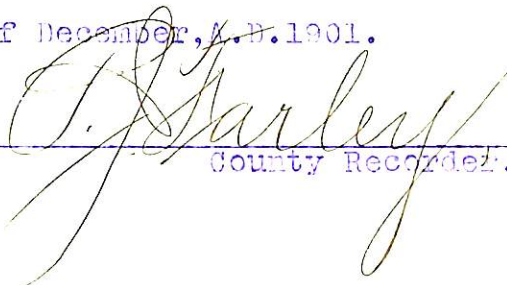
The VICTOR mining claim, notice of location whereof is of
 record in Book 49 of Mines, page 330, records of Yavapai County, Ari-
 zona:

The SUN LIGHT mining claim, notice of location whereof is
 of record in Book 46 of Mines, page 111, records aforesaid:

The STAR LIGHT mining claim, notice of location whereof
 is of record in Book 54 of Mines, page 55, records aforesaid.

IN WITNESS WHEREOF, I have hereunto set my hand and affix-
 ed my Official Seal, this 31st day of December, A. D. 1901.




 County Recorder.

Notice of Mining Location.

LODE CLAIM.

To All Whom It May Concern:

This mining claim, the name of which is the Home Steel Mining Claim, situate on lands belonging to the United States of America, and in which there are valuable mineral deposits, was entered upon and located for the purpose of exploration and purchase by Dr. Moynahan a citizen of the United States of America

(Locator must insert either "a citizen of the United States," or, "who has declared his intention to become a citizen of the United States.")

the undersigned, on the 9th day of June 1901

The length of this claim is 1500 feet, and 9' claim 1200 feet in a southwesterly direction, and 300 feet in a northwesterly direction from the center of the discovery shaft, at which this notice is posted, lengthwise of the claim, together with 300 feet in width of the surface grounds, on each side of the center of said claim. The general course of the lode deposit and premises is from the

northwesterly to the southwesterly

The claim is situated and located in the Walker Mining District, in Yavapai County, in the Territory of Arizona, about 5 miles in a South Easterly direction from Prescott A. T. and 3/4 miles northwesterly from Spruce Mountain and joins Mate Wield Mining Claim and Lyds on the East side and forold that claim

The surface boundaries of the claim are marked upon the ground as follows: Beginning at discovery shaft-

at a point in a northwesterly direction 300 feet from the discovery shaft (at which this notice is posted), being in the center of the North end line of said claim; thence 300 feet to a Monument, being the South East corner of said claim; thence 750 feet to a Monument at the center of the East side line of said claim; thence 750 feet to a Monument, being at the South East corner of said claim; thence 300 feet to a Monument at the center of the South end of said claim; thence 300 feet to a Monument, being at the South West corner of said claim; thence 750 feet to a Monument being at the center of the West side line of said claim; thence 750 feet to a Monument at the North West corner of said claim; thence 300 feet to the place of beginning.

All done under the provisions of Chapter Six, of Title XXXII., of the Revised Statutes of the United States, and of an Act of the General Assembly of Arizona, entitled "An Act Concerning Mines," approved March 20th, 1895, and amended March 2d, 1899. and March 16th, 1901.

Dated and posted on the ground this 9th day of June 1901

Dr. Moynahan
Locator

Tom Allen

TERRITORY OF ARIZONA,

County of..... } ss.

I,....., County Recorder in and for the County and Territory aforesaid, do hereby certify that the within instrument was filed for record at.....o'clock,..... M., on this.....day of.....190..., and duly recorded in Book No..... of.....Records of.....County, Arizona, at pages.....

WITNESS my hand and official seal the day and year first above written.

County Recorder.

Notice of Location.

LODE CLAIM.

W. M. ...
Bonifacio

Dated "January" 1901

Filed and recorded at request of

L. J. ...

July 18: A. D. 1901

at 3:30 o'clock P. M.

Book 39 of ...

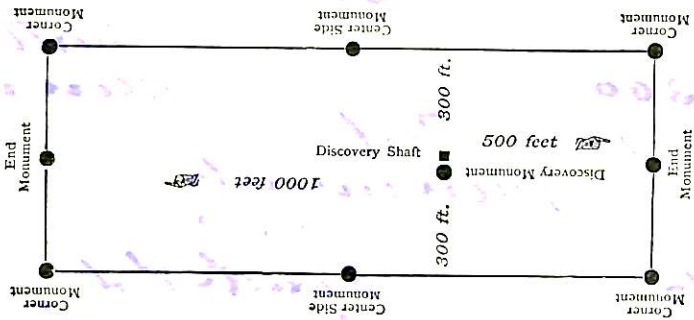
Page 321

RECORDS OF YAVAPAI COUNTY, ARIZONA

By ...
County Recorder.

Deputy Recorder.

THE H. H. MCNEIL CO., PRINTERS, PHOENIX, ARIZONA.



This diagram is to give locator a general idea of plan of location under the new law. The Discovery Shaft can be in the center of claim or any distance from either end desired. In the diagram it is placed 500 feet from one end and 1000 feet from the other. Commence description of claim at a center end monument, giving its distance and direction from center of Discovery Shaft; thence bound the claim in either direction. In description be careful to state locality of claim with reference to some natural object, or permanent monument, as will identify the claim.

By "An Act to Revise and Codify the Laws of the Territory of Arizona," approved March 16, 1901, amendments were made to the old Mining Laws whereby it is not necessary to place "Center Side Monuments" unless locator prefers to do so. No other change was made in Location Notice form.

Notice of Mining Location.

LODE CLAIM.

To All Whom It May Concern:

This mining claim, the name of which is the Opes Mining Claim, situate on lands belonging to the United States of America, and in which there are valuable mineral deposits, was entered upon and located for the purpose of exploration and purchase by Duynabau a locator of the United States of America (Locator must insert either "a citizen of the United States," or, "who has declared his intention to become a citizen of the United States.") the undersigned, on the 21st day of June 1901

The length of this claim is _____ feet, and 0' claim 1000 feet in a Northwesterly direction, and _____ feet in a _____ direction from the center of the discovery shaft, at which this notice is posted, lengthwise of the claim, together with 300 feet in width of the surface grounds, on each side of the center of said claim. The general course of the lode deposit and premises is from the Northwesterly to the Southeasterly

The claim is situated and located in the Wolven Mining District, in Yavapai County, in the Territory of Arizona, about 8 miles in a South Easterly direction from Prescott Arizona located 1 1/4 mile Northwesterly from Spruce Mountain and from Treasure Vault Mining claim on its east side line and joins Treasure Vault No 1 & 2 on their

The surface boundaries of the claim are marked upon the ground as follows: Beginning at the discovery shaft - is on the south end line of this claim.

at a point in a _____ direction _____ feet from the discovery shaft (at which this notice is posted), being in the center of the South end line of said claim; thence 300 feet to a monument, being the South West corner of said claim; thence 750 feet to a monument at the center of the West side line of said claim; thence 750 feet to a monument, being at the North West corner of said claim; thence 300 feet to a monument at the center of the North end of said claim; thence 300 feet to a monument, being at the North East corner of said claim; thence 750 feet to a monument being at the center of the East side line of said claim; thence 750 feet to a monument at the South East corner of said claim; thence 300 feet to the place of beginning.

"North End Line"

All done under the provisions of Chapter Six, of Title XXXII., of the Revised Statutes of the United States, and of an Act of the General Assembly of Arizona, entitled "An Act Concerning Mines," approved March 20th, 1895, and amended March 2d, 1899. and March 16th, 1901.

Dated and posted on the ground this 21st day of June 1901

Witness J. D. Maynabau

Duynabau
Locator

TERRITORY OF ARIZONA, } ss.
County of.....

I,....., County Recorder in and for the County and Territory aforesaid, do hereby certify that the within instrument was filed for record at.....o'clock,..... M., on this.....day of.....190..., and duly recorded in Book No..... of.....Records of.....County, Arizona, at pages.....

WITNESS my hand and official seal the day and year first above written.

.....
County Recorder.

Notice of Location.

LODE CLAIM.

Indexed.

Patented

Dated *July 28th* 190*1*

Filed and recorded at request of

S. Moynahan

A. D. 190*1*

at *7:30 o'clock P.M.*

Book *191-21*

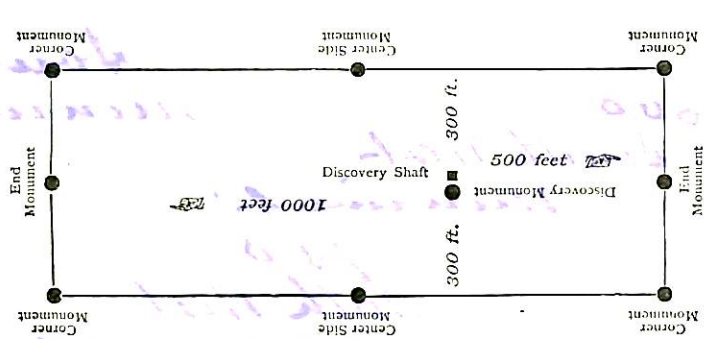
Page *21*

RECORDS OF YAVAPAI COUNTY, ARIZONA

County Recorder.

By *W. R. D. C. W.*
Deputy Recorder.

THE H. H. MCNEIL CO., PRINTERS, PHOENIX, ARIZONA.



This diagram is to give locator a general idea of plan of location under the new law. The Discovery Shaft can be in the center of claim or any distance from either end desired. In the diagram it is placed 500 feet from one end and 1000 feet from the other. Commence description of claim at a center end monument, giving its distance and direction from center of Discovery Shaft; thence bound the claim in either direction. In description be careful to state locality of claim with reference to some natural object, or permanent monument, as will identify the claim.

By "An Act to Revise and Codify the Laws of the Territory of Arizona," approved March 16, 1901, amendments were made to the old Mining Laws whereby it is not necessary to place "Center Side Monuments" unless locator prefers to do so. No other change was made in Location Notice form.

NOTICE OF MINING LOCATION. LODE CLAIM.

TO ALL WHOM IT MAY CONCERN:

This mining claim, the name of which is the Gate View Mining Claim, situate on lands belonging to the United States of America, and in which there are valuable mineral deposits, was entered upon and located for the purpose of exploration and purchase by

Ernest W. Walker a citizen of the United States of Arizona

the undersigned, on the 27th day of March 1901

The length of this claim is 1500 feet, and 0 claim 300 feet, [We or I] 800 feet in a northerly direction, and 800 feet in a southerly direction from the center of the discovery shaft, at which this notice is posted, lengthwise of the claim, together with three hundred (300) feet in width of the surface grounds, on each side of the center of said vein. The general course of the lode deposit and premises is from the northerly to the southerly.

The claim is situated and located in the Walker Mining District, in Yavapai County, in the Territory of Arizona, about 8 1/2 miles southeasterly in a Prescott A.T. 1/2 mile direction from north of Horse Mountain

The surface boundaries of the claim are marked upon the ground as follows: Beginning at a monument of stones at a point in a northerly direction 700 feet from the discovery shaft (at which this notice is posted), being in the center of the north end line of said claim; thence easterly 300 feet to a monument of stones, being the northeast corner of said claim; thence southerly 1500 feet to a monument of stones, being at the southeast corner of said claim; thence westerly 300 feet to a monument of stones at the center of the south end of said claim; thence westerly 300 feet to a monument of stones, being at the southwest corner of said claim; thence northerly 1500 feet to a monument of stones, being the northwest corner of said claim; thence easterly 300 feet to the place of beginning.

All done under the provisions of Chapter Six, of Title XXXII, of the Revised Statutes of the United States, and of an Act of the General Assembly of Arizona, entitled "An Act Concerning Mines," approved March 20th, 1895, and amended March 2d, 1899 and March 16th, 1901.

Dated and posted on the ground this 27th day of March 1901

Witness: Jerry O. Hill

Ernest W. Walker
Locator

Handwritten signature

Gracie Oliver

Subject

D. Mayhew

Compared

Marked

Manuscript; 1901

REPORTED AT REQUEST OF

John Mayhew

At 1150 o'clock

In Book 39 of Minutes

Pages 192

Records of Yavapai County, Arizona

P. J. Purdy

County Clerk

By J. J. Sullivan

PD 5700 mic camera

Notice of Mining Location.

LODE CLAIM.

To All Whom It May Concern:

This mining claim, the name of which is the Treasure Vault Mining Claim, situate on lands belonging to the United States of America, and in which there are valuable mineral deposits, was entered upon and located for the purpose of exploration and purchase by Smognaban a citizen of the United States of America

(Locator must insert either "a citizen of the United States," or, "who has declared his intention to become a citizen of the United States.") the undersigned, on the 21st day of May 1901

The length of this claim is 1500 feet, and 1 claim 1200 feet in a Northerly direction, and 300 feet in a Southerly direction from the center of the discovery shaft, at which this notice is posted, lengthwise of the claim, together with 300 feet in width of the surface grounds, on each side of the center of said claim. The general course of the lode deposit and premises is from the Northerly to the Southerly

The claim is situated and located in the Walker Mining District, in Yavapai County, in the Territory of Arizona, about 8 miles in a South Easly direction from Prescott A. T. 1 1/2 miles Northerly from Spence Mountain. This claim Jones the Treasure Vault No 1 Mining Claim on its North End Line

The surface boundaries of the claim are marked upon the ground as follows: Beginning at discovery shaft

at a point in a Southerly direction 300 feet from the discovery shaft (at which this notice is posted), being in the center of the South end line of said claim; thence 300 feet to a Monument, being the South West corner of said claim; thence 750 feet to a Monument at the center of the West side line of said claim; thence 750 feet to a Monument, being at the North West corner of said claim; thence 300 feet to a Monument at the center of the North end of said claim; thence 300 feet to a Monument, being at the North East corner of said claim; thence 750 feet to a Monument, being at the center of the East side line of said claim; thence 750 feet to a Monument at the South East corner of said claim; thence 300 feet to the place of beginning.

All done under the provisions of Chapter Six, of Title XXXII., of the Revised Statutes of the United States, and of an Act of the General Assembly of Arizona, entitled "An Act Concerning Mines," approved March 20th, 1895, and amended March 2d, 1899, and March 16th, 1901.

Dated and posted on the ground this 21st day of May 1901

Smognaban
Locator

County of..... } ss.

I,....., County Recorder in and for the County and

Territory aforesaid, do hereby certify that the within instrument was filed for record at.....o'clock,..... M.,

on this.....day of.....190..., and duly recorded in Book No.....

of.....Records of.....County, Arizona, at pages.....

WITNESS my hand and official seal the day and year first above written.

County Recorder.

3019

Tanner Vault

"I hereby certify that the within instrument was filed for record at.....o'clock,..... M., on this.....day of.....190..., and duly recorded in Book No..... of.....Records of.....County, Arizona, at pages....."

Notice of Location.

LODE CLAIM.

Discovery Shaft
1000 feet

Dated March 1, 1901

Filed and recorded at request of

W. J. McMahon

A. D. 1901

at 1:30 o'clock P. M.

Book 29 of Mining

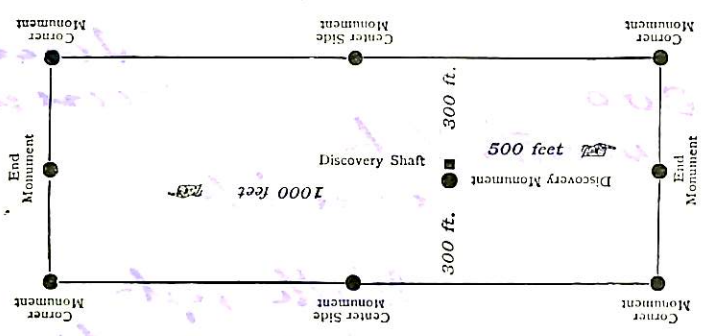
Pages 326

RECORDS OF YAVAPAI COUNTY, ARIZONA

County Recorder.

By W. J. McMahon Deputy Recorder.

THE H. H. MCNEIL CO., PRINTERS, PHOENIX, ARIZONA.



This diagram is to give locator a general idea of plan of location under the new law. The Discovery Shaft can be in the center of claim or any distance from either end desired. In the diagram it is placed 500 feet from one end and 1000 feet from the other. Commence description of claim at a center end monument, giving its distance and direction from center of Discovery Shaft; thence bound the claim in either direction. In description be careful to state locality of claim with reference to some natural object, or permanent monument, as will identify the claim.

By "An Act to Revise and Codify the Laws of the Territory of Arizona," approved March 16, 1901, amendments were made to the old Mining Laws whereby it is not necessary to place "Center Side Monuments" unless locator prefers to do so. No other change was made in Location Notice form.

Notice of Mining Location.

LODE CLAIM.

To All Whom It May Concern:

This mining claim, the name of which is the Treason Vault No. 1 Mining Claim, situate on lands belonging to the United States of America, and in which there are valuable mineral deposits, was entered upon and located for the purpose of exploration and purchase by Dr. J. W. Draynabauer a citizen of the United States of America

(Locator must insert either "a citizen of the United States," or, "who has declared his intention to become a citizen of the United States.") the undersigned, on the 21st day of May 1901

The length of this claim is 1500 feet, and 9' claim 1400 feet in a Northwesterly direction, and 100 feet in a Southerly direction from the center of the discovery shaft, at which this notice is posted, lengthwise of the claim, together with 300 feet in width of the surface grounds, on each side of the center of said claim.

The general course of the lode deposit and premises is from the Northwesterly to the Southerly

The claim is situated and located in the Walker Mining District, in Yavapai County, in the Territory of Arizona, about 5 miles in a South Easterly direction from Burcott A. T., and 1 mile Northwesterly from Spruce Mountain. Acad. Jones the Treason Vault Mining Claim on its east line and Treason Vault No. 1 on its west line

west side line

The surface boundaries of the claim are marked upon the ground as follows: Beginning at discovery shaft

at a point in a Southerly direction 100 feet from the discovery shaft (at which this notice is posted), being in the center of the South end line of said claim; thence 300 feet to a Monument, being the South West corner of said claim; thence 750 feet to a Monument at the center of the West side line of said claim; thence 750 feet to a Monument, being at the North West corner of said claim; thence 300 feet to a Monument at the center of the North end of said claim; thence 300 feet to a Monument, being at the North East corner of said claim; thence 750 feet to a Monument being at the center of the East side line of said claim; thence 750 feet to a Monument at the South East corner of said claim; thence 300 feet to the place of beginning.

All done under the provisions of Chapter Six, of Title XXXII., of the Revised Statutes of the United States, and of an Act of the General Assembly of Arizona, entitled "An Act Concerning Mines," approved March 20th, 1895, and amended March 2d, 1899. and March 16th, 1901.

Dated and posted on the ground this 21st day of May 1901
Dr. J. W. Draynabauer
Locator

3022 ✓
Indexed
3022 ✓
Indexed

I,....., County Recorder in and for the County and Territory aforesaid, do hereby certify that the within instrument was filed for record at.....o'clock,..... M., on this.....day of.....190..., and duly recorded in Book No..... of.....Records of.....County, Arizona, at pages.....

WITNESS my hand and official seal the day and year first above written.

..... County Recorder.

Notice of Location.

LODE CLAIM.

Discovery Monument
Center Side Monument
End Monument

Dated May 11 1901

Filed and recorded at request of

L. Moynahan
July 18th A. D. 1901
Priz Soclock P.M.

Book 1997

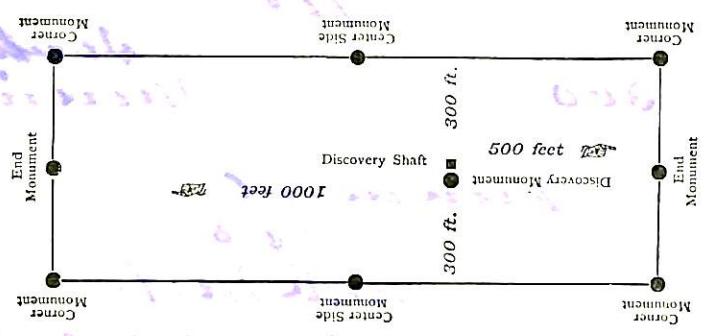
Pages 271

RECORDS OF YAVAPAI COUNTY, ARIZONA.

P. J. Farley
County Recorder.

By C. R. Dicus
Deputy Recorder.

THE H. H. MCNEIL CO., PRINTERS, PHOENIX, ARIZONA.



This diagram is to give locator a general idea of plan of location under the new law. The Discovery Shaft can be in the center of claim or any distance from either end desired. In the diagram it is placed 500 feet from one end and 1000 feet from the other. Commence description of claim at a center end monument, giving its distance and direction from center of Discovery Shaft; thence bound the claim in either direction. In description be careful to state locality of claim with reference to some natural object, or permanent monument, as will identify the claim.

By "An Act to Revise and Codify the Laws of the Territory of Arizona," approved March 16, 1901, amendments were made to the old Mining Laws whereby it is not necessary to place "Center Side Monuments" unless locator prefers to do so. No other change was made in Location Notice form.

Notice of Mining Location.

34

LODE CLAIM.

To All Whom It May Concern:

This mining claim, the name of which is the Treasure Vault No 2 Mining Claim, situate on lands belonging to the United States of America, and in which there are valuable mineral deposits, was entered upon and located for the purpose of exploration and purchase by Smoyr Alban a citizen of the United States of America

(Locator must insert either "a citizen of the United States," or, "who has declared his intention to become a citizen of the United States.")
the undersigned, on the 21st day of May 1901

The length of this claim is 1500 feet,
and 1 claim 1400 feet
in a Northwesterly direction, and 100
feet in a Southerly direction from
the center of the discovery shaft, at which this notice is posted, lengthwise of the claim, together
with 300 feet in width of the surface grounds, on each
side of the center of said claim. The general course of the lode deposit and premises is from the

Northwesterly to the Southerly
The claim is situated and located in the Walker Mining District, in

Yavapai County, in the Territory of Arizona, about 8 Miles
in a South Easterly direction from Prescott A.T. and
1 mile Northwesterly from Spence Mountain

This claim lies between Vault No 1 Mining claim and
the Bonanza Mining and June House Steep Mining

The surface boundaries of the claim are marked upon the ground as follows: Beginning at
discovery shaft

at a point in a Southerly direction 100 feet from
the discovery shaft (at which this notice is posted), being in the center of the South
end line of said claim; thence 300 feet to a monument
being the South West corner of said claim; thence
750 feet to a monument at the center of
the West side line of said claim; thence 750
feet to a monument, being at the North West corner of said
claim; thence 300 feet to a monument
at the center of the North end of said claim; thence 300
feet to a monument, being at the North East
corner of said claim; thence 750 feet to a monument
being at the center of the East side line of said claim;
thence 750 feet to a monument at
the South East corner of said claim; thence 800
feet to the place of beginning.

All done under the provisions of Chapter Six, of Title XXXII., of the Revised Statutes of
the United States, and of an Act of the General Assembly of Arizona, entitled "An Act Concern-
ing Mines," approved March 20th, 1895, and amended March 2d, 1899. and March 16th, 1901.

Dated and posted on the ground this 21st day of May 1901
Smoyr Alban
Locator

This claim lies between Vault No 1 Mining claim and the Bonanza Mining and June House Steep Mining

TERRITORY OF ARIZONA,

County of..... } ss.

I,....., County Recorder in and for the County and Territory aforesaid, do hereby certify that the within instrument was filed for record at.....o'clock,..... M., on this.....day of.....190..., and duly recorded in Book No..... of.....Records of.....County, Arizona, at pages.....

WITNESS my hand and official seal the day and year first above written.

..... County Recorder.

Notice of Location.

LODE CLAIM.

Dated July 18 1901

X Filed and recorded at request of

J. J. McMahon

July 18, A. D. 1901
at 3:30 o'clock P. M.

Book 374

Pages 330

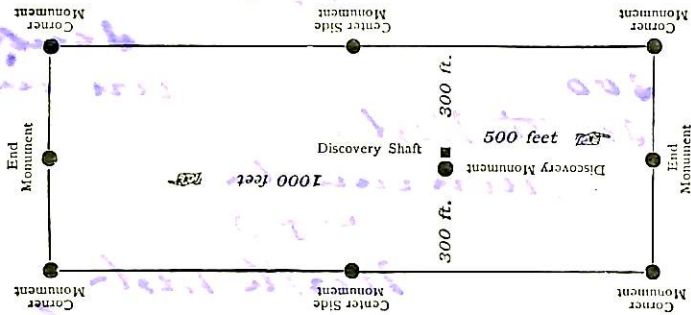
RECORDS OF YAVAPAI COUNTY, ARIZONA.

County Recorder.

By C. P. Deane

Deputy Recorder.

THE H. H. McNEIL CO., PRINTERS, PHOENIX, ARIZONA.



This diagram is to give locator a general idea of plan of location under the new law. The Discovery Shaft can be in the center of claim or any distance from either end desired. In the diagram it is placed 500 feet from one end and 1000 feet from the other. Commence description of claim at a center end monument, giving its distance and direction from center of Discovery Shaft; thence bound the claim in either direction. In description be careful to state locality of claim with reference to some natural object, or permanent monument, as will identify the claim.

By "An Act to Revise and Codify the Laws of the Territory of Arizona," approved March 16, 1901, amendments were made to the old Mining Laws whereby it is not necessary to place "Center Side Monuments" unless locator prefers to do so. No other change was made in Location Notice form.

from valid...

Indexed

Completed

(4-687.)

Surveyor General's Certificate of Approval of Field Notes and Survey of Mining Claim.

Department of the Interior,

Office of U. S. Surveyor General,

Phoenix, Arizona

May 26, 1902

I, U. S. Surveyor General for *the District of Arizona*,

do hereby certify that the foregoing and hereto attached Field Notes and Return of the

Survey of the Mining Claim of *Red Rock Mining Company*

....., known as the

situate in *Sassayumpon or Walker* mining district,

Yavapai County, *Arizona*,

in Section *30*, Township No. *13 N*, Range No. *1 West*

....., designated as Survey No. *1026*

executed by *William A. Merritt*, U. S. Deputy Mineral

Surveyor, *Jan 6th & 7th*, 1902, under my instructions dated

Jan 3rd, 1902, have been critically examined and the

necessary corrections and explanations made, and the said Field Notes and Return, and

the Survey they describe, are hereby approved. A true copy of the copy of the location

certificate filed by the applicant for survey is included in the field notes.

Hugh Stacey

U. S. Surveyor General for *Arizona*

*Victor
Sun Light
Star Light
Stone Lick
Honey
Waste View
Crown Vault
Brown Vault
Green Vault*

W. H. MERRITT,

CIVIL ENGINEER.

REAL ESTATE AND LOAN AGENT.

123 SOUTH CORTEZ STREET.

JAN 15 1904

PRESCOTT, ARIZONA, Jan. 14th. 1904

Mr. Frank S. Ingalls.
U.S. Sur. General.
Phoenix, Arizona.

In re improvements on mineral survey No. 1626,
Victor and eight other lodes. It is the intention of the claimants
to develop all the claims with one system of workings connected
with shaft No. one on Victor lode.
The ledges on the Victor and Treasure Vault locations are tracable
by the croppings —

Yours Truly.


U.S. Dep. Min'l. Surveyor.

Prescott, Arizona, Jan. 14 th. 1904

Mr. Frank S. Ingalls,
U.S. Surveyor General,
Phoenix, Arizona.

In re improvements on mineral survey No. 1626, Victor and eight other lodes, it is the intention of the claimants to develop all the claims with one system of workings connected with shaft No. 1, on the Victor lode.

The ledges on the Victor and Treasure Vault locations are tracable by the croppings.

W. H. Merritt

U.S. Dep. Min'l Surveyor.

oooooooooooooooooooooooooooo

OFFICE OF THE U. S. SURVEYOR GENERAL.

Phoenix, Arizona, Jan. 18, 1904.

In addition to the Surveyor General's certificate, dated May 26, 1902, furnished with the field notes of the survey of the Victor et al lode mining claims, survey No. 1626, I, Frank S. Ingalls, U.S. Surveyor General for the District of Arizona, do now further certify, that the character of shaft No. 1 on the Victor lode is such, as is termed a general working shaft, from which all the claims in the group can be most advantageously and economically worked, and a portion of the value of said shaft can properly be credited to the various claims embraced in the survey.

Frank S. Ingalls
U. S. Surveyor General.

SURPRISE
Sec. N^o 691

PEORIA
unsurveyed.

UNCLE JOE
unsurveyed.

VICTOR

SUNLIGHT

STAR LIGHT

GRATE VIEW

TREASURE VAULT N^o 1

TREASURE VAULT N^o 2

HOME STEAD

Scale 300 FT to One Inch

1/4 Sec Cor
Sec 30 T. 13 N. R. 1 W
Sec 31 T. 13 N. R. 1 W

