

**M  
S  
-**

**0**

**1**

**7**

**5**

**2**

*Recd. 1/22/03*

*copied and  
2/19/2003*

(4-683.)

Mineral Survey No. 1752

Lot No. \_\_\_\_\_

Prescott Land District.

FIELD NOTES

OF THE SURVEY OF THE MINING CLAIM OF

The Bed Rock Mining Co

KNOWN AS THE

Fire Plau, Minnie, Pleasant View, Elvira, Still  
and Gold Trail. Yavapai Mining District,

Yavapai County, Arizona

Sections 25 & 30 Township 13 N, Range 17 2W

Surveyed under instructions dated Jan 10th, 1903

*Jan 12th 1902*  
*Sept 3rd 1894*  
*Mar 10th 1901*  
*Feb 21st 1901*  
*Jan 12th 1900*  
*Nov 22nd 1894*  
by William A Merritt  
U. S. Deputy Mineral Surveyor

Claim located \_\_\_\_\_, 1

Survey commenced Jan 12th, 1903

Survey completed " 14th, 1903

6-101

Address of Claimant  
Geo Wood, Atty  
Prescott Arizona

# PRELIMINARY OATHS OF ASSISTANTS IN SURVEY OF MINING CLAIM.

WE, C. W. Sauer and B. L. Smith,  
do solemnly swear that we will well and faithfully execute the duties of chain carriers;  
that we will level the chain upon even and uneven ground and plumb the tally-pins,  
either by sticking or dropping the same; that we will report the true distance to all  
notable objects, and the true length of all lines that we assist in measuring, to the best  
of our skill and ability, and in accordance with instructions given us, in the survey of  
the Mining Claim of The Red Rock Mining Co.,  
known as the  
Pix Place, Mummy, Pleasant View, Elmer, Still & Gold Trail  
situate in Assayampa mining district,  
Yavapai County, Arizona,  
in Sections 25 & 30, Township No. 13 N., Range No. 1 & 2 W.

C. W. Sauer, Chainman.  
B. L. Smith, Chainman.

Subscribed and sworn to by the above-named persons before  
me this 12<sup>th</sup> day of January, 181903

W. H. Merritt  
My Commission Expires July 10<sup>th</sup> 1905 Notary Public

I, \_\_\_\_\_, do solemnly swear that I will well and  
truly perform the duties of axeman, in the establishment of corners and other duties,  
according to instructions given me and to the best of my skill and ability, in the survey  
of the Mining Claim of \_\_\_\_\_

known as the \_\_\_\_\_,  
more fully described in the preceding affidavit.

\_\_\_\_\_, Axeman.

Subscribed and sworn to by the said \_\_\_\_\_  
before me this \_\_\_\_\_ day of \_\_\_\_\_,  
18 \_\_\_\_\_.

I, \_\_\_\_\_, do solemnly swear that I will  
well and truly perform the duties of flagman, in the establishment of corners and other  
duties, according to instructions given me and to the best of my skill and ability, in the  
survey of the Mining Claim of \_\_\_\_\_

known as the \_\_\_\_\_,  
more fully described in the preceding affidavit.

\_\_\_\_\_, Flagman.

Subscribed and sworn to by the said \_\_\_\_\_  
before me this \_\_\_\_\_ day of \_\_\_\_\_,  
18 \_\_\_\_\_.

Survey No. 1752. Fire Place Lode

Feet

Beginning at Cor. No.1  
 Identical with the S.W.Cor. of the loc.and Cor.No.6  
 Minnie lode of this Sur.  
 A Porphyry stone 8X10X26 ins. set 14 ins.in the ground,  
 Chiseled 1,F-P.6-M-1752 with mound of stones.Whence:  
 Cor.to Secs.25,26,35 & 36 T.13 N.R.2 W Brs.S 78°.48'W  
 5260.8 feet.  
 Cor. No.4 Alec.Thompson lode Sur. No.1549 brs.S 89°.00'E  
 103.8 feet.  
 No Other bearings available.

Thence S 89°.00'E  
 Va.14°.E

103.8 Cor.No.4 Alec.Thompson Sur.No.1549.  
 120.5 Intersect section line between secs.No.25 T.13 N.R.2 W  
 and 30 T.13 N.R.1 W at North 1009.4 ft. from sec.Cor.  
 and South 1630.6 ft. from 1 / 4 sec Cor.  
 300 To Mon.S.E.C.  
 551 To Cor. No.2

Identical with the Cor. of the loc.  
 A Porphyry stone 8X10X24 ins.set 12 ins.in the ground,  
 with mound of stones,Chiseled 2-F-P-1752.  
 No bearings available.

Thence N 4°.25'W  
 Va.14°.E

797.8 To Cor. No. 3  
 Identical with the cor.of the loc.and with Cor. No.4  
 Sur.No.1535 Mid Night Test lode.  
 A Syenite stone showing 5X12X14 ins,above the ground,  
 with mound of stones,chiseled 3-F-P-1752 on the side  
 facing this lode.  
 No bearings available.

Thence N 12°.10'W  
 Va.14°.E

95.6 To cor.No.4  
 Identical with the Cor. of the loc.  
 A Porphyry stone 8X10X24 ins set 12 ins. in the ground,  
 with mound of stones,chiseled 4-F-P-1752.  
 No bearings available.

Thence N 89°.00'W  
 Va.14°.E

50. To Cor.No.5  
 Identical with the Cor.of the loc.  
 Syenite stone 5X9X24 ins.set 12 ins. in the ground,  
 with mound of stones,chiseled 5-F-P-1752.Whence:  
 Cor.No.5 Minnie lode of this sur.bears N25°.29'E 79.7ft.  
 No other bearings available.

Thence S 25°.29'W  
 Va.14°.E

695 Intersect sec.line between sections 25 & 30 T.13 N.  
 R.1 & 2 W at North 1264.3 from sec.cor.and South  
 1375.7 from 1 / 4 sec.Cor.  
 975 To Cor.No.1 the place of beginning.

MINNIE LODGE

Beginning at Cor.No.1  
 Identical with the S.W.Cor.of the loc.  
 A Porphyry stone 6X8X24 ins,set 12 ins.in the ground,  
 with mound of stones,chiseled 1-M-1752 Whence:  
 Cor. to Secs.25,26,35 and 36 T.13 N.R.2 W Brs.  
 S 74°.52'W 4769.2 feet.  
 No bearings available.

Feet	Thence N 40°00'E Va. 14°E
590	To Cor. No. 2 Identical with the Cor. of the loc. on line 3-4 Grand View lode - Sur. 1849 A Porphyry stone 6X10X26 ins. set 14 ins. in the ground, with mound of stones, chiseled 2-M-1752. No bearings available.
692.12 <del>685.3</del>	Thence N 25°30'E Va. 14°E Intersect sec. line between secs. 25 and 30 T. 13 N. R. 1 & 2 W. at North <del>2500.0</del> from sec. cor. and South <del>350.0</del> from 1 / 4 sec cor.
760	Cor. No. 3 Sur. No. 1549 Grand View lode. intersect line 2-1 Pleasant View lode of this Sur. at N 89° W 216.3 from Cor. No. 2
862.6	To Cor. No. 3 Identical with the Cor. of loc. A Porphyry stone 6X8X24 ins. set 12 ins in the ground, with mound of stones, chiseled 3-M-1752. No bearings available.
197.3	Thence S 60°45'E Va. 14°E To Cor. No. 4 Identical with Cor. No. 2 of Pleasant View lode of this Sur. A Porphyry stone 10X10X26 ins. set 13 ins. in the ground, with mound of stones, chiseled 4-M-P-V-1-1752. whence: Cor. of loc. brs. S 60°45'E 270 feet. No bearings available.
415.6	Thence S 12°10'E Va 14°E To cor. No. 5 Identical with E. side Cr. mon. of the loc. A Syenite stone 5X9X24 ins. set 12 ins. in the ground, with mound of stones, chiseled, 5-M-1752 Whence: Cor. No. 5 Fire Place lode of this Sur. brs. S 25°29'W 79.7 feet. No other bearings available.
79.7 774.7	Thence S 25°29'W Va. 14°E Cor. No. 5 Fire Place lode of this Sur. Intersect sec. line between secs. 25 and 30 T. 13 N. R. 1 & 2 W. at North 1264.3 from sec. Cor. & South 1375.7 from 1 / 4 sec. Cor.
1054.7	To Cor. No. 6 Identical with the Cor. of the loc. and with Cor. No. 1 of Fire Place lode of this Sur. Herein before described. No bearings available.
161.2	Thence N 89°00'W Va. 14°E To Cor. No. 7 Identical with the Cor. of loc. and with Cor. No. 1 Sur. 1549 Alec. Thompson lode. A Porphyry stone showing 4X8X12 ins. above the ground, with mound of stones, chiseled 7-M-1752 on the side facing this lode. No bearings available.
153.3 305.3	Thence N 60°45'W Va. 14°E Mon. S. E. C. Intersect line 3-4 Sur. No. 1549 Grand View lode at N 25°30'E 159.1 ft. from Cor. No. 4

Feet.  
453.3

To Cor. No.1 the place of beginning.

Pleasant View Lode.

Beginning at Cor. No.1  
Identical with the Cor.of loc.and with Cor.No.4 Stull  
lode of this sur.and Cor. No.2 Sur.No.1549 Grand View lode  
A Porphyry stone showing 10X12X12 ins.above the ground,  
with mound of stones chiseled 4-S.1-P-V-1752 Whence;  
Cor.to secs.25,26,35 & 36 T.13 N.R.2 W.Brs.S 64°.31'W  
5555.5 feet.  
No bearings available.

Thence S 89°.00'E  
Va.14°.E

213.3

Mon.S.E.C.

~~264.8~~  
~~207.8~~

Intersect sec.line between secs.25 & 30 T.13.N.R.1 &  
2 W.at North 2374.5 ft.from sec.Cor.and South 265.5ft.  
from 1 / 4 sec.Cor.

297

Cor.No.3 Sur.No.1549 Grand View lode. *intersect line 1-3 minnie, at*

513.3

To Cor. No.2

Identical with the Cor. of the loc.and with Cor.No.4  
Minnie lode of this Sur.hereinbefore described.  
No bearings available.

Thence N 12°.10'W  
Va.14°.E

584.5

To Cor.No.3

Identical with Cor.of the loc.and with Cor.No.4  
Dixie lode and Cor.No.3 Mid Night Test lode Sur.No.  
1535  
A Syenite stone showing 3X8X10 ins. above the ground,  
with mound of stones,Chiseled 3-P-V-1752 on the side fac-  
eing this lode.  
No bearings available.

Thence N 32°.21'W  
Va.14°.E

~~253~~  
~~203~~

Intersect sec.line between secs. 25 and 30 T.13.N.R.  
1 & 2 W at North ~~424.9~~ ft. from 1 / 4 sec. Cor. and  
South ~~215.5~~ ft. from sec.Cor.

356.3

To Cor.No.4

A Syenite stone 8X11X24 ins.set 12 ins. in the ground,  
with mound of stones,chiseled 4-P-V-1752 Whence:  
Cor.of loc.brs. S89°.E 200 ft.  
A X.B.R.4-P-V-1752 chiseled on rock in place brs.  
N 89°.00'W 7.7 feet.  
No other bearings available.

Thence N 89°.00'W  
Va.14°.E

50

To Cor.No.5

Identical with the Cor.of loc.  
A Syenite stone 4X10X24 ins.set 12 ins.in the ground,  
with mound of stones,chiseled 5-P-V-1752 Whence:  
A X.B.R.5-P-V-1752 chiseled on rock in place brs.  
S 89°.00'E 42.3 ft.  
Cor.No.4 Elvera lode of this Sur.brs.N 9°.49'E 62.6 ft.

Thence S 9°.49'W  
Va.14°.E

877.1

To Cor.No.1 the place of beginning.

*S. 20° 30' W, 1026 ft. from Cor. 3*

(4)

## Elvera lode.

Feet.		
	<p>Beginning at Cor. No.1            Identical with the S.W. Cor. of loc. and with Cor. No.3            of Stull and Gold Trail lodes of this Sur.            A Porphyry stone 10X12X24 ins. set 12 ins. in the ground,            with mound of stones, chiseled, 3-G-T.3-S.1-E-1752. Whence:            Cor. to Secs 25, 26, 35 and 36 T.13 N.R.2 W Brs. S 58°.19'W            5500.8 feet.            No bearings available.</p>	
		<p>Thence N 5°.49'E            Va.14°.E</p>
373 531	<p>Cor. No.4 Gold Trail lode of this Sur.            To Cor. No.2            Identical with the Cor. of the loc. and with Cor. No.4            Sur. No.1572 Cornucopia lode.            A Granite stone showing 6X10X12 above the ground, with            mound of stones, chiseled 2-E-1752. Whence:            A.X.B.R.2-E-1752 chiseled on rock in place brs. N11°.44'E 9.6ft.            No other bearings available.</p>	
		<p>Thence N 8°.13'W            Va.14°.E</p>
716.2	<p>To Cor. No.3            Identical with Cor. of loc.            A Porphyry stone 6X8X24 ins. set 12 ins. in the ground,            with mound of stones, chiseled 3-E-1752            No bearings available.</p>	
		<p>Thence S 33°.52'E            Va.14°.E</p>
500 974.4	<p>Mon. N.E.C.            To Cor. No.4            Identical with Cor. of loc.            A Syenite stone 8X12X26 ins. set 13 ins. in the ground,            with mound of stones, chiseled 4-E-1752            No bearings available.</p>	
		<p>Thence S 9°.49'W            Va.14°.E</p>
62.6 939.7	<p>Cor. No.5 of Pleasant View lode of this Sur.            To Cor. No.5            Identical with the Cor. of loc. and with Cor. No.4 Stull            lode of this Sur. and Cor. No.2 of Sur. No.1549 Grand            View lode hereinbefore described.            No bearings available.</p>	
		<p>Thence N 33°.52'W            Va.14°.E</p>
300 600	<p>Mon. S.E.C.            To Cor. No.1 the place of beginning.</p>	
	<p>Stull lode.            Beginning at Cor. No.1            A Porphyry stone 8X10X26 ins. set 13 ins. in the ground,            with mound of stones, chiseled, 1-S-1752. Whence:            Cor. to secs. 25, 26, 35 and 36 T.13 N.R.2 W brs. S 74°.34'W            4481.6 feet.            Cor. of loc. brs. N 33°.52'W 400 ft.            Cor. No.4 Sur. No.1549 <del>Contention</del> lode brs. S 6°.16'E            155.2 ft.</p>	
		<p>Thence N 6°.16'W            Va.14°.E</p>
666.7	<p>To Cor. No.2            Identical with Cor. No.2 of Gold Trail lode of this Sur.            and with Cor. No.3 Sur. No.1549 <del>Contention</del> lode.            A Syenite stone showing 5X12X12 ins. above the ground,            with mound of stones chiseled, 2-G-T.2-S-1752            No bearings available.</p>	

(5)

Survey No 1752

Feet	Thence N 22°.46'E Va.14°.E	
750 1123.6	Mon.W.S.C. To Cor.No.3. Identical with Cor.of loc. and with Cor.No.3 Gold Trail and l Elvera lodes of this sur.hereinbefore described.	
300 600	Thence S 33°.52'E Va.14°.E Mon.N.E.C. To Cor.No.4. Identical with the Cor.of the loc.and Cor.No.5 Elvera, l Pleasant View lodes of this Sur.and Cor.No.2 Sur.No 1549 Grand View lode,hereinbefore described.	
700 1410.7	Thence S 28°.18'W Va.14°.E Mon.E.S.C. To Cor.No.5 Identical with Cor.of loc. A Porphyry stone 6X8X26 ins.set 14 ins. in the ground, with mound of stones,chiseled,5-S-1752.whence: Cor.No.1 Sur.No.1549 Grand View lode brs.S28°.18'W 125.4ft. No bearings available.	
50	Thence N33°.52'W Va.14°.E To Cor.No.1 the place of beginning.	

Gold Trail Lode.

Beginning at Cor.No.1  
 Identical with the S.W.Cor.of loc.and with Cor.No.2  
 Sur.No.1549 ~~Contention~~ <sup>Contention</sup> lode. ~~Contention~~  
 A Syenite stone 4X12X24 ins. set 12 ins. in the ground,  
 with mound of stones,chiseled 1-G-T-1752 Whence:  
 Cor to Sects.25,26,35 and 36 T.13 N.R.2 W.brs.S 64°.49'W  
 4108.8feet.  
 No bearings available.

Thence N 78°.45'E  
 Va.14°.E

300  
538  
Mon.S.E.C.  
To Cor.No.2  
Identical with the Cor.of loc.and with Cor.No.2 <sup>Stull</sup>  
 lode of this Sur.and Cor.No.3 of Sur.No.1549 ~~Contention~~  
 lode,hereinbefore described.  
 No bearings available.

Thence N 22°.46'E  
 Va 14°.E

750  
1123.6  
Mon.E.S.C.  
To Cor.No.3  
Identical with Cor. of loc.and with Cor.No.3 Stull lode  
 of this Sur.hereinbefore described.  
 No bearings available.

Thence N 5°.49'E  
 Va.14°.E

373  
To Cor.No.4  
Identical with cor.of loc.  
 A Syenite stone 7X9X24 ins.set 12 ins.in the ground,  
 with mound of stones,chiseled,4-G-T-1752.  
 No bearings available.

Thence S 78°.45'W  
 Va.14°.E



Feet  
250  
550  
  
  
  
  
  
  
  
750  
1478.4

Mon.N.E.C.  
To Cor.No.5.  
Identical with the Cor.of loc.  
A Porphyry stone 6X8X24 ins.set 12 ins. in the ground,  
with mound of stones,chiseled,5-G-T-1752  
No bearings available.

Thence S 18°.10'W  
Va.14°.E

Mon.W.S.C.  
To Cor.No.1 the place of beginning.

AREA.

Total and net area Fire Place lode.....	6.237 Acres.
Total area Minnie lode.	14.889 Acres
Area in conflict with Pleasant View lode of this sur.....	0.231 Acres.
Are in conflict with Sur,No.1549 Grand View lode. ....	0.982 Acres.
Net area Minnie lone.....	14.889 "
Total area Pleasant View lode... less area in conflict with Minnie lode of this Sur.....	6.428 acres. 0.231 "
Net area Pleasant View lode.....	6.197 "
Total and net area of Elvera lode.....	<del>18.568</del> "
" " " " " Stull " ...	13.478 "
" " " " " Gold Trail lode.....	17.484 "
Net area of lode claim .....	<u>72.093</u> "
	68.959

LOCATION.

This claim is located in sections 25 and 30 T.13 N.  
R.1 & 2 W.G.& S.R.B.& M.Yavapai County Arizona.

*Havasupai Mining District*

ADJOINING CLAIMS.

This claim is bounded on the North and East by Sur.No.  
1535 Dixie and Mid-Night-Test lodes and Sur.No690  
Nevada lode and U.S.Land.On the South by Sur.No.1549  
Contest,Grand View,Alec Thompson and Swartzman lodes.  
and U.S.Land.On the West,by U.S.Land and Sur.No.1572  
Cornucopia lode.

LEDGES.

Ledge on Fire Place lode brs,N11°.30'E 900 ft. from Mon.  
at S.E.C.  
Ledge on Minnie lode brs. N 27°.35'E 1438 ft.from mon.  
at S.E.C.  
Ledge on Pleasant View brs. *Extends from cor. no.4 in  
a southerly direction to S.E.C. S0°54'E, 867.2 ft.*  
Ledge on Elvera brs.N 3°.25'E 1065 ft. from mon.at  
South End.C.  
Ledge on Stull lode brs. *from cor. no.1 in a northerly  
direction to the north end center. N. 20°4'E. 1543.3 ft.*  
Ledge on Gold Trail brs.N 18°.10'E 1478.4 ft. from  
mon.at S.E.C.

EXPENDITURE OF FIVE HUNDRED DOLLARS.

I certify that the value of the labor and improvements  
upon this claim,placed thereon by the claimants and  
their grantors, is not less than five hundred dollars, *for each loc.*  
and that said improvements consist of:

Fire Place Lode.  
No.1 Shaft the cr. of which brs.N49°.E 75 ft. from  
S.E.C.4X6X10 ft.deep. Value \$50.00  
No.2 Shaft the cr. of which brs.N49°.E 115 ft. from  
S.E.C.4X6X10 ft.deep, Value ..... \$50.00  
&450.00 of the work in No.3 shaft Minnie lode  
is credited to this lode. 450.00

(7)

Minnie Lode.

No.1 Tunnel th mouth of which brs.N 58° E 400 ft. from  
Cor.No.2 5X7X60 ft.long, course North Value \$480.00  
\$450.00 of the work in this tunnel is credited to  
Pleasant View lode.

No.2 Shaft the Cr. of which brs.S18°.50'E245 ft. from  
Cor.No.2 4X6X10 ft.deep Value \$50.00

No. 3 Shaft.the cr. of which brs.S 2°.30'E 312 ft.  
4X6X60 ft. timbered Value ..... 900.00  
\$450.00 of the work inthis shaft is credited to  
Fire Place lode.

Pleasant View Lode.

No.1 Shaft the Cr. of which brs.N 61°.20'<sup>270'</sup>E from Cor.  
No.1 4X6X10 ft.deep Value \$50.00  
\$450.00 of the work in No 1 Tunnel Minnie lode  
is credited to this lode. ....\$450.00

ELVERA LODE.

No.1 Shaft the Cr. of which brs.S 48°.30'E 330 ft.  
from Cor. No.2 4X6X10 ft. deep. Value \$50.00  
\$450.00 of the work in No.1 shaft Gold Trail lode  
is credited to this lode.....\$450.00

STULL LODE.

No. 1 Shaft N.W.Cor.of which brs.S 13°.30'E 224 ft.  
from Cor. No.2 4X6X10 ft. deep ...Value,....\$50.00  
No.2 Cut the face of which brs.N 26°.20'E 22 ft.from  
Cor.No.2 4X14 X20 ft. long Value .....40.00  
\$450.00 of the work in No.1 Shaft Gold Trail lode  
is credited to this lode. ....\$450.00

GOLD TRAIL LODE.

No.1 Shaft the cr. of which brs.N 40°.W 322 ft. from  
cor.No.2 4X6X140 ft. deep,timbered. Value \$2800.00  
at 100ft. level in this shaft a dft.bears South  
4X7X30 ft. long. Value ..... \$300.00  
at the bottom of this shaft a dft.brs.North.  
4X7X30 ft. . . . .Value. .... 300.00  
\$450.00 of the work in this shaft is credited to  
Elvera lode.

\$450.00 of the work in this shaft is credited to  
Stull lode.

No.2 Shaft the cr. of which brs.N27°.20'W 390 ft.  
4X6X55 ft. deep,timbered, ....Value \$1100.00

INSTRUMENT.

This survey was mad e With a Gurley Light Mountain  
Solar Transit.The courses were deflected from the  
true meridian as determined by direct solar observa-  
tions,checked on Polaras.The distances were measured  
with 100-ft.and 500-ft. steel tapes.

*William H. Merritt*

U.S.Dept.Minearl Surveyor.  
Prescott,Arizona.

# FINAL OATHS FOR SURVEYS.

## LIST OF NAMES.

A list of the names of the individuals employed by William H. Merritt  
 United States Deputy Mineral Surveyor, to assist in running, measuring, and marking the lines  
 corners and boundaries described in the foregoing field notes of the survey of the mining claim  
 of The Bed Rock Mining Co.  
 known as the Fire Place, Minnie, Pleasant View, Elvira, Still and Gold Trail,  
 and showing the respective capacities in which they acted.

C. W. Sauer....., Chairman.  
B. L. Smith....., Chairman.  
 ..... , Arman.  
 ..... , Flagman.

## FINAL OATHS OF ASSISTANTS.

We, C. W. Sauer  
 and B. L. Smith....., do solemnly swear that we assisted William H. Merritt  
H. Merritt....., United States Deputy Mineral Surveyor, in marking the corners and  
 surveying the boundaries of the mining claim of The Bed Rock Mining Co.  
 ..... , known as the Fire Place, Minnie,  
Pleasant View, Elvira, Still and Gold Trail....., represented  
 in the foregoing field notes as having been surveyed by said deputy mineral surveyor and under  
 his direction; and that said survey has been in all respects, to the best of our knowledge and  
 belief, faithfully and correctly executed, and the corner and boundary monuments established  
 according to law and the instructions furnished by the United States Surveyor-General for  
Arizona.....

....., Chairman.  
C. W. Sauer....., Chairman.  
B. L. Smith....., Arman .  
 ..... , Flagman.

Subscribed and sworn to by the above-named persons before me  
 this 15th day of January, 1903

W. J. Merritt.....

Notary Public  
My Commission Expires July 15<sup>th</sup> 1905

FINAL OATH OF U. S. DEPUTY MINERAL SURVEYOR

I, William H. Merritt, U. S. Deputy Mineral Surveyor, do solemnly swear that, in pursuance of instructions received from the United States Surveyor General for Arizona, dated Jan 10<sup>th</sup> 1903, I have, in strict conformity to the laws of the United States, the official regulations and instructions thereunder, and the instructions of said Surveyor General, faithfully and correctly executed the survey of the Mining Claim of The Red Rock Mining Co <sup>in place, Mining, Pleasant View, Elmore, Still and Gold Soil,</sup>, known as the \_\_\_\_\_, situate in Maricopa Mining District, Yavapai County, Arizona, in Sections 25 & 30, Township No. 13 N, Range No. 1 & 2. W and designated as Survey No. 1752, as represented in the foregoing field notes, which accurately show the boundaries of said mining claim as distinctly marked by monuments on the ground, and described in the attached copy of the location certificate, which was received by me from the Surveyor General with said instructions, and that all the corners of said survey have been established and perpetuated in strict accordance with the law, official regulations and instructions thereunder; and I do further solemnly swear that the foregoing are the true and original field notes of said survey and my report therein, and that the labor expended and improvements made upon said mining claim by claimant or their grantors are as therein fully stated, and that the character, extent, location and itemized value thereof are specified therein with particularity and full detail, and that no portion of said labor or improvements so credited to this claim has been included in the estimate of expenditures upon any other claim.

William H. Merritt  
U. S. Deputy Mineral Surveyor.

Subscribed and sworn to by the said William H. Merritt  
U. S. Deputy Mineral Surveyor, before me Emma Church  
this 20<sup>th</sup>  
day of January, 1903.

Emma Church  
Notary Public

My commission expires  
Sept. 12, 1905.

Affidavit of Five Hundred Dollars Improvements.

We, C. W. Sauer, and B. L. Smith

of lawful age, being first duly sworn according to law, depose and say: That we are acquainted with the Five Place Missinit, Pleasant View, Elvora, Stull & Gold Dred mining claim, situate in Assayampa Mining district, Yavapai County, Arizona Territory, for which The Bed Rock Mining Co.

have made application for survey prior to application for patent under the provisions of the Act of Congress, approved May 10, 1872; and that the labor done and improvements made thereon by the applicant and ~~the~~ <sup>its</sup> grantors exceed Five Hundred Dollars in value, and further that we are not personally interested in said mine.

C. W. Sauer

B. L. Smith

TERRITORY OF ARIZONA, }  
County of Yavapai } ss:

Sworn to and subscribed before me, this 15<sup>th</sup>

day of January, 1903



W. C. Merritt

Notary Public

My Commission Expires July 15<sup>th</sup>, 1905

"GOLD TRAIL"

NOTICE OF LOCATION.

KNOW ALL MEN BY THESE PRESENTS:

That the the undersigned, have this day located Fifteen Hundred (1,500) linear feet of this vein or lode, bearing precious metals, with all dips, spurs, angles and variations, with surface ground Three Hundred (300) feet on each side of the center of vein, with all Mineral Deposits contained therein, and all Timber growing within the limits of said claim, and all Water and Water Privileges thereon or appurtenant thereto, under and according to the provisions of the Mining Laws of the United States, under which it is located.

This claim commences at this Monument and Notice placed upon the ledge, and runs Fifteen Hundred (1,500) feet in a Northerly direction along the ledge from discovery shaft.

The exterior boundaries are as follows, viz:

Commencing at this Monument and Notice, and running Three Hundred (300) feet in an easterly direction to monument at S. E. corner of claim; thence in a northerly direction parallel with the ledge Fifteen Hundred (1,500) feet to monument at N. E. corner of claim; thence in a westerly direction at right angles across the ledge Six Hundred (600) feet to Monument at N. W. corner of claim; thence parallel with the lode in a southerly direction Fifteen Hundred (1,500) feet to monument at S. W. corner of claim; thence at right angles across the ledge in an easterly direction Three Hundred (300) feet to monument upon the ledge and place of beginning.

This ledge may be more generally described as situated on Groom Creek, being the 1st North extension of a claim worked & owned by Burmister & Williams & the South extension of what was known as the Benjamin Mine. The required amount of title work has been done according to law. In Hassiampa Mining District, Yavapai County, Arizona Territory, and shall be known as the GOLD TRAIL Mining Claim.

Dated on the ground, this 23 day of November, 1898.

Gus Linburg  
Charly Anderson.

Recorded at request of Gus Linburg, Feby. 9<sup>th</sup> A. D. 1899, at 10:45 o'clock A. M., in Book 46 of Mines, page 33, Records of Yavapai County, Arizona.

W. I. Johnson, County Recorder

By \_\_\_\_\_ (Seal) \_\_\_\_\_ Deputy.

\*\*\*\*\*

TERRITORY OF ARIZONA,) :SS.  
COUNTY OF YAVAPAI. )

I, P. J. FARLEY, County Recorder in and for the County of Yavapai, in the Territory of Arizona, and Custodian of the Records thereof, do hereby certify that I have compared the above and foregoing with, and the same is a full, true and correct copy of the notice of location of "GOLD TRAIL" Mining Claim, as the same appears of record in my office in Book 46 of Mines, page 33, Records of Yavapai County, Arizona.

IN WITNESS WHEREOF, I have hereunto set my hand and affixed my Official Seal, this 28th day of December, A. D. 1902.

  
County Recorder.

"FIRE PLACE"

## NOTICE OF MINING LOCATION.

## Lode Claim.

TO ALL WHOM IT MAY CONCERN:

This Mining Claim, the name of which is the Fire Place Mining Claim, situate on lands belonging to the United States of America, and in which there are valuable mineral deposits, was entered upon and located for the purpose of exploration and purchase by George Wood the undersigned, on the 1st day of January, 1902.

The length of this claim is 800 feet, and I claim 400 feet in a northerly direction and 400 feet in a southerly direction from the center of the discovery shaft, at which this notice is posted, lengthwise of the claim, together with three hundred (300) feet in width of the surface grounds, on each side of the center of said claim. The general course of the lode deposit and premises is from the northerly to the southerly.

The claim is situated and located in the Hassayampa Mining District, in Yavapai County in the Territory of Arizona, about 3-4 of a mile in a westerly direction from the main shaft on Mid-night Test mine.

The surface boundaries of the claim are marked upon the ground as follows: Beginning at a monument of stones at a point in a northerly direction 400 feet from the discovery shaft (at which this notice is posted), being in the center of the north end line of said claim; thence easterly 300 feet to a monument of stones being the northeast corner of said claim; thence southerly 800 feet to a monument of stones being at the southeast corner of said claim; thence westerly 300 feet to a monument of stones at the center of the south end of said claim; thence westerly 300 feet to a monument of stones, being at the southwest corner of said claim; thence northerly 800 feet to a monument of stones, being the northwest corner of said claim; thence easterly 300 feet to the place of beginning.

All done under the provisions of Chapter Six, of Title XXXII, of the Revised Statutes of the United States and of an Act of the General Assembly of Arizona, entitled "An Act Concerning Mines", approved March 20th, 1895, and amended March 2d, 1899 and March 16th, 1901.

Dated and posted on the ground, this 1st day of January, 1902.

Witness:

C.W. Sauer  
Gus Swanson.

George Wood,  
Locator.

Recorded at request of Chas. Holborn, Feby. 7<sup>th</sup> A. D. 1902, at 12 o'clock M. in Book 60 of Mines, page 569, Records of Yavapai County, Arizona.

(Seal) P. J. Farley, County Recorder.

By Charles Battye, Deputy.

\*\*\*\*\*

TERRITORY OF ARIZONA,)

:SS.

COUNTY OF YAVAPAI. )

I, P. J. FARLEY, County Recorder in and for the County of Yavapai, in the Territory of Arizona, and Custodian of the Records thereof, do hereby certify that I have compared the above and foregoing with, and the same is a full, true and correct copy of the notice of location of "FIRE PLACE" Mining Claim, as the same appears of record in my office in Book 60 of Mines, page 569, Records of Yavapai County, Arizona.

IN WITNESS WHEREOF, I have hereunto set my hand and affixed my Official Seal, this 26th day of December, A. D. 1902.

  
County Recorder.

"MINNIE"

NOTICE OF LOCATION.

KNOW ALL MEN BY THESE PRESENTS:

That we, the undersigned have this day located Fifteen Hundred (1,500) linear feet of this vein or lode, bearing precious metals, with all dips, spurs, angles and variations, with surface ground Three Hundred (300) feet on each side of the center of vein, with all Mineral Deposits contained therein, and all Timber growing within the limits of said claim, and all Water and Water Privileges thereon or appurtenant thereto, under and according to the provisions of the United States Mining Laws, under which it is Located.

This claim commences at this Monument and Notice placed upon the ledge, and runs 1200 feet in a Northerly direction and 300 feet in a Southerly direction along the ledge.

The exterior boundaries are as follows, viz:

Commencing at a Monument of Stone on west boundary line, distant Three Hundred (300) feet in a Westerly direction from discovery Monument; thence in a Northerly direction parallel with the ledge 1200 feet to Monument of Stone at N. W. corner of claim; thence in an Easterly direction at right angles across the ledge Six Hundred (600) feet to Monument of Stone at N. E. corner of claim; thence in a Southerly direction parallel with the ledge Fifteen Hundred (1,500) feet to Monument of Stone at S. E. corner of claim; thence at right angles <sup>across the ledge</sup> in a Westerly direction Six Hundred (600) feet to Monument of Stone at S. W. corner of claim; thence in a Northerly direction parallel with the ledge 300 feet to Monument on West boundary and place of beginning.

This ledge may be more generally described as situated about 7 miles South of Prescott, A. T. & about 3 miles east of Silver King Mine & the same ledge as the old Canadian. In Hassayampa Mining District, Yavapai County, Arizona Territory, and shall be known as the Minnie Mining Claim.

Dated on the ground this 3rd day of September, 1896.

W. H. Noakes    A. F. Swigert  
J. E. Swigert    J. S. Swigert

Recorded at request of J. S. Swigert, Octo. 10<sup>th</sup> A. D. 1896, at 11:16 o'clock A. M., in Book 43 of Mines, page 371, Records of Yavapai County, Arizona.

(Seal) F. A. Tittle, County Recorder.

By F. A. Tittle, Jr. Deputy.

\*\*\*\*\*

TERRITORY OF ARIZONA,)

:SS.

County of Yavapai.    )

I, P. J. FARLEY, County Recorder in and for the County of Yavapai, in the Territory of Arizona, and Custodian of the Records thereof, do hereby certify that I have compared the above and foregoing with, and the same is a full, true and correct copy of the notice of location of the "MINNIE" Mining Claim, as the same appears of record in my office in Book 43 of Mines, page 371, Records of Yavapai County, Arizona.

IN WITNESS WHEREOF, I have hereunto set my hand and affixed my Official Seal, this 26th day of December, A. D. 1903.

  
County Recorder.



"PLEASANT VIEW"

NOTICE OF MINING LOCATION.  
Lode Claim.

TO ALL WHOM IT MAY CONCERN:

This Mining Claim, the name of which is the Pleasant View Mining Claim, situate on lands belonging to the United States of America, and in which there are valuable mineral deposits, was entered upon and located for the purpose of exploration and purchase by J. H. Gibson, a citizen of the United States of America, the undersigned, on the 10<sup>th</sup> day of March, 1901.

The length of this claim is 1500 feet, and I claim 1100 feet in a northerly direction and 400 feet in a southerly direction from the center of the discovery shaft, at which this notice is posted, lengthwise of the claim, together with three hundred (300) feet in width of the surface grounds, on each side of the center of said claim. The general course of the lode deposit and premises is from the Northerly to the Southerly.

The claim is situated and located in the Has yampia Mining District, in Yavapai County, in the Territory of Arizona, about 7 miles in a southeasterly direction from Prescott, Arizona and joins midnight tes on the North & Grand View on the South.

The surface boundaries of the claim are marked upon the ground as follows: Beginning at a monument of stones at a point in a northerly direction 1100 feet from the discovery shaft (at which this notice is posted), being in the center of the north end line of said claim; thence easterly 300 feet to a monument of stones being the northeast corner of said claim; thence southerly 750 feet to a monument at the center of the east side line of said claim; thence southerly 750 feet to a monument of stones being at the southeast corner of said claim; thence westerly 300 feet to a monument of stones at the center of the south end of said claim; thence westerly 300 feet to a monument of stones being at the southwest corner of said claim; thence northerly 750 feet to a monument of stones being at the center of the west side line of said claim; thence Northerly 750 feet to a monument of stones at the northwest corner of said claim; thence easterly 300 feet to the place of beginning.

All done under the provisions of Chapter Six, of Title XXXII, of the Revised Statutes of the United States and of an Act of the General Assembly of Arizona, entitled "An Act Concerning Mines", approved March 20th, 1895, and amended March 2d, 1899.

Dated and posted on the ground this 10<sup>th</sup> day of March, 1901.  
J. H. Gibson, Locator.

Witness: D.S. Jones.

Recorded at request of J. H. Gibson, May 2<sup>nd</sup> A. D. 1901, at 11:50 o'clock A. M., Book 57 of Mines, page 579, Records of Yavapai County, Arizona.

(Seal) P. J. FARLEY, County Recorder  
By D.J. Sullivan, Deputy Recorder.

\*\*\*\*\*

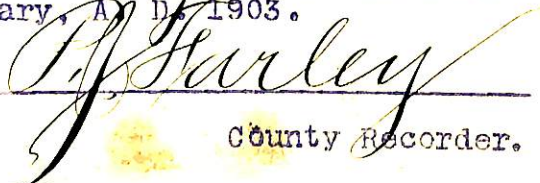
TERRITORY OF ARIZONA, )

:SS.

COUNTY OF YAVAPAI. )

I, P. J. FARLEY, County Recorder in and for the County of Yavapai, in the Territory of Arizona, and Custodian of the Records thereof, do hereby certify that I have compared the above and foregoing with, and the same is a full, true and correct copy of the notice of location of "PLEASANT VIEW" mining claim, as the same appears of record in my office in Book 57 of Mines, page 579, Records of Yavapai County, Arizona.

IN WITNESS WHEREOF, I have hereunto set my hand and affixed my Official Seal, this 8th day of January, A. D. 1903.

  
County Recorder.

"ELVERA"

NOTICE OF LOCATION:

KNOW ALL MEN BY THESE PRESENTS:

That I the undersigned, have this day Located Fifteen Hundred (1,500) linear feet of this vein or lode, bearing precious metals, with all dips, spurs, angles and variations, with surface ground Three Hundred (300) feet on each side of the center of vein, with all Mineral Deposits contained therein, and all Timber growing within the limits of said claim, and all Water and Water Privileges thereon or appurtenant thereto, under and according to the provisions of the Mining Laws of the United States, under which it is Located.

This claim commences at this Monument and Notice placed upon the ledge, and runs Fifteen Hundred (1,500) feet in a Northerly direction along the ledge \_\_\_\_\_.

The exterior boundaries are as follows, viz:

Commencing at this Monument and Notice, and running Three Hundred (300) feet in an easterly direction to Monument at S. E. corner of claim; thence in a northerly direction parallel with the ledge Fifteen Hundred (1,500) feet to Monument at N. E. corner of claim; thence in a westerly direction at right angles across the ledge Six Hundred (600) feet to Monument at N. W. corner of claim; thence parallel with the lode in a southerly direction Fifteen Hundred (1,500) feet to monument at S. W. corner of claim; thence at right angles across the ledge in an easterly direction Three Hundred (300) feet to monument upon the ledge and place of beginning.

This ledge may be more generally described as situated Hass-ampia Mining District, Yavapai County, in the Territory of Arizona, and about seven miles in a southerly direction from the City of Prescott and about 600 yards North of the Home Run Camp on Groom Creek. In Hassyampia Mining District Yavapai County, Arizona Territory, and shall be known as the Elvera Mining Claim.

Dated on the ground this 21<sup>st</sup> day of Febuary, 1901.

W. A. Ross.

Recorded at request of W. A. Ross May 16<sup>th</sup> A. D. 1901, at 9 o'clock A. M., in Book 46 of Mines, page 132, Records of Yavapai County, Arizona.

(Seal) P. J. FARLEY, County Recorder.

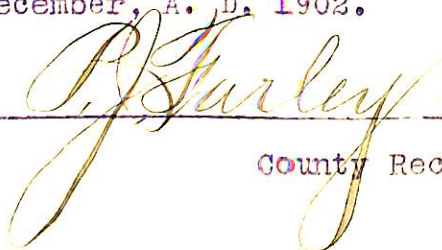
By E. C. Averyt, Deputy.

\*\*\*\*\*

Territory of Arizona,)
   
  :SS.
   
County of Yavapai.      )

I, P. J. FARLEY, County Recorder in and for the County of Yavapai, in the Territory of Arizona, and Custodian of the Records thereof, do hereby certify that I have compared the above and foregoing with, and the same is a full, true and correct copy of the notice of location of "ELVERA" Mining Claim, as the same appears of record in my office in Book 46 of Mines, page 132, Records of Yavapai County, Arizona.

IN WITNESS WHEREOF, I have hereunto set my hand and affixed my Official Seal, this 26th day of December, A. D. 1902.

  
 \_\_\_\_\_  
 County Recorder.

March 16<sup>th</sup> 1901

"STULL"

NOTICE OF LOCATION.

KNOW ALL MEN BY THESE PRESENTS:

That we, the undersigned, have this day located Fifteen Hundred (1,500) linear feet of this vein or lode, bearing precious metals, with all dips, spurs, angles and variations, with surface ground Three Hundred (300) feet on each side of the center of vein, with all Mineral Deposits contained therein, and all timber growing within the limits of said claim, and all Water and Water privileges thereon or appurtenant thereto, under and according to the provisions of the United States Mining Laws, under which it is Located.

This claim commences at this Monument and Notice placed upon the ledge, and runs 1340 feet in a Northerly direction and 160 feet in a southerly direction along the ledge, from discovery shaft.

The exterior boundaries are as follows, viz:

Commencing at a Monument of Stone on West boundary line, distant Three Hundred (300) feet in a Westerly direction from Discovery Monument; thence in a Northerly direction parallel with the ledge 134 feet to Monument of Stone at N. W. corner of claim; thence in a Easterly direction at right angles across the ledge Six Hundred (600) feet to Monument of Stone at N. E. corner of claim; thence in a Southerly direction parallel with the ledge Fifteen Hundred (1,500) feet to Monument of Stone at S. E. corner of claim; thence at right angles across the ledge in a Westerly direction Six Hundred (600) feet to Monument of Stone at S. W. corner of claim; thence in a northerly direction parallel with the ledge 160 feet to Monument on West boundary and place of beginning.

This ledge may be more generally described as situated on Groom Creek and the general course of the ledge is from the North East to South West. The south end of this claim connects with the Freemont mine on the east side line and runs parallel with the Golden Trail mine on the east side. In addition to the above described monuments there are three monuments marking the North & South end centers and the center of the east side line. In Hassayampa Mining District, Yavapai County, Arizona Territory, and shall be known as the Stull Mining Claim.

Dated on the ground this First day of January, 1900.

W. A. Ross            Chas. Tyler.  
Chas. Anderson.

Recorded at request of James O'Connell, Feb. 28 A. D. 1900, at 9 o'clock A. M., in Book 49 of Mines, page 644, Records of Yavapai County, Arizona.

(Seal) W. I. Johnson, County Recorder

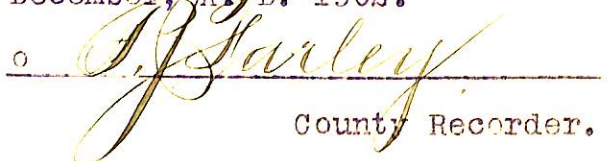
By L. S. Colwell, Deputy.

\*\*\*\*\*

Territory of Arizona,) :SS.  
County of Yavapai. )

I, P. J. FARLEY, County Recorder in and for the County of Yavapai, in the Territory of Arizona, and Custodian of the Records thereof, do hereby certify that I have compared the above and foregoing with, and the same is a full, true and correct copy of the notice of location of the "STULL" mining claim, as the same appears of record in my office in Book 49 of Mines, page 644, Records of Yavapai County, Arizona.

IN WITNESS WHEREOF, I have hereunto set my hand and affixed my Official Seal, this 26th day of December, A. D. 1902.

  
County Recorder.

(4-687.)

# Surveyor General's Certificate of Approval of Field Notes and Survey of Mining Claim.

Department of the Interior,

Office of U. S. Surveyor General,

Phoenix, Arizona

July 1<sup>st</sup>, 1903, ~~18~~

I, U. S. Surveyor General for the District of Arizona,

do hereby certify that the foregoing and hereto attached Field Notes and Return of the Survey of the Mining Claim of The Red Rock Mining Co.

....., known as the Fire Place, Minnie, Pleasant View, Elvira, Stull & Gold Trail

situate in Yavapai mining district,

Yavapai County, Arizona,

in Section 25-30, Township No. 13 N., Range No. 1 & 2 W.

....., designated as Survey No. 175-2

executed by William A. Merritt, U. S. Deputy Mineral

Surveyor, Jan. 12<sup>th</sup> to 14<sup>th</sup> 1903, ~~18~~, under my instructions dated

Jan. 10<sup>th</sup> 1903, ~~18~~, have been critically examined and the

necessary corrections and explanations made, and the said Field Notes and Return, and

the Survey they describe, are hereby approved. A true copy of the copy of the location

certificate filed by the applicant for survey is included in the field notes.

Hugh H. Price

U. S. Surveyor General for Arizona

