

MS -

0

1

7

8

5

MINERAL SURVEY NO. 1785

	M & B Desc.	Improvements	Loc. Notices
Claims			
Blue Grass	18	43	7
Copper King	29	45	9
Copper Reef No. 1	35	46	13
Copper Reef No. 2	38	46	12
Hibernia	4	41	2
London	10	43	4
Melbourne	7	42	3
McKinley	21	44	8
Nome	32	45	14
Rockery	1	40	1
Saint Louis	13	42	5
Saint Louis No. 2	16	42	6
Sunrise	24	44	11
Sunset	27	45	10

Recd. Sept. 27/03 *Notes not from copied* 1
Plus 2003
Final Complete
Mass Hall
at McKinley
FEB 20 1904

(4-683.)

Mineral Survey No. 1785

Lot No. _____

Prescott Land District.

FIELD NOTES

OF THE SURVEY OF THE MINING CLAIM OF

The Poland Extension Gold Mining and Milling Company

By J.J. Hawkins, Attorney, Prescott, Arizona.

KNOWN AS THE

Rookery, Hibernia, Saint Louis, Saint Louis No. 2, Melbourne,
London, McKinley, Sunrise, Sunset, Nome, Copper King, Copper
Reef No. 1, and Copper Reef No. 2 Blue Grass
Big Bug Mining District,

Yavapai County, Arizona

Section 9, Township 12 N., Range 1 W. (un-surveyed)

Surveyed under ^{amended} instructions dated Feb. 10, 1904

by A.B. Mader,
U. S. Deputy Mineral Surveyor.

Claim located See location notices., 1

Survey commenced Feb 11, 1904

Survey completed Feb 19, 1904

o 6-100

Add. Charman to Atty.
J J Hawkins,
Prescott, Ariz.

PRELIMINARY OATHS OF ASSISTANTS IN SURVEY OF MINING CLAIM.

We, A. H. Halloran and C. M. Cone,

do solemnly swear that we will well and faithfully execute the duties of chain carriers; that we will level the chain upon even and uneven ground and plumb the tally-pins, either by sticking or dropping the same; that we will report the true distance to all notable objects, and the true length of all lines that we assist in measuring, to the best of our skill and ability, and in accordance with instructions

given us, in the survey of the Mining Claim of The Poland Extension

Gold Mining and Milling Co. known as the Rookery, Hibernia, Melbourne, London, Saint Louis, The Grass me. Kuley, Copper King, Sunrise, Sunset, Home, Copper King No 1 and Copper King No 2 situate in Big Bug mining district

Yavapai County, Arizona

in Section 9, Township No. 12 N, Range No. 1 W. unurveyed.

A. H. Halloran, Chainman.

C. M. Cone, Chainman.

Subscribed and sworn to by the above-named persons before me this

30th day of June, 1903.

My commission expires 4/20/09 John M. Ross, Notary Public

I, do solemnly swear that I will well and truly perform the duties of axman, in the establishment of corners and other duties, according to instructions given me and to the best of my skill and ability, in the survey of the Mining Claim of

known as the more fully described in the preceding affidavit.

, Axman.

Subscribed and sworn to by the said

before me this day of

, 190

I, do solemnly swear that I will well and truly perform the duties of flagman, in the establishment of corners and other duties, according to instructions given me and to the best of my skill and ability, in the survey of the Mining Claim of

known as the more fully described in the preceding affidavit.

, Flagman.

Subscribed and sworn to by the said

before me this day of

, 190

ROOKERY LODE.

Feet	
	<p>Beginning at cor. No. 1, identical with cor. of the location.</p> <p>A syenite stone 3 x 8 x 16 ins. long, set 10 ins. in the ground to bed rock, and chiseled 1 R-1785, with a mon. of stone alongside, 2 1/2 ft. base x 3 ft. high.</p> <p>Whence the U.S.M.M. No. 2 brs. S. 29° 50' W. 983.91 ft.</p> <p>No other bearings available.</p> <p>Thence N. 33° 40' E.</p>
135	<p>Across Blue Rock Creek, 20 ft. wide, course S. 65° E brs. N. 65° W.</p>
1390	<p>To cor. No. 2.</p> <p>Identical with cor. of the location.</p> <p>A syenite stone 3 x 13 x 20 ins. set 12 ins. in the ground and chiseled 2 R 1785 with a mon. of stone 2 1/2 ft. base x 3 ft. high alongside.</p> <p>An oak tree 12 ins. in diam. brs. N. 30° E. 23 1/2 ft. described B.T. 2 R. 1785.</p> <p>No other brs. available.</p> <p>Thence S. 71° 21' E.</p> <p>Down steep hill.</p>
300	<p>To the N.C.E.</p> <p>Identical with the location.</p> <p>A syenite stone 6 x 12 x 42 ins. set 12 ins. in the ground, and surrounded by a mon. of stones 2 ft. base x 2 1/2 ft. high.</p> <p>An oak tree 12 ins in diam. described B.T.N.C.E.R. 1785 brs. N. 44° 28' E. 24.3 ft.</p> <p>An oak tree 11 ins in diam. scribed B.T.N.C.E.R. 1785, brs. N. 71° W. 24.4 ft.</p>
557	<p>To witness cor. <i>for</i> Cor. No. 2.</p> <p>A granite stone 10 x 11 x 20 ins. set 10 ins. in the ground to bed rock. Scribed W.C. 3 R. 1785.</p>

ROOKERY LODE.

Feet	With a mon. of stone 2 1/2 ft. base x 3 ft. high along-side. A juniper tree 5 ins in diam. scribed B.T.W.C. 3R 1785, brs.S.52° 31' W. 48.2 ft. No other brs. available.
581	Across railroad. Brs.N.E.and S.W.
600	To cor.No. 3, identical with cor of the location and with Cor. No. 2 of Dead Log Claim, survey No.1616. Poland Mining Company, claimants. This cor. is in the center of a wagon road, bearing N.E. and S.W. and witness point was therefore estab- lished 43 ft. N.71° 21' W. Cor. 2 of the Dead Log lode, survey No.1616, Poland Mining Company claimants, brs.N.64°45' W., 1/2 foot. Cor. 3 of the Poland Lode , survey No.1055 Poland Mining Company, claimants, brs. S.64° 45' E. 135 ft. No,other brs. available. Thence S.33° 40' W.
245	Across Big Bug Creek. 20 ft. wide, course N.E. brs. S.W.
368	Across the Bradshaw Mountain R.R. Course N.E and S.W.
450	Across wagon road. Brs. N.E. and S.33°40' W.
630	Across same road. Brs. S.W.
875	To cor.No. 1 of the Dead Log, identical with cor. No. 4 of the Hibernia of this survey.
1065	Across gulch, 5 ft. wide. Course N.W. brs. S.E.
1170	To the N.C.E. of the Hibernia of this survey.
1390	To cor.No. 4 identical with cor.of the location. A syenite stone 4 x 8 x 18 ins. set 12 ins in the ground and chiseled 4 R 1785 with a mon . of stones 2 1/2 ft. base, 3 ft. high alongside. A pine tree 24 ins. in diam. scribed B.T.4 R.1785 brs.S.20° 35' E. 63.3 ft. No other brs. available.

SURVEY NO.1785.

Feet

Thence N. 71° 21' W.

- 51.36 To cor. No. 1 of the Saint Louis Claim of this Survey, and intersect line 3-4 of Melbourne Lode of this survey, at a point S.16° 17'E.259.83 from cor.4.
- 65 Across gulch. 4 ft. wide, course N.W. brs. S.E.
- 178 To E.side of Supt's.house of Poland Extension Gold Mining Co. wood bldg. 24 x 12 ft., long side brg. S. 22° W.
- 240 Across Big Bug Creek, 20 ft. wide, course N.E. brs. S.W.
- 300 To the S.C.E. identical with the location. A mon. of stone 2 1/2 ft. base x 3 ft. high. No brs. available.
- 330 Across wagon road. Brs. N. 20° E, and S.
- 360 Across wagon road, brs.N.and S.
- 546.39 ~~No~~ intersect line 4-1 of the Melbourne Lode of this Survey at a point N . 77° 3' E. 193.48 ft. from cor. No..1
- 600 To the place of beginning. The variation at all the corners is 14° E.

LOCATION.

This claim is located in Big Bug Mining District, Yavapai County, Arizona, on unsurveyed land, in what would approximately be if surveyed, Sec. 9 Tp.12 N. R.1 W. G.& S.R.M.

This claim is bounded on the N.by the Fraction Lode, unsurveyed; on the E by the Dead Log, Survey No. 1616, and the Hibernia of this Survey; on the S. by the Saint Louis and Melbourne of this Survey; on the W.by the Cochise Lode, unsurveyed. Poland Mining Company claimant.

LEDGE.

The course and length of the ledge on the Rockery Claim is from the N.C.E. to the S.C.E., S.33° 40' W. 1390 ft.

SURVEY NO. 1785.

HIBERNIA LODE.

Feet

Beginning at cor. No. 1.

Identical with the location.

A granite stone 6 x 6 x 18 ins. set 10 ins in the ground to bed rock, and chiseled 1 H. 1785, with mon. of stones 2 1/2 ft. base x 3 ft. high alongside.

Whence U.S.M.M. No. 2 brs. S. 59° 35' W. 1175.4 ft.

A pine tree 24 ins. in diam. scribed B.T. 1 H 1785 brs. S. 87° 20' E. 38.2 ft.

No other brs. available.

Thence S. 37° 6' E.

53.83 Intersect line 3-4 of the Melbourne Lode of this Survey at a point S. 16° 17' E. 388.39 ft. from cor.

No. 4 this is also point of intersection with line 1-2 of the Saint Louis lode, of this survey at a point S 14° 17' E, 131.2' from Cor. No 1.

412.94 Intersect line 2-3 and 4-1 of the Saint Louis and the Saint Louis No. 2 lodes respectively, of this Survey at a point S. 55° 23' W. 46.27 feet from cor. 3-4 respectively.

420 Across gulch. 2 ft. wide, course N. brs. S.

673.62 Intersect line 1-2 of the Contention Lode, Survey No. 1693, Old Mesa Gold Company, claimants, at a point S. 25° 03' W. 609.35 feet from cor. No. 2

1099.36 *Intersect line 1-2 Midnight Rambler Lode, Surv. No 1693, at a point N 24° 42' E, 298.14' from Cor. No 1.*
1107.5 To cor. No. 2.

Identical with the location, and with cor. No. 3 of the Saint Louis No. 2 lode of this Survey. *mon. of stones 2 1/2 ft. base x 3 ft. high alongside. ←

A malapai stone 9 x 11 x 17 ins. set 10 ins. in the ground to bed rock, and chiseled 2 H 1785 *with a * mark here*

A pine tree 22 ins. diam. scribed B.T. 3 S.L. 1785 brs. S. 33° 20' W. 22 1/2 ft.

An oak tree 18 ins. in diam. scribed B.T. 2 H. 1785, brs. N. 67° 11' W. 38.2 ft.

Thence N. 33° 40' E.

94.86 Intersect line 3-4 Contention Lode Sur. No. 1693, at a pt. N. 24-
300 To the S.C.E. (48' E. 610.99 from cor. 4

SURVEY NO. 1785.

Feet Identical with location.

A malapai stone 6 x 9 x 18 ins. set 12 ins. in the ground, and chiseled S.C.E.H.1785 with a mon. of stones 2 1/2 ft. base x 3 ft. high alongside.

An oak tree 10 ins. in diam. scribed S.C.E.H.1785
B.T.brs. S.61° 23' W. 43.9 ft.

An oak tree 7 ins. in diam. scribed B.T.S.C.E.H.1785
brs.N.24° 14' W.18.6 ft.

552.4 Ti witness cor. for cor. No. 3

A malapai stone 3 x 10 x 17 ins. set 12 ins. in the ground, and scribed W.C. 3 H 1785 with a mon. of stones 2 1/2 ft. base x 3 ft. high alongside

An oak tree 15 ins. in diam. scribed B.T.W.C.3 H.1785
brs.S.86° 7' W.12.1 ft.

An oak tree 12 ins. in diam. scribed B.T.W.C.3 H
1785 brs. S.40° 8' W.12.5 ft.

600 To cor. No. 3.
Identical with cor. of the location.

This cor. is at the foot of a dump from a tunnel, and is not permanent.

Thence N.37° 21' W

88.06 Intersect line 3-4 Contention Lode, Survey 1693 at a point S 24° 48' W.335.47' from Cor.3.

112.72 Intersect line 1-2 Midnight Rambler Lode, Survey 1693 at a point S 24-48' W.551.54 from cor.No. 2.

499.01 Intersect line 2-3 of the Contention lode , Survey No.1693, at a point S.86° 45' E.33.34 ft. from cor.No.2

1105.8 To cor.No.4.

Identical with cor. of the location and with cor.N.1 of the Dead Log lode, Survey No.1616.

A syenite stone 6 x 10 x 18 ins. set 12 ins. in the ground, and chiseled 4 H 1785, with a mon. of stones 2 1/2 ft. base x 3 ft. high alongside.

A pine tree 5 ins. in diam. scribed B.T.4 H.1785.brs.
N.84° 9' E. 20.9 ft.

An oak tree 10 ins. in diam. scribed B.T. 4 H.1785
brs.S.33° 15' W.16.7 ft.
Thence S.33° 40' W.

295 To the N.C.E.

SURVEY NO 1785.

- Feet Identical with the location.
 A syenite stone 10 x 12 x 26 ins. set 12 ins. in the
 ground and scribed N.C.E. H.1785 with a mon. of stones
 2 1/2 ft. base x 3 ft. high alongside.
 A pine tree 11 ins. in dian. scribed B.T.N.C.E.
 H.1785 brs.N. 75° 22' E. 35. 5 ft.
 No other brs. available.
- 515 To cor.No. 4 of the Rookery Lode of this Survey.
- 550 Across gulch, 4 ft. wide, course N.W. brs. S.E.
- 570.01 Intersect line 3-4 of the Melbourne Lode of this
 Survey at a point S.16° 17' E. 322. ft. from cor.
 No. 4.
- 595 To the place of beginning.
 The variation at all the cors. is 14° E.

LOCATION.

This claim is located in the Big Bug Mining Dis-
trict Yavapai County, Arizona, on Unsurveyed land,
in what would approximately be, if surveyed, Sec.9
Tp.12 N. R.1 W.

This claim is bounded on the N. by the Rookery Lode;
on the E. by the Contention Lode, Survey No.1693, and
U.S.public land; on the S. by the Contention Lode,
Survey 1693; on the W. by the Contention Lode, Survey
1693, and the Saint Louis, Saint Louis No. 2, and Mel-
bourne Lodes of this Survey

LEDGE.

The course and length of the ledge on the Hibernia
Claim is from the N.C.E. to the S.C.E. S.37° 6'E.
1107 1/2 ft.

SURVEY NO.1785.

Feet	MELBOURNE LODE.
	Beginning at cor.No. 1. Identical with cor. of the location. A syenite stone 4 x 12 x 20 ins. set 12 ins. in the ground and chiseled 1 M 1785., with a mon of stones 2 1/2 ft. base x 3 ft. high alongside. A pine tree 30 ins. in diam, scribed B.T.1 M 1785, brs.N. 67° 23' E. 18 ft. No other brs. available.. U.S.M.M.No.2 brs. S.24° 10' W. 869.2 ft. Thence S. 16° 17' E.
425	Across wagon road. Brs. N.E and S.W.
450	Across Big Bug Creek. Course N.E. brs.S.W. W of steep hill.
1070	Across gulch, 2 ft. wide, course N.W. brs. S.E.
1415.65	Intersect line 2-3 of the Blue Grass Lode of this Survey at a point S. 73° 43' W. 92.57 ft. from cor. No. 3.
1500	To cor.No 2. Identical with cor. of the location. A diorite stone 8 x 10 x 12 ins set 8 ins. in the ground to bed rock, and chiseled 2 M.1785, with a mon. of stones 2 1/2 ft. base, 3 ft. high alongside. A pine tree 20 ins. in diam. scribed 2 M.1785 B.T. Brs.S.45° 6' E.37.8 ft. A pine tree 22 ins in diam. scribed B.T. 2 M.1785 brs.S.61° 14' E.29.5 ft. Cor. No. 3 Joe Wheeler Lode, Survey No.1784, and cor.No. 4 McKinley lode of this Survey brs. S.20° 47' W 62 ft. Thence N.77° 3' E.
165.48	Intersect line 1-2 of the London lode of this Survey. At a point S. 24° 26' W. 602.31 ft. from cor.No. 1.
220	Across gulch, 1 ft. wide. Course N. brs. S.
300	To the S.C.E. Identical with the location.

SURVEY NO. 1785.

Feet	A mon. of stones 2 1/2 ft. base by 3 ft. high .
365.64	Intersect line 1-2 of the Contention lode, Survey No. 1693 at a point N. 25° 05' E. 192.72 ft. from cor. No. 1.
600	To cor. No. 3
	Identical with cor. of the location and with the cor. No. 2 of the Saint Louis No. 2 lode of this Survey.
	A granite stone 6 x 8 x 15 ins. set 12 ins. in the ground and chiseled 3 M 1785, with a mon. of stones 2 1/2 ft. base by 3 ft. high alongside.
	A pine tree 24 ins in diam. scribed B.T. 3 M 1785 brs. S. 35° 23' W. 29 ft.
	A pine tree 19 ins. in diam. scribed B.T. 2 S.L. 1785, brs. N. 52° 55' E. 31 ft.
	Thence N. 16° 17' W.
279.32	Intersect line 1-2 of the Contention lode, Survey No. 1693 at a point N. 25° 05' E. 546.74 ft. from cor. No. 1
446.60	Intersect line 4-1 of the London lode of this Survey at a point S. 65° 34' E. 53.98 ft. from cor. 1.
731.01	To cor. No. 1 and 2 of the Saint Louis No. 2 and Saint Louis Lode of this Survey <i>respectively.</i>
1108.97	Intersect line 1-2 of the Hibernia Lode of this Survey at a point S. 37° 6' E. 53.83 ft. from cor. No. 1
1175.36	Intersect line 4-1 of the Hibernia Lode at a point N. 33° 40' E. 24.99 ft. from cor. No. 1
1210	Across gulch. 4 ft. wide, course N.W. brs. S.E.
1240.17	To cor. No. 1 of the Saint Louis Lode of this Survey and intersects line 4-1 of the Rockery Lode of this Survey at a point N. 71° 21' W. 51.36 ft. from cor. No. 4.
1450	Across Big Bug Creek, course N.E. brs. S.W.
1500	To cor. No. 4
	Identical with cor. of the location. This point is on a dump of tunnel, and therefore would not be permanent.
	Established a witness cor. at a point S. 77° 3' W. 35 ft.

SURVEY NO.1785.

Feet A syenite stone 8 x 10 x 26 ins. set 12 ins. in the ground and chiseled W.C.4 M. 1785 with a mon, of stones 2 1/2 ft. base 3 ft. high alongside.

A syenite ledge in place, 4 ft. x 6 ft. x 18 ins. above the ground with a cross and B.R.W.C.4 M.1785 chiseled thereon, brs.S.62° 52' W. 44 ft.

No other brs. available.

Thence S.77° 3' W. from true cor. . .

65 Across road , brs. N.E. and S.W.

120 Across Blue Rock Creek, 8 ft. wide. Course S.80° E
Brs. N.80° W.

230 Across road, brs. N.and S.

300 To the N.C.E.

Identical with the location.

A mon. of stones 2 1/2 ft. base by 3 ft. high.

406.52 Intersect line 4-1 of the Rookery Lode of this Survey, at a point S. 71 ° 21'E. 53.60 ft.from cor.No.1

507.27 Intersect line 3-4 of the Blue Grass lode of this Survey, at a point S.16° 17' E. 39.74 ft.from cor. 4

600 To the place of beginning.

The variations at all the cors. is 14° E..

LOCATION.

This claim is located in the Big Bug Mining District Yavapai County, Arizona on unsurveyed land, in what would approximately be if surveyed, Sec.9 Tp. 12 N. R. 1 W.

This claim is bounded on the N. by the Rookery Lode on the E. by the Rookery, Saint Louis, Hibernia, Saint Louis No. 2, & London Lodes of this Survey, and the Contention Lode, Survey No. 1693; on the S. by the Contention Lode, Survey 1693, the London lode of this Survey, and U.S.Public land; on the W. by U.S.public land and the Blue Grass lode of this survey.

LEDGE.

The course and length of the ledge on the Melbourne Lode is from the N.C.E. to the S.C.E., S.16° 17' E. 1500 ft.

Feet	LONDON LODE.
	Beginning at cor.No. 1. Identical with the cor. of location. A granite stone 6 x 10 x 15 ins . set 9 ins. in the ground to bed rock, and chiseled 1 L 1785. with a mon of stones 2 1/2 ft. base by 3 ft. high alongside. An oak tree 9 ins. in diam. scribed B.T.1 L.1785 brs.N. 16° E. 26 ft. No other brs. available. Thence S. 24° 26' W
480	Across gulch 1 ft. wide, course N.W. brs. S.
602.31	Intersect line 2-3 of the Melbourne Lode of this Survey at a point ^N 77° 3' E. 165.48 ft. from cor.No. 2.
852.72	Intersect line 3-4 of the McKinley Lode of this Survey at a point S.30° 57' E. 154.98 ft. from cor.No.4.
1420	Across gulch, 3 ft. wide. Course N.W. brs. S. 70° E.
1500	To cor.No . 2. Identical with cor. of the location. A granite stone 7 x 12 x 18 ins. set 12 ins. in the ground and chiseled 2 L 1785. with a mon. of stones 2 1/2 ft. base, 3 ft. high alongside. A pine tree 7 ins. in diam. scribed B.T.2 L 1785, brs.N. 87° 50' W. 10 ft . A pine tree 7 ins. in diam. scribed B.T.2 L.1785 brs.S.64° 23' W. 16.4 ft. Thence S. 65° 34' E. <u>up steep hill.</u>
265	Across gulch, 2 ft. wide, course N.W. brs.S.E.
300	To the S.C.E. Identical with the location. A mon. of stones 2 1/2 ft. base by 3 ft. high. Up very steep and rough hill.
585	Edge of Big Bug Mesa. Brs.N.10° E. and S.10° W.
600	To cor.No 3. Identical with cor. of the location. A malapai stone 4 x 12 x 18 ins., set 12 ins. in the ground and chiseled 3 L 1785, with a mon. of stones 2 1/2 ft. base 3 ft high alongside.

Feet	An oak tree 14 ins in diam. scribed B.T.3 L 1785 brs.N.10° 30' W. 5.8 ft.
	An oak tree 9 ins. in diam. scribed B.T.3 L 1785 brs.S.48° 58' W' 17.7 ft.
233.03 930	Thence N. 24° 26' E., across flat mesa. <i>Intersect line 3-4, Mc. Kinley lode, at a point N 30° 57' W, 615.94 from Cor. No. 3.</i> Edge of Mesa. Brs. N.E. and S.W.
1203.34	Intersect line 4-1 of the Midnight Rambler Lode, Survey No.1693, Old Mesa Gold Company claimants, at a point S.63° 15' E. 60.8 ft. from cor.No. 1
1500	To cor.No. 4 Identical with cor. of the location. A malapai stone 8 x 15 x 20 ins. set 12 ins. in the ground, and chiseled 4 L 1785 with a mon. of stones 2 1/2 ft. base, 3 ft high alongside. A pine tree 17 ins. in diam. scribed B.T. 4 L 1785 brs.S.85° 14' W. 21 ft. An oak tree 17 ins. in diam. scribed B.T.4 L 1785 brs.S.22° 55' E. 23. 5 ft. Thence N. 65° 34' W.
37.08	Intersect line 3-4 of the Contention Lode, Survey No.1693 at a point N. 24 ° 48 ' E. 517.36 ft. from cor. No. 4.
51.7	To cor. No 2-3 of the Hibernia and Saint Louis No. 2 Lodes respectively of this survey.
58.88 300	<i>Intersect line 1-2, Midnight Rambler lode, Surv. No 1693, at a point N 24° 48' E</i> To the N.C.E. <i>294.28 ft. from Cor. No 1.</i>
435.46	Identical with the location. A mon. of stones 2 1/2 ft. base by 3 ft. high.
435.46	Intersect line 1-2 of the Contention Lode, Survey No 1693, at a point N. 25 ° 05 ' E. 673.54 ft. from cor. No. 1.
546.02	Intersect line 3-4 and 1-2 of the Melbourne and Saint Louis No. 2 lodes, respectively of this Survey at a point N.16° 17' W. 446.60 ft. from cor. 3-2 re- spectively.
600	To the place of beginning. The variation at all the corners is 14° E.

LOCATION.

This claim is located in Big Bug Mining District, Yavapai County, Arizona on unsurveyed land in what would be approximately if surveyed, Sec. 9, Tp. 12 N. R. 1 W.

This claim is bounded on the N. by the Melbourne and St. Louis No. 2 lodes of this Survey, and the Contention Lode, Survey No. 1693; on the E. by the Midnight Rambler Lode, Survey No. 1693, and an unknown claim; on the S. by the McKinley lode of this Survey; on the W. by the McKinley and Melbourne Lodes and U.S. Public land.

LEDGE.

The course and length of the ledge on the London Lode is from the discovery shaft N. 24° 26' E. 692 ft. and S. 24° 26' W. 808 ft.

SURVEY NO.1785.

Feet

SAINT LOUIS LODE.

Beginning at cor.No. 1, identical with cor.of the location, and is a point at the intersection of the S'end line of the Rockery, with the E. side line of the Melbourne Lodes of this Survey.

A ledge of syenite in place 4 ft x 6 ft. x 6 ft.high Chiseled a + at the exact cor. point, and 1 S.L.1785. with a mon. of stone 2 1/2 ft. base 3 ft. high along-side.

Whence U.S.M.M. No.2 brs. S.56° 3' W. 121/4.2 ft.

A pine tree 30 ins in diam. scribed B.T. 1 S.L. 1785 brs. S71° 50'E, 48 ft.

No other brs. available.

Thence S.16° 17' E.

30 Across gulch 4 ft. wide, course N.W. brs. S.E.

64.81 Intersect line 4-1 of the Hibernia Lode at a point N.33° 40' E. 24.99 ft. from cor. 1.

131.2 Intersect line 1-2 of the Hibernia Lode at a point S.37° 6' E. 53.83 ft. from cor. 1

509.16 To cor.No 2.

Identical with cor. of the location and with cor. No. 1 of the Saint Louis No. 2 lode of this Survey .

A syenite stone 7 x 10 x 20 ins. set 12 ins. in the ground and chiseled 2 S L.1785. A 20 ins.pine scribed B.T 2 S.L.1785 brs.

No other brs. available.

Thence N.55° 23' E.

111.95 To the S.C.E.

Identical with the location and with the N.C.E. of the St.Louis No. 2.

An oak post 4" diam.x 5' long, driven 12" in ground and surrounded by A mon. of stones 2 1/2 ft. base by 3 ft. high.

134.45 Intersect line 1-2 of the Hibernia Lode at a point S.37° 6' E. 412.94 ft. from cor. No. 1.

SURVEY NO. 1785.

Feet
 180.72 To cor. No. 3
 Identical with cor. of the location, and with cor. No. 4 of the St. Louis No. 2 lode of this Survey.
 A pine post 4 x 4 ins. by 4 ft. 6 ins. long set 6 ins in the ground to bed rock and scribed 3 S.L. 1785, and surrounded by a mon. of stones 2 1/2 ft. base by 3 ft. high. No brs. available.

Thence N.33°18' W.

300 Across gulch, 2 ft wide, course N.W. brs. S.E.

442.21 To cor. No. 4 of the Rookery Lode, and intersect line 4-1 of the Hibernia lode at a point N.33° 40'E 80 ft. from cor. No. 1.

483. 38 To cor. No. 4

Identical with cor. of the location.

A syenite rock, in place, 16 x 20 ins. x 4 ins. above the ground, chiseled a + at the exact cor. point and 4 S.L. 1785 with a mon of stones 2 1/2 ft. base, 3 ft. high along side.

No brs. available.

Thence S. 55° 23' W.

1583 To the N.C.E.

Identical with the location.

A mon. of stones 2 1/2 ft. base by 3 ft. high.

31.66 To the place of beginning.

The variation at all the cors. is 14° E.

LOCATION.

This claim is located in the Big Bug Mining District, Yavapai County, Arizona, on unsurveyed land, in what would approximately be if surveyed, Sec. 9, Tp. 12 N. R. 1 W.

This claim is bounded on the N. by the Rookery Lode; on the E. by the Hibernia Lode; on the S. by the St. Louis No. 2 Lode, and on the W. by the Melbourne Lode.

SURVEY NO. 1785.

LEDGE

The course and length of the ledge is from the
S.C.E. to the N.C.E. N.27° 3' W. 487. 4 ft.

SURVEY NO. 1785.

Feet

SAINT LOUIS NUMBER TWO LODE.

Beginning at cor. No. 1

Identical with cor. of the location, and with cor. No. 2 of the Saint Louis Lode.

A syenite stone chiseled 1 S.L. No. 2 1785

Whence U.S.M.M. Mon. No. 2 hrs. S. 80° 39' W. 1166. Ft.

S 80° 39' W 1166

Thence S. 16° 17' E.

284.41 Intersect line 4-1 of the London Lode at a point S. 65° 34' E. 53.98 ft. from cor. No. 1

451.69 Intersect line 1-2 of the Contention Lode, Survey No. 1693 at a point N. 25° 05' E. 546.74 ft. from cor. No. 1.

731.01 To cor. No. 2.
Identical with cor. of the location and with cor. No. 3 of the Melbourne Lode of this Survey.

A granite stone chiseled 2 S L. No. 2-1785

Thence N. 55° 23' E.

249.7 To the S.C.E.

Identical with the location.

A mon. of stones 2 1/2 ft. base by 3 ft. high.

380.57 *Intersect line 1-2 Midnight Rambler Lode, Surv. No. 1693, at a point N 24° 48' E 282.14 ft. from Cor. No. 1.*

394.7 To cor. No. 3

Identical with cor. of the location and with cor.

No 2 of the Hibernia Lode of this Survey.

A malapai stone chiseled 3 S.L.No. 2 1785.

A pine tree 22 ins. in diam. scribed B.T. 3 S.L. 1785

hrs. S. 33° 20' W. 22 1/2 ft.

Thence N. 33° 18' W.

8.46 *Intersect line 1-2, Midnight Rambler Lode, Surv. No. 1693, at a point N 24° 48' E, 298.79' from Cor. No. 1.*

450.62 Intersect line 1-2 of the Contention Survey No. 1693, at a point S 25° 05' W. 575.68 ft. from cor. No. 2.

675 Across gulch, 2 ft. wide. Course N. 15° W. hrs. S. 15° E.

694.09 To cor. No. 4

SURVEY NO.1785.

Feet

Identical with the cor. of the location, and with cor. No. 3 of the Saint Louis.

A pine post scribed 4 S.L.No.2 1785.

Thence S. 55° 23' W.

46.27 Intersect line 1-2 of the Hibernia Lode of this Survey at a point S.37° 6' E. 412.94 ft. from cor.No.1

68.77 To the N.C.E.

Identical with the location and with the S.C.E. of the Saint Louis Lode.

180.72 To the place of beginning.

The variation at all the cors. is 14° E.

LOCATION.

This claim is located in Big Bug Mining District, Yavapai County, Arizona, on unsurveyed land in what would approximately be if surveyed, Sec.9 Tp.12 N. R. 1 W.

This claim is bounded on the N. by the Saint Louis claim; on the E. by the Hibernia Lode of this Survey and the Contention Lode, Survey No. 1693; on the S. by the London Lode and Contention Lode; on the W. by the Melbourne Lode.

LEDGE.

The course and length of the ledge on the Saint Louis No. 2 Lode is from the N.C.E. to the S.C.E. ,S. 27° 2' E. 700 ft.

SURVEY NO.1785.

Feet

BLUE GRASS LODGE.

Beginning at cor. No. 1,
Identical with cor. of the location.

A blue syenite stone 8 x 12 x 28 ins. set 12 ins
in the ground and chiseled 1 B.G. 1785 with a mon. of
stones 2 1/2 ft base by 3 ft. high alongside.

Whence the U.S.M.M. No. 2 brs.S. 0° 31' E. 723.01
ft.

A pine tree 17 ins. in diam. scribed B.T. 1 B.G.
1785, brs.S.54° 30' W 37 ft.

No other brs available.

Thence S.16° 17' E.

119.86 Intersect line 1-2 of the Joe Wheeler Lode, Survey
No 1784 at a point S. 62° 30' W. 53.54 ft. from cor.
No.2.

585 Across Big Bug Creek, 15 ft. wide, course N.E. brs
S.W.

600 To the W.S.center.
Identical with the location.

A mon. of stones 2 1/2 base by 3 ft. high

615 Across road, brs. N.E. and S.W. Up steep hill.

1450 To cor. No. 2,
Identical with cor. of the location.

A syenite stone 6 x 8 x 16 ins. set 9 ins. in the
ground to bed rock and chiseled 2 B.G. 1785, with a
mon. of stones 2 1/2 ft. base by 3 ft. alongside.

An oak tree 10 ins. in diam. scribed B.T.2 B.G.
1785, brs.N. 1° 45' W. 18.3 ft.

No other brs. available

Thence N. 73° 43' E.

290 To the S.C.E.
Identical with the location.

A mon. of stones 2 1/2 ft. base by 3 ft. high.

304.99 Intersect line 2-3 of the Joe Wheeler Lode, Survey
No.1784, at a point N. 26° 57' W . at 135.89 ft. from
cor. 3 .

SURVEY NO. 1785.

Feet	
367.43	Intersect line 1-2 of the Melbourne Lode, at a point N. 16° 17' W. 84.35 ft. from cor. No. 2
460	To cor. No. 3.
	Identical with cor. of the location.
	A syenite stone 7 x 12 x 15 ins. set 10 ins. in the ground to bed rock and scribed 3 B.G. 1785 with a mon of stones 2 1/2 base, 3 ft. high alongside.
	A pine tree 16 ins. in diam. scribed B.T. 3.B.G. 1785 brs. S. 6° E. 28 1/2 ft.
	No other brs. available.
	Thence N. 16° 17' W., down steep hill.
270	Across gulch, 2 ft. wide, course N.W. brs. S.E.
850	To E.C. side.
	Identical with the location.
	A mon of stones 2 1/2 ft. base, 3 ft. high.
980	Across Big Bug Creek, 15 ft. wide, course N. 80° E.
	brs. W.
1020	Across road, brs. E. and W. Up steep hill.
1410.26	Intersect line 4-1 of the Melbourne Lode at a point N. 77° 3' E 92.73 ft. from cor. No. 1.
1450	To cor. No. 4
	Identical with cor. of the location.
	A granite stone 7 x 12 x 16 ins. set 10 ins. in the ground to bed rock, and chiseled 4 B.G. 1785 with a mon. of stones 2 1/2 ft. base, 3 ft, high alongside.
	No brs. available.
	Thence S. 73° 43' W.
170	To the N.C.E.
	Identical with the location.
	A mon. of stones 2 1/2 ft. base by 3 ft high.
460 t	To the place of beginning.
	The variation at all the cors. is 14° E.

LOCATION.

This claim is located in Big Bug Mining District, Yavapai County, Arizona, on unsurveyed land in what what would approximately be if surveyed, Se. 9 Tp. 12 N. R. 1 W.

This claim is bounded on the N. by U.S. public land; on the E. by the Melbourne Lode; on the S. by the Melbourne and Joe Wheeler Lodes, and U.S. public lands; on the W. by the Joe Wheeler Lode.

LEDGE.

The course and length of the ledge of the Blue Grass Lode is from the discovery tunnel S. 16° 17' E 850 ft. to the S.C.E., and N 16° 17' W. 600 ft. to the W .C.E.

SURVEY NO. 1785.

MCKINLEY LODGE.

Feet

Beginning at cor. No. 1.

Identical with cor. of the location, and with cor. No. 4 of the Joe Wheeler Lode of Survey No 1784.

A granite stone 6 x 12 x 16 ins. set 10 ins. in the ground to bed rock, chiseled 1 M.K.1785. with amon. of stones 2 1/2 ft. base, 3 ft. high alongside.

Whence U.S.M.M. No. 2 brs.N.12° 45' W.1006.3 ft.

An oak tree 4 ins in diam. scribed B.T.4 J.W. 1784 brs. S. 1° 12' W. 16.8 ft.

No other brs. available.

Thence S.30° 57' E.

600 To cor. No. 4-1 of the Sunrise and Sunset Lodes respectively , of this survey.

750 To the W.S.Center.

A mon. of stones 2 1/2 ft. base by 3 ft. high. Up steep, rough hill.

1350 To the E.S.Center of the Sunset Lode.

1390 To the edge of Big Bug Mesa, brs.N.10°WS.10° E.

1500 To cor.No. 2

Identical with cor. of the location.

A malapai rock in place 18 x 24 ins by 2 inches above ground. Chiseled a + at exact cor.point and 2 M.K.1785 with a mon. of stones 2 1/2 ft. base by 3 ft high alongside.

A pine tree 32 ins. in diam. scihed B.T.2 M.K.1785 brs. S.57° 38' E. 46.5 ft.

An oak tree 14 ins in diam. scribed B.T. 2 M.K.1785 brs. S.2° 13' E. 71 ft.

Thence N. 62° 30' E.

300 To the S.C.E.

Identical with the location.

A mon. of stones 2 1/2 ft. base by 3 ft. high.

600 To cor. No. 3

Identical with the location.

A malapai ledge in place 4 ft x 5 ft x 4 ins. above the ground; chiseled a + at exact cor. point and 3 M.K 1785

SURVEY NO.1785.

Feet	With a mon. of stones 2 1/2 ft. base 3 ft high alongside on the ledge.
	<p>A juniper tree 44 ins. in diam. scribed B.T. 3 M. K.1785, brs. S.7° 33' W. 39 ft.</p> <p>No other brs. available.</p> <p>Thence N. 30° 57' W</p>
615.9	Intersect line 3-4 of the London lode of this Survey at a point N. 24° 26' E. 233.03 ft. from cor. No. 3.
750	To E.S.Center.
	Identical with the location.
	A mon. of stones 2 1/2 ft. base by 3 ft. high.
770	Edge of mesa. Brs. N. and S. Down steep, rough hill.
1345.02	Intersect line 1-2 of the London lode of this Survey at a point N. 24° 26' E. 647.28 ft. from cor No. 2
1500	To cor. No. 4.
	Identical with cor. of the location and with cor. No. 3 of the Joe Wheeler Lode, Survey No. 1784.
	A diorite stone 9 x 9 x 15 ins. set 8 ins. in the ground to bed rock and chiseled 4 M.K.1785 with a mon. of stones alongside, 2 1/2 ft. base and 3 ft. high.
	An oak tree 10 ins. in diam. scribed B.T. 3 J.W. 1784. Brs. S. 80° 18' W. 44. 5 ft.
	No other brs. available.
	Thence S. 62° 30' W.
300	To the N.C.E.
	Identical with the location and with the S.C.E. Joe Wheeler Lode, Survey No. 1784.
	A granite stone 10 x 12 x 18 ins. set 10 ins. in the ground to bed rock and chiseled N.C.E. M.K. 1785 with a mon. of stones 2 1/2 ft. base and 3 ft. high alongside.
	An oak tree 10 ins. in diam. scribed B.T. S.C.E. J.W. 1784. Brs. N. 46° 13' W. 43 ft.

Feet

No other brs. available.

575.52

Intersect line 4-1 of the Sunrise Lode of this Survey at a point N. 28° 36' W. 599.02 ft. from cor.No.4

600

To the place of beginning.

The variations at all the cors, is 14° E.

LOCATION.

This claim is located in the Big Bug Mining District, Yavapai County, Arizona, on unsurveyed land, in wat would approximately be if surveyed, Sec.9 Tp. 12 N.R.1 W.

This claim is bounded on the N. by the Joe Wheeler Lode, Survey No. 1784; on the E. by the London Lode and U.S.public land; on the S. by U.S.public land; on the W. by the Sunrise and Sunset Lods of this Survey.

LEDGE.

The course and length of the ledge on the McKinley Lode is from the discovery cut N.30° 57' W. 605 ft. to the N.C.E. and S.30° 57' E. 875 ft. to the S.C.E.

SURVEY NO. 1785.

Feet

SUNRISE LODE.

Beginning at cor. No. 1

Identical with cor. of the location and a point on line 4-1 of the Joe Wheeler Lode, Survey No. 1784 at N. 26° 57' W. 850 ft. from cor. No. 4.

A granite stone 6 x 8 x 17 ins. set 12 ins. in the ground and chiseled 1 Sr. 1785 with a mon. of stones 2 ft. base 2 1/2 ft high alongside.

Whence U.S.M.M. No. 2 brs. N. 86° 5' E. 276.91 ft.

An ash tree 4 ins. in diam. scribed B.T. 1 Sr. 1785 brs. S. 86° W. 64.3 ft.

No other brs. available.

Thence S. 65° 13' W.

63.99 Intersect line 1-2 of the Fitz-Hugh ^{Lee} Lode, Survey 1784 at a point N. 2° 59' E. 218.46 ft. from cor. No. 1.

532.92 Intersect line 4-1 of the Fitz-Hugh Lee Lode, at a point S. 87° 1' E. 185.07 ft. from cor. 4.

300 To the N.C.E.

Identical with the location.

A mon. of stones 2 1/2 ft. base by 3 ft. high.

600 To cor. No. 2.

Identical with cor. of the location.

A syenite stone 12 x 14 x 17 ins. set 12 ins. in the ground and chiseled 2 S.R. 1785 with a mon. of stones 2 1/2 ft. base 3 ft. high alongside.

An oak tree 22 inches in diam scribed B.T. 2 Sr. 1785 brs. N. 4° W. 45.8 ft.

A + on a ledge of syenite 7 x 9 x 10 ft. high chiseled B.R. 2 S.R. 1785 brs. S. 25° W. 6.5 ft.

Thence S. 28° 36' E.

450 Across west fork of Big Bug Creek 12 ft. wide, course E. brs. W.

475 Across road, brs. E. and W.

494.90 Intersect line 1-2 of the Nome Lode of this Survey. At a point S 37°-22' E' at 658.18 ft. from cor. No. 1

699.14 To the W.S. Center.

Identical with the location.

SURVEY NO. 1785.

Feet	Mon. of stones 2 1/2 ft. base, 3 ft. high.
1115	Across road. Brs. N. and S. 28° E, along road.
1270	Leave road. Brs. S.W.
1275	Across Big Bug Creek. Course N. Brs. S.W.
1322.52	Intersect line 2-3 of the Nome Lode at a point S. 51° 51' W. 126.15 ft from cor. No. 2
1341.72	Intersect line 4-1 of the Copper King Lode at a point N. 69° 45' E. at 137.3 ft. from cor. No. 4
1449.14	To cor. No. 3 Identical with cor. of the location and with cor. No. 4 of the Sunset Lode of this Survey. A diorite stone 6 x 8 x 12 ins. set 7 ins. in the ground to bed rock and chiseled 3 S 1785 with a mon. of stones 2 1/2 ft. base and 3 ft high alongside. A + at the bottom of a diorite ledge chiseled B.R. 3 S 1785 brs. S. 67° 20' E 14.3 ft. This ledge is 6 ft. high 12 ft. long and 8 ft. wide. Thence N. 65° 13' E.
25	Across gulch, 4 ft. wide course N. 15° W. brs. S. 15° E
300	To the S.C.E. Identical with the location and with the N.C.E. of the Sunset Lode of this Survey. A diorite stone 6 x 8 x 19 ins set 12 ins. in the ground and chiseled S.C.E. Sr. 1785 with a mon. of stones 2 1/2 ft. base, 3 ft. high alongside. A pine tree 7 ins. in diam. scribed B.T.S.C.E. Sr. 1785 brs. N. 8° 50' W 18.1 ft. No other brs. available.
398.35	Intersect line 1-2 of the Copper King Lode at a point S. 20° 15' E. 74.79 ft. from cor. 1.
600	To cor. No. 4 Identical with cor. of the location and with cor. No. 1 of the Sunset Lode. A granite stone 5 x 8 x 14 ins. set 9 ins. in the ground to bed rock, and chiseled 4 Sr. 1785, with a mon. of stones 2 1/2 ft. base, 3 ft. high alongside.

SURVEY NO. 1785.

- Feet A pine tree 8 ins. in diam. scribed B.T.4 Sr.1785
brs.S.57° 37' E. 22 ft.
- A pine tree 5 ins in diam scribed B.T.Sr.1785-4
brs. S.72° 47' E. 23.7 ft.
- Thence N. 28° 36' W.
- 340 Across gulch, 3 ft. wide, course N.W. brs. S.E.
- 599.02 Intersect line 4-1 and 3-4 of the McKinley and
Joe Wheeler Lodes respectively, at a point N. 62° 30'
E. 24.48 ft. from cor. 4-1.
- 1330 Across wagon road brs. N.E. and S.W.
- 1415 Across Big Bug Creek , 15 ft. wide, course N.E. brs
S.
- 1449.14 To the place of beginning.
 Variations at all the cors. is 14° E.

LOCATION.

This claim is located in Big Bug Mining District,
Yavapai County, Arizona, on unsurveyed land on what
would be approximately if surveyed, Sec.9, Tp.12 N.
R.1W.

This claim is bounded on the N. by the Fitz-Hugh
Lee Lode, Survey No. 1784; on the E. by the Joe Wheeler
Lode, Survey No. 1784 and the McKinley Lode of this
Survey; on the S. by the Sunset and Copper King Lodes;
on the W by the Nome Lode and U.S.public land.

LEDGE.

The course and length of the ledge on the Sunrise
Lode is from the discovery cut S.28° 36' E. 140 ft.
to the S.C.E. and N.28° 36' W. 1337.14 ft. to the N.C.E

SURVEY NO. 1785.

Feet	SUNSET LODGE.
	Beginning at cor. No. 1
	Identical with cor. of the location and with ^{cor} No. 4 of the Sunrise Lode of this Survey.
	A granite stone chiseled 1 St. 1785 with ammon. of stones alongside.
	Whence the U.S.M.M. No. 2 brs. N.19° 32' W. 1587.45 ft.
	A pine tree 5 ins. in diam. scribed B.T.4 St.1785 brs. S.72° 47' E. 23.7 ft.
	Thence S.30° 57' E. 150 ft. to the W.S. C. mon. of the McKinley Lode. Up steep rocky hill.
750	To the E.S.Center.
	Identical with the location. a mon. of stones 2 1/2 ft. base, 3 ft. high.
795	Edge of Big Bug Mesa., brs. N.10° E. S.10° W.
900	To cor.No. 2 of the McKinley Lode.
1500	To cor.No. 2.
	Identical with cor. of the location.
	A malapai stone 4 x 10 x 18 ins. set 12 ins. in the ground and chiseled 2 St. 1785 with a mon. of stones 2 1/2 ft. base, 3 ft. high alongside.
	An oak tree 12 ins. in diam. scribed B.T.2 St. 1785 brs. S. 1° W. 17.2 ft.
	A pinyon pine tree 14 ins. in diam. scribed B.T.2 St.1785 brs.N.40° 35' E. 32.1 ft.
	Thence S. 65° 13' W.
300	To the S.C.E.
	Identical with the location.
	A mon. of stones 2 1/2 ft. base by 3 ft. high.
600	To cor.No. 3
	Identical with cor. of the location.
	A malapai stone 6 x 12 x 24 ins. set 12 ins. in the ground and chiseled 3 St.1785, with a mon. of stones 2 1/2 ft. base, 3 ft. high alongside.
	A pine tree 30 ins. in diam. scribed B.T.3 St.1785 brs. S.55° 42' E. 16 1/2 ft.

SURVEY No. 1785.

Feet A pinch pine 14 ins. in diam. scribed B.T.3 St.1785
 brs. N. 49° W. 69 1/2 ft.
 Thence N. 30° 57' W.

81.6 Intersect line 2-3 of the Copper King lode of this
 Survey at a point S.69° 45' W. 123.67 ft. from cor.No.2

220 Edge of Big Bug Mesa. Brs.N.W.and S.E.

750 To the W.C.Side.
 Identical with the location, with mon. of stones
 2 1/2 ft. base, 3 ft. high.

1415 Across gulch, 4 ft. wide, course N.15° W. brs. S.
 15°E.

1500 To cor.No. 4.
 Identical with cor of the location and with cor.
 No. 3 of the Sunrise lode.
 A diorite stone chiseled 4 St.1785 with a mon. of
 stone alongside.
 Thence N.65° 13'E.

300 To the N.C.E.
 Identical with the location and with the S.C.E. of
 the Sunrise.
 A diorite stone chiseled N.C.E.St.1785.

398.35 Intersect line 1-2 of the Copper King lode.

600 To the place of beginning.
 The variation at all the cors. is 14° E.

LOCATION.

This claim is located in Big Bug Mining District,
 Yavapai County, Arizona, on unsurveyed land in what
 would approximately be if surveyed, Sec.9 Tp.12 N.
 R.1 W.

This claim is bounded on the N. by the Sunrise lode
 on the E. by the McKinley lode and U.S.public land;
 on the S. by U.S.public land; on the W. by the Copper
 King lode.

LEDGE.

The course and length of the ledge on the Sunset
 lode is from the discovery tunnel N.30° 57' W. 540 ft
 to the N.C.E. and S .30° 57' E. 960 ft. to the S.C.E.

POOR QUALITY

The following pages are scanned at the best possible quality setting. The original pages are of poor quality and this is the best possible reproduction.

SURVEY NO. 1785.

Feet	COPPER KING LOPE.
	Beginning at cor. No. 1 Identical with cor. of the location. A syenite stone 4 x 10 x 17 ins., set 10 ins. in the ground to bed rock, and chiseled 1 C.K. 1785. with a mon. of stones 2 1/2 ft. base 3 ft. high alongside. Whence the U.S.M.M. No. 2 brs N. 12° 01' W. 1544.28 ft.
	A pine tree 10 ins. in diam. scribed B.T.1 C.K. 1785 brs. S. 64° 20' E. 33 1/2 ft.
	A pine tree 7 ins in diam. scribed B.T.1 C.K. 1785 brs. S. 39° 8' E. 30 ft. Thence S. 20° 15' E.
74.79	Intersect line 3-4 and 4-1 of the Sunrise and Sunset Lodes of this Survey at a point S. 65° 13' W. at 201.65 from cor. No. 4-1. Up steep hill.
750	To the E.S. Center. Identical with the location. A mon. of stones 2 1/2 ft. base by 3 ft. high.
1310	Edge of Big Bug mesa. Brs. N.E. and S. 70° W.
1500	To cor. No 2 Identical with cor. of the location. A malapai stone 8 x 10 x 17 ins . set 10 ins. in the ground to bed rock and chiseled 2 C. K. 1785, with a mon. of stones 2 1/2 ft. base, 3 ft. high alongside. A pine tree 17 ins. in diam. scribed B.T.2 C.K. 1785 brs. N. 83° 20' E. 16.8 ft. A juniper tree 40 ins. in diam. scribed B.T.2.C.K. 1785, brs. S. 17° 10' W. 65.8 ft. Thence S. 69° 45' W.
133.67	Intersect line 3-4 of the Sunset. Lode, at a point N. 30° 57' W. 81.6 ft. from cor. No. 3.
300	To the S.C.E. Identical with the location. A mon. of stones 2 1/2 ft. base by 3 ft. high.

SURVEY NO.1785.

Feet	
395	Edge of Big Bug Mesa. brs. N. and S. 10° W. Down steep precipices.
600	To cor. No. 3. Identical with cor. of the location. A malapai stone 6 x 8 x 17 ins. set 12 ins. in the ground and chiseled 3 C.K. 1785, with a mon. of stones 2 1/2 ft. base, 3 ft high alongside. A pine tree 8 ins. in diam. scribed B.T.3.C.K.1785 brs. S. 77° 15' W. 17.6 ft. A pine tree 10 ins. in diam. scribed B.T.3 C.K.1785 brs. S. 8° 15' E. 10.4 ft. Thence N. 20° 15' W.
38.01	Intersect line 3-4 of the Copper Reef No. 1 Lode, at a point S. 58° 22' W. 201.75 ft. from cor. No. 4. Down steep hill.
750	To the W.S. Center. Identical with the location. A mon. of stones 2 1/2 ft. base, 3 ft high.
1060.21	Intersect line 4-1 of the Copper Reef No. 1 lode of this Survey, at a point S. 31° 38' E. 497.91 From cor. No. 1.
1459.4	Intersect line 2-3 of the Nome lode of this Survey, at a point N. 51° 51' E. 279.95 ft. from cor. No. 3.
1500	To cor. No. 4. Identical with cor. of the location. A syenite stone 5 x 6 x 20 ins. set 12 ins in the ground and chiseled 4 C.K. 1785 with mon. of stones 2 1/2 ft. base, 3 ft. high alongside. A walnut tree 9 ins. in diam. scribed B.T.4 C.K. 1785 brs. N. 26° 5' E. 46.8 ft. An oak tree 12 ins in diam. scribed B.T.4 C.K.1785 brs. N. 53° 24' E. 51.1 ft. Thence N. 69° 45' E.
125.7	Intersect line 2-3 of the Nome lode, at a point S. 51° 51' W 187.95 ft. from cor. No. 2.
187.3	Intersect line 2-3 of the Sunrise Lode at a point

SURVEY NO. 1785.

Feet	N.28° 36' W. 107.42 ft. from cor.No. 3.
220	Across gulch, 4 ft. wide, course N. 5° W. hrs.S. 15 ° E.
300	To the N.C.E. Identical with the location. A mon. of stones 2 1/2 ft. base, 3 ft. high.
600	To the place of beginning. The variation at all the cors. is 14° E.

LOCATION.

This claim is located in the Big Bug Mining District, Yavapai County, Arizona on unsurveyed land in what would approximately be if surveyed, Sec.9 Tp 12 N. R.1 W.

This claim is bounded on the N. by the Nome and Sunrise Lodes; on the E. by the Sunrise and Sunset Lodes on the S. by the Sunset Lode and U.S. public land; on the W. by the Nome and Copper Reef No. 1 Lode and U.S public land.

LEDGE.

The course and length of the ledge on the Copper King Lode, is from the discovery shaft N.20° 15'W. 325 ft. to the N.C.E. and S.20° 15' E. 1175 ft. to the S.C.E.

Feet	NOME LODGE.
	Beginning at cor. No. 1 identical with cor. of the location.
	A porphyry stone 10 x 12 x 26 ins. set 12 ins in the ground and chiseled 1 N 1785, with a mon of stones 2 1/2 base, 3 ft. high alongside.
	Whence U.S.M.M. No. 2 brs. N. 66° 2' E. 952.08 ft.
	An oak tree 6 ins. in diam. scribed B.T. 1 N 1785 brs. N. 82° 15' E. 13.1 ft.
	A pine tree 30 ins. in diam. scribed B.T. 1 N 1785. brs. S. 70° 30' W. 39.6 ft.
	Thence S. 37° 22' E . west fork of
615	Across Big Bug Creek. 12 ft. wide, course E. brs. W.
640	Across road brs. E. and W.
658.18	Intersect line 2-3 of the Sunrise Lode of this Survey at a point S. 28° 36' E. 494.9 ft. from cor. No. 2.
724.4	To the E.S. Cen. <u>Identical</u> with the location, with a mon. of stones 2 1/2 ft. base by 3 ft. high.
1070	Across road. Brs. N. and S.
1140	Across Big Bug Creek. Course N. brs. S.
1474.4	To cor. No. 2 Identical with cor. of the location. A syenite stone 3 x 7 x 15 ins. set 9 ins. in the ground to bed rock and chiseled 2 N 1785, with a mon of stones 2 1/2 ft. base by 3 ft. high alongside. No brs. available. Thence S. 51° 51' W.
80	Across gulch 4 ft. wide. Course N. brs. S.
126.15	Intersect line 2-3 of the Sunrise lode at a point N. 28° 36' W. 126.62 ft. from cor. 3.
187.95	Intersect line 4-1 of the Copper King Lode at a point N. 69° 45' E. 125.7 ft. from cor. 4.
300	To the S.C.E. Identical with the location A mon. of stones 2 1/2 ft. base by 3 ft. high.
320.04	Intersect line 3-4 of the Copper King Lode at a point S. 20° 15' E. 40.6 from cor. No. 4.
399.35	Intersect line 4-1 of the Copper Reef No 1 lode, at a point S. 31° 38' E. 115.55 ft. from cor. No. 1

SURVEY NO. 1785.

Feet	
600	<p>To cor.No. 3.</p> <p>Identical with cor. of the location.</p> <p>A syenite stone 6 x 8 x 22 ins. set 12 ins. in the ground and chiseled 3 N 1785, with a mon of stones 2 1/2 ft. base, 3 ft. high alongside.</p> <p>An oak tree 8 ins. in diam. scribed B.T.3 N 1785, brs. N.34° 20' E. 53.5 ft.</p> <p>No other brs available.</p>
<p>50.00 100.00 138.99</p>	<p><i>Big Bug Creek</i> Thence N. 37° 22' W. <i>Road brs. E and W.</i></p> <p>Intersect line 1-2 and 2-3 of the Copper Reef No.1 and Copper Reef No. 2 lodes respectively, at a point S. 58° 22' W. 213.23 ft. from cor.1-2 } Up steep hill.</p>
750	<p>To W.S.Center</p> <p>Identical with the location</p> <p>Amon.of stones 2 1/2 ft.base, 3 ft. high.</p>
952.07	<p>Intersect line 1-2 of the Copper Reef No. 2 Lode of this Survey, at a point S.51° 38' E. 618.76 ft. from cor. No. 1</p>
1210	<p>Across road. Brs.N.80° E. and S. 80° W.</p>
1240	<p>Across west fork of Big Bug Creek . 10 ft. wide. Course N. 80° E. brs. S.80° W. } Up hill.</p>
1474.4	<p>To cor.No. 4</p> <p>Identical with cor. of the location.</p> <p>A porphyry stone 6 x 10 x 17 ins. set 10 ins. in the ground to bed rock and chiseled 4 N 1785,with a mon. of stones 2 1/2 ft. base by 3 ft. alongside.</p> <p>An oak tree 10 ins. in diam. scried B.T.4 N.1785, brs.S.17° 37' W. 48.3 ft.</p> <p>A pine tree 6 ins. in diam. scribed B.T.4 N 1785, brs.S.73° 52' E.. 39.2 ft .</p>
300	<p>Thence N. 51° 51' E. 300 ft. to the N.C.E</p> <p>To the North Center End</p> <p>Identical with the location.</p>
600	<p>A mon. of stones 2 1/2 ft. base by 3 ft. high.</p> <p>To the place of beginning.</p>

SURVEY NO.1785.

Feet

Variation at all the corners is 14° E.

LOCATION.

This claim is located in Big Bug Mining District, Yavapai County, Arizona, on unsurveyed land, in what would approximately be if surveyed, Sec 9 Tp. 12 N. R. 1 W.

This claim is bounded on the N. by the Mayflower Lode, unsurveyed, ——— Richardson Claimant, and U.S. public land; on the E. by U.S. public land and the Sunrise Lode; on the S. by the Sunrise, Copper King, Copper Reef No 1 lode, and U.S. public land; on the W. by Copper Reef No. 1 and Copper Reef No 2 lodes, and U.S public land.

LEDGE.

The course and length of the ledge on the Nome Lode is from the discovery shaft S. 37° 22' E. 500 ft. to the S.C.E. and N. 37° 22' W. 974.4 ft. to the N.C.E..

SURVEY NO. 1785.

Feet

COPPER REEF No. 1 LODE.

Beginning at Co.r No. 1

Identical with cor. of the location, and with cor. No. 2 of the Copper Reef No. 2 Lode of this Survey.

A syenite stone 8 x 10 x 24 ins. set 12 ins. in the ground and chiseled 1 C.R.No.1 1785 with a mon. of stones 2 1/2 ft. base, 3 ft. high alongside.

Whace the U.S.M.M.No. 2 brs.N.11° 30' E. 1741 ft. No brs. available.

Thence S. 58° 22' W.

300

To the N.C.E.

Identical with the location and with the S.C.E. of the Copper Reef No. 2 lode.

An oak stake driven flush into the road with a mon. 2 1/2 ft. base, 3 ft. high at side of road, 4 ft. distant.

An ash tree 3 ins. in diam scribed B.T.N.C.E.C.R. No.1785 brs.S.55° 8' E. 11.9 ft.

A + on a syenite ledge 3 ft. by 3 ft. by 30 ins high, chiseled B.T.S.C.E.C.R.No.2-1785, brs.W.85° 12' W 19 ft.

Road brs. E.and S.W.

365

Across Big Bug Creek. 5 ft. wide. Course E. brs. W.

365

Across Big Bug Creek, 5 ft. wide, brs.N. and S.

600

To cor.No. 2

Identical with cor. of the loction. and with cor. No. 3 of the Copper Reef No. 2 Lode.

A blue syenite stone 9 x 11 x 17 ins. set 12 ins. in the ground and chiseled 2 C.R.No.171785 with a mon of stones 2 1/2 ft. base, 3 ft. high alongside.

An oak tree 12 ins. in diam. scribed B.T.2 C.R. No.1-1785 brs.N.74° W.22 ft.

No other brs. available.

Thence S. 31° 38' E.

200

Across wagon road. Brs. N.15° ^{east and} S.15° W.

SURVEY NO. 1785.

Feet	
245	Across Big Bug Creek. 5 ft. wide. Course N. brs. S.W. Up hill.
750	To the W.S.Center Identical with the location. mon. of stones 2 1/2 ft. base, 3 ft. high.
1500	To cor.No. 3 Identical with cor. of the location. A gneiss stone 6 x 10 x 18 ins. set 12 ins. in the ground and chiseled 3 C.R.No.1-1785 with a mon. of stones 2 1/2 ft. base, 3 ft. high alongside. A pine tree 9 ins. in diam. scribed B.T.3 C.R.No.1 1785 brs N.68° 38' W. 19.7 ft. An oak tree 14 ins. in diam. scribed B.T.3 C.R.No.1 1785 brs.N.35° 47' E. 9.5 ft. Thence N. 58° 22' E. Up rocky slope.
300	To the S.C.E. Identical with the location. A mon. of stones 2 1/2 ft. base, 3 ft. high.
398.25	Intersect line 3-4 of the Copper King Lode at a point N.20° 15'W. 38.01 ft. from cor. 3.
600	To cor. No. 4 Identical with cor. of the location A + on a malapai boulder in place 14 ins. by 16 ins. by 11 ins. above the ground and chiseled 4 C.R.No.1 1785, with a mon. of stones 2 1/2 ft. base by 3 ft. high alongside. An oak tree 6 ins. in diam. scribed B.T.4 C.R.No.1 1785 brs. S.21° 54' W. 22.2 ft. No other brs. available. Thence N. 31° 38' W. Down steep rocky hill
750	To the E.S.Center Identical with the location. A mon. of stones 2 1/2 ft. base by 3 ft. high.
1002.09	Intersect line 3-4 of the Copper King Lode, at a point S.20° 15'E. 439.79 ft. from cor. No. 4
1384.45	Intersect line 2-3 of the Nome Lode at a point N.51° 51' W.

SURVEY NO. 1785.

Feet	W 51° 51' E
	200.64 ft. from cor. No. 3.
1425	Across road brs. N. 70° E. and S. 70° W.
1445	Across Big Bug Creek, 6 ft. wide. Course N. 75° E. Brs. S. 75° W.
1500	To the place of beginning. The variation at all the cors. is 14° E.

LOCATION.

This claim is located in Big Bug Mining District, Yavapai County, Arizona, on unsurveyed land in what would approximately be if surveyed, Sec. 9 Tp. 12 N. R. 1 W.

This claim is bounded on the N. by the Copper Reef No. 2 Lode; on the E. by the Nome and Copper King Lodes and U.S. public land; on the S. by U.S. public and the Copper Reef No. 3 Lode, Poland Ex. & Gold M'g. & land; on the W. by unknown claim. (Milling Co., Claimants.)

LEDGE.

The course and length of ledge on the Copper Reef No. 1 Lode is from the discovery tunnel, N. 31° 38' W' 310 ft. to the N.C.E. and S. 31° 38' E. 1490 ft. to the S.C.E..

SURVEY NO. 1785.

COPPER REEF NO. 2 LODE.

Feet

Beginning at cor. No. 1

Identical with cor. of the location

A + on a porphyry ledge in place 18 ins. by 24 ins. by 7 ins. above the ground and chiseled 1 C.R.No.2-1785, with a mon. of stones 2 1/2 ft. base, 3 ft. high alongside

Whence U.S.M.M. No. 2 brs. N. 62° 26' E. 1703.6 ft.

An oak tree 12 ins. in diam. scribed B.T.1 C.R.No. 2-1785 brs. N. 18° 6' W. 25.8 ft..

An oak tree 8 ins. in diam. scribed B.T.1 C.R.No. 2 1785, brs. S. 26° 8' E. 10 ft.

Thence S. 51° 38' E.

340 Across west fork Big Bug Creek, 5 ft. wide, course N.E. brs. S.W.

350 Across road. Brs. N. 80° E. S. 80° W.

618.76 Intersect line 3-4 of the Nome Lode at a point S. 37° 22' E. 522.32 from cor. No. 4

729.7 To E.S.Cen.

Identical with the location.

A mon. of stones 2 1/2 ft. base by 3 ft. high.

1479.7 To cor. No. 2

Identical with the location and with cor. No. 1 of the Copper Reef No. 1 Lode.

A syenite stone chiseled 2 C.R.No 2 1785, with a mon. of stone alongside.

2132.3 *Intersect line 2 of Nome Lode at a point S. 58° 22' W.*

300 To the S.C.E.

Identical with the location and with the N.C.E. of the Copper Reef No. 1.

An oak stake flush with the road, and mon. alongside 4 ft. distant.

600 To cor. No. 3.

Identical with cor. of the location and with cor. No 2 of the Copper Reef No. 1 Lode.

-39-
SURVEY NO. 1785.

Feet	A blue syenite stone chiseled 3 C.R.No. 2 1785. Thence N. 51° 38' W.
750	To the W.S.Cen. Identical with the location, a mon. of stone 2 1/2 ft. base by 3 ft high.
1080	Across road, brs.N.75° ^{Eastward} S.75° W.
1100	Across W.fork Big Bug Creek, 4 ft. wide, course N. 75° E brs. W.
1479.7	To cor. No. 4 Identical with cor. of the location . A porphyry stone 3 x 12 x 30 ins. set 12 ins. in the ground and chiseled 4 C.R. No. 2 1785,with a mon. of stones 2 1/2 ft. base, 3 ft. high alongside. An oak tree 18 ins. in diam. scribed B.T.4 C.R.No. 2-1785, brs.S.49° 20' E. 64.5 ft. No other brs. available. Thence N. 58° 22' E. Up hill.
300	To the N.C.E. Identical with the location. A mon. of stones 2 1/2 ft. base by 3 ft. high.
600	To the place of beginning. The variation at all the cors. is 14° E.

LOCATION.

This claim is located in the Big Bug Mining District Yavapai County, Arizona on unsurveyed land, in what would approximately be if surveyed, Sec. 9 , Tp 12 N. R.1 W.

This claim is bounded on the N. by the Mayflower Lode, unsurveyed; on the E. by the Mayflower Lode and the Nome Lode of this Survey, and U.S.public land; on the S. by the Copper Reef No. 1 Lode; on the W. by an unknown claim.

LEDGE.

The course and length on the Copper Reef No. 2 Lode is from the discovery shaft S.51° 38' E. 600 ft. to the S.C.E. and N.51° 38' W. 879.7 ft. to the N.C.E.

I certify that the value of the labor and improvements upon these claims, placed thereon by the claimant or its grantors, is not less than five hundred dollars for each location, and that said improvements consist of :-

Feet

ROCKERY LODGE:

The discovery shaft No. 1 4 ft. by 6 ft. by 60 ft. deep, brs. S. 33° 40' W. 20 ft. from the N.C.E.

Value \$500.00

Tunnel No. 2, 4 x 6 x 25 ft. long bearing N. 65° W and an approach cut 4 ft. x 10 ft. x 10 ft. face.

The center of cut bearing N. 10° E. 545 ft. from cor.

No. 4. Value \$300.00

Tunnel No. 3, 4 x 6 x 800 ft. ^{long} bearing S. 48° E. with a drift at a point 335 ft. in the tunnel bearing N. 30 ft. and S. 18° E. 425 ft., and a drift at a point 520 ft. in the tunnel bearing N. 25 ft. and S. 20° W. 450 ft. intersecting the former drift. The mouth of the tunnel brs. N. 1° 15' E. 177 ft. from cor. No. 4.

Value \$17300.00

A kitchen and dining room of wood 30 x 40 ft. course of long side N. 34° E. the S.W. cor. brs. N. 80° E. 121 ft. to cor. No. 1. Value \$900.00

The Poland Extension Store of wood 34 x 28 ft. bng. long side S. 68° E. the S.W. cor. of which brs. N. 65° 20' E. 213 ft. from cor. No. 1, Value \$650.00

A wood dwelling 19 x 30 ft. alongside brs. N. 42° E S.W. cor. of which brs. N. 56° E. 270 ft. from cor. No. 1. Value \$450.00

A wood library bldg. 12 x 32 ft. long side brs. N. 8° E. The S.W. cor. brs. N. 76° E. 429 ft. from cor. No. 1. Value \$250.00

A wooden bldg. 24 x 30 ft. long side brs. N. and S. N.W. cor. brs. N. 30° 30' E. 513 ft. from cor. No. 1. Not owned by claimant.

A wooden bunk house 18 x 40 ft. long side brs. N. Value \$10350.00

SURVEY NO. 1785.

22°E. . The S.E. cor. brs. N. 57° 35' W. 186 ft. to
 cor. No. 4. Value \$10350.00
 \$525.00

A wood and corrugated iron blacksmith shop 18 x 24
 ft. long side brg. N. 33° E. The S.E. cor. brs. N. 23°
 40' W. 151 ft. from cor. No. 4 Value \$200.00

A wooden dwelling 24 x 24 ft. a side brg. N. 30° W.
 the S.E. cor. brg. N. 27° 15' W. 524 ft. from cor.
 No. 4. Value \$400.00

A group of wooden buildings 50 x 115 ft., long
 side brg. N. 33° E. the S.E. cor. brs. N. 4° 30' W.
 534 ft. from cor. No. 4. Not owned by claimant.

\$11475.00

HIBERNIA LODE:

The discove ry shaft No. 1 4 x 6 x 30 ft. deep tim-
 bered, brs. S. 24° 30' W. 315 ft. from cor. No. 4.

Value \$300.00

Shaft No. 2, 4 x 6 x 50 ft. deep timbered, with a
 drift 4 x 6 x 25 ft. to the S. Mouth of shaft brs.
 S. 3° E. 340 ft. from cor. No. 4.

Value \$700.00

Shaft No. 3 4 x 6 x 15 ft. deep brs. S. 30° 30' E.
 473 ft. from cor. No. 4. Value \$100.00

Shaft No. 4 4 x 6 x 15 ft. deep brs. N. 72° 50' E.
 203 ft. from cor. No. 1. Value \$100.00

Cut No. 5 4 x 10 x 6 ft. face with a shaft at face
 4 x 6 x 10 ft. deep. Center of shaft brs. S. 62° 35' E.
 223 ft. from cor. No. 1. Value \$150.00

Tunnel No. 6, 4 x 6 x 24 ft. ^{Long} brg. S. and approach
 cut 5 x 15 x 10 ft. face. Mouth of tunnel brs. S. 47°
 15' E. 300 ft. from cor. No. 1. This tunnel tends to
 develop the ledge of the St. Louis lode at depth and
 therefore \$200 of its value is credited to the latter
 claim. Value \$100.00

Cut No. 7, 4 x 20 x 10 ft. face with a shaft at
 the face 4 x 6 x 12 ft. deep. Mouth of cut brs. S. 11°
 50' E. 640 ft. from cor. No. 4. Value \$200.00

\$1650.00

SURVEY NO. 1785.

Cut No. 8, 4 x 10 x 6 ft. face brs. S. 65° E. 365 ft.	\$1650.00	\$11475.00
from cor. No. 1. Value	\$50.00	
Cut No. 9, 4 x 12 x 7 ft. face brs. S. 56° 30' E. 385 ft. from cor. No. 1.	Value	\$50.00
		# 1700.00

ST. LOUIS LODE:

Discovery shaft No. 1, 5 x 8 x 25 ft. deep, timbered, brs. N 13° 25' E. 165 ft. from cor. No. 2.

Value \$300.00

Credit the St. Louis with the value of \$200.00 of tunnel

No. 6 of the Hibernia lode Value \$200.00

500.00 \$13725.00

ST. LOUIS No. 2 LODE:

Discovery shaft No 1, 4 x 4 x 25 ft. deep, timbered brs. S. 11° W. 198 ft. from cor. No. 4.

Value \$300.00

Tunnel No. 2, 4 x 6 x 300 ft. bearing S. 13° W. Mouth of tunnel brs. S. 1° 45' E. 123 ft. from cor. No. 4.

Value \$2000.00

Shaft No. 3, 4 x 6 x 35 ft. deep, timbered brs. S. 13° 30' E. 121 ft. from cor. No. 4.

Value \$350.00

Shaft No. 4, 4 x 6 x 50 ft. deep timbered, brs. S. 26° 30' W. 246 ft. from cor. No 4.

Value \$500.00

3150.00 \$16875.00

MELBOURNE LODE:

Discovery shaft No 1, 4 x 6 x 10 ft. deep brs. N. 53° 15' W. 400 ft from cor No 3. Value \$100.00

Tunnel No. 2, 4 x 6 x 14 ft. bearing S. 16° E. with approach cut, 4 x 15 x 10 ft. face. Mouth of tunnel brs. S. 45° 45' E. 520 ft. from cor. No. 1.

Value \$200.00

Cut No. 3, 4 x 10 x 7 ft. face brs. N. 8° 8' E. 342 ft. from cor. No. 2. Value

\$100.00

400.00 \$16875.00

SURVEY NO. 1785.

		#400.00	\$16875.00
Cut No. 4, 4 x 10 x 8 ft. face, with a shaft at face, 4 x 7 x 9 ft. deep which hrs. N.2° 35' W 340 ft from cor. No. 2.			
	Value	\$200.00	
An engine and miller and compressor house of wood and corrugated iron, 24 x 36 ft. long side brg. N.23°E. The S.W. cor. hrs. S.74° 30'E. 497 ft. from cor. No.1.			
	Value	\$600.00	
	Value of machinery	\$2500.00	
A wooden bunk house 12 x 20 ft. long side brg. S. 4° E. The N.W. cor. hrs. S. 78° 20'E. 360 ft. from cor. No 1.			
	Value	\$175.00	
A wooden dwelling house 12 x 32 ft. long side brg. S.30° E. The N.W.cor. hrs. N.88° E. 292 ft. from cor. No. 1			
	Value	\$300.00	
Superintendent's house, 12 x 24 ft. of wood long side brg. S.22° W. The N.W. cor. hrs. S.84° 15'E. 536 ft. from cor. No. 1.			
	Value	\$275.00	
		\$4450.00	\$21325.00
BLUE GRASS LODGE:			
Discovery tunnel No. 1, 4 x 6 x 50 ft. long bearing S.16° 17' E. with an approach cut 5 x 20 x 10 ft face. Mouth of tunnel hrs. S.0° 29' E. 624 ft. from cor. No. 4.			
	Value	\$550.00	
Cut No. 2, 5 x 20 x 5 ft. deep, bearing N.16° W. S. end hrs. N.27° 37' W. 500 ft. from cor No. 3.			
	Value	\$150.00	
Cut No. 3, 4 x 30 ft. x 15 ft. face hrs. S.13° 15' W. 322 ft. from cor No. 4			
	Value	\$100.00	
A wooden dwelling 12 x 24, long side brg. S.W. The N.E. cor. hrs. due S. 568 ft. from cor.No. 4 .			
	Value	\$250.00	
		1050.00	22375.00
LONDON LODGE:			
Discovery shaft No. 1, 4 x 6 x 10 ft. deep, hrs. S. 1° W. 755 ft. from cor. No. 1			
	Value	\$100.00	

SURVEY NO. 1785

Cut No. 2, 4 x 25 x 5 ft. deep brs. S. 24° 26' W. 45 ft. from the N.C.E.	Value	\$100.00	\$22375.00
Cut No. 3, 4 x 15 x 10 ft. face, with a shaft 4 x 6 x 5 ft. deep at the face, brs. S. 37° 15' E. 200 ft from cor. No. 1.	Value	\$125.00	
Add \$175 of the value of tunnel No. 2 of the McKinley Lode, because it tends to develop the London Lode	Value	\$175.00	
		500.00	22375.00

McKINLEY LODE:

Discovery cut No. 1, 5 x 15 x 12 ft. face brs. S. 57° 20' E. 695 ft. from cor. No. 1	Value	\$100.00	
Tunnel No. 2, 4 x 6 x 64 ft. ^{long} bearing N. 70° E. with an approach cut 5 x 20 x 10 ft. face. The mouth of tunnel brs. S. 47° 20' E. 628 ft. from cor. No. 1. Credit the London lode with a value of \$175.00 of the value of this tunnel, since it tends to develop the London lode.	Value	\$525.00 625.00	23500.00

SUNRISE LODE:

Discovery cut No. 1, 12 x 15 x 15 ft. deep, brs S. 84° W. 325 ft. from cor. No. 4.	Value	\$150.00	
Tunnel No 2, 4 x 6 x 50 ft. bearing N. 85 ° W. and an approach cut 4 x 20 x 12 ft. face, the mouth of tunnel brs. S. 26° 5' W. 310 ft. from cor. No 1.	Value	\$500.00	
Shaft No. 3, 4 x 6 x 25 ft. ^{deep} caved. Brs. S. 48° 30' W. 312 ft. from cor. No. 1.	Value	\$200 00	
Cut No. 4, 4 x 15 x 8 ft. face brs. N. 75° 30' W. 130 ft. from cor. N. 4. This cut is the discovery work of the Virginia lode		\$850.00	24350.00

SURVEY NO. 1785.

\$24350.00

SUNSET LODE:

Discovery cut No. 1, 4 x 15 x 10 ft. face brs.S.
2° E. 595 ft. from cor No. 1. Value \$100 00

Credit the Sunset Lode with \$400 of the value of
Tunnel No 3 of the Copper King lode, the latter tunnel
tending to develop the Sunset ledge.

Value \$400.00
500.00

24850.00

COPPER KING LODE:

Discovery shaft No. 1, 4 x 6 x 60 ft. deep, tim-
bered brs.S. 63° 10' E. 448 ft. from cor. No. 4.

Value \$600.00

Tunnel No. 2, 4 x 6 x 200 ft. ^{long} brg. S.32° E. with
a winze 4 x 6 x 45 ft. deep at a point 45 ft. into the
tunnel. The mouth of tunnel brs. S.53° 15' E. 555 ft
from cor. No. 4.

Value \$2250.00

Tunnel No. 3, 4 x 6 x 106 ft. ^{long} to the junction brg.
S.50° E. Then a drift bearing S. 45° E. 4 x 6 x 296
ft. and a drift bearing S. 10° E. 4 x 6 x 400 ft.

The mouth of tunnel brs. N.83° 20'E. 254 ft. from cor.
No. 4. Deduct \$400 of the value of the E. drift of
tunnel to the Sunset Lode, since this drift tends to
develop the Sunset lode.

Value \$7600 .00

Shaft No. 4, 4 x 6 x 120 ft. deep, timbered, con-
necting with the W. branch of tunnel No. 3 at 225 ft.
from the junction, brs.S. 50° 15' E. 433 ft. from cor
No. 4.

Value \$1650.00

12100.00

36950.00

NOME LODE:

Discovery shaft No. 1, 4 x 6 x 14 ft. ^{deep} is N.68° 29' W
578 ft. from cor. No. 2. Value \$140.00

Tunnel No. 2, 4 x 6 x 20 ft. ^{long} brg. S. 72° W. with
an approach cut 4 x 15 x 8 ft. face, mouth of tunnel
brs. N.65° 14' W. 481 ft. from cor, No. 2.

Value \$250.00

\$390.00

SURVEY NO. 1785.

Grading on wagon road, bearing E. and W, along the west fork of Big Bug Creek, along 600 ft. of its length.

Excavation of 750 cu.ft. of rock, Value \$200.00
590.00

36950.00

37540.00

COPPER REEF No.1:

Discovery tunnel No. 1, 4 x 6 x 47 ^{long} ft, bearing S. 31° 35' E with an approach cut 6 x 15 x 10 ft. face and a winze 4 x 6 x 56 ft. deep, 40 ft. from the mouth of tunnel. The mouth of tunnel bearing S.76° 38'E. 430 ft. from cor. No. 2. Credit \$400 of the value of this winze to the Copper Reef No. 2 Lode, as the winze tends, with depth, to directly and economically develop the ledge of the Copper Reef No. 2 lode in depth.

Value \$610.00

Tunnel No. 2, 4 x 6 x 150 ^{long hrs S. 31° E.} ft. with an approach cut 6 x 18 x 12 ft. face. Mouth of tunnel brs. S.89° 32'E. 283 ft. from cor. No. 2

Value \$1250.00

Tunnel No.3, 4 x 6 x 340 ^{long} ft. and approach cut 6 x 15 x 12 ft. and cross cuts aggregating 78 ft. in length and a shaft 4 x 6 x 20 ft. deep at 250 ft. from the mouth of tunnel. The mouth of the tunnel brs. N.84° 37'E 339 ft. from cor. No. 2. Value \$3600.00

5460.00

43000.00

COPPER REEF NO. 2 LODE:

Discovery shaft ^{no 1} 4 x 6 x 10 ^{deep} ft, brs. N.22° 8' W. 573 ft. from cor. No. 3. Value \$100.00

Credit the Copper Reef No. 2 lode with \$400 of the value of the Winze in tunnel No.1 of the Copper Reef No. 1 Lode, as before described. Value \$400.00

Total 500.00

Grand Total

\$43500.00

Feet

~~The Virginia North Extension lode is not included in this Survey, as the ground covered by this fractional claim was entirely covered by the Sunrise, Sunset and McKinley Lodes of this Survey.~~

~~The Copper Reef No 3 lode is not included in this Survey. It is omitted at the request of the claimants.~~

Any discrepancies in the length of claims as surveyed, and as named in the location notices, are due to errors of description in the latter, *any discrepancies between these notes & adjoining claims (surveyed) are due to errors in the latter.*
This Survey was made with a Gurley Light Mountain Transit, with solar attachment.

The courses were deflected from the true meridian as determined by solar observation. The distances were measured with a 200 foot steel tape.

A. B. Mader

U.S. Dep. Mineral Surveys

Feet

AREAS.

ROOKERY 18.492 ✓
 Less conflict with
 Dead Log *Sur # 1616* .010 ✓
 Net Area 18.482

HIBERNIA 14.312 ✓
 Less conflict with
 Contention 5.485 ✓
 Less conflict
 with M.R. .786 ✓ 6.271 ✓
 Net Area 8.041 ✓

MELBOERNE 20.626 ✓
 Less conflict
 with Hibernia .015 ✓
 Less conflict
 with Rookery *1.210*
 Less conflict
 with Contention *750* 1.975 ✓
 Net Area 18.651

LONDON 20.661 ✓
 Less conflict
 with McKinley 6.063 ✓
 Less conflict
 with Contention *5.302*
 5.302 ✓
 Less conflict
 with M.R. .406 ✓
 Less conflict
 with Mel-
 bourne 1.846 ✓ 13.617 ✓
 Net Area 7.044

SAINT LOUIS 1.178 ✓
 Less conflict
 with Rookery .015 ✓
 Less conflict
 with Hibernia .605 ✓ .620 ✓
 Net Area .558

SAINT LOUIS NO. 2 4.583 ✓
 Less conflict
 with Hibernia .219 ✓
 Less conflict
 with Contention 2.818 ✓
 Less conflict
 with London .161 ✓
 Less conflict
 with M.R. .001 ✓ 3.199 ✓
 Net Area 1.384

BLUE GRASS 15.312 ✓
 Less conflict
 with Mel-
 bourne *3.002*
 3.002 ✓
 Less conflict
 with Joe
 Wheeler 5.494 ✓ 8.496 ✓
 Net Area 6.816

McKINLEY 6.816 ✓
SUNRISE 19.916 ✓ 20.624 ✓

Less conflict
 with Fitz-Hugh L
 Lee *Sur # 1784* 1.040 ✓
 Less conflict
 with Joe
 Wheeler *Sur # 1784* .239 ✓
 Less conflict
 with McKinley .168 ✓

18.651
13.617
7.044
1.384
6.816
20.624
1.040
.239
.168

SURVEY NO.1785.

Less conflict with Copper King	.844 ✓	2.291 2.291	
Net Area			17.625 17.625
✓ <u>SUNSET</u>		20.541 ✓	
Less conflict with Copper King		8.634 ✓ 8.634	
Net Area			11.907
✓ <u>COPPER KING</u>			20.661
✓ <u>NOME</u>		20.305 ✓	
Less conflict with Sunrise	1.182 ✓		
Less conflict with Copper Reef No.2	1.980 ✓		
Less conflict with Copper Reef No.1	.603 ✓		
Less conflict with Copper King	.058 ✓	3.823 ✓ 3.823	
Net Area			16.482
✓ <u>COPPER REEF NO.1</u>		20.661 ✓	
Less conflict with Copper King		2.321 ✓	
Net Area			18.340
✓ <u>COPPER REEF NO.2</u>			19.152
Total			185.767

19.916
2.291
17.625

11.907
20.661
20.305

16.482

18.340
19.152

FINAL OATHS FOR SURVEYS.

LIST OF NAMES.

A list of the names of the individuals employed by A. B. Mader

United States Deputy Mineral Surveyor, to assist in running, measuring, and marking the lines corners and boundaries described in the foregoing field notes of the survey of the mining claim of The Poland Extension Gold Mining and Milling Co.

known as the Rookery, Hibernia, Melbourne, London, Saint Louis, Blue Grass, McKinley, Copper King, Sunrise, Sunset, Nove, Copper Reef No. 1, Copper Reef No. 2, and St. Louis No. 2 and showing the respective capacities in which they acted.

- A. H. Halloran, Chairman.
- C. M. Cone, Chairman.
-, Axman.
-, Flagman.

FINAL OATHS OF ASSISTANTS.

We, A. H. Halloran and C. M. Cone, do solemnly swear that we assisted A. B. Mader, United States Deputy Mineral Surveyor, in marking the corners and surveying the boundaries of the mining claim of The Poland Extension Gold Mining and Milling Co.

known as the Rookery, Hibernia, Melbourne, London, Saint Louis, Blue Grass, McKinley, Copper King, Sunrise, Sunset, Nove, Copper Reef No. 1, Copper Reef No. 2, and St. Louis No. 2, represented in the foregoing field notes as having been surveyed by said deputy mineral surveyor and under his direction; and that said survey has been in all respects, to the best of our knowledge and belief, faithfully and correctly executed, and the corner and boundary monuments established according to law and the instructions furnished by the United States Surveyor-General for Arizona

- A. H. Halloran, Chairman.
- C. M. Cone, Chairman.
-, Axman.
-, Flagman.

Subscribed and sworn to by the above-named persons before me this 19th day of February, 1904.

John M. Ross,
Notary Public.

My commission expires Apr. 20, 1907.

(4-686.)

FINAL OATH OF U. S. DEPUTY MINERAL SURVEYOR

I, A. B. Mader, U. S. Deputy Mineral Surveyor, do solemnly swear that, in pursuance of instructions received from the United States Surveyor General for Arizona, dated March, 26, 1903, I have, in strict conformity to the laws of the United States, the official regulations and instructions thereunder, and the instructions of said Surveyor General, faithfully and correctly executed the survey of the Mining Claim of The Poland Extension Gold Mining and Milling Co. known as the Copper King, Sunset, Sunrise, Home, Copper King No. 1, Copper King No. 2, Rookery, Hibiscus, Melbourne, London, St. Louis, Blue Grass, McSteeley situate in Big Bug Mining District, Yavapai County, Arizona, in Section 9, Township No. 12 N., Range No. 1 W. (unsurveyed) and designated as Survey No. 1785, as represented in the foregoing field notes, which accurately show the boundaries of said mining claim as distinctly marked by monuments on the ground, and described in the attached copy of the location certificate, which was received by me from the Surveyor General with said instructions, and that all the corners of said survey have been established and perpetuated in strict accordance with the law, official regulations and instructions thereunder; and I do further solemnly swear that the foregoing are the true and original field notes of said survey and my report therein, and that the labor expended and improvements made upon said mining claim by claimant or its grantors are as therein fully stated, and that the character, extent, location and itemized value thereof are specified therein with particularity and full detail, and that no portion of said labor or improvements so credited to this claim has been included in the estimate of expenditures upon any other claim.

A. B. Mader
 U. S. Deputy Mineral Surveyor.

Subscribed and sworn to by the said A. B. Mader
 U. S. Deputy Mineral Surveyor, before me John M. Ross, Notary Public
 this 19th
 day of February, 1904,

John M. Ross,
 Notary Public.

My commission Apr. 20, 1907.

Affidavit of Five Hundred Dollars Improvements.

We, John Gray, and Edmond H. Mott

of lawful age, being first duly sworn according to law, depose and say: that we are acquainted with the Rocking, Hibernia, Melbourne, London, Saint Louis, Blue Grass, McKinley, Copper King, Sunrise, Sunset, Home Set, Louis No 2, Copper Reef No 1, and Copper Reef No 2 mining claim, situate in Big Bug Mining district, Yavapai County, Arizona Territory, for which The Poland Extension Gold Mining and Milling Co.

has made application for survey prior to application for patent under the provisions of the Act of Congress, approved May 10, 1872; and that the labor done and improvements made thereon by the applicant and its grantor exceed Five Hundred Dollars in value, and further that we are not personally interested in said mines.

John Gray
Edmond H. Mott

TERRITORY OF ARIZONA,
County of Yavapai } ss:

Sworn to and subscribed before me, this 11 th

day of July, 1893

John M. Ross.
Notary Public

My commission Apr. 20, 1907.

"ROCKERY"

NOTICE OF LOCATION.

KNOW ALL MEN BY THESE PRESENTS:

That we the undersigned have this day located 1500 feet of this vein or lode, bearing precious metals, with all dips, spurs, angles and variations, with surface ground 300 feet on each side of vein, with all mineral deposits contained therein, and all timber and water thereon or appurtenant thereto, according to the provisions of the United States Mining Laws.

The exterior boundaries are as follows:

Commencing at this Monument and Notice, and running 300 feet in an easterly direction to monument at N. E. corner; thence in a southerly direction parallel with the ledge 1500 feet to monument at S. E. corner; thence at right angles across the ledge in a westerly direction 600 feet to monument at S. W. corner; thence parallel with the lode in a northerly direction 1500 feet to monument at N. W. corner; thence at right angles across the ledge in an easterly direction 300 feet to place of beginning.

This claim is in Big Bug Mining District, Yavapai County, Arizona, and may be more generally described as situated about three fourths of a mile west of Pratts Mill and is the first southerly Extension of the Poland Mine, and shall be known as the ROCKERY Mining Claim.

Dated on the ground this 8th day of November, 1893.

C. A. Randall

C. O. Allen.

Recorded at request of C. O. Allen, Nov. 20th, A. D. 1893, at 4:55 o'clock P. M., in Book 40 of Mines, pages 86 & 87, Records of Yavapai County, Arizona.

(L.S.)

Alex. O. Brodie,
County Recorder

By E. E. Kirkland, Deputy.

"HIBERNIA"

NOTICE OF LOCATION.

KNOW ALL MEN BY THESE PRESENTS:

That we the undersigned have this day located 1500 feet of this vein or lode, bearing precious metals, with all dips, spurs, angles and variations, with surface ground 300 feet on each side of vein, with all Mineral Deposits contained therein, and all timber and Water thereon or appurtenant thereto, according to the provisions of the United States Mining Laws.

The exterior boundaries are as follows:

Commencing at this Monument and Notice and running 300 feet in an easterly direction to monument ~~to monument~~ at N. E. corner; thence in a southerly direction parallel with the ledge 1500 feet to monument at S. E. corner; thence at right angles across the ledge in a westerly direction 300 feet to monument at S. W. corner; thence parallel with the lode in a Northerly direction 1500 feet to monument at N. W. corner; thence at right angles across the ledge in an easterly direction 300 feet to place of beginning.

This claim is in Big Bug Mining District, Yavapai County, Arizona, and may be more generally described as situated near the head of Big Bug Creek and is the second southerly extension of the Poland Mine, and shall be known as the HIBERNIA Mining Claim.

Dated on the ground this 8th day of November, 1893.

G. A. Randall

C. O. Allen.

Recorded at request of C. O. Allen, Nov. 20th, A. D. 1893, at 4:55 o'clock P. M., in Book 40 of Mines, pages 85 & 86, Records of Yavapai County, Arizona.

(L.S.)

Alex. O. Brodie,
County Recorder

By E.E.Kirkland, Deputy.

"MELBOURNE"

NOTICE OF LOCATION.

KNOW ALL MEN BY THESE PRESENTS:

That I the undersigned, have this day Located Fifteen Hundred (1500) linear feet of this vein or lode, bearing precious metals, with all dips, spurs, angles and variations, with surface ground Three Hundred (300) feet on each side of the center of vein, with all Mineral Deposits contained therein, and all Timber growing within the limits of said claim, and all Water and Water Privileges thereon or appurtenant thereto, under and according to the provisions of the Mining Laws of the United States, under which it is Located.

This claim commences at this Monument and Notice placed upon the ledge, and runs Fifteen Hundred (1,500) feet in a Southerly direction along the ledge.

The exterior boundaries are as follows, viz:

Commencing at this Monument and Notice, and running Three Hundred (300) feet in an Easterly direction to monument of stone at N. E. corner of claim; thence in a Southerly direction parallel with the ledge Fifteen Hundred (1,500) feet to monument at S. E. corner of claim; thence at right angles across the ledge in a West-erly direction Six Hundred (600) feet to monument at S. W. corner of claim; thence parallel with the lode in a Northerly direction Fifteen Hundred (1,500) feet to monument at N. W. corner of claim; thence at right angles across the ledge in an Easterly direction Three Hundred (300) feet to monument upon the ledge and place of beginning.

This ledge may be more generally described as situated crossing Big Bug Creek about one mile Westerly from Pratt's Mill, in Big Bug Mining District, Yavapai County, Arizona Territory, and shall be known as the MELPOURNE Mining Claim.

Dated on the ground this 8th day of March, 1895.

Chas. A. Randall.

Recorded at request of Chas. A. Randall, April 19th A. D. 1895, at 9 o'clock A. M., in Book 38 of Mines, page 355, Records of Yavapai County, Arizona.

(Seal)

F. A. Tittle,
County Recorder

By H. R. Tittle, Deputy.

"LONDON"

NOTICE OF LOCATION.

KNOW ALL MEN BY THESE PRESENTS-

That we the undersigned, have this day located 1500 feet of this vein or lode, bearing precious metals, with all dips, spurs, angles and variations, with surface ground 300 feet on each side of vein, with all mineral deposits contained therein, and all timber and water thereon or appurtenant thereto, according to the provisions of the United States Mining Laws. The exterior boundaries are as follows:

Commencing at this monument and notice, and running 300 feet in an Easterly direction to monument at N. E. corner; thence in a Southerly direction parallel with the ledge 1500 feet to monument at S. E. corner; thence at right angles across the ledge in a West-erly direction 300 feet to monument at S. W. corner; thence parallel with the lode in a Northerly direction 1500 feet to monument at N. W. corner; thence at right angles across the ledge in an Easterly direction 300 feet to place of beginning.

This claim is in Big Bug Mining District, Yavapai County, Arizona, and may be more generally described as situated about one quarter of a mile from the South end of the Poland Mine, and about a thousand feet Northerly from Big Bug Mesa, and shall be known as the LONDON Mining Claim.

Dated on the ground this 24th day of December, 1894.

Charles A. Randall

Joseph Britton.

Recorded at request of C. A. Randall, Feby. 1st, A. D. 1895, at 9 o'clock A. M., in Book 41 of Mines, pages 363-4, Records of Yavapai County, Arizona.

(L.S.)

F. A. Tittle,
County Recorder

By M. O. Archibald,
Deputy.

"SAINT LOUIS"

NOTICE OF LOCATION.

KNOW ALL MEN BY THESE PRESENTS:

That we, the undersigned, have this day located 200 feet of this vein or lode, bearing precious metals, with all dips, spurs, angles and variations, with surface ground 300 feet on each side of vein, with all mineral deposits contained therein, and all timber and water thereon or appurtenant thereto, according to the provisions of the United States Mining Laws.

The exterior boundaries are as follows:

Commencing at this Monument and notice and running 300 feet in an Easterly direction to monument at N. E. corner; thence in a Southerly direction parallel with the ledge 200 two hundred feet to monument at S. E. corner; thence at right angles across the ledge in a Westerly direction 300 feet to monument at S. W. corner; thence parallel with the lode in a Northerly direction 200 two hundred feet to monument at N. W. corner; thence at right angles across the ledge in an Easterly direction 300 feet to place of beginning.

This claim is in Big Bug Mining District, Yavapai County, Arizona, and may be more generally described as situated about one mile westerly from Pratt's mill, South of Big Bug Creek and about one thousand feet Northerly from Big Bug Mesa, one end on the Westerly side line of the Hibernia. Thence to London claim, and shall be known as the SAINT LOUIS Mining Claim.

Dated on the ground this 24th day of December, 1894.

Chas. A. Randall

Jos. Britton.

Recorded at request of C. A. Randall, Feby. 1st A. D. 1895, at 9 o'clock A. M., in Book 41 of Mines, pages 362-3, Records of Yavapai County, Arizona.

(U.S.)

F.A. Tittle,
County Recorder

By M. O. Archibald,
Deputy.

"SAINT LOUIS NUMBER TWO"

NOTICE OF LOCATION.

KNOW ALL MEN BY THESE PRESENTS:

That I, the undersigned, have this day Located Six Hundred (600) linear feet of this vein or lode, bearing precious metals, with all dips, spurs, angles and variations, with surface ground Three Hundred (300) feet on each side of the center of vein, with all Mineral Deposits contained therein, and all Timber growing within the limits of said claim, and all Water and Water Privileges thereon or appurtenant thereto, under and according to the provisions of the Mining Laws of the United States, under which it is Located.

This claim commences at this Monument and Notice placed upon the ledge, and runs Six Hundred (600) feet in a southerly direction along the ledge.

The Exterior boundaries are as follows, viz:

Commencing at this Monument and Notice, and running Three Hundred (300) feet in an easterly direction to monument of stone at N. W. corner of claim; thence in a southerly direction parallel with the ledge Six Hundred (600) feet to monument at S. E. corner of claim; thence in a westerly direction at right angles across the ledge Six Hundred (600) feet to monument at S. W. corner of claim; thence parallel with the lode in a northerly direction Six Hundred (600) feet to monument at N. W. corner of claim; thence at right angles across the ledge in an easterly direction Three Hundred (300) feet to monument upon the ledge and place of beginning.

This ledge may be more generally described as situated about one mile South west of Pratts Mill and reaches from the South east side lines of the St. Louis and London claims to the North west side line of the Mesa claim. In Big Bug Mining District, Yavapai County, Arizona Territory, and shall be known as the Saint Louis Number Two Mining Claim.

Dated on the ground, this 23d day of March, 1895.

Chas. A. Randall

Recorded at request of Chas. A. Randall, May 10th A. D. 1895, at 9 o'clock A. M., in Book 37 of Mines, page 400, Records of Yavapai County, Arizona.

(Seal)

F. A. Tritle,
County Recorder

By H. R. Tritle, Deputy.

"BLUE GRASS"

NOTICE OF MINING LOCATION.
Lode Claim.

TO ALL WHOM IT MAY CONCERN:

This Mining Claim, the name of which is the Blue Grass Mining Claim, situate on lands belonging to the United States of America, and in which there are valuable mineral deposits, was entered upon and located for the purpose of exploration and purchase by John Grivet the undersigned, on the 27th day of February, 1900.

The length of this claim is Fifteen Hundred feet, and I claim 750 ft. feet in a North Easterly direction and 750 ft. feet in a Southwesterly direction from the center of the discovery shaft, at which this notice is posted, lengthwise of the claim, together with 300 feet in width of the surface grounds, on each side of the center of said claim. The general course of the lode deposit and premises is from the North East to the Southwest.

The claim is situated and located in the Big Bug Mining District, in Yavapai County, in the Territory of Arizona, about 1/2 mile in a Westerly direction from Poland Camp.

The surface boundaries of the claim are marked upon the ground as follows: Beginning at " " at a point in a " " direction 750 feet from the discovery shaft (at which this notice is posted), being in the center of the south end line of said claim; thence 300 feet to a monument of stone being the S. E. corner of said claim; thence 750 feet to a monument at the center of the East side line of said claim; thence 750 ft. feet to a monument being at the N. E. corner of said claim; thence 300 feet to a monument at the center of the North end of said claim; thence 300 ft. feet to a monument being at the N. W. corner of said claim; thence 750 feet to a monument being at the center of the West side line of said claim; thence 750 feet to a monument at the S. W. corner of said claim; thence 300 ft. feet to the place of beginning.

All done under the provisions of Chapter Six, of Title XXXII, of the Revised Statutes of the United States, and of an Act of the General Assembly of Arizona, entitled "An Act Concerning Mines", approved March 20th, 1895, and amended March 2d, 1899.

Dated and posted on the ground this 27th day of February, 1900.

John Grivet.

Filed and recorded at request of John Grivet, May 21st A. D. 1900, at 1:20 o'clock P. M., Book 56 of Mines, page 36, Records of Yavapai County, Arizona.

(Seal)

W. I. Johnson,
County Recorder

By P. J. Farley, Deputy Recorder.

"MCKINLEY"

NOTICE OF MINING LOCATION.
Lode Claim.

TO ALL WHOM IT MAY CONCERN:

This Mining Claim, the name of which is the McKinley Mining Claim, situate on lands belonging to the United States of America, and in which there are valuable mineral deposits, was entered upon and located for the purpose of exploration and purchase by " " " " Citizen of the U. S. the undersigned, on the 27th day of November, 1900.

The length of this claim is 1500 feet, and I claim 750 feet in a Northerly direction and 750 feet in a Southerly direction from the center of the discovery shaft, at which this notice is posted, lengthwise of the claim, together with 300 feet in width of the surface grounds, on each side of the center of said claim. The general course of the lode deposit and premises is from the North to the South.

The claim is situated and located in the Big Bug Mining District, in Yavapai County, in the Territory of Arizona, about 1/2 mile in a Northerly direction from the Poland Mine and on the East side of Big Bug Creek.

The surface boundaries of the claim are marked upon the ground as follows: Beginning at monument at a point in a Northerly direction 750 feet from the discovery shaft (at which this notice is posted), being in the center of the North end line of said claim; thence Westerly 300 feet to a Monument being the Northwest corner of said claim; thence Southerly 75 feet to a monument at the center of the west side line of said claim; thence Southerly 750 feet to a monument being at the Southwest corner of said claim; thence Easterly 300 feet to a monument at the center of the South end of said claim; thence Easterly 300 feet to a monument, being at the Southeast corner of said claim; thence Northerly 750 feet to a monument being at the center of the East side line of said claim; thence Northerly 750 feet to a monument at the North East corner of said claim; thence Westerly 300 feet to the place of beginning.

All done under the provisions of Chapter Six, of Title XXXII, of the Revised Statutes of the United States, and of an Act of the General Assembly of Arizona, entitled "An Act Concerning Mines", approved March 20th, 1895, and amended March 2d, 1899.

Dated and posted on the ground this 27th day of November, 1900.

Witness:
Albert Heller.

Locator
Geo. Parker.

Filed and recorded at request of Geo. Parker, Feby. 23" A. D. 1901, at 4:10 o'clock P. M., Book 57 of Mines, page 185, Records of Yavapai County, Arizona.

\Seal\

P. J. Farley,
County Recorder

By F. J. Gibbons, Deputy Recorder.

"MCKINLEY"

NOTICE OF MINING LOCATION.
Lode Claim.

TO ALL WHOM IT MAY CONCERN:

This Mining Claim, the name of which is the McKinley Mining Claim, situate on lands belonging to the United States of America, and in which there are valuable mineral deposits, was entered upon and located for the purpose of exploration and purchase by _____ Citizen of the U. S. the undersigned, on the 27th day of November, 1900.

The length of this claim is 1500 feet, and I claim 750 feet in a Northerly direction and 750 feet in a Southerly direction from the center of the discovery shaft, at which this notice is posted, lengthwise of the claim, together with 300 feet in width of the surface grounds, on each side of the center of said claim. The general course of the Lode deposit and premises is from the North to the South.

The claim is situated and located in the Big Bug Mining District, in Yavapai County, in the Territory of Arizona, about 1/4 mile in a Northerly direction from the Poland Mine and on the East side of Big Bug Creek.

The surface boundaries of the claim are marked upon the ground as follows: Beginning at monument at a point in a Northerly direction 750 feet from the discovery shaft (at which this notice is posted), being in the center of the North end line of said claim; thence Westerly 300 feet to a Monument being the Northwest corner of said claim; thence Southerly 75 feet to a monument at the center of the west side line of said claim; thence Southerly 750 feet to a monument being at the Southwest corner of said claim; thence Easterly 300 feet to a monument at the center of the South end of said claim; thence Easterly 300 feet to a monument, being at the Southeast corner of said claim; thence Northerly 750 feet to a monument being at the center of the East side line of said claim; thence Northerly 750 feet to a monument at the North East corner of said claim; thence Westerly 300 feet to the place of beginning.

All done under the provisions of Chapter Six, of Title XXXII, of the Revised Statutes of the United States, and of an Act of the General Assembly of Arizona, entitled "An Act Concerning Mines", approved March 20th, 1895, and amended March 2d, 1899.

Dated and posted on the ground this 27th day of November, 1900.

Witness:

Albert Heller.

Locator

Geo. Parker.

Filed and recorded at request of Geo. Parker, Feby. 23" A. D. 1901, at 4:10 o'clock P. M., Book 57 of Mines, page 185, Records of Yavapai County, Arizona.

\Seal\

P. J. Farley,

County Recorder

By F. J. Gibbons, Deputy Recorder.

"COPPER KING"

NOTICE OF MINING LOCATION.
QUARTZ CLAIM.

TO ALL WHOM IT MAY CONCERN:

This Mining Claim, the name of which is the Copper King Mining Claim situate on lands belonging to the United States of America, and in which there are valuable mineral deposits, was entered upon and located for the purpose of exploration and purchase by M. T. Owens and H. J. Murphy of Big Bug, Yavapai Co., A. T. the undersigned, on the 8th day of May, 1899.

The length of this claim is Fifteen Hundred feet, and claim 1200 twelve hundred feet in a southerly direction and Three hundred feet in a northerly direction from the center of the discovery shaft, at which this notice is posted, lengthwise of the claim, together with Three hundred feet in width of the surface grounds, on each side of the center of said claim.

The general course of the lode deposit and premises is from the North to the South.

The claim is situated and located in the Big Bug Mining District, in Yavapia County, in the Territory of Arizona, about $\frac{1}{2}$ mile in a westerly direction from the Pratts mill and runs in under the Big Bug Mesa.

The surface boundaries of the claim are marked upon the ground as follows: Beginning at this monument at a point in a northerly direction 300 feet from the discovery shaft (at which this notice is posted), being in the center of the end line of said claim; thence Three hundred feet to a monument being the North East corner of said claim; thence 750 feet to a monument at the center of the East side line of said claim; thence 750 feet to a monument being at the S. E. corner of said claim; thence 300 feet to a monument at the center of the South end of said claim; thence 300 feet to a monument, being at the South West corner of said claim; thence 750 feet to a monument being at the center of the West side line of said claim; thence 750 feet to a monument at the N. W. corner of said claim; thence 300 feet to the place of beginning.

All done under the provisions of Chapter Six, of Title XXXII, of the Revised Statutes of the United States, and of an Act of the General Assembly of Arizona, entitled "An Act Concerning Mines", approved March 20, 1895.

Dated and posted on the ground this 8th day of May, 1899.

Witness:

L.G. Vinger.

M. T. Owens,
H. J. Murphy.

Filed and recorded at request of H.J. Murphy, June 1st, A. D. 1899, at 10:44 o'clock A. M., Book 52 of Mines, page 118, Records of Yavapai County, Arizona.

(Seal)

W. I. Johnson,
County Recorder

By E. C. Averyt, Deputy Recorder.

"SUNSET"

NOTICE OF MINING LOCATION.
QUARTZ CLAIM.

TO ALL WHOM IT MAY CONCERN:

This Mining Claim, the name of which is the Sunset Mining Claim, situate on lands belonging to the United States of America, and in which there are valuable mineral deposits, was entered upon and located for the purpose of exploration and purchase by M. T. Owens and H. J. Murphy, of Big Bug, Yavapai Co. A. T. the undersigned, on the 15th day of May, 1899.

The length of this claim is Fifteen Hundred feet, and feet claim Fifteen Hundred feet in a Southerly direction and feet in a direction from the center of the discovery shaft, at which this notice is posted, lengthwise of the claim, together with Three hundred feet in width of the surface grounds, on each side of the center of said claim. The general course of the lode deposit and premises is from the North to the South.

The claim is situated and located in the Big Bug Mining District, in Yavapai County, in the Territory of Arizona, about 3-4 miles in a South Westerly direction from Pratt's Mill on Big Bug Joins S. Coper King mine on the South east.

The surface boundaries of the claim are marked upon the ground as follows: Beginning at this monument at a point in a direction feet from the discovery shaft (at which this notice is posted), being in the center of the North end line of said claim; thence Three hundred feet to a monument being the North East corner of said claim; thence 750 feet to a monument at the center of the East side line of said claim; thence 750 feet to a monument being at the South East corner of said claim; thence Three hundred feet to a monument at the center of the South end of said claim; thence 300 feet to a monument, being at the S. W. corner of said claim; thence 750 feet to a monument being at the center of the West side line of said claim; thence Three hundred feet to a monument at the N. W. corner of said claim; thence three hundred feet to the place of beginning.

All done under the provisions of Chapter Six, of Title XXXII, of the Revised Statutes of the United States, and of an Act of the General Assembly of Arizona, entitled "An Act Concerning Mines", approved March 20, 1895.

Dated and posted on the ground this 15th day of May, 1899.
M. T. Owens.
H. J. Murphy.

Filed and recorded at request of H. J. Murphy, June 1st, A. D. 1899, at 10:44 o'clock A. M., Book 52 of Mines, page 16, Records of Yavapai County, Arizona.

(Seal)

W. I. Johnson,
County Recorder

By E. C. Averyt, Deputy Recorder.

"SUNRISE"NOTICE OF MINING LOCATION.
QUARTZ CLAIM.

TO ALL WHOM IT MAY CONCERN:

This Mining Claim, the name of which is the Sunrise Mining Claim, situate on lands belonging to the United States of America, and in which there are valuable mineral deposits, was entered upon and located for the purpose of exploration and purchase by M. T. Owens and H. J. Murphy of Big Bug, Yavapai Co. A. T., the undersigned, on the 8th day of May, 1899.

The length of this claim is Fifteen Hundred feet, and " " claim 1300 Thirteen Hundred feet in a Northerly direction and Tow hundred feet in a Southerly direction from the center of the discovery shaft, at which this notice is posted, lengthwise of the claim, together with Three hundred feet in width of the surface grounds, on each side of the center of said claim. The general course of the lode deposit and premises is from the North to the South.

The claim is situated and located in the Big Bug Mining District, in Yavapia County, in the Territory of Arizona, about $\frac{1}{2}$ mile in a Westerly direction from Pratts mill on Big Bug and is the North extension of Cooper King Mine.

The surface boundaries of the claim are marked upon the ground as follows: Beginning at this monument at a point in a Southerly direction Tow hundred feet from the discovery shaft (at which this notice is posted), being in the center of the " " end line of said claim; thence three hundred feet to a monument being the South west corner of said claim; thence seven hundred and fifty feet to a monument at the center of the West side line of said claim; thence seven hundred and fifty feet to a monument being at the North West corner of said claim; thence Three hundred feet to a monument at the center of the North end of said claim; thence three hundred feet to a monument, being at the North East corner of said claim; thence 750 feet to a monument being at the center of the East side line of said claim; thence 750 feet to a monument at the S. E. corner of said claim; thence three hundred feet to the place of beginning.

All done under the provisions of Chapter Six, of Title XXVII, of the Revised Statutes of the United States, and of an Act of the General Assembly of Arizona, entitled "An Act Concerning Mines", approved March 20, 1895.

Dated and posted on the ground this 8 day of May, 1899.

Witness:
L. G. Vinger.

M. T. Owens
H. J. Murphy.

Filed and recorded at request of H. J. Murphy, June 1st, A. D. 1899, at 10:44 o'clock A. M., Book 52 of Mines, page 119, Records of Yavapai County, Arizona.

(Seal)

W. I. Johnson,
County Recorder

By E. C. Averyt, Deputy Recorder.

TERRITORY OF ARIZONA,)

:SS.

COUNTY OF YAVAPAI.)

I, P. J. FARLEY, County Recorder in and for the County of Yavapai, in the Territory of Arizona, and Custodian of the Records thereof, do hereby certify that I have compared the above and foregoing with, and the same is a full, true and correct copy of the notice of location of each of the following described Mining Claims, situate in Big Bug Mining District, Yavapai County, Territory of Arizona, viz:

"ROOKERY" Mining Claim, notice of location whereof is of record in Book 40 of Mines, pages 86-87, Records of Yavapai County, Arizona;

"HIBERNIA" Mining Claim, notice of location whereof is of record in Book 40 of Mines, pages 85-86, said county records;

"MELBOURNE" Mining Claim, notice of location whereof is of record in Book 38 of Mines, page 355, said county records;

"LONDON" Mining Claim, notice of location whereof is of record in Book 41 of Mines, pages 363-364, said county records;

"SAINT LOUIS" Mining Claim, notice of location whereof is of record in Book 41 of Mines, pages 362-363, said county records;

"SAINT LOUIS NUMBER TWO" Mining Claim, notice of location whereof is of record in Book 37 of Mines, page 400, said county records;

"BLUE GRASS" Mining Claim, notice of location whereof is of record in Book 56 of Mines, page 36, said county records;

"MCKINLEY" Mining Claim, notice of location whereof is of record in Book 57 of Mines, page 185, said county records;


"COPPER KING" Mining Claim, notice of location whereof is of record in Book 52 of Mines, page 118, said county records;


"SUNSET" Mining Claim, notice of location whereof is of record in Book 52 of Mines, page 116, said county records;

"SUNRISE" Mining Claim, notice of location whereof is of record in Book 52 of Mines, page 119, Records aforesaid;

"VIRGINIA-N.EXTENSION" Mining Claim, notice of location whereof is of record in Book 46 of Mines, page 158, said county records.

IN WITNESS WHEREOF, I have hereunto set my hand and affixed my Official Seal, this 16th day of March, A. D. 1903.


County Recorder.



Notice of Mining Location.

LODE CLAIM.

To All Whom It May Concern:

This mining claim, the name of which is the Copper Reef No. 2 Mining Claim, situate on lands belonging to the United States of America, and in which there are valuable mineral deposits, was entered upon and located for the purpose of exploration and purchase by Albert Keller

the undersigned, on the 6th day of June 1 900

The length of this claim is fifteen hundred, 1500 feet, and 2 claim five hundred, 500 feet in a South Eastern direction, and 2000 One Thousand feet in a North Western direction from the center of the discovery shaft, at which this notice is posted, lengthwise of the claim, together with three hundred, 300 feet in width of the surface grounds, on each side of the center of said claim. The general course of the lode deposit and premises is from the South East to the North West

The claim is situated and located in the Big Bug Mining District, in Yavapai County, in the Territory of Arizona, about 1 Mile in a South Western direction from the Poland Mine near the Park Creek divide on the divide of the Big Bug Creek

The surface boundaries of the claim are marked upon the ground as follows: Beginning at a Monument of Stone

at a point in a South Eastern direction, 500 five hundred feet from the discovery shaft (at which this notice is posted), being in the center of the South East end line of said claim; thence three hundred, 300 feet to a Monument of Stone, being the South West corner of said claim; thence 450 feet to a Monument of Stone at the center of the West side line of said claim; thence 430 feet to a Monument of Stone being at the North West corner of said claim; thence three hundred, 300 feet to a Monument of Stone at the center of the North West end of said claim; thence three hundred, 300 feet to a Monument of Stone being at the North East corner of said claim; thence 450 feet to a Monument of Stone being at the center of the East side line of said claim; thence 450 feet to a Monument of Stone at the South East corner of said claim; thence three hundred, 300 feet to the place of beginning.

All done under the provisions of Chapter Six, of Title XXXII, of the Revised Statutes of the United States, and of an Act of the General Assembly of Arizona, entitled "An Act Concerning Mines," approved March 20th, 1895, and amended March 2d, 1899.

Dated and posted on the ground this 6th day of June 1 900

Witness A. M. Williams
John Curran
L. Payson

Albert Keller

Notice of Mining Location.

LODE CLAIM.

To All Whom It May Concern:

This mining claim, the name of which is the Copper Reef No. 2
Mining Claim, situate on lands belonging to the United States of America, and in which there
are valuable mineral deposits, was entered upon and located for the purpose of exploration and
purchase by Albert Keller

the undersigned, on the 6th day of June 1900.

The length of this claim is fifteen hundred, 1500 feet,
and 3 claim five hundred, 500 feet
in a South Easterly direction, and 1000
One Thousand feet in a North Westerly direction from
the center of the discovery shaft, at which this notice is posted, lengthwise of the claim, together
with three hundred, 300 feet in width of the surface grounds, on each
side of the center of said claim. The general course of the lode deposit and premises is from the
South East to the North West

The claim is situated and located in the Big Bush Mining District, in
Yavapai County, in the Territory of Arizona, about 1 Mile
in a South West direction from the Poland Mine
near the Sandy Creek divide on the West side of the Big Bush

The surface boundaries of the claim are marked upon the ground as follows: Beginning at
a Monument of Stone

at a point in a South Easterly direction, 500 five hundred feet from
the discovery shaft (at which this notice is posted), being in the center of the South East
end line of said claim; thence three hundred, 300 feet to a Monument
of Stone, being the South West corner of said claim; thence
450 feet to a Monument of Stone at the center of
the West side line of said claim; thence 430
feet to a Monument of Stone being at the North West corner of said
claim; thence three hundred, 300 feet to a Monument of Stone
at the center of the North West end of said claim; thence three hundred, 300
feet to a Monument of Stone, being at the North East
corner of said claim; thence 430 feet to a Monument
of Stone being at the center of the East side line of said claim;
thence 450 feet to a Monument of Stone at
the South East corner of said claim; thence three hundred, 300
feet to the place of beginning.

All done under the provisions of Chapter Six, of Title XXXII, of the Revised Statutes of
the United States, and of an Act of the General Assembly of Arizona, entitled "An Act Concern-
ing Mines," approved March 20th, 1895, and amended March 2d, 1899.

Dated and posted on the ground this 6th day of June 1900

Witness A. M. Williams
John Lurran
L. Payson

Albert Keller

TERRITORY OF ARIZONA, }
County of..... } ss.

I,..... County Recorder in and for the County and Territory aforesaid, do hereby certify that the within instrument was filed for record at.....o'clock,.....M., on this.....day of.....189....., and duly recorded in Book No..... of.....Records of.....County, Arizona, at pages.....

WITNESS my hand and official seal, the day and year first above written.

County Recorder

338
Copper Reef No. 2

Notice of Location.

LODE CLAIM.

Albert Heller

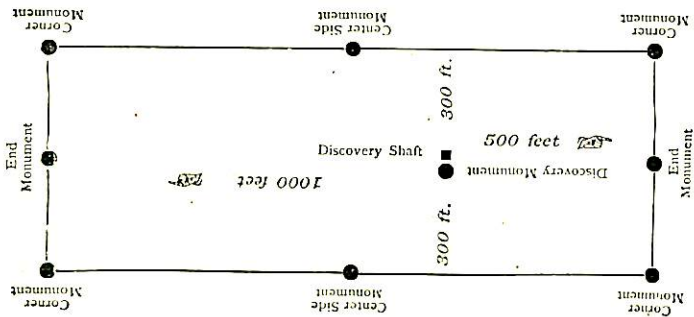
Dated June 6, 1900

Filed and recorded at request of

Albert Heller,
Aug 29" A. D. 1900
at H. J. Decey, M.

Book 56 of Mines
Pages 337

By C. C. Johnson
Deputy Recorder.



This diagram is to give locator a general idea of plan of location under the new law. The Discovery Shaft can be in the center of claim or any distance from either end desired. In the diagram it is placed 500 feet from one end and 1000 feet from the other. Commence description of claim at a center end monument, giving its distance and direction from center of Discovery Shaft; thence bound the claim in either direction. In description be careful to state locality of claim with reference to some natural object, or permanent monument, as will identify the claim.

Notice of Mining Location.

LODE CLAIM.

To All Whom It May Concern:

This mining claim, the name of which is the Copper Reef No. 1 Mining Claim, situate on lands belonging to the United States of America, and in which there are valuable mineral deposits, was entered upon and located for the purpose of exploration and purchase by Albert Keller

the undersigned, on the 6th day of June 1900

The length of this claim is fifteen hundred, 1500 feet, and 3 claim three hundred 300 feet in a North Westerly direction, and twelve hundred, 1200 feet in a South Easterly direction from the center of the discovery shaft, at which this notice is posted, lengthwise of the claim, together with three hundred 300 feet in width of the surface grounds, on each side of the center of said claim. The general course of the lode deposit and premises is from the North West to the South East.

The claim is situated and located in the Big Bug Mining District, in Yavapai County, in the Territory of Arizona, about 1 mile in a South Westerly direction from the Poland Mine and about 1/2 mile East of the Turkey Creek Divide.

The surface boundaries of the claim are marked upon the ground as follows: Beginning at a Monument of Stone near the Creek

at a point in a North Westerly direction three hundred, 300 feet from the discovery shaft (at which this notice is posted), being in the center of the North end line of said claim; thence three hundred, 300 feet to a Monument of Stone, being the North West corner of said claim; thence 750 feet to a Monument at the center of the West side line of said claim; thence 750 feet to a Monument being at the South West corner of said claim; thence three hundred, 300 feet to a Monument at the center of the South end of said claim; thence three hundred 300 feet to a Monument, being at the South East corner of said claim; thence 750 feet to a Monument of Stone being at the center of the East side line of said claim; thence 750, seven hundred fifty feet to a Monument at the West corner of said claim; thence three hundred, 300 feet to the place of beginning.

All done under the provisions of Chapter Six, of Title XXXII, of the Revised Statutes of the United States, and of an Act of the General Assembly of Arizona, entitled "An Act Concerning Mines," approved March 20th, 1895, and amended March 2d, 1899.

Dated and posted on the ground this 6th day of June 1900

Witness Albert Keller

Fred Williams

TERRITORY OF ARIZONA, } ss.
County of.....

I, County Recorder in and for the County and Territory aforesaid, do hereby certify that the within instrument was filed for record at o'clock, M., on this day of 189....., and duly recorded in Book No. of Records of County, Arizona, at pages

WITNESS my hand and official seal the day and year first above written.

County Recorder

3306

"Copper Reef No 1"

Notice of Location.

LODE CLAIM.

Albert Heller
Bierpflug

Dated June 6" 1900.

Filed and recorded at request of

Albert Heller

Aug 17" A. D. 1900

at 9 o'clock P. M.

Book 56 of Mines

Pages 31-32

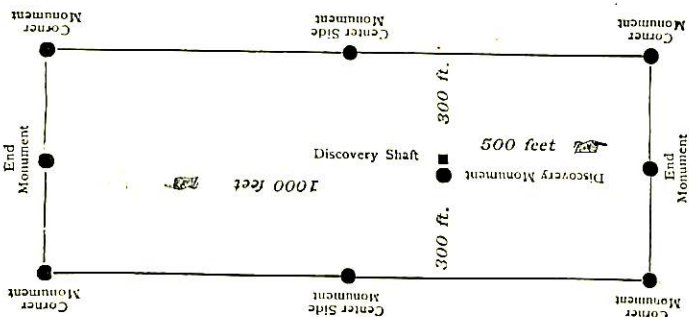
YAVAPAI COUNTY, ARIZONA

W. J. Johnson

County Recorder.

By E. E. Osborn
Deputy Recorder.

1 Pouches



This diagram is to give locator a general idea of plan of location under the new law. The Discovery Shaft can be in the center of claim or any distance from either end desired. In the diagram it is placed 500 feet from one end and 1000 feet from the other. Commence description of claim at a center end monument, giving its distance and direction from center of Discovery Shaft; thence bound the claim in either direction. In description be careful to state locality of claim with reference to some natural object, or permanent monument, as will identify the claim.

Notice of Mining Location.

LODE CLAIM.

To All Whom It May Concern:

This mining claim, the name of which is the Nome Mining Claim, situate on lands belonging to the United States of America, and in which there are valuable mineral deposits, was entered upon and located for the purpose of exploration and purchase by Albert Heller

(Locator must insert either "a citizen of the United States," or, "who has declared his intention to become a citizen of the United States.")

the undersigned, on the 18th day of April 1901.
The length of this claim is fifteen hundred (1500) feet,
and 1 claim one thousand (1000) feet
in a Northerly direction, and five hundred
(500) feet in a Southerly direction from
the center of the discovery shaft, at which this notice is posted, lengthwise of the claim, together
with three hundred (300) feet in width of the surface grounds, on each
side of the center of said claim. The general course of the lode deposit and premises is from the
South to the North

The claim is situated and located in the Big Bug Mining District, in
Yavapai County, in the Territory of Arizona, about one mile
in a Southerly direction from the Poland Mine and
joining the Copper Reef No. 1 and No. 2 near the head of
Big Bug Creek

The surface boundaries of the claim are marked upon the ground as follows: Beginning at
a monument of stone
at a point in a Southerly direction 500 feet from
the discovery shaft (at which this notice is posted), being in the center of the South
end line of said claim; thence 300 feet to a monument
750 feet to a monument, being the South West corner of said claim; thence
750 feet to a monument at the center of the West
side line of said claim; thence Seven hundred & fifty 750
feet to a monument, being at the North West corner of said
claim; thence 300 feet to a monument
at the center of the North end of said claim; thence 300
feet to a monument being at the North East
corner of said claim; thence 750 feet to a monument
being at the center of the East side line of said claim;
thence 750 feet to a monument at
the South East corner of said claim; thence 300
feet to the place of beginning.

All done under the provisions of Chapter Six, of Title XXXII., of the Revised Statutes of the United States, and of an Act of the General Assembly of Arizona, entitled "An Act Concerning Mines," approved March 20th, 1895, and amended March 2d, 1899.

Dated and posted on the ground this 18th day of April 1901.

Witnessed by A. L. Furber
J. W. Williams

Albert Heller

I,....., County Recorder in and for the County and Territory aforesaid, do hereby certify that the within instrument was filed for record at.....o'clock,..... M., on this.....day of.....190..., and duly recorded in Book No..... of.....Records of.....County, Arizona, at pages.....

WITNESS my hand and official seal the day and year first above written.

.....
 County Recorder.

Intersected
1937
"Name"

Notice of Location.

LODE CLAIM

Albert Heller

Big Chug

Dated *April 18* 190*1*

Filed and recorded at request of

Albert Heller

May 11, A. D. 190*1*

at *Goedoch A. M.*

Book *37 of Mines*

Pages *624*

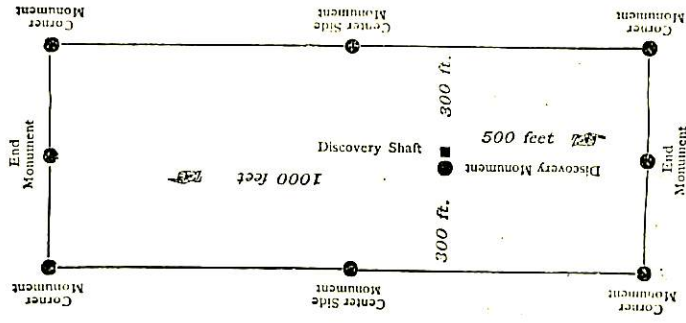
RECORDS OF YAVAPAI COUNTY, ARIZONA

P. J. Farley
 County Recorder.

By *D. J. Sullivan*
 Deputy Recorder.

THE H. H. MC NEIL CO., PRINTERS, PHOENIX, ARIZONA.

per Jensen



This diagram is to give locator a general idea of plan of location under the new law. The Discovery Shaft can be in the center of claim or any distance from either end desired. In the diagram it is placed 500 feet from one end and 1000 feet from the other. Commence description of claim at a center end monument, giving its distance and direction from center of Discovery Shaft; thence bound the claim in either direction. In description be careful to state locality of claim with reference to some natural object, or permanent monument, as will identify the claim.

4-687.

SURVEYOR-GENERAL'S CERTIFICATE OF APPROVAL OF FIELD
NOTES AND SURVEY OF MINING CLAIM.

Department of the Interior,

Office of U. S. Surveyor-General,

Phoenix, Arizona.....

April 29, 1904....., 190.....

I, U. S. Surveyor-General for..... District of Arizona.....

do hereby certify that the foregoing and hereto attached Field Notes and Return of the Survey of the
Mining Claim of.....The Poland Extention Gold Mining and Milling Company

.....
J.J.Hawkins Attorney, Prescott, Arizona.....

....., known as the
Sunset, Nome, Copper King, Copper Reef No. 1, Rookery, Hibernia
St. Louis No. 2, Melbourne, London, Mc Kinley, Sunrise, St Louis,
....., Copper Reef No. 2, and Blue Grass.

situate in..... Big Bug..... Mining District,

..... Yavapai..... County,..... Arizona.....

in Section..... 9....., Township No..... 12N....., Range No. 1 W.....

....., designated as Survey No..... 1785.....

executed by..... A. B. Mader....., U. S. Deputy Mineral

Surveyor,..... Feb. 11, Feb. 19, 1904....., 190....., under my instructions dated

..... February 10, 1904....., 1904, have been critically examined and the necessary cor-

rections and explanations made, and the said Field Notes and Return, and the Survey they describe,

are hereby approved. A true copy of the copy of the location certificate filed by the applicant.. for

survey is included in the field notes.

Frank A. Ingalls

U. S. Surveyor-General for..... Arizona.....

Survey No. 1785.
 Prescott Land District
 Surveyed July 1-10, incl. 1903.
 by A. B. Mader, U.S. Dep. Min. Suro.
 Scale 500 to 1 in.

