

MS .

0

1

8

2

2

7/20/03

Notes & Notices Copied
Ch. 1

(4-683.)

Mineral Survey No. 1822

Lot No. _____

~~Tucson~~ Gila Land District.

FIELD NOTES

OF THE SURVEY OF THE MINING CLAIM OF

Henry P. Wood, Franklin W. Booker,
and Harry C. Dauntless

KNOWN AS THE

Black Cat

Copper Mountain

_____ Mining District,

Graham

_____ County,

Oregon

Section 16-21, Township 45, Range 29 E

Surveyed under instructions dated June 15th, 1903

by H.M. Whitaker,

U. S. Deputy Mineral Surveyor.

Claim located April 25th, 1900

Survey commenced June 20th, 1903

Survey completed June 20th, 1903

PRELIMINARY OATHS OF ASSISTANTS IN SURVEY OF MINING CLAIM.

I, W.E. H.S. Dunn and _____,
do solemnly swear that we will well and faithfully execute the duties of chain carriers; that we will level the chain upon even and uneven ground and plumb the tally-pins, either by sticking or dropping the same; that we will report the true distance to all notable objects, and the true length of all lines that we assist in measuring, to the best of our skill and ability, and in accordance with instructions given us, in the survey of the Mining Claim of Henry O. Wood, Franklin W. Booker, and Harry C. Dauntless,
known as the Black Oak Soda
situate in Cofefer Mountain mining district
Graham County, Arizona
in Section approx., Township No. 4 S., Range No. 29 E. unsurveyed
H.S. Dunn, Chairman.

Subscribed and sworn to by the above-named persons before me this
19 day of June, 1903

P. P. Rocca
Notary Public
My Commission Expires Nov 16/04

I, H.S. Dunn, do solemnly swear that I will well and truly perform the duties of axman, in the establishment of corners and other duties, according to instructions given me and to the best of my skill and ability, in the survey of the Mining Claim of Henry O. Wood, Franklin W. Booker and Harry C. Dauntless
known as the Black Oak Soda
more fully described in the preceding affidavit.

H.S. Dunn, Axman.

Subscribed and sworn to by the said H.S. Dunn
before me this 19 day of

June, 1903

P. P. Rocca
Notary Public
My Commission Expires Nov 16/04

I, _____ do solemnly swear that I will well and truly perform the duties of flagman, in the establishment of corners and other duties, according to instructions given me and to the best of my skill and ability, in the survey of the Mining Claim of _____
known as the _____
more fully described in the preceding affidavit.

_____, Flagman.

Subscribed and sworn to by the said _____

before me this _____ day of _____, 1903

A.

BLACK CAT LODE -

Beginning at Cor. No. 1

A fine peak, 4 x 6 ins, 5 ft. long, set on bed rock, surrounded by mound of stone, scribed 1-1822, whence,

U.S.L.M. No. 4 bears $5.87^{\circ}12' W.$
1659 ft.

A cross (+) and B.R. 1-1822, chiseled on quartzite bed rock, exposed 1.5 x 1.5 ft., bears $7.8^{\circ}02' E.$ 8 ft.

Thence $5.71^{\circ}00' E.$

7a. $12^{\circ}25' E.$

463.5 To Cor. No. 2

Identical with Cor. No. 18-1127, Michigan lode.

A fine peak, 4 x 6 ins, in place, scribed 2-1822, whence

A cross (+) and B.R. 2-1822 chiseled on limestone bed rock, exposed 5 x 5 ft., bears $5.15^{\circ}25' W.$ 25.5 ft.

Thence $7.28^{\circ}28' E.$

7a. $13^{\circ}30' E.$

121.29 SE. cor. center of the location

244.58 To Cor. No. 3

Identical with Cor. No. 8-1127 Emma lode.

A fine peak, 4 x 6 ins, in place, scribed 3-1822, whence

A cross (+) and B.R. 3-1822 chiseled

#.

on quartzite bed rock exposed
1.5 x 2 ft., bears $N. 42^{\circ} 25' W. 24.8$ ft.

Thence $N. 71^{\circ} 00' W.$

$N. 12^{\circ} 45' E.$

463.5

To cor. No. 4

A Pine Jack, 4 x 6 ins. 5 ft. long,
set 12 ins. in the ground, to bed
rock, surrounded by mound of
stone, dated 4-1872, whence

A cross (x) and B.O. 4-1872
chiseled on quartzite point 2 x 2 ft.,
2 ft. high, bears $N. 15^{\circ} 19' W. 18.2$ ft.

Thence $S. 28^{\circ} 28' W.$

$N. 13^{\circ} 26' E.$

8.83

Intersect line 17-18 Michigan lode
Sur. No. 1127, at $N. 42^{\circ} 31' W. 83.51$ ft.
from cor. No. 18

121.29

W. end center of the location

242.58

To cor. No. 1, the place of beginning.

The survey of the Black Cat lode
is identical with its location.

Area

| | |
|--|----------------|
| Total area Black Cat lode | 2.546 A. |
| Area in conflict with Michigan lode, Sur. No. 1127 | 1.227 " |
| Total area Black Cat lode | 2.546 " |
| Less area in conflict with Michigan lode, Sur. No. 1127 | 1.227 " |
| Net area lode claim | <u>1.319 "</u> |

f. S. $83^{\circ}40' W.$ ^{153.6 ft} 7 x 8 ft. running $7.60^{\circ}43' N.$
26 ft. to bench

Value \$ 260.00

An open cut and tunnel. The mouth of the open cut, bears from cor. No. 2 $7.18^{\circ}07' W.$ 105 ft., 6 ft. wide, running $7.35^{\circ}09' E.$ 24 ft. and 43 ft. in 4 x 6 ft. tunnel; thence $7.53^{\circ}44' E.$ 19 ft. in 4 x 6 ft. tunnel, to bench.

Value \$ 270.00

— Instrument —

This survey was made with a Gurley light mountain transit, fitted with a Burt's solar attachment.

The courses were deflected from the true meridian, ^{as determined by} observation with the solar attachment. The distances were measured with 50 and 500 ft. steel tapes.

NOTE: The disagreements between the field notes and the location certificate, with regard to the position of the discovery point, is due to an error in the latter.

The presumed position of the ledge upon which this claim is located coincides with the center line of the claim as surveyed and equals it in length.

- Location -

#.

This claim is located approximately in T.4S., R.29. E. of the S. & S. Q. 11. unincorporated, Copper Mountain Mining district, Graham County, Arizona.

In what is known as New Town, contiguous to Morenci on the Cook side.

Expenditure of five hundred dollars.

I certify that the value of the labor and improvements upon this claim, placed thereon by the claimants and their grantors, is not less than five hundred dollars, and that said improvements consist of:

1 The discovery cut, the mouth of which bears from a point on line 3-4, 196 ft. from Cor. 16.3, S. 35° 16' E. 53 ft. 5 ft. wide, 10 ft. face, running 7.69° 29' E. 14 ft., in rock.

Value

\$ 75.00

2 An open cut and tunnel.

The mouth of open cut bears from the same point as above, S. 8° 56' E. 41 ft. 4 ft. wide, running North 14° 20' E. 14 ft. in open cut, and 17 ft. in 6 x 8 ft. tunnel, to break.

Value

\$ 245.00

3

A tunnel, the face of which bears from the same point as above

FINAL OATHS FOR SURVEYS.

LIST OF NAMES.

A list of the names of the individuals employed by H. L. Dunn
 United States Deputy Mineral Surveyor, to assist in running, measuring, and marking the lines
 corners and boundaries described in the foregoing field notes of the survey of the mining claim
 of Henry P. Wood, Franklin W. Booker and Harry C. Dauntless
 known as the Black Oak Gode
 and showing the respective capacities in which they acted.

H. L. Dunn , Chairman & Axman
 _____ , Chairman.
 _____ , Axman.
 _____ , Flagman.

FINAL OATHS OF ASSISTANTS.


We, I H. L. Dunn
 and Whitaker , do solemnly swear that we assisted H. M.
Whitaker , United States Deputy Mineral Surveyor, in marking the corners and
 surveying the boundaries of the mining claim of Henry P. Wood, Franklin
W. Booker and Harry C. Dauntless
 _____ , known as the _____
Black Oak Gode , represented
 in the foregoing field notes as having been surveyed by said deputy mineral surveyor and under
 his direction; and that said survey has been in all respects, to the best of our knowledge and
 belief, faithfully and correctly executed, and the corner and boundary monuments established
 according to law and the instructions furnished by the United States Surveyor-General for
Oregon

H. L. Dunn , Chairman & Axman
 _____ , Chairman.
 _____ , Axman.
 _____ , Flagman.

Subscribed and sworn to by the above-named persons before me

this 10th day of July , 1903

P. P. Rocca
 Notary Public
 My Commission expires Nov. 16/04



FINAL OATH OF U. S. DEPUTY MINERAL SURVEYOR

I, H. M. Whitaker, U. S. Deputy Mineral Surveyor, do solemnly swear that, in pursuance of instructions received from the United States Surveyor General for Arizona, dated June 15/1903, I have, in strict conformity to the laws of the United States, the official regulations and instructions thereunder, and the instructions of said Surveyor General, faithfully and correctly executed the survey of the Mining Claim of Henry P. Wood, Franklin W. Booker and Harry C. Daughters, known as the Black Cat Lode, situate in Copper Mountain Mining District, Graham County, Arizona, in Section approximately, Township No. 4 S., Range No. 29 E. unsurveyed and designated as Survey No. 1872, as represented in the foregoing field notes, which accurately show the boundaries of said mining claim as distinctly marked by monuments on the ground, and described in the attached copy of the location certificate, which was received by me from the Surveyor General with said instructions, and that all the corners of said survey have been established and perpetuated in strict accordance with the law, official regulations and instructions thereunder; and I do further solemnly swear that the foregoing are the true and original field notes of said survey and my report therein, and that the labor expended and improvements made upon said mining claim by claimant or their grantors are as therein fully stated, and that the character, extent, location and itemized value thereof are specified therein with particularity and full detail, and that no portion of said labor or improvements so credited to this claim has been included in the estimate of expenditures upon any other claim.

H. M. Whitaker
U. S. Deputy Mineral Surveyor.

Subscribed and sworn to by the said H. M. Whitaker
U. S. Deputy Mineral Surveyor, before me Samuel Cobb
Notary Public this 14th
day of July, 1903

Samuel Cobb
Notary Public
my commission expires
Jan. 5/04

Affidavit of Five Hundred Dollars Improvements.

We, H. S. Dunn, and P. Saperan

of lawful age, being first duly sworn according to law, depose and say: That we are acquainted with the Black Cat mining claim, situate in Copper Mountain Mining district, Graham County, Arizona Territory, for which Henry P. Wood, Franklin W. Booker, and Harry C. Dauntless have made application for survey prior to application for patent under the provisions of the Act of Congress, approved May 10, 1872; and that the labor done and improvements made thereon by the applicants and their grantor exceed Five Hundred Dollars in value, and further that we are not personally interested in said mine.

H. S. Dunn


P. Saperan

TERRITORY OF ARIZONA,

County of Graham } ss:

Sworn to and subscribed before me, this 19th

day of June, 1903



P. J. Anderson
Notary Public

my commission expires Nov 16/04

Amended Notice of Mining Location. -- Lode Claim. 10

To All Whom it May Concern:

This mining claim, the name of which is the Black Cat Mining Claim, situate on lands belonging to the United States of America, and in which there are valuable mineral deposits, was entered upon and located for the purpose of exploration and purchase by H. P. Wood, F. W. Booher and H. C. Dauntless

the undersigned, on the 6th day of June 1903.

The length of this claim is 463.50 feet, and we claim 133 feet, in a South East direction, and 330.50 feet in a North West direction from the center of the discovery shaft, at which this notice is posted, lengthwise of the claim, together with 119.60 feet in width of the surface grounds, on each side of the center of said claim. The general course of the lode deposit and premises is from the North West to the South East

The claim is situated and located in the Copper Mountain Mining District, in Graham County, in the Territory of Arizona, about North East direction from

The South East corner is identical with corner 18-1127 Michigan. The North East corner is identical with corner 8-1127 Emma

The surface boundaries of the claim are marked upon the ground as follows: Beginning at A mound of stones

at a point in a South East direction 133 feet from the discovery shaft (at which this notice is posted), being in the center of the South East end line of said claim; thence S 28° 28' W 121.30 feet to a 4" X 6" pine post, being the South East corner of said claim; thence N 71° W 463.50 feet to a Mound of stones being at the South West corner of said claim; thence N 28° 28' E 121.30 feet to a Mound of stones being the center of the North West end of said claim; thence N 28° 28' E 121.3 feet to a Mound of stones being at the North West corner of said claim; thence S 71° E 463.50 feet to a 4" X 6" pine post at the North East corner of said claim; thence S 28° 28' W 121.3 feet to the place of beginning.

All done under the provisions of Chapter Six, of Title XXXII, of the Revised Statutes of the United States, and of an Act of the General Assembly of Arizona, entitled "An Act to Codify and Revise the Laws of the Territory of Arizona," approved March 16th, 1901.

This is an Amended Location Notice of the Black Cat Mining Claim, located by E. P. Courhardy, A. L. Campbell and Charles Morgan on the 25th day of April 1900, and recorded in book 12 of Records of Mines, at page 413, in the office of the County Recorder of the aforesaid County of Graham to which reference is hereby made, and this Amended Location Notice is made and posted to correct errors in the description in the said original Location Notice.

Dated and posted on the ground this 6th day of June 1903

Witness

H. P. Wood
F. W. Booher
H. C. Dauntless

5634

Black 64

AMENDED

Notice of Location

LODE CLAIM

*Copper Mountain
Mining District*

A. C. Dantless, Ad

Dated *June 6th* 190*3*

Filed and recorded at request of

A. C. Dantless

June 9th A. D. 190*3*
at *P. O. Clark A. M.*

Book *15* Pages *566*
of *Mines*

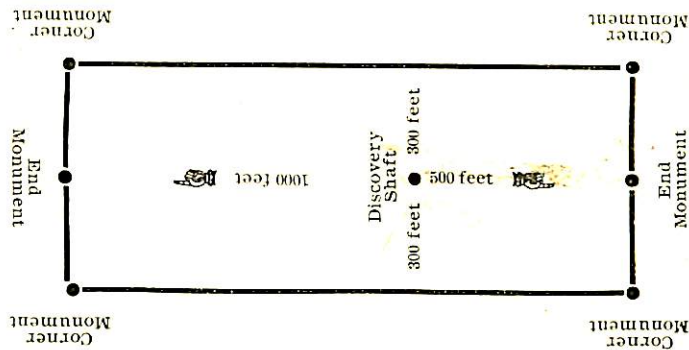
Met. District

County Recorder.

By _____ Deputy Recorder.

ERA PRINT. CLIFTON

The above diagram is to give the locator a general idea of the plan of location under the new law. Your discovery shaft may be in the center of claim, or any distance from either end you desire. In the diagram we have placed it 500 feet from one end and 1000 feet from the other. In description be careful to state locality of claim with reference to some natural object, or permanent monument, so as to identify the claim.



4-687.

**SURVEYOR-GENERAL'S CERTIFICATE OF APPROVAL OF FIELD
NOTES AND SURVEY OF MINING CLAIM.**

Department of the Interior.

Office of U. S. Surveyor-General,

Phoenix, Arizona

C et. 8", 1903

I, U. S. Surveyor-General for Arizona

do hereby certify that the foregoing and hereto attached Field Notes and Return of the Survey of the
Mining Claim of Henry P. Wood, Franklin W. Booher, & Harry C. Dauntless.

....., known as the

Black Cat Lode

situate in Copper Mountain mining district,

Graham

County,

Arizona

in Section approx, Township No. 4S., Range No. 29 E. unsurveyed

....., designated as Survey No. 1822

executed by H. M. Whittaker, U. S. Deputy Mineral

Surveyor, June 20th, 1903, under my instructions dated

June 15th, 1903, have been critically examined and the necessary cor-

rections and explanations made, and the said Field Notes and Return, and the Survey they describe,

are hereby approved. A true copy of the copy of the location certificate filed by the applicant for

survey is included in the field notes.

Grant S. Ingersoll

U. S. Surveyor-General for Arizona