

**M
S**

**0
1
8
6
5**

MINERAL SURVEY NO. 1865

Claims	M & B Desc.	Improvements Pgs. 28 to 35	Loc. Notices
Almo	14	"	3
Chestnut	16	"	12
Cliff	1	"	11
Clifton	5	"	10
Golden Rod	20	"	5
Good Luck	7	"	7
Jack Pot No. 1	22	"	1
Jack Pot No. 2	24	"	2
Nevada	11	"	9
Tom & Jerry	9	"	6
Tip Top	3	"	8
Webb City	18	"	4

Survey No. 1865

Cliff Lode

Beginning at Cor. No. 1

A fine post, 5 ft. long, 4 ins. square, set on bed rock surrounded by mound of stone, scribed 1-1865, whence

A fine tree 15 ins. in diam., blazed and scribed B.T. 1-1865

Bears $S. 19^{\circ} 21' W.$ 58.0 ft.

To W. 1/4 Cor. Sec. 7, T. 45, R. 30 E. 12

the G. & S. P. S. M. bears $S. 46^{\circ} 11' E.$ 44.50 ft.

Thence $N. 31^{\circ} 26' W.$

To $13^{\circ} E.$

642.68 To Cor. No. 2

A cross (x) at Cor. point and 2-1865 scribed on a granite point 4 x 8 ft., 5 ft. high, with fine post 5 ft. long, 4 ins. square, set on bed rock surrounded by mound of stone, scribed 2-1865, alongside, whence,

A cross (x) and B.P. 2-1865 scribed on granite point 4 x 8 ft., 5 ft. high, bears $S. 86^{\circ} 07' E.$ 2.00 ft.

Thence $S. 79^{\circ} 34' W.$

To $13^{\circ} E.$

1000 To Cor. No. 3

Identical with Cor. No. 2, Tip Top
Side, of this survey.

A Pine post, 5 ft. long, 4 ins.
square, set 8 ins. in the ground
to bed rock, surrounded by
mound of stone scribed 3-2-1865,
thence

A Pine tree 10 ins. in diam.,
scribed B.T. 3-2-1865, bears 15.25° 54'
5.9 ft.

Thence 15.31° 26' E.

70.13° E.

600 Cor. No. 1, Tip Top Side, of this survey.

642.68 To Cor. No. 4

A Pine post 5 ft. long, 4 ins.
square, set 6 ins. in the ground to
bed rock, surrounded by mound of
stone, scribed 4-1865, thence

A Pine tree 14 ins. in diam.,
aged and scribed B.T. 4-1865, bears
5.81° 15' W. 26.5 ft.

Cor. No. 2 Good Suck Side, of this survey,
bears 71.76° at E. 700.13 ft.

Thence 71.79° 34' E.

70.13° E.

651.41 Cor. No. 1 Golden Post Side, of this survey
at intersection with line 2-3 Good Suck

770.34 Lode, of this survey
Intersect line 1-2 Good Luck Lode, of
this survey
1500 To Cor. No. 1, the place of beginning.

Tip Top Lode

Beginning at Cor. No. 1
On line 1-4 Cliff Lode, and 2-3 Indian
Rock Lode, both of this survey.

A fine peak, 5 ft. long, 4 ins.
square, set 4 ins. in the ground
to bed rock, surrounded by
mound of stone, marked 1-1865,
Whence.

A fine tree 14 ins. in diam.
blazed and marked B. T. 1-1865
bearing $5.5^{\circ}28'W$ 40.6 ft.

The W. 1/4 Cor. Sec. 4, T. 4. S., R. 30 E.
of the G. & S. P. (D. P. M.) bearing $5.58^{\circ}50'E$
 200.10 ft.

Thence $7.3^{\circ}26'W$

$71.13^{\circ}E$

500 To Cor. No. 2

Identical with Cor. No. 3 Cliff
Lode, of this survey.

Thence $5.58^{\circ}34'W$

N. 13° E.

790 Spring Gulch, course SE.
500 To Cor. No. 3

A fine post, 6 ft. long, 4 in. square, set 8 in. in the ground, to bed rock, surrounded by mound of stone, scried 3-1865, where

A cross (x) and B.P. 3-1865 chiseled on granite post 3x3 ft., 4 ft. high bears N. 40° 24' W. 13.2 ft.

Thence S. 31° 26' E.

N. 12° E.

300 S.W. end center of the location
600 To Cor. No. 4.

A fine post, 6 ft. long, 4 in. square, set 10 in. in the ground, to bed rock, surrounded by mound of stone, scried 4-1865, where

A cross (x) and ~~B.P. 4~~ 13-1865, chiseled on granite post, 18 in. above general surface, bears S. 22° 43' W. 9.3 ft.

Thence N. 58° 34' E.

N. 12° 30' E.

430 Spring Gulch, course SE.
583.83 Cor. No. 3 Golden Pal side of the survey.

1000 To Cor. No. 1, the place of beginning.

Clifton Lode

Beginning at Cor. No. 1

A cross (x) at Cor. point and
1-1860 - chiseled on N. face of quartz
porphyry vein 2.5 ft. high, with
fine, dark 5 ft. long bars, square,
set 10 in. in the ground to
bed rock, surrounded by mound
of stone, scribbled 1-1860 alongside.

A cross (x) and B.P. 1-1860 chiseled
2 ft. above Cor. point.

The W. 1/4 Cor. Sec. 7, T. 45, R. 30 E.
of the G. & S. P. R.M., bears S. 71° 21' E.
5100 ft.

Hence N. 35° 38' W.

72.13° E.

303.53 Cor. No. 4 East Suck Lode of this survey.

44.71 Intersect line 2-3 Nevada Lode of this
survey.

303.53 N. end center of the location.

603.53 Cor. No. 3 East Suck Lode of this survey.

604.06 To Cor. No. 2

A fine fresh 5 ft. long, fine,
square, set on bed rock,
surrounded by mound of

stone, scribed 2-1865, whence
 A cross (x) and B.R. 2-1865, chiseled
 6 ft. above surface on S. face of
 granite point 3 ft. wide 7 ft.
 high, bears S. 35° 38' E. 6.4 ft.

Thence S. 63° 07' W.
 No. 13° E.

108.82 Intersect line 3-4 Golden Rock to the survey
 290 Spring Gulch, course SE.
 1500 To Cor. No. 3

A fine flash, 5 ft. long, 4 ins.
 square set 10 ins. in the ground,
 to bed rock, surrounded by
 mound of stone scribed 3-1865,
 whence.

A fine tree 8 ins. in diam. flagged
 and scribed 3-1865, bears S. 35° 36' W.
 24.7 ft.

Thence S. 55° 38' E.

303.52 SW. end center of the location
 604.06 To Cor. No. 4

A cross (x) at Cor. Point and
 4-1865 chiseled on granite, point
 15 ft. above bed of Rocky Gulch,
 with fine flash, 5 ft. long, 4 ins.
 square, set on bed rock, surrounded
 by mound of stone, scribed 4-1865.

alongside, - fence.

A cross \times and B.P. 4-1865 chiseled
on granite bluff 4 ft. above bed of
Rocky Gulch, bears $S. 35^{\circ} 38' E. 13.16$ ft.

Thence $N. 63^{\circ} 07' E.$

$N. 13^{\circ} E.$

877.8 Cor. No. 3 Nevada lode of this survey.
915 Spring Gulch, course SE.
1500 To Cor. No. 1, the place of beginning.

Good Luck Lode

Beginning at Cor. No. 1

On line 2-3 Tom Jerry lode of this survey
A fine post, 5 ft. long, 4 ins. square
set 10 ins. in the ground to bed
rock, surrounded by mound of
stone set 1-1866, where

A cross \times and B.P. 1-1866 chiseled
on Granite shoulder exposed 5×6 ft.
5 ft. high, bears $S. 46^{\circ} 41' W. 15.8$ ft.
Whence the $N. \frac{1}{4}$ Cor. Sec 7, T. 4 S. R. 30 E. 9 \times S. B. B. & M.
bears $S 55^{\circ} 15' E. 44.00$ ft.

Thence $N. 35^{\circ} 38' W.$

$N. 13^{\circ} E.$

300 N. end center of the location
549.41 Intersect line 4-1 Cliff lode, of this survey.
600 To Cor. No. 2

A fine post, 5 ft. long, 4 ins.
square, set 4 ins. in the ground

to bed rock, surrounded by mound
of stone, scribed 2-1865, whence,
A cross (x) and B.M. 2-1865 chiseled
on granite boulder exposed 6 x 8 ft.
8 ft. high bears $\text{S. } 69^{\circ} 39' \text{ E. } 13.8 \text{ ft.}$

Thence $\text{S. } 27^{\circ} 27' \text{ W.}$
 70.13° E.

104.55 To Cor. No. 1 Golden Rod, side of this survey
at intersection with line 4-1. Cliff top,
of this survey.

1500

To Cor. No. 2

On line 1-2 Clifton, side of this survey,
A fine fault 5 ft. long, 4 in. square
set on bed rock, surrounded by
mound of stone, scribed 3-1865
whence

A cross (x) and B.M. 3-1865 chiseled
6 ft. above general surface on S.
face of granite fault 3 ft. wide,
4 ft. high, bears $\text{S. } 35^{\circ} 38' \text{ E. } 2.9 \text{ ft.}$

Thence $\text{S. } 35^{\circ} 38' \text{ E.}$
 70.13° E.

300

S.W. end center of the location

600

To Cor. No. 4

On line 2-Clifton, side of this survey
A cross (x) at Cor. fault and 3-1865
chiseled on quartz-fropheny fault

142 ft. 1 ft. above general surface,
with fine fast, 15 ft. long, 4 in.
square, set on bed rock surrounded
by mound of stone, scribed 4-1865,
alongside, where

A. cross (x) and B.P. 4-1865, chiseled
on quartz - porphyry point 35 ft.
high bears S. 50° 38' E. 3.65 ft.

Thence N. 64° 37' E.

N. 13° E.

- 47126 Cor. No. 7, Florida Lode, and Cor. No. 2 Tom
& Jerry Lode, both of this survey.
580 Gulch, course SE.
1344 Gulch, course SE.
1500 To Cor. No. 1, the place of beginning.

Tom & Jerry Lode
Beginning at Cor. No. 1
A fine fast, 15 ft. long, 4 in.
square, set on bed rock, surround
ed by mound of stone, scribed
1-1865, where

A. cross (x) and B.P. 1-1865
chiseled on S. face of granite bluff
8 ft. high, 3 ft. above general surface,
bears N. 14° 53' W. 8.6 ft.

The W. 1/4 Cor. Sec. 7, T. 4 S. R. 30 E.

of the G. & N. R. M., bears S. 51° 24' E.
3685 ft.

Thence N. 30° 38' W.

N. 13° E.

300 N.E. end center of the location
600 To Cor. No. 7

A fine peak, 5 ft. long, 4 ins. square set 8 ins. in the ground to bed rock, surrounded by mound of stone, set in 7-1865. Whence

A cross 14 x 10 and 13 ft. 2-1865
situated on granite peak
exposed 3 x 4 ft. 3.5 ft. high bears
N. 62° 53' E. 10.3 ft.

Thence S. 54° 32' W

N. 13° E.

320 Gulch, course SE.
477.36 Cor. No. 1 Good Luck, lode, of this survey
595 Gulch, course SE.
1394 Gulch, course SE.
1500 To Cor. No. 2

Identical with Cor. No. 7 Nevada lode, of this survey.

A fine peak, 5 ft. long, 4 ins. square, set 12 ins. in the ground to bed rock, surrounded by

Mound of stone, scribed 3-2-1865, whence.

A. cross (x) and B.R. 3-2-1865 drilled on granite bedrock, exposed 4x8 ft. 5 ft. high, bears 25. 27° 48' W. 10.0 ft.

Thence S. 25° 07' 8" E.

500 S.W. end center of the location
575.18 Antisick line 2-3 Alamo lode, of this survey

600 To Cor. No. 4

On line 1-2 Nevada lode of this survey a fine fresh 5 ft. long, 4 ins. square, set 10 ins. in the ground to bed rock, surrounded by mound of stone, scribed 4-1865, whence

A. cross (x) and B.R. 4-1865 drilled on granite boulder, exposed 4x4 ft. 2 ft. high, bears 77. 57° 46' E. 8.6 ft.

Thence 77. 57° 46' E.

To 13° E.

125 Gulch, course SE.

1035 Gulch, course SE.

1079.88 Cor. No. 2 Alamo lode, of this survey.

1500 To Cor. No. 1, the place of beginning.

Nevada Lode

Beginning at Cor. No. 1

A fine feat, 5 ft. long, 4 in. square, set 10 ins. in the ground to bed rock, surrounded by mound of stone, scribed 1-1865, whence

A canal x, and B.R. 1-1865 chiseled on granite boulder exposed 4 x 4 ft. 2 ft. high, bears $7.47^{\circ} 13' E$. 8.8 ft.

The W/4 Cor. Sec. 7, T. 45, R. 30 E. of the G.S.P. B.M. bears $5.70^{\circ} 53' E$. 4340 ft.

Thence $7.25^{\circ} 35' W$.

$72.13^{\circ} E$.

- 7.27 Cor. No. 4 Tom & Jerry hole, of this survey
 27.09 Intersect line 2-3 Alno hole, of this survey
 301.12 N.E. end center of the location
 602.27 To Cor. No. 7

Identical with Cor. No. 3 Tom & Jerry hole, of this survey.

Thence $5.59^{\circ} 21' W$.

$72.13^{\circ} E$.

- 474.15 Intersect line 3-4 Good Buck hole, of this survey

1055 Spring Gulch, course S,

1145.9 To Cor. No. 3

Identical with Cor. No. 2 Webb City hole of this survey.

On line 4-1 Clepton side of this survey
 A cross (x) at Cor. Point and
 3-2-1865 chiseled on granite
 bed rock, exposed 5 x 6 ft. 2 ft. high,
 with fine feast, 5 ft. long, 4 in.
 square, set on bed rock surrounded
 by mound of stone, scribed 3-2-1865,
 alongside, whence

A cross (x) and B.P. 3-2-1865
 chiseled 2 ft. above surface on
 SW. face of granite bluff 20 ft. high
 bears S. 83° 04' W. 6.65 ft.

Thence S. 30° 38' E.

Va. 13° E.

160 Spring Gulch, course 5.
 301.13 SW. end center of the location
 602.27 To Cor. No. 4

A fine feast, 5 ft. long, 4 in.
 square, set 4 in. in the ground
 to bed rock, surrounded by
 mound of stone, scribed 4-1865,
 whence

A cross (x) and B.P. 4-1865
 chiseled 2 ft. above surface on
 SW. face of granite bluff 10 ft. high,
 bears 7. 65° 46' E. 18.6 ft.

Thence 7. 59° 21' E.

to bedrock, surrounded by mound
 of stone, scribed 2-1865, where
 Accused (x) and B.P. 2-1865 chiseled
 on granite surface 2x3 ft. 1 ft.
 high, bears S. 77° 22' E. 6.6 ft.

Thence S. 55° 41' W.
 70.13° E.

- 45 Gulch, course SE.
- 45 Gulch, course SE.
- 955 Gulch, course SE.
- 108016 Intersect line 3rd Tom Jerry hole,
 and line 2 Nevada hole, both of
 this survey.

2500 To Cor. No. 3
 On line 4-1 Nevada hole, of this survey
 a fine fast 5 ft. long, 4 in. square,
 set pins in the ground to bed
 rock, surrounded by mound
 of stone scribed 3-1865, where
 Accused (x) and B.P. 3-1865 chiseled
 on granite bedrock exposed 10x10 ft.,
 2 ft. high, bears S. 82° 42' W. 4.6 ft.

Thence S. 35° 10' E.
 70.13° E.

- 300 SW. end center of the location
- 600 To Cor. No. 4
 In gulch, course SE.
 Identical with Cor. No. 3 Chestnut hole

of this survey,

A pin, lead, 5 ft. long, 4 ins. square
set 18 ins. in the ground to bed rock,
surrounded by mound of stone,
scribed 4-3-1865, whence

A cross (x) and B.P. 4-3-1865 chiseled
on granite bluff 8 ft. high bears
 $7.34^{\circ}19'W.$ 7.2 ft.

Thence $7.55^{\circ}41'E.$
 $70.13^{\circ}E.$

620 Suck course SE.

1500 To Cor. No. 1, the place of beginning

Chestnut Lode

Beginning at Cor. No. 1

A pin, lead, 5 ft. long 4 ins. square
set 14 ins. in the ground to bed
rock, surrounded by mound of
stone, scribed 1-1865, whence

A cross (x) and B.P. 1-1865,
chiseled on granite point 2×2 ft.
2 ft. high bears $7.34^{\circ}49'W.$ 91 ft.

The W 1/4 Cor. Sec. 7, T. 45. R. 30 E.
of the S. & S. P. & M. bears $5.67^{\circ}24'E.$
2758.5 ft.

Cor. 3-2 Foot Pat No. 1 and Foot Pat
No. 7, respectively, of this survey,

Line 5. $72^{\circ}06'00''$; 709.4 ft.

Thence N. $34^{\circ}19'W$.

$70.13^{\circ}E$.

300 NE. end center of the location

420.46 Intersect line 2-3 of Lot No. 1, of this survey

600 To Cor. No. 2

Identical with Cor. No. 1. Also
of this survey.

Thence S. $65^{\circ}41'W$.

$70.13^{\circ}E$.

880 Succ. corner SE.

500 To Cor. No. 3.

Identical with Cor. No. 4. Also
of this survey.

Thence S. $34^{\circ}19'E$.

$70.13^{\circ}E$.

300 SW. end center of the location

600 To Cor. No. 4

A fine post, 5 ft. long, 4 ins. square, set 18 ins. in the ground, surrounded by mound of stone, inscribed 4-1865, where

A fine tree 10 ins. in diam., blazed and inscribed B.P. 4-1865, bears
 $7.69^{\circ}41'E$, 7.6 ft.

- 1
Thence $7.55^{\circ}41' E.$
 $7.13^{\circ} E.$
- 1445 Gulch, course SE.
- 248.61 Intersect line 2-3, Jack Pot No. 2 lode
of this survey.
- 850 Gulch, course SE.
- 889.93 Intersect line 3-4 Jack Pot No. 1 and line
1-2 Jack Pot No. 2 lodes, both of this survey
- 1500 To Cor. No. 1, the place of beginning.

Webb City Lode

Beginning at Cor. No. 1

A fine fault, $5\frac{1}{2}$ ft. long, thin, square, with veins in
the ground, to bed rock, surrounded by
mound of stone, scribed, 1-1865, whence

A cross (+) and B.M. 1-1865 etched,
2 ft. above surface on the SW face
of granite bluff 10 ft. high bears $7.65^{\circ}46' E.$
18.6 ft.

The W. 1/4 Cor. Sec. 7, T. 4. S. R. 30 E. 7th E. 75. W.

B.M. bears $5.80^{\circ}42' E.$ 5150.4 ft.

Thence $7.35^{\circ}38' W.$

$7.12^{\circ}45' E.$

- 478 Cor. No. 4 Nevada lode of this survey
- 303.53 NE end center of the location
- 447 Spring gulch, course SE.
- 607.06 To Cor. No. 2
- Identical with Cor. No. 3 Nevada
lode of this survey

Thence S. $63^{\circ}07'E$.

$72.13^{\circ}E$.

- 877.5 Cr. No. 4 Clifton side of this survey.
 835 Rocky Gulch, course SE.
 1500 To Cr. No. 3

A fine post, 5 ft. long, 4 ins square, set 14 ins. in the ground to bed, not surrounded by mound of stone, scribed 3-1865, whence

A cross (1) and B.R. 3-1865 chiseled on granite facet 2×2 ft. 2 ft. high bears S. $35^{\circ}38'E$. 9.8 ft.

Thence S. $35^{\circ}38'E$.

$72.13^{\circ}E$.

- 303.53 S.W. end center of the location
 604.06 To Cr. No. 4

A cross (1) at Cr. facet and 4-1865 chiseled on E. face of granite bluff. 3 ft. above surface, with fine post, 5 ft. long, 4 ins. square, set 14 ins. in the ground to bed, not, scribed 4-1865, alongside, whence

A cross (4) and B.R. 4-1865 chiseled on E. face of granite bluff 1 ft. above surface, bears $7.35^{\circ}38'W$. 2.1 ft.

Thence $7.63^{\circ}07'E$.

$72.12^{\circ}45'E$.

.700 Pokey Gulch, Course S.E.
 1500 To Cor. No. 1, the place of beginning

Golden Rod Lode

Beginning at Cor. No. 1

At intersection Line 2-3 East Lode
 lode, and 4-1 Cliff Lode, both of this
 survey.

A fine post, 5 ft. long, 4 in.
 square, set on bed rock,
 surrounded by mound of stone
 scribed 1-1865, which

A cross (+) and B.R. 1-1865 chiseled
 on granite point 6 x 8 ft. 10 ft.
 high, bears N. 54° 22' E. 8.2 ft.

The W. 1/4 Cor. Sec. 7, T. 45, R. 30 E.
 of the G. & S. R. B.M. bears S. 64° 06' E.
 5002.5 ft.

Thence N. 35° 38' W.

N. 13° E.

193.57 N.E. end center of the location

245.41 To W.C. Cor. to Cor. No. 2

A cross (+) at W.C. Cor., point and
 W.C. 2-1865 chiseled on granite bed
 rock, with, fine post, 5 ft. long, 4 in.
 square, set on bed rock, surrounded
 by mound of stone, alongside, scribed

W.C. 2-1865, whence

Cor. No. 2 bears $7.35^{\circ}38'W$. 31.47 ft.

276.88 To Cor. No. 2

Thence $25.58^{\circ}34'W$.

$7.12^{\circ}45'E$.

587.87 Cor. No. 1, Trip Top Lake, of this survey

1504.4 To Cor. No. 3

on line 4-1, Trip Top Lake, of this survey.

A fine post, 5 ft. long, 4 in square, set 6 in. in the ground to bed rock, surrounded by mound of stone, scribed 3-1865, whence

A cross (x) and B.P. 3-1851, chiseled on granite point 4×4 ft. 3 ft. high, bears $25.35^{\circ}38'E$. 4.1 ft.

Thence $25.35^{\circ}38'E$.

$7.12^{\circ}45'$

193.57

366.96

387.04

Sub. and center of the location

Intersect line 2-3 Clayton, back of this survey

To Cor. No. 4

A fine post, 5 ft. long, 4 in square, set on bed rock, surrounded by mound of stone, scribed 4-1865, whence

A cross (x) and B.P. 4-1865 chiseled on granite point 5×8 ft. 5 ft. high, bears $7.58^{\circ}58'E$. 8.9 ft.

Thence N. 54° 24' E.

7 a. 15° E.

107.55 Cor. No. 2 Lead Suck hole of this survey
1500 To Cor. No. 1, the place of beginning.

Jack Pot No. 1 Lode

Beginning at Cor. No. 1

A fine lead 5 ft. long, 4 in. square, set 6 in. in the ground to bed rock, surrounded by mound of stone, scribed 1-1865, where

A cross (+) and B.P. 1-1865, chiseled on granite bed rock, bears S. 53° 40' E. 30.5 ft.

The W. 1/4 Cor. Sec. 7, T. 4 S., R. 30 E. of the G. & S. P. & M. bears S 47° 30' E. 2508.8 ft.

Thence N. 53° 40' W.

7 a. 15° E.

300 N.E. end Center of the location

600 To Cor. No. 2

A fine lead 5 ft. long, 4 in. square, set 6 in. in the ground to bed rock, surrounded by mound of stone, scribed 2-1865, where.

A cross (+) and B.P. 2-1865 chiseled on granite fault, bears S. 53° 40' E. 41.1 ft.

Thence S. $36^{\circ}20'W$.

$60.13^{\circ}E$.

570 Creek, course S. E. 5.6

778.8 Intersect line 1-2, - Check next hole of
this survey

1500 To Cor. No. 3

Identical with Cor. No. 2 Jack Oak No. 2
hole, of this survey.

A fine post, 5 ft. long, 4 ins. square,
set 18 ins. in the ground, surrounded
by mound of stone, scribed 3-2-1865,
whence

A cross (x) and B.P. 3-2-1865
chiseled on granite boulder 3x6 ft.,
1 ft. high, bears S. $52^{\circ}21'W$ 10.2 ft.

Thence S. $53^{\circ}40'E$.

$70.13^{\circ}E$.

212.49 Intersect line 4-1 Check next hole, of
this survey

300 SW. end center of the location

600 To Cor. No. 4

Identical with Cor. No. 1, Jack Oak
No. 2 hole of this survey.

A fine post, 5 ft. long, 4 ins.
square, set 18 ins. in the ground
surrounded by mound of stone
scribed 4-1-1865, whence

A cross (x) and B.P. 4-1-1865

chiseled on granite boulder exposed
344 ft. 1 ft. high, bears $7.53^{\circ}40'W$.
2.3 ft.

Thence $7.36^{\circ}20'E$.

$40.13^{\circ}E$.

1500 To Cor. No. 1, the place of beginning.

JACK POT NO. 2 LODE

Beginning at Cor. No. 1

Identical with Cor. No. 3 Jack Pot
No. 1 Lode of this survey. Whence

The $W\frac{1}{4}$ Cor. Sec. 7, T. 45, R. 30 E. 15th
G.T.S.P. & M. bears $5.79^{\circ}55'E$. 2781.4 ft.

Thence $7.53^{\circ}40'W$.

$40.13^{\circ}E$.

300 N.E. end center of the location

387.51 Intersect line 4-1, Chestnut Lode
of this survey

600 To Cor. No. 2

Identical with Cor. No. 3, Jack Pot
No. 1 Lode, of this survey

Thence $5.36^{\circ}20'W$.

$40.13^{\circ}E$.

600 Guess course S.E.

605.1 Intersect line 4-1, Chestnut Lode, of
this survey.

700 Gulch, course SE.

1500 To Cor. No. 3

A fine post, 5 ft. long, 4 ins. square, set 18 ins. in the ground surrounded by mound of stone, scribed 3-1865, where

A fine tree 7 ins. in diam, blazed and scribed B.P. 3-1865, bears S. 59° 40' E. 58 ft.

Thence S. 53° 40' E.

To 13° E.

300 S.W. end center of the location

600 To Cor. No. 4

A fine post, 5 ft. long, 4 ins. square, set 18 ins. in the ground, surrounded by mound of stone, scribed 4-1865 where

A Mesquite tree 8 ins. in diam, blazed and scribed B.P. 4-1865, bears S. 6° 08' W. 16.1 ft.

Thence N. 36° 20' E.

To 13° E.

335 Gulch, course SE.

760 Gulch, course SE

880 Gulch, course SE.

1450 Gulch, course SE.

1500 To Cor. No. 1, the place of beginning.

Area		
Total area Tip Top Sods		20,661 acres ✓
Net area Tip Top Sods		20,661 " ✓
Total area Cliff Sods		20,661 " ✓
Net area Cliff Sods		20,661 " ✓
Total area Clifton Sods		20,661 " ✓
Net area Clifton Sods		20,661 " ✓
Total area Good Suck Sods		20,661 " ✓
Area in conflict with		
Cliff Sods of this survey		0.063 " ✓
Net area Good Suck Sods		20,599 " ✓
Total area Golden Rod Sods		11,431 " ✓
Area in conflict with		
Cliff Sods of this survey	2.61 A.	
Clifton Sods of this survey	0.029 " ✓	2.90 " ✓
Net area Golden Rod Sods		9,241 " ✓
Total area Tom & Jerry Sods		20,661 " ✓
Net area Tom & Jerry Sods		20,661 " ✓
Total area Nevada Sods		15,783 " ✓
Area in conflict with		
Clifton Sods of this survey	0.343 A. ✓	
Good Suck Sods of this survey	0.772 " ✓	0.566 " ✓
Net area Nevada Sods		15,217 " ✓
Total area Webb City Sods		20,661 " ✓
Net area Webb City Sods		20,661 " ✓
Total area Alamo Sods		20,661 " ✓
Area in conflict with		
Tom & Jerry Sods of this survey	0.308 A. ✓	
Nevada Sods of this survey	0.131 " ✓	0.439 " ✓
Net area Alamo Sods		20,222 " ✓

Total area Chestnut Side	20,661 acres ✓
Area in conflict with	
Jack Pot No. 1 Side of this survey	4,836 A.
Jack Pot No. 2 " of this survey	1,476 " 6,312 "
Net area Chestnut Side	14,349 "
Total area Jack Pot No. 1 Side	20,661 "
Net area Jack Pot No. 1 Side	20,661 "
Total area Jack Pot No. 2 Side	20,661 "
Net area Jack Pot No. 2 Side	20,661 "
Net area Pipe Pop Side	20,661 " ✓
" " Cliff "	20,661 " ✓
" " Clifton "	20,661 " ✓
" " Goat Suck "	20,599 " ✓
" " Golden Rod "	9,741 " ✓
" " Pom & Jerry "	20,661 " ✓
" " Nevada "	15,217 " ✓
" " Webb City "	20,661 " ✓
" " Alms "	20,772 " ✓
" " Chestnut "	14,349 " ✓
" " Jack Pot No. 1 "	20,661 " ✓
" " Jack Pot No. 2 "	20,661 " ✓
Net area Side claim	274,755 "

The surveys of all the lots embraced in this survey are identical with their respective locations.

The presumed position of the logs upon which these locations are made, are in the

center of the locations as surveyed, and equal in length to their respective locations, with the exception of the Golden Rod lode, which runs from the center of line 3-4, N. 54° 22' E., 1500 ft. to line 1-2.

The disagreements between these field notes and the location certificate, with regard to the position of the discovery point and the course and length of the boundary lines are due to errors in the latter.

True centers were found excepting the one given in the above notes.

Location

This claim is located in the S. W. 1/4, Sec. 1, S. E. 1/4 Sec. 2, N. E. 1/4 Sec. 11, and the N. 1/2 and S. W. 1/4 Sec. 12, T. 45, R. 29 E. of the E. and S. R. Q. M. Sections 1 and 12 are surveyed and sections 2 and 11 are re-surveyed.

Expenditure of five hundred dollars.

Certify that the value of the labor and improvements upon this claim, placed thereon by the claimants or their grantors, is not less than five hundred dollars, for each location, and that said improvements consist of:

1st The discovery tunnel of the cliff lode, the face of which bears from Cor. No. 1.

No. 1. $71.60^{\circ}59'$ W. 649.5 ft., 3.5×6 ft., running NE. on the ledge 19 ft. to breast.

Value \$190.00

No. 2 An open cut, the center of which bears from Cor. No. 1 Cliff Code, $71.66^{\circ}34'$ W. 636.3 ft., 15×20 ft. 20 ft. face

Value \$150.00

No. 3 A tunnel, the face of which bears from Cor. No. 1 Cliff Code, $71.76^{\circ}37'$ W. 649 ft., running $71.15^{\circ}16'$ W. 105 ft. to breast; 4×6 ft.

Value 1,575.00

The first 55 ft. of the above working, value \$825.00, is to be credited to the development of the Tom & Jerry Code.

The last 50 ft. of the above working, value \$450.00, is to be credited to the development of the Nevada Code

No. 4 A drift and slope from the above tunnel, beginning 64 ft. from the face, running NE. on the ledge 195 ft. to breast, 4×6 ft., with wings 120 ft. from breast of drift, 4×6 ft. 40 ft. deep.

Value \$2,350.00

No. 5 A drift from the above tunnel, 68 ft. from the face, running SE. on the ledge, 4×6 ft., 40 ft., to connection with shaft; with wings 25 ft. from breast of drift, 4×6 ft., 25 ft. deep.

Value \$650.00

No. 6 A shaft, the center of which, bears from Cor. No. 1 Cliff Lode, $N. 73^{\circ} 01' W.$ 715.1 ft., 4×6 ft., 41 ft. deep, connecting with the above drift.

Value \$ 450.00

The above working is to be credited to the development of foot Pit No. 2 Lode.

No. 7 A tunnel, the face of which bears from Cor. No. 1 Cliff Lode $S. 80^{\circ} 34' W.$ 546.8 ft., running $N. 16^{\circ} 20' W.$ 309 ft., to breast, 4×6 ft.

Value 3,708.00

The last 60 ft. of the above working, value \$840.00, is to be credited to the development of the Webb City Lode.

The first half of the last 120 ft. of the above working, value \$840.00, is to be credited to the foot Pit No. 1 Lode.

No. 8 Two drifts in the above tunnel, 264 ft. from the face, one running NE. on the ledge, 32 ft. to breast, and one running SW. on the ledge 30 ft. to breast, 4×6 ft.

Value \$ 620.00

No. 9 The discovery shaft of the Tip Top Lode, the center of which bears from the SW. end center of the location $N. 40^{\circ} 08' E.$

57 ft., 4x6 ft. 10 ft. deep, in ledge.

Value \$45.00

No. 2 A shaft, the center of which bears from Cor. No. 3 Rip Top Side, $71^{\circ}68'09''$ E.

1547.4 ft., 4x5 ft. 20 ft. deep.

Value \$200.00

No. 1 The discovery cut of the Clifton lode, the face of which bears from the N.E. end center of the location $71^{\circ}74'28''$ W. 18.2 ft., 4 ft. wide, 18 ft. face, 29 ft. haul, in ledge.

Value \$100.00

No. 1 The discovery shaft of the Good Suck lode, the center of the S.E. side of which is on the center line of the location, 27 ft. from the S.W. end center, 4x6 ft. 10 ft. deep, in ledge.

Value \$45.00

No. 2 A tunnel, the face of which bears from a point on the center line of the Good Suck lode, 491.6 ft. from line 3-4, $57^{\circ}45'06''$ W. 94 ft., running N. on the ledge 42 ft. to breast.

Value \$120.00

The above working is to be credited to the development of the Clifton lode.

No. 3 A shaft, the center of which bears from

the same point as above $57^{\circ}32'W$.
88.5 ft., 4×6 ft. 20 ft. deep.

Value \$200.00

The above working is to be credited to the development of the Chestnut lode.

76.4 A shaft, the center of which bears from the same point as above $71^{\circ}17'E$. 143 ft., 4×6 ft. 10 ft. deep.

Value \$100.00

The above working is to be credited to the development of the Chestnut lode.

76.5 A tunnel, the face of which bears from the same point as above. $51^{\circ}31'E$. 208.4 ft., 4×7 ft. running $71^{\circ}34'W$. 12.5 ft.; thence $71^{\circ}33'21'W$. 106.2 ft.; where a drift runs $5W$. 83 ft. to breast, 4×6 ft.; thence $71^{\circ}25'52'W$. 67.4 ft.; thence $71^{\circ}27'42'W$. 60.8 ft.; where a drift 4×6 ft., runs $7E$. 12 ft. to breast, and a drift 4×6 ft., runs $5W$. 10 ft. to breast; thence $71^{\circ}21'12'W$. 65 ft. to breast of tunnel.

Value \$3,500.00

The 83 ft. to the SW. of the above workings, value \$830.00, is to be credited to the development of the Nevada lode.

The last 60 ft. of the above tunnel,

value \$600.00, is to be credited to the development of the Golden Rod Lode.

The first half of the last 120 ft. of the above tunnel, value \$600.00, is to be credited to the development of the Dip 90° Lode.

No. 1 The discovery cut of the Pom & Jerry Lode, the face of which bears from Cor. No. 1 N. 12° 20' W. 217 ft., 448 ft. 10 ft. face, in ledge.

Value \$45.00

No. 1 The discovery cut of the Nevada Lode, the face of which bears from Cor. No. 1, N. 53° 46' W. 182.4 ft. 8414 ft., 10 ft. face, in ledge.

Value \$45.00

No. 1 The discovery cut of the Golden Rod Lode, the mouth of which bears from Cor. No. 1 S. 67° 36' W. 460 ft., 446 ft., 12 ft. face, in Georgetown

Value \$50.00

No. 1 The discovery cut of the Webb Lode, the face of which bears from Cor. No. 1 N. 51° W. 271.5 ft. 4412 ft., 10 ft. face, in ledge.

Value \$50.00

No. 1 The discovery cut of the Almo Lode, the mouth of which bears from Cor. No. 1

No. 24°33' E. 469 ft., 6x12 ft., 10 ft. face,
in ledge.

Value \$50.00

No. 2 An open cut, the face of which
bears from a point on Line 4-1
Almo Tode, 953 ft. from Cor. No. 1

No. 34°58' E. 170 ft., 4x10 ft., 10 ft. face.

Value \$50.00

No. 3 A tunnel, the face of which bears
from the same point as above,

No. 2°19' E. 48 ft.; thence S. 70° W. 27 ft.;

thence S. 31°30' W. 26 ft. to breast, 4x6 ft.

Value \$636.00

The last 15 ft. of the above tunnel,
value \$180.00, is to be credited to the
development of the Chestnut Tode.

No. 4 The discovery cut of the Chestnut
Tode, the face of which bears from
a point on Line 3-4, 467 ft. from
Cor. No. 3, No. 19°48' W. 195 ft., 4x12 ft.,
12 ft. face, in ledge.

Value \$50.00

No. 5 The discovery cut of the Jack Pot
No. 1 Tode, the face of which bears
from a point on the center line
of the location 120 ft. from the
N.E. end center S. 4°50' W. 30 ft., 4x10 ft.,
10 ft. face, in ledge.

Value \$50.00

No. 1 The discovery^{cut} of the Jack Pot No. 2
 Lode, 4 ft. x 12 ft., 10 ft. face, the face
 of which bears from the NE.
 end center of the location $N. 57^{\circ} 20' W.$
 42 ft.

Value \$50.00

The surface embraced in this
 claim ascends rapidly from the
 SE. side lines of the Jack Pot Nos.
 1 & 2 Lodes to the NW. A tunnel
 driven from near this side of the
 claim, with laterals and shafts
 connecting with the present workings
 on the Alamo, Good Luck, Cliff and
 the other Lodes, would cut the
 veins of the several locations at
 great depth, whereby with one
 system of workings, and one shaft
 of machinery, the entire claim
 could be most advantageously
 and economically developed.

Other improvements
 An open cut, the face of which
 bears from Cor. No. 1 Tip Top Lode
 $N. 89^{\circ} 06' W.$ 604.4 ft. 4 x 12 ft., 8 ft. deep.
 A tunnel, the face of which bears
 from Cor. No. 3 Tip Top Lode $N. 65^{\circ} 49' E.$
 544.3 ft., 4 x 6 ft. running SW. on

Ledge 47 ft. to breast.

A shaft, the center of which bears from a point on the centerline of the Clifton Lode, 184 ft. from line 1-2, S. $13^{\circ}18'E$. 41 ft., 577 ft., 11 ft. deep.

An open cut, the face of which bears from a point on line 4-1 from Jerry Lode 654.3 ft. from Cor. No. 4 N. $34^{\circ}08'E$. 43 ft., 3.5 x 10 ft., 10 ft. face.

An open cut, the face of which bears from a point on the center line of Jack (Doh No. 2 Lode 448.4 ft. from the N.E. end center, N. $22^{\circ}50'E$. 110 ft.

An open cut and tunnel. The mouth of the open cut bears from Cor. No. 1 Webb City Lode N. $2^{\circ}E$. 509 ft. thence N.E. in open cut 205 ft. to face of tunnel; thence in 446 ft. tunnel N.E. 10 ft. to breast.

Instrument

This survey was made with a Berger Sight Mountain Transit.

The courses were deflected from the true meridian as determined by Polaris observations. The distances

were measured with 50 ft. and
500 ft. steel tapes.

Note After a diligent search I failed
to find any of the monuments
of sections 1 and 12, T.4S., R.29E.,
I therefore tied the claim to
the nearest Cor. of sec. 7, T.4S., R.29E.,
the identity of which I was
confident.

FINAL OATHS FOR SURVEYS.

LIST OF NAMES.

A list of the names of the individuals employed by Samus Cobb
 United States Deputy Mineral Surveyor, to assist in running, measuring, and marking the lines
 corners and boundaries described in the foregoing field notes of the survey of the mining claim
 of J. W. Ayler
 known as the Cliff Clifton Nevada Sib Top Sout Tom Wickett Golden Rock Armo Chestnut foot Pat No. 1 foot Pat No. 2
 and showing the respective capacities in which they acted.

Wade Hampton , Chairman.
G. S. Kuncer , Chairman.
G. S. Kuncer , Axman.
 , Flagman.

FINAL OATHS OF ASSISTANTS.

We, Wade Hampton
 and G. S. Kuncer , do solemnly swear that we assisted Samus Cobb
 , United States Deputy Mineral Surveyor, in marking the corners and
 surveying the boundaries of the mining claim of J. W. Ayler.

Cliff Clifton Nevada Sib Top Sout Tom Wickett Golden Rock Armo Chestnut foot Pat No. 1 foot Pat No. 2 , known as the
 , represented
 in the foregoing field notes as having been surveyed by said deputy mineral surveyor and under
 his direction; and that said survey has been in all respects, to the best of our knowledge and
 belief, faithfully and correctly executed, and the corner and boundary monuments established
 according to law and the instructions furnished by the United States Surveyor-General for

Wade Hampton , Chairman.
G. S. Kuncer , Chairman.
G. S. Kuncer , Axman .
 , Flagman.

Subscribed and sworn to by the above-named persons before me
 this 10th day of October , 1903

Samus Cobb
Notary Public
My Commission expires Jan. 15/07

FINAL OATH OF U. S. DEPUTY MINERAL SURVEYOR

I, Samar Cobb Jr, U. S. Deputy Mineral Surveyor, do solemnly swear that, in pursuance of instructions received from the United States Surveyor General for Arizona, dated October 1st 1903, I have, in strict conformity to the laws of the United States, the official regulations and instructions thereunder, and the instructions of said Surveyor General, faithfully and correctly executed the survey of the Mining Claim of J. W. Ayles, known as the Cliff, Clifton, Nevada, Tip Top, Good Luck, Tom & Jerry, Webb City, Golden Rod, Alma, Chestnut, Jack Pot No. 1 and Jack Pot No. 2 situate in Greenlee Gold Mountain Mining District, Yavapai County, Arizona, in Section 17, 11, 22, Township No. 4 S., Range No. 29 E. and designated as Survey No. 1865, as represented in the foregoing field notes, which accurately show the boundaries of said mining claim as distinctly marked by monuments on the ground, and described in the attached copy of the location certificate, which was received by me from the Surveyor General with said instructions, and that all the corners of said survey have been established and perpetuated in strict accordance with the law, official regulations and instructions thereunder; and I do further solemnly swear that the foregoing are the true and original field notes of said survey and my report therein, and that the labor expended and improvements made upon said mining claim by claimant or his grantors are as therein fully stated, and that the character, extent, location and itemized value thereof are specified therein with particularity and full detail, and that no portion of said labor or improvements so credited to this claim has been included in the estimate of expenditures upon any other claim.

Samar Cobb Jr.
U. S. Deputy Mineral Surveyor.

Subscribed and sworn to by the said Samar Cobb Jr.
U. S. Deputy Mineral Surveyor, before me
this 14th
day of October 1903.

Ben M. Crawford
Notary Public

My Commission expires Nov. 1st 1904



Affidavit of Five Hundred Dollars Improvements.

We, J. Coley, and G. E. Barkley

of lawful age, being first duly sworn according to law, depose and say: That we are acquainted with the TIP Top. Cliff Clifton Golden Rod Good Luck Webb Gilt Nevada Tom & Jerry Almo Chestnut Jackpot No. 1 Jackpot No. 2 mining claim,

situate in Greene Gold Mountain Mining district, Graham County,

Arizona Territory, for which J. H. Aylar, by his attorney in fact John Q. Hampton

has made application for survey prior to application for patent under the provisions of the Act of Congress, approved May 10, 1872; and that the labor done and improvements made thereon by the applicant and his grantor exceed Five Hundred Dollars in value, ^{for each location} and further that we are not personally interested in said mine.

J. Coley
G. E. Barkley

TERRITORY OF ARIZONA,
County of Graham } ss:

Sworn to and subscribed before me, this first

day of December, 1903



Saccharobd J. Henry Rubin
My commission expires Jan. 5/07

Amended Notice of Mining Location.--Lode Claim.

43

To All Whom it May Concern:

This mining claim, the name of which is the JACK POT NO. 1 Mining Claim, situate on lands belonging to the United States of America, and in which there are valuable mineral deposits, was entered upon and located for the purpose of exploration and purchase by

J. W. Aglow

the undersigned, on the 9th day of Sept. 1903
The length of this claim is 1500 feet,
and claim 150 feet,
in a NE. direction, and 1350
cut feet in a SW. direction from
the center of the discovery shaft, at which this notice is posted, lengthwise of the claim, together with
300 feet in width of the surface grounds, on each
side of the center of said claim. The general course of the lode deposit and premises is from the
NE. to the SW.

The claim is situated and located in the Greenville Gold Mtn. Mining District, in
Graham County, in the Territory of Arizona, about
in a SW. direction from From the NE. Cor.
of this claim the W 1/4 Cor. Sec. 7, T. 14 S., R. 30 E.
D.G.S. & P.M. bears S. 47° 30' E. 2508.8 ft.

This claim is located, as abandoned ground.

The surface boundaries of the claim are marked upon the ground as follows: Beginning at
Mound of stone.

at a point in a NE. direction 150 feet from
the discovery shaft (at which this notice is posted), being in the center of the NE.
end line of said claim; thence N. 53° 40' W. 300 feet to a Pine Post
SW., being the W. corner of said claim; thence
S. 36° 20' W. 1500 feet to a Pine Post being at the
SW. corner of said claim; thence S. 53° 40' E. 300
feet to a Mound of stone being the center of the SW. end
of said claim; thence S. 53° 40' E. 300 feet to a Pine Post
being at the SE. corner of said claim; thence N. 36° 20' E.
1500 feet to a Pine Post at the
NE. corner of said claim; thence N. 53° 40' W. 300
feet to the place of beginning.

All done under the provisions of Chapter Six, of Title XXXII, of the Revised Statutes of the United States, and of an Act of the General Assembly of Arizona, entitled "An Act to Codify and Revise the Laws of the Territory of Arizona," approved March 16th, 1901.

This is an Amended Location Notice of the JACK POT NO. 1
Mining Claim, located by J. G. Kessler and H. S. Lasker
on the 1st day of

Jan. 1903, and recorded in book 15 of Records of Mines, at
page 381, in the office of the County Recorder of the aforesaid County of Graham
to which reference is hereby made, and this Amended Location Notice is made and posted to correct
errors in the description in the said original Location Notice.

Dated and posted on the ground this 9th day of Sept. 1903

J. W. Aglow
By J. W. Blawpton
J. W. Blawpton

6082

TERRITORY OF ARIZONA,

County of } ss.

County Recorder in and for the County and

Territory aforesaid, do hereby certify that the within instrument was filed for record at

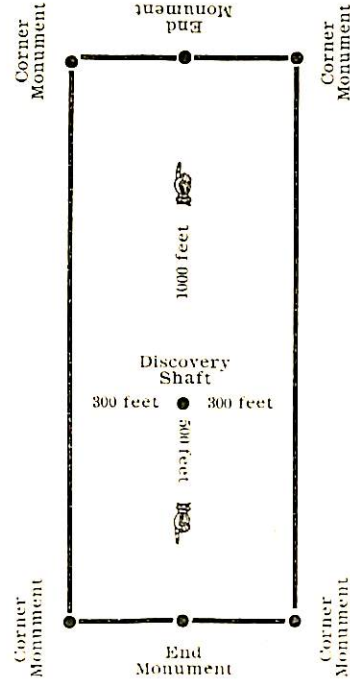
o'clock M., on this day of 190....., and

duly recorded in Book No of Records of

County, Arizona, at pages

Witness my hand and seal the day and year first above written,

County Recorder.



The above diagram is to give the locator a general idea of the plan of location under the new law. Your discovery shaft may be in the center of claim, or any distance from either end you desire. In the diagram we have placed it 500 feet from one end and 1000 feet from the other. In description be careful to state locality of claim with reference to some natural object, or permanent monument, so as to identify the claim.

Jack Pat no. 1
AMENDED
Notice of Location
LODE CLAIM

Greenlee Gold Mountain Mining District

J. W. Aylor
Dated *Sept. 9th* 190*3*

Filed and recorded at request of

J. R. Hampton
Sept 18th A. D. 190*3*
at *9 O'Clock* a. M.
Book *17 Records of Mines*
Pages *115-*

Mit Simms
County Recorder.

By
Deputy Recorder.

Amended Notice of Mining Location.--Lode Claim.

To All Whom it May Concern:

This mining claim, the name of which is the JACK POT NO. 2 45 Mining Claim, situate on lands belonging to the United States of America, and in which there are valuable mineral deposits, was entered upon and located for the purpose of exploration and purchase by

J. W. Aylor

the undersigned, on the 9th day of Sept 1903

The length of this claim is 1500 feet, and 60 claim feet,

in a N. E. direction, and 1440

cut feet in a S. W. direction from the center of the discovery shaft, at which this notice is posted, lengthwise of the claim, together with

300 feet in width of the surface grounds, on each side of the center of said claim. The general course of the lode deposit and premises is from the N. E. to the S. W.

The claim is situated and located in the Granite Gold Mtn Mining District, in Graham County, in the Territory of Arizona, about

in a direction from From the N. E. Cor.

of this claim the W 1/4 Cor. Sec. 7, T. 4 S.,

R. 20 E, S 75 P. P. M. bears S. 79° 05' E.

2781.4 ft. This claim is located on abandoned

ground.

The surface boundaries of the claim are marked upon the ground as follows: Beginning at mound of stone

at a point in a N. E. direction 60 feet from

the discovery shaft (at which this notice is posted), being in the center of the N. E.

end line of said claim; thence N. 53° 40' W. 300 feet to a Pine Post

, being the N. W. corner of said claim; thence

S. 36° 20' W. 1500 feet to a Pine Post being at the

S. W. corner of said claim; thence S. 53° 40' E. 300

feet to a Mound of stone being the center of the S. W.

of said claim; thence S. 53° 40' E. 300 feet to a Pine Post

being at the S. E. corner of said claim; thence N. 36° 20' E.

1500 feet to a Pine Post at the

N. E. corner of said claim; thence N. 53° 40' W. 300

feet to the place of beginning.

All done under the provisions of Chapter Six, of Title XXXII, of the Revised Statutes of the United States, and of an Act of the General Assembly of Arizona, entitled "An Act to Codify and Revise the Laws of the Territory of Arizona," approved March 16th, 1901.

This is an Amended Location Notice of the JACK POT NO. 2 Mining Claim, located by J. E. Keppeler and H. S. Santee

on the 1st day of

Jan. 1903, and recorded in book 15 of Records of Mines, at

page 382 in the office of the County Recorder of the aforesaid County of Graham

to which reference is hereby made, and this Amended Location Notice is made and posted to correct errors in the description in the said original Location Notice.

Dated and posted on the ground this 9th day of Sept. 1903

J. W. Aylor By John R. Hanston Attorney-in-Fact

TERRITORY OF ARIZONA, }
County of _____ } ss.

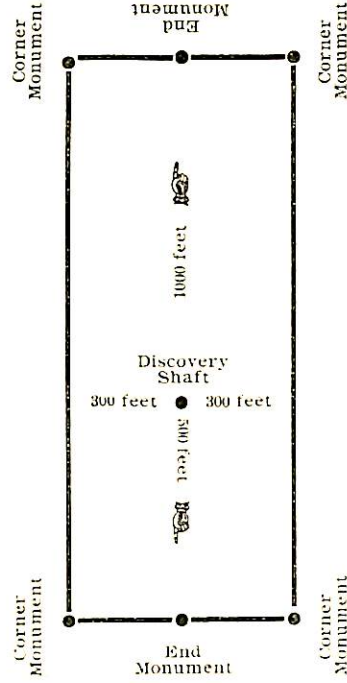
County Recorder in and for the County and

Territory aforesaid, do hereby certify that the within instrument was filed for record at _____
o'clock _____ M., on this _____ day of _____, 190____, and

duly recorded in Book No _____ of _____ Records of _____
County, Arizona, at pages _____

Witness my hand and seal the day and year first above written,

County Recorder.



The above diagram is to give the locator a general idea of the plan of location under the new law. Your discovery shaft may be in the center of claim, or any distance from either end you desire. In the diagram we have placed it 500 feet from one end and 1000 feet from the other. In description be careful to state locality of claim with reference to some natural object, or permanent monument, so as to identify the claim.

ERA PRINT, CLIFTON

6082
Jack Pat No. 2
AMENDED
Notice of Location
LODE CLAIM

Greenie Gold Mountain Mining Dist.

J. W. Taylor
Dated *Sept. 9th* 190*2*

Filed and recorded at request of

J. R. Haupt

at *9 O'Clock* *Sept. 18th* A. D. 190*2* a.m.
Book *1* *Records of mines*
Pages *116*

Mit Simms
County Recorder.

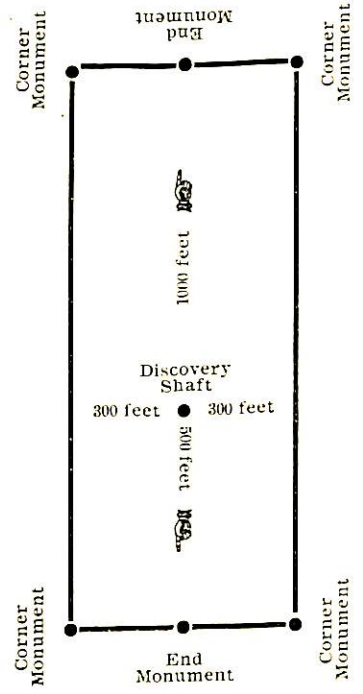
By _____
Deputy Recorder.

TERRITORY OF ARIZONA,
County of _____ } ss.

County Recorder in and for the County and Territory aforesaid, do hereby certify that the within instrument was filed for record at _____ o'clock _____ M., on this _____ day of _____ 190____, and duly recorded in Book No _____ of _____ Records of _____ County, Arizona, at pages _____

Witness my hand and seal the day and year first above written

County Recorder



The above diagram is to give the locator a general idea of the plan of location under the new law. Your discovery shaft may be in the center of claim, or any distance from either end you desire. In the diagram we have placed it 500 feet from one end and 1000 feet from the other. In description be careful to state locality of claim with reference to some natural object, or permanent monument, so as to identify the claim.

Almo

AMENDED

Notice of Location

LODE CLAIM

Gremlin Gold Mt.

J. W. Ayler
Dated *Sept 10th* 190 *3*

Filed and recorded at request of

Geo. R. Hampton

at *Sept. 18th* A. D. 190 *3*
9 O'Clock A.M.

Book *17 Records of mines*

Pages *120*

Mit Simma

County Recorder.

By _____ Deputy Recorder.

ERA PRINT, CLIFTON

Amended Notice of Mining Location.--Lode Claim.

To All Whom it May Concern:

This mining claim, the name of which is the Webb City Mining Claim, situate on lands belonging to the United States of America, and in which there are valuable mineral deposits, was entered upon and located for the purpose of exploration and purchase by

J. W. Aylor

the undersigned, on the 11th day of September 1903

The length of this claim is 10500 feet, and 65 feet

in a 78^o direction, and 14125

cut feet in a 25^o direction from the center of the discovery shaft, at which this notice is posted, lengthwise of the claim, together with

300 feet in width of the surface grounds, on each side of the center of said claim. The general course of the lode deposit and premises is from the

78^o to the 25^o

The claim is situated and located in the Greenlee Gold Mtns. Mining District, in Graham County, in the Territory of Arizona, about

in a direction from the 78^o cor. of this claim the N 1/4 Cor. Sec. 7, T. 15, R. 30 E. S. 7 S. 9. T. 15. Sec. 25. 80^o 12' E. 25100 ft.

The surface boundaries of the claim are marked upon the ground as follows: Beginning at

a mound of stones

at a point in a 78^o direction 65 feet from

the discovery shaft (at which this notice is posted), being in the center of the 78^o

end line of said claim: thence 7. 135^o 38' W. 303.253 feet to a Pine Post

, being the 78^o corner of said claim: thence

S 63^o 07' W. 1500 feet to a Pine Post being at the

SW corner of said claim: thence S. 135^o 38' E. 303.253

feet to a Mound of stones being the center of the SW end

of said claim: thence S. 35^o 38' E. 303.253 feet to a Pine Post

being at the SE corner of said claim: thence 7. 63^o 07' E.

1500 feet to a Pine Post at the

78^o corner of said claim; thence 7. 35^o 38' W. 303.253

feet to the place of beginning.

All done under the provisions of Chapter Six, of Title XXXII, of the Revised Statutes of the United States, and of an Act of the General Assembly of Arizona, entitled "An Act to Codify and Revise the Laws of the Territory of Arizona," approved March 16th, 1901.

This is an Amended Location Notice of the Webb City Claim

Mining Claim, located by O. J. Cotey

on the 1st day of

January 1903, and recorded in book 15 of Records of Mines, at

page 362, in the office of the County Recorder of the aforesaid County of Graham

to which reference is hereby made, and this Amended Location Notice is made and posted to correct errors in the description in the said original Location Notice.

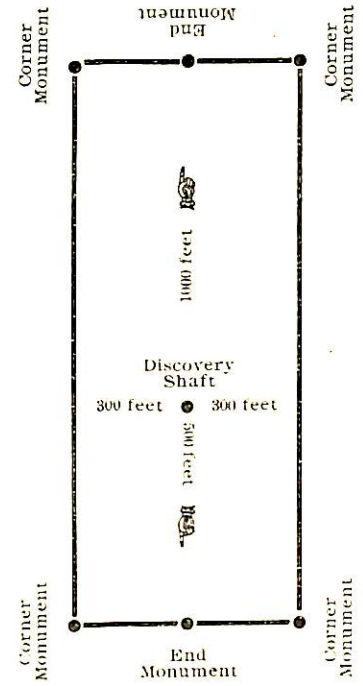
Dated and posted on the ground this 11th day of Sept. 1903

J. W. Aylor
By John Rawdon
Attorney-in-Fact

TERRITORY OF ARIZONA, } ss.
County of

County Recorder in and for the County and Territory aforesaid, do hereby certify that the within instrument was filed for record at o'clock M., on this day of 190, and duly recorded in Book No of Records of County, Arizona, at pages

Witness my hand and seal the day and year first above written,
County Recorder.



The above diagram is to give the locator a general idea of the plan of location under the new law. Your discovery shaft may be in the center of claim, or any distance from either end you desire. In the diagram we have placed it 500 feet from one end and 1000 feet from the other. In description be careful to state locality of claim with reference to some natural object, or permanent monument, so as to identify the claim.

6084
Wick City
AMENDED
Notice of Location
LODE CLAIM

Greener Gold Mt.

J. W. Caylor

Dated Sept. 11th 1903

Filed and recorded at request of
J. no. R. Hampton
Sept. 18th A. D. 1903
at 9 O.C A. M.
Book 17 Records of mines
Pages 117

Mit Simms
County Recorder.

By _____
Deputy Recorder.

Amended Notice of Mining Location.--Lode Claim. 51

To All Whom it May Concern:

This mining claim, the name of which is the Golden Rod Mining Claim, situate on lands belonging to the United States of America, and in which there are valuable mineral deposits, was entered upon and located for the purpose of exploration and purchase by J.W.Aylor

the undersigned, on the 14th day of September 1903.

The length of this claim is 1500 feet, and I claim 600 feet, in a N.E. direction, and 900

feet in a S.W. direction from the center of the discovery shaft, at which this notice is posted, lengthwise of the claim, together with 193.52 feet in width of the surface grounds, on each side of the center of said claim. The general course of the lode deposit and premises is from the Northeast to the Southwest

The claim is situated and located in the Greenlee Gold Mountain Mining District, in Graham County, in the Territory of Arizona, about in a direction from

From the N.E.Cor.of this claim the W. 1/4 Cor.Sec.7 T.4 S.R.30 E.G.and S.R.P.M.bears S.54° 06' E.5002.5 ft.

The surface boundaries of the claim are marked upon the ground as follows: Beginning at a mound of stone

at a point in a N.E. direction 600 feet from the discovery shaft (at which this notice is posted), being in the center of the N.E. end line of said claim; thence N.35° 38' W. 83.36 feet to a pine post, being the N.W. corner of said claim; thence S.58° 34' W.1504.4 feet to a pine post being at the S.W. corner of said claim; thence S.35° 38' E.193.52 feet to a mound of stone being the center of the S.W. end of said claim; thence S.35° 38' E.193.52 feet to a pine post being at the S.E. corner of said claim; thence N.54° 22' E. 1500 feet to a pine post at the N.E. corner of said claim; thence N.35° 38' W.193.52 feet to the place of beginning.

All done under the provisions of Chapter Six, of Title XXXII, of the Revised Statutes of the United States, and of an Act of the General Assembly of Arizona, entitled "An Act to Codify and Revise the Laws of the Territory of Arizona," approved March 16th, 1901.

This is an Amended Location Notice of the Golden Rod Mining Claim, located by O.J.Cotey

on the 7th day of February 1903, and recorded in book 15 of Records of Mines, at page 406, in the office of the County Recorder of the aforesaid County of Graham to which reference is hereby made, and this Amended Location Notice is made and posted to correct errors in the description in the said original Location Notice.

Dated and posted on the ground this 14th day of September 1903.

J.W.Aylor By John P. Hawley Attorney-in-Fact.

TERRITORY OF ARIZONA,

County of _____

ss. }

County Recorder in and for the County and

Territory aforesaid, do hereby certify that the within instrument was filed for record at

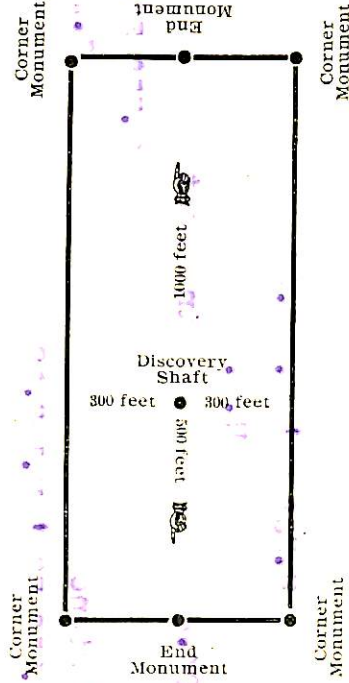
o'clock _____ M., on this _____ day of _____, 190____, and

duly recorded in Book No. _____ of _____ Records of _____

County, Arizona, at pages _____

Witness my hand and seal the day and year first above written,

County Recorder.



The above diagram is to give the locator a general idea of the plan of location under the new law. Your discovery shaft, may be in the center of claim, or any distance from either end you desire. In the diagram we have placed it 500 feet from one end and 1000 feet from the other. In description be careful to state locality of claim with reference to some natural object, or permanent monument, so as to identify the claim.

608 8.5

Golden Rod
AMENDED
Notice of Location
LODE CLAIM

Greenlee Gold Mt.

J. W. Aylar

Dated Sept. 14th 1903

Filed and recorded at request of

Jas. R. Hampton

Sept. 18th A. D. 1903

at 9 O'Clock a. M.

Book 17 Records of mines

Pages 118

Wit Simma
County Recorder.

By _____
Deputy Recorder.

Amended Notice of Mining Location.--Lode Claim. 53

To All Whom it May Concern:

This mining claim, the name of which is the Tom & Jerry Mining Claim, situate on lands belonging to the United States of America, and in which there are valuable mineral deposits, was entered upon and located for the purpose of exploration and purchase by J. W. Aylor, a citizen of the United States

the undersigned, on the 25 day of June 1903

The length of this claim is 1500 feet, and 85 claim feet, in a South westerly direction, and 1415

cut feet in a North easterly direction from the center of the discovery shaft, at which this notice is posted, lengthwise of the claim, together with 300 feet in width of the surface grounds, on each side of the center of said claim. The general course of the lode deposit and premises is from the Northwest to the South west

The claim is situated and located in the Granite Gold Mountain Mining District, in Graham County, in the Territory of Arizona, about

in a direction from From the Northeast cor. the W. 1/4 Cor. Sec. 7, T. 4 S., R. 30 E., S. & S. R. Bx M. bears S. 51° 27' E. 3685 ft.

The surface boundaries of the claim are marked upon the ground as follows: Beginning at Monument of stones

at a point in a North westerly direction 130 feet from the discovery shaft (at which this notice is posted), being in the center of the South west end line of said claim; thence S. 35° 38' E. 300 feet to a 4" x 4" Pine Post, being the S. E. corner of said claim; thence N. 54° 22' E. 1500 feet to a 4" x 4" Pine Post, being at the N. E. corner of said claim; thence N. 35° 38' W. 300 feet to a Monument of stones being the center of the Northeast end of said claim; thence N. 35° 38' W. 300 feet to a 4" x 4" Pine Post being at the N. W. corner of said claim; thence S. 54° 22' W. 1500 feet to a 4" x 4" Pine Post at the S. W. corner of said claim; thence S. 35° 38' E. 300 feet to the place of beginning.

All done under the provisions of Chapter Six, of Title XXXII, of the Revised Statutes of the United States, and of an Act of the General Assembly of Arizona, entitled "An Act to Codify and Revise the Laws of the Territory of Arizona," approved March 16th, 1901.

This is an Amended Location Notice of the Tom & Jerry Mining Claim, located by J. D. Weaver

on the 1st day of Jan. 1892

and recorded in book 7 of Records of Mines, at page 232, in the office of the County Recorder of the aforesaid County of Graham to which reference is hereby made, and this Amended Location Notice is made and posted to correct errors in the description in the said original Location Notice.

Dated and posted on the ground this 25th day of June 1903

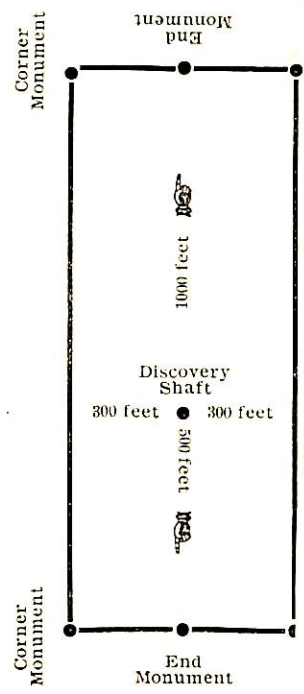
J. W. Aylor By John Blawpton Atty of Honey in fact

TERRITORY OF ARIZONA, } ss.
County of _____

County Recorder in and for the County and Territory aforesaid, do hereby certify that the within instrument was filed for record at _____ o'clock _____ M., on this _____ day of _____ 190_____, and duly recorded in Book No _____ of _____ Records of _____ County, Arizona, at pages _____

Witness my hand and seal the day and year first above written

County Recorder



AMENDED
Notice of Location
LODE CLAIM

*Tom & Jerry,
Greenee Gold Mountain,
J.W. Aylor*

Dated *June 25* 190*3*

Filed and recorded at request of
Geo R. Hampton.

June 27 A. D. 190*3*
at *9 o'clock* A. M.
Book *15 Record of Mines*
Pages *5-73*

mit Simms
County Recorder.

Deputy Recorder.

Amended Notice of Mining Location.--Lode Claim.

To All Whom it May Concern:

This mining claim, the name of which is the Good Luck Mining Claim, situate on lands belonging to the United States of America, and in which there are valuable mineral deposits, was entered upon and located for the purpose of exploration and purchase by J. W. Coston, a citizen of the United States

the undersigned, on the 25th day of June 1903

The length of this claim is 1500 feet, and 1473 feet, in a North easterly direction, and 27 feet in a South westerly direction from the center of the discovery shaft, at which this notice is posted, lengthwise of the claim, together with 300 feet in width of the surface grounds, on each side of the center of said claim. The general course of the lode deposit and premises is from the North east to the South west

The claim is situated and located in the Graham County, in the Territory of Arizona, about in a direction from From the Northeast Cor. the W 1/4 Cor. Sec. 7 T. 4 S. R. 30 E. G. & S. R. B. & M. bears S. 55° 15' E. 4400 ft.

The surface boundaries of the claim are marked upon the ground as follows: Beginning at Monument of stone

at a point in a South westerly direction 27 feet from the discovery shaft (at which this notice is posted), being in the center of the South west end line of said claim; thence S. 35° 38' E. 300 feet to a 4" x 4" Pine Post, being the S. E. corner of said claim; thence N. 54° 22' E. 1500 feet to a 4" x 4" Pine Post, being at the N. E. corner of said claim; thence N. 35° 38' W. 300 feet to a Monument of stone being the center of the North east end of said claim; thence N. 35° 38' W. 300 feet to a 4" x 4" Pine Post being at the N. W. corner of said claim; thence S. 54° 22' W. 1500 feet to a 4" x 4" Pine Post at the S. W. corner of said claim; thence S. 35° 38' E. 300 feet to the place of beginning.

All done under the provisions of Chapter Six, of Title XXXII, of the Revised Statutes of the United States, and of an Act of the General Assembly of Arizona, entitled "An Act to Codify and Revise the Laws of the Territory of Arizona," approved March 16th, 1901.

This is an Amended Location Notice of the Good Luck Mining Claim, located by J. W. Coston

on the 1st day of Jan. 1897, and recorded in book 9 of Records of Mines, at page 158+159 in the office of the County Recorder of the aforesaid County of Graham to which reference is hereby made, and this Amended Location Notice is made and posted to correct errors in the description in the said original Location Notice.

Dated and posted on the ground this 25th day of June 1903

J. W. Coston
By J. H. Hampton
Attorney in Fact

TERRITORY OF ARIZONA,

County of

} ss.

County Recorder in and for the County and

Territory aforesaid, do hereby certify that the within instrument was filed for record at

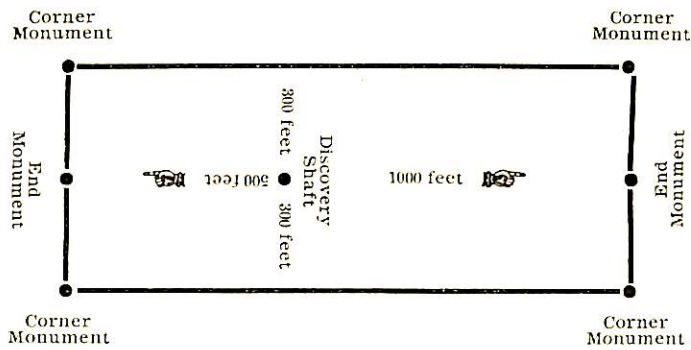
o'clock M., on this day of 190....., and

duly recorded in Book No of Records of

County, Arizona, at pages

Witness my hand and seal the day and year first above written

County Recorder



The above diagram is to give the locator a general idea of the plan of location under the new law. Your discovery shaft may be in the center of claim, or any distance from either end you desire. In the diagram we have placed it 500 feet from one end and 1000 feet from the other. In description be careful to state locality of claim with reference to some natural object, or permanent monument, so as to identify the claim.

5-704

AMENDED

Notice of Location

LODE CLAIM

"Good Luck,"

Granite Hole Mountain

J. W. Ayler

Dated June 23- 1903

Filed and recorded at request of

Geo R. Strong et al.

June 27 A. D. 1903

at Prescott A. M.

Book 15-Records of Mines.

Pages 5-76

Wm. J. Sumner

County Recorder.

By

Deputy Recorder.

ERA PRINT, CLIFTON

Amended Notice of Mining Location.--Lode Claim.

To All Whom it May Concern:

This mining claim, the name of which is the TIP TOP Mining Claim, situate on lands belonging to the United States of America, and in which there are valuable mineral deposits, was entered upon and located for the purpose of exploration and purchase by

J. W. Taylor, a citizen of the United States

the undersigned, on the 25th day of June 1903

The length of this claim is 1500 feet, and claim 1446 feet,

in a Northwesterly direction, and 54 feet in a Southwesterly direction from

the center of the discovery shaft, at which this notice is posted, lengthwise of the claim, together with 300 feet in width of the surface grounds, on each

side of the center of said claim. The general course of the lode deposit and premises is from the Northeast to the Southwest

The claim is situated and located in the Greene Gold Mountain Mining District, in Graham County, in the Territory of Arizona, about

in a direction from from the Northeast Cor. the W 1/4 Cor. Sec. 7 T. 4 S., R. 30 E., E. & S. R. B & M.

bears S. 58° 50' E. 5510 ft.

The surface boundaries of the claim are marked upon the ground as follows: Beginning at a monument of stone

at a point in a southwesterly direction 57 feet from the discovery shaft (at which this notice is posted), being in the center of the SW

end line of said claim; thence S. 31° 26' E. 300 feet to a 4" x 4" Pine Post

, being the SE corner of said claim; thence N. 58° 34' E. 1500 feet to a 4" x 4" Pine Post

being at the NE corner of said claim; thence N. 31° 26' W. 300 feet to a Monument of Stone

being the center of the NE end of said claim; thence N. 31° 26' W. 300 feet to a 4" x 4" Pine Post

being at the NW corner of said claim; thence S. 58° 34' W. 1500 feet to a 4" x 4" Pine Post

at the SW corner of said claim; thence S. 31° 26' E. 300 feet to the place of beginning.

All done under the provisions of Chapter Six, of Title XXXII, of the Revised Statutes of the United States, and of an Act of the General Assembly of Arizona, entitled "An Act to Codify and Revise the Laws of the Territory of Arizona," approved March 16th, 1901.

This is an Amended Location Notice of the TIP TOP Mining Claim, located by J. W. Weaver

on the 1 day of Jan. 1897

and recorded in book 9 of Records of Mines, at page 162 r 163 in the office of the County Recorder of the aforesaid County of Graham

to which reference is hereby made, and this Amended Location Notice is made and posted to correct errors in the description in the said original Location Notice.

Dated and posted on the ground this 25th day of June 1903

J. W. Taylor By John R. Hampton His Attorney-in-fact

TERRITORY OF ARIZONA, } ss.
County of

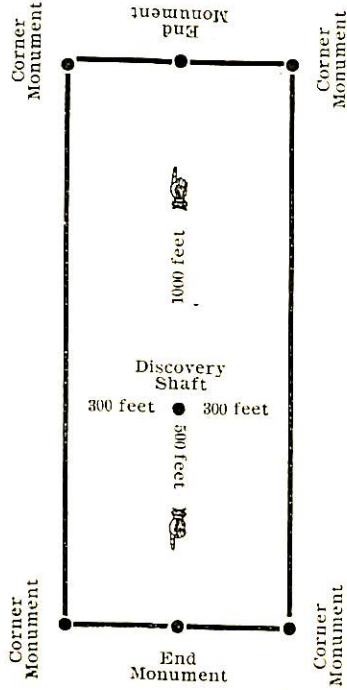
County Recorder in and for the County and Territory aforesaid, do hereby certify that the within instrument was filed for record at

o'clock .. M., on this .. day of .. 190 .., and

duly recorded in Book No .. of .. Records of .. County, Arizona, at pages ..

Witness my hand and seal the day and year first above written

County Recorder



The above diagram is to give the locator a general idea of the plan of location under the new law. Your discovery shaft may be in the center of claim, or any distance from either end you desire. In the diagram we have placed it 500 feet from one end and 1000 feet from the other. In description be careful to state locality of claim with reference to some natural object, or permanent monument, so as to identify the claim.

5700

AMENDED
Notice of Location

LODE CLAIM

*Tip Top,
Greenlee Gold Mountain*

J. W. Aylor.

Dated *June 25* 190*3*

Filed and recorded at request of

Jno R. Hampton.

June 27 A. D. 190*3*

at *9 o'clock* a. M.

Book *15 Record of Mines*

Pages *574*

mit Simms

County Recorder.

By

Deputy Recorder.

ERA PRINT, CLIFTON

Amended Notice of Mining Location.--Lode Claim. 59

To All Whom it May Concern:

This mining claim, the name of which is the Nevada Mining Claim, situate on lands belonging to the United States of America, and in which there are valuable mineral deposits, was entered upon and located for the purpose of exploration and purchase by

J. W. Clifton, a citizen of the United States the undersigned, on the 25th day of May 1903

The length of this claim is 1145.9 feet, and 70 feet claim in a Northeastly direction, and 1075.9 feet in a South westerly direction from the center of the discovery shaft, at which this notice is posted, lengthwise of the claim, together with 300 feet in width of the surface grounds, on each side of the center of said claim. The general course of the lode deposit and premises is from the North east to the South west

The claim is situated and located in the Graham County, in the Territory of Arizona, about in a direction from From the Northeast Cor. the W. 1/4 Cor. Sec. 9. T. 4 S., R. 30 E. S. R. B. & M. bears S. 70° 29' E. 4250 ft.

The surface boundaries of the claim are marked upon the ground as follows: Beginning at Monument of stone

at a point in a Northeastly direction 120 feet from the discovery shaft (at which this notice is posted), being in the center of the N. E. end line of said claim: thence N. 35° 38' W. 301.13 feet to a 4" x 4" Pine Post, being the N. W. corner of said claim: thence S. 59° 21' W. 1145.9 feet to a 4" x 4" Pine Post being at the S. W. corner of said claim: thence S. 35° 38' E. 301.13 feet to a Monument of stone being the center of the S. W. end of said claim; thence S. 35° 38' E. 301.13 feet to a 4" x 4" Pine Post, being at the S. E. corner of said claim: thence N. 59° 21' E. 1145.9 feet to a 4" x 4" Pine Post at the N. E. corner of said claim; thence N. 35° 38' W. 301.13 feet to the place of beginning.

All done under the provisions of Chapter Six, of Title XXXII, of the Revised Statutes of the United States, and of an Act of the General Assembly of Arizona, entitled "An Act to Codify and Revise the Laws of the Territory of Arizona," approved March 16th, 1901.

This is an Amended Location Notice of the Nevada Mining Claim, located by J. W. Clifton on the 28th day of Nov. 1896, and recorded in book 9 of Records of Mines, at page 114, in the office of the County Recorder of the aforesaid County of Graham

to which reference is hereby made, and this Amended Location Notice is made and posted to correct errors in the description in the said original Location Notice.

Dated and posted on the ground this 25th day of May 1903

J. W. Clifton By John R. Hampton Atty. Atorney in fact

TERRITORY OF ARIZONA, } ss.
County of

County Recorder in and for the County and

Territory aforesaid, do hereby certify that the within instrument was filed for record at

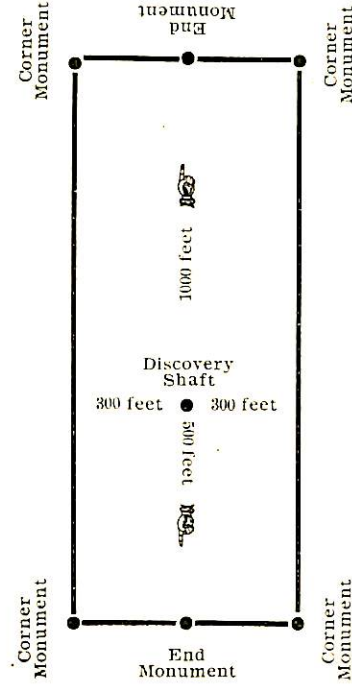
o'clock M., on this day of 190....., and

duly recorded in Book No of Records of

County, Arizona, at pages

Witness my hand and seal the day and year first above written

County Recorder



The above diagram is to give the locator a general idea of the plan of location under the new law. Your discovery shaft may be in the center of claim or any distance from either end you desire. In the diagram we have placed it 500 feet from one end and 1000 feet from the other. In description be careful to state locality of claim with reference to some natural object, or permanent monument, so as to identify the claim.

5701

AMENDED

Notice of Location

LODE CLAIM

Nevada.
Greenlee Gold Mountain.

J. W. Aylor.

Dated June 25 1903

Filed and recorded at request of

Jno R. Hampton.

June 27 A. D. 1903
at 9 o'clock A. M.

Book 15 Record of Mines.

Pages 575-

Mit Simms

County Recorder.

By

Deputy Recorder.

ERA PRINT, CLIFTON

Amended Notice of Mining Location.--Lode Claim.

To All Whom it May Concern:

61

This mining claim, the name of which is the Clifton Mining Claim, situate on lands belonging to the United States of America, and in which there are valuable mineral deposits, was entered upon and located for the purpose of exploration and purchase by

J. W. Agler, a citizen of the United States

the undersigned, on the 25th day of May 1903

The length of this claim is 1500 feet, and 25 claim feet, in a Northeasterly direction, and 1475 feet in a South westerly direction from the center of the discovery shaft, at which this notice is posted, lengthwise of the claim, together with 300 feet in width of the surface grounds, on each side of the center of said claim. The general course of the lode deposit and premises is from the Northeast to the South west

The claim is situated and located in the Greene Gold Mountain Mining District, in Graham County, in the Territory of Arizona, about

direction from from the Northeast Cor. the N. 1/4 Cor. Sec. 7 T. 4 S., R. 30 E. S. 15. & B. 3 N. bears S. 71° 21' E. 5100 ft.

The surface boundaries of the claim are marked upon the ground as follows: Beginning at Monument of stone

at a point in a Northeasterly direction 25 feet from the discovery ^{cut} shaft (at which this notice is posted), being in the center of the Northeast end line of said claim; thence N. 35° 38' W. 303.52 feet to a 4" x 4" Pine Post, being the N. W. corner of said claim; thence S. 63° 07' W. 1500 feet to a 4" x 4" Pine Post being at the S. W. corner of said claim; thence S. 35° 38' E. 303.52 feet to a Monument of stone, being the center of the S. W. end of said claim; thence S. 35° 38' E. 303.52 feet to a 4" x 4" Pine Post being at the S. E. corner of said claim; thence N. 63° 07' E. 1500 feet to a 4" x 4" Pine Post at the N. E. corner of said claim; thence N. 35° 38' W. 303.52 feet to the place of beginning.

All done under the provisions of Chapter Six, of Title XXXII, of the Revised Statutes of the United States, and of an Act of the General Assembly of Arizona, entitled "An Act to Codify and Revise the Laws of the Territory of Arizona," approved March 16th, 1901.

This is an Amended Location Notice of the Clifton Mining Claim, located by J. W. Agler

on the 1st day of Jan. 1897

and recorded in book 9 of Records of Mines, at page 160 & 161, in the office of the County Recorder of the aforesaid County of Graham to which reference is hereby made, and this Amended Location Notice is made and posted to correct errors in the description in the said original Location Notice.

Dated and posted on the ground this 25th day of June 1903

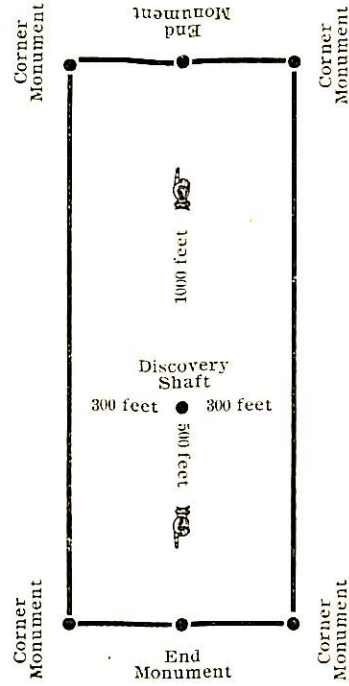
J. W. Agler
By John A. Hampton
Atty. in - fact

TERRITORY OF ARIZONA, } ss.
County of

County Recorder in and for the County and Territory aforesaid, do hereby certify that the within instrument was filed for record at o'clock M., on this day of 190, and duly recorded in Book No of Records of County, Arizona, at pages

Witness my hand and seal the day and year first above written

County Recorder



The above diagram is to give the locator a general idea of the plan of location under the new law. Your discovery shaft may be in the center of claim, or any distance from either end you desire. In the diagram we have placed it 500 feet from one end and 1000 feet from the other. In description be careful to state locality of claim with reference to some natural object, or permanent monument, so as to identify the claim.

5702
AMENDED
Notice of Location
LODE CLAIM

"Clifton"
Greenlee Gold Mountain

J. W. Aylor

Dated June 25 1903

Filed and recorded at request of

Jos R. Hampton,

June 27 A. D. 1903
at 9 o'clock a. M.

Book 15 Record of Mines.
Pages 576

Mit Simms

County Recorder.

By Deputy Recorder.

ERA PRINT, CLIFTON

Amended Notice of Mining Location.--Lode Claim.

To All Whom it May Concern:

This mining claim, the name of which is the Cliff Mining Claim, situate on lands belonging to the United States of America, and in which there are valuable mineral deposits, was entered upon and located for the purpose of exploration and purchase by

J. W. Cylon, a citizen of the United States

the undersigned, on the 25th day of June 1903

The length of this claim is 1500 feet, and 1 claim 335 feet,

in a Northeasterly direction, and 1165

cut feet in a Southeasterly direction from the center of the discovery shaft, at which this notice is posted, lengthwise of the claim, together with

300 feet in width of the surface grounds, on each side of the center of said claim. The general course of the lode deposit and premises is from the

Northeast to the South west

The claim is situated and located in the Greenlee Gold Mountain Mining District, in Graham County, in the Territory of Arizona, about

in a Southwest direction from

from the Southeast Cor. the W 1/4 Cor. Sec. 7 T. 4 S., R. 30. E. G. & S. R. B. & M. bears S. 46° 11' E. 4459 ft.

The surface boundaries of the claim are marked upon the ground as follows: Beginning at

Monument of stone

at a point in a southeasterly direction 380 feet from the discovery cut shaft (at which this notice is posted), being in the center of the North east

end line of said claim; thence N. 31° 26' W. 321.34 feet to a 4" x 4" Pine Post

, being the N. E. corner of said claim; thence

S. 79° 34' W. 1500 feet to a 4" x 4" Pine Post being at the N. W.

corner of said claim; thence S. 31° 26' E. 321.34

feet to a Monument of stone being the center of the S. W. end

of said claim; thence S. 31° 26' E. 321.34 feet to a 4" x 4" Pine Post

being at the S. W. corner of said claim; thence N. 79° 34' E.

1500 feet to a 4" x 4" Pine Post at the S. E.

corner of said claim; thence N. 31° 26' W. 321.34

feet to the place of beginning.

All done under the provisions of Chapter Six, of Title XXXII, of the Revised Statutes of the United States, and of an Act of the General Assembly of Arizona, entitled "An Act to Codify and Revise the Laws of the Territory of Arizona," approved March 16th, 1901.

This is an Amended Location Notice of the Cliff Mining Claim, located by J. D. Weaver

on the 1st day of Jan. 1897

, and recorded in book 9 of Records of Mines, at page 161, in the office of the County Recorder of the aforesaid County of Graham

to which reference is hereby made, and this Amended Location Notice is made and posted to correct errors in the description in the said original Location Notice.

Dated and posted on the ground this 25th day of June 1903

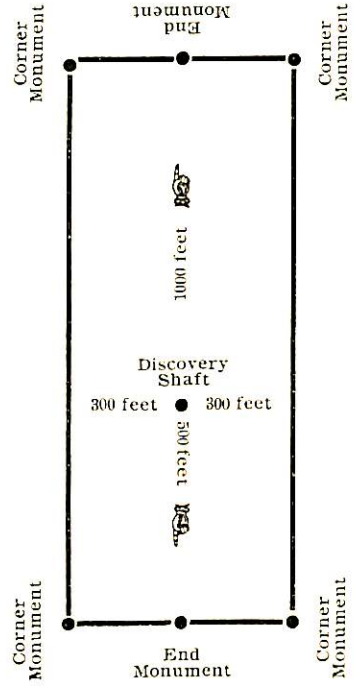
J. W. Cylon
By John P. Hampton
Att. Stony in Foot

TERRITORY OF ARIZONA, }
County of } ss.

County Recorder in and for the County and Territory aforesaid, do hereby certify that the within instrument was filed for record at o'clock M., on this day of 190, and duly recorded in Book No of Records of County, Arizona, at pages

Witness my hand and seal the day and year first above written

County Recorder



The above diagram is to give the locator a general idea of the plan of location under the new law. Your discovery shaft may be in the center of claim, or any distance from either end you desire. In the diagram we have placed it 500 feet from one end and 1000 feet from the other. In description be careful to state locality of claim with reference to some natural object, or permanent monument, so as to identify the claim.

5-703

AMENDED
Notice of Location
LODE CLAIM

*Cliff
Greenlee Gold Mtn,
J. W. Aylor*

Dated *June 25* 190*3*

Filed and recorded at request of
Jno. R. Hampton,
June 27

A. D. 190*3*
at *9 o'clock* A. M.
Book *15*, Record of Mines.
Pages *577*

Wm. Simms
County Recorder.
By _____
Deputy Recorder.

Amended Notice of Mining Location.--Lode Claim.

To All Whom it May Concern:

This mining claim, the name of which is the Chestnut Mining Claim, situate on lands belonging to the United States of America, and in which there are valuable mineral deposits, was entered upon and located for the purpose of exploration and purchase by J.W.Aylor

the undersigned, on the Tenth day of September 1903.

The length of this claim is Fifteen Hundred feet, and I claim 1455 feet, in a N.E. direction, and 45 feet in a S.W. direction from the center of the discovery shaft, at which this notice is posted, lengthwise of the claim, together with 300 feet in width of the surface grounds, on each side of the center of said claim. The general course of the lode deposit and premises is from the N.E. to the S.W.

The claim is situated and located in the Greenlee Gold Mountain Mining District, in Graham County, in the Territory of Arizona, about

in a direction from From the N.E. Corner of this claim the W. 1/4 Cor.Sec. 7 T.4 S.R. 30-E. G.and S.R.P.M.bears S.67° 24' E.2758.50 ft. This claim is located on abandoned ground.

The surface boundaries of the claim are marked upon the ground as follows: Beginning at a mound of stones

at a point in a N.E. direction 1455 feet from the discovery shaft (at which this notice is posted), being in the center of the N.E. end line of said claim; thence N.34° 19' W.300 feet to a pine post, being the N.W. corner of said claim; thence S.55° 41' W. 1500 feet to a pine post being at the S.W. corner of said claim; thence S.34° 19' E. 300 feet to a mound of stones being the center of the S.W. end of said claim; thence S.34° 19' E. 300 feet to a pine post being at the S.E. corner of said claim; thence N.55° 41' E. 1500 feet to a pine post at the N.E. corner of said claim; thence N.34° 19' W. 300 feet to the place of beginning.

All done under the provisions of Chapter Six, of Title XXXII, of the Revised Statutes of the United States, and of an Act of the General Assembly of Arizona, entitled "An Act to Codify and Revise the Laws of the Territory of Arizona," approved March 16th, 1901.

This is an Amended Location Notice of the Chestnutt Mining Claim, located by J.G.Keppler

on the 1st day of January, 1903, and recorded in book 15 of Records of Mines, at page 390, in the office of the County Recorder of the aforesaid County of Graham to which reference is hereby made, and this Amended Location Notice is made and posted to correct errors in the description in the said original Location Notice.

Dated and posted on the ground this 10th day of September, 1903.

J.W.Aylor, by John R. Lawton Attorney-in-Fact.

TERRITORY OF ARIZONA,

} ss.

County of

County Recorder in and for the County and

Territory aforesaid, do hereby certify that the within instrument was filed for record at


o'clock M., on this day of 190, and

duly recorded in Book No of Records of

County, Arizona, at pages

Witness my hand and seal the day and year first above written,

County Recorder.



The above diagram is to give the locator a general idea of the plan of location under the new law. Your discovery shaft may be in the center of claim, or any distance from either end you desire. In the diagram we have placed it 500 feet from one end and 1000 feet from the other. In description be careful to state locality of claim with reference to some natural object, or permanent monument, so as to identify the claim.

6086

C. Heston

AMENDED

Notice of Location

LODE CLAIM

Granite Gold Mt.

J. W. Aylar

Dated *Sept. 10th* 190 *3*

Filed and recorded at request of

J. R. Hampton

Sept. 18th A. D. 190 *3*

at *9 O'Clock* P. M.

Book *17* Records of *mines*

Pages *119*

Mit Simms

County Recorder.

By

Deputy Recorder.

ERA PRINT. CLIFTON

SURVEYOR-GENERAL'S CERTIFICATE OF APPROVAL OF FIELD NOTES AND SURVEY OF MINING CLAIM.

Department of the Interior.

Office of U. S. Surveyor-General,

Phoenix, Arizona,

April 2nd, 1904

I, U. S. Surveyor-General for Arizona

do hereby certify that the foregoing and hereto attached Field Notes and Return of the Survey of the Mining Claim of J. W. aylor

Cliff, Clifton, Tip Top, Good Luck, Tom & Jerry, Nevada, Webb City, Golden Rod, Almo, Chestnut, Jack Pot No. 1. Jack Pot No. 2.

situate in Greenlee Gold Mountain mining district, Graham County, Arizona

in Section 1, 2, 11 & 12, Township No. 4 S., Range No. 29 E.

designated as Survey No. 1865

executed by Lamar Cobb Jr., U. S. Deputy Mineral

Surveyor, October 7 - 10th, 1903, under my instructions dated

October 1st, 1903, have been critically examined and the necessary cor-

rections and explanations made, and the said Field Notes and Return, and the Survey they describe,

are hereby approved. A true copy of the copy of the location certificate filed by the applicant. for

survey is included in the field notes.

Frank A Ingalls

U. S. Surveyor-General for Arizona

UNITED STATES DEPARTMENT OF THE INTERIOR 9605 (942)
BUREAU OF LAND MANAGEMENT M.S. 1865
ARIZONA STATE OFFICE

NOTICE OF CANCELLATION OF MINERAL SURVEY

The Tip Top lode, Mineral Survey No. 1865, located in Township 4 South, Range 29 East, Gila and Salt River Meridian, Arizona, is hereby canceled. As of this date, this notice of cancellation will become part of the field notes for Mineral Survey No. 1865, page 68.

This claim has not been filed with the Arizona State Office, Bureau of Land Management, in accordance with Section 314, 90 STAT. 2769, (43 U.S.C. 1744).

This cancellation was necessitated to clear the record.

The Mineral Survey Plat should be noted as follows:

"Tip Top lode, M.S. 1865 was canceled February 15, 1996, by memo 9605 (942) M.S. 1865 which is now a part of the original field notes."

February 15, 1996
Date



Acting Chief Cadastral Surveyor of Arizona

MNO