

**M
S
.**

0

1

8

7

7

MINERAL SURVEY NO. 1877

Claims	M & B Desc.	Improvements	Loc. Notices
Adaline	31	54	20
Boston	39	51	15
Calumet	32	54	22
Chicago	45	52	19
Escanaba	3	58	12
Estrella	10	57	13
Franklin	9	58	17
Hancock	34	54	41
Houghton	29	55	9
Humboldt	49	52	1
Ishpeming	37	54	10
Joe	30	54	16
Jones	38	53	18
Kankanna	1	58	6
Lindauer	47	52	23
Marks	48	52	36
Milwaukee	28	55	35
No. 1	40	53	42
No. 2	41	53	11
No. 3	42	53	40
No. 4	43	53	39
No. 5	44	53	34
No. 6	27	55	14
No. 7	26	55	28
No. 8	25	55	38
No. 9	23	55	4
No. 10	22	56	5
No. 11	21	56	3
No. 12	20	56	20
No. 13	19	56	27
No. 14	12	56	26
No. 15	13	56	25
No. 16	14	57	31
No. 17	15	57	8
No. 18	16	57	37
No. 19	18	57	33
Oshkosh	35	54	29
Raymond	8	58	21
Soo	4	58	7
Sylvester	7	57	24
Wirtz	5	58	32
Wisconsin	2	59	2

JUN 17 1904

(4-683.)

Mineral Survey No. 1877

Lot No. _____

Gila

Land District.

FIELD NOTES

OF THE SURVEY OF THE MINING CLAIM OF

The Marquette and Arizona Mining Co. by Emily M. Post known as the Humboldt; Marks; Lindau; Chicago; Hancock, Calumet, Kosh, Ishpeming; James; Boston; Adaline; Joe; Houghton; Milwaukee; Estelle; Hertz; Sylvester; Franklin, No Escanaba, Kankana Raymond, Wisconsin, 1-2-3 KNOWN AS THE 4-5-6-7-8-9-10-11-12-13-14-15-16-17-18-19 situated in

Warren

Mining District.

Cochise

County, Arizona ~~Sec 15 16 17 18 19~~

~~Sec 15 16 17 18 19~~
Sec 10
Section 9, 10, 11, 15, 16

Township 24 S, Range 25 E Geo. S. R. B. & M.

Surveyed under instructions dated Oct 30th, 1903

by Geo. C. Clark
U. S. Deputy Mineral Surveyor

Claim located see location certificates

Survey commenced Nov 1st 1903, 1

Survey completed Nov. 15th 1903, 1

6-100

Claimants address:-

Bisbee Cochise County Arizona

PRELIMINARY OATHS OF ASSISTANTS IN SURVEY OF MINING CLAIM.

We, E. W. Armstrong and J. Parker Liddell,
do solemnly swear that we will well and faithfully execute the duties of chain carriers; that we will level the chain upon even and uneven ground and plumb the tally-pins, either by sticking or dropping the same; that we will report the true distance to all notable objects, and the true length of all lines that we assist in measuring, to the best of our skill and ability, and in accordance with instructions given us, in the survey of the Mining Claim of The Marquette & Arizona Mining Co., Emil Marks, agent; known as the Humboldt, Marks, Lindauer, Chicago, Hancock, Calumet, Oshkosh, Ishpeming, Jones, Boston, Adaline Joe, Houghton, Milwaukee, Estella, Wirtz, Sylvester, Franklin, Soc, Escanaba, Kankanna, Raymond, Wisconsin, Nos. 1, 2, 3, 4, 5, 6, 7, 8, 9, 10, 11, 12, 13, 14, 15, 16, 17, 18, 19
situate in Warren mining district Cochise
County, Sec. 10; NE. & SE. 1/4 Sec 9 NW. 1/4 Sec. 15; NE. & SE. 1/4 Sec. 16
in Section _____, Township No. 24 S., Range No 25 E. G. & S. R. D. & M.

E. W. Armstrong, Chairman.
J. Parker Liddell, Chairman.

Subscribed and sworn to by the above-named persons before me this

1st day of November, 1903

*My Commission Expires
March 15, 1908*

J. W. Ross
Notary Public

I, _____, do solemnly swear that I will well and truly perform the duties of axman, in the establishment of corners and other duties, according to instructions given me and to the best of my skill and ability, in the survey of the Mining Claim of

known as the _____
more fully described in the preceding affidavit.

_____, Axman.

Subscribed and sworn to by the said _____
before me this _____ day of _____, 190____

I, _____, do solemnly swear that I will well and truly perform the duties of flagman, in the establishment of corners and other duties, according to instructions given me and to the best of my skill and ability, in the survey of the Mining Claim of

known as the _____
more fully described in the preceding affidavit.

_____, Flagman.

Subscribed and sworn to by the said _____
before me this _____ day of _____, 190____

WISCONSIN KANKANNA, et al.,

Survey No. 1877,

Kankanna Lode

Feet.

Beginning at Cor. No. 1, the NE. cor., identical with location and with Cor. No. 1 Escanaba claim of this survey, a pine post 4 ft. long 4 ins. sq. set 1 ft. in the ground in a mound of stones and scribed 1-1877 K.L., whence a rock in place 1 X 1 X 2 ft. chiseled X 1-1877 B.R. brs. S. 24° 10' E. 41.3 ft and the NE. cor. of the SE. $\frac{1}{4}$ of Sec. 16, Tp. 24 S. R. 25 E. G. & S.R.B. & M. brs. N. 76° 44' E. 833.74 ft.

Thence S. 7° 53' E.

300.0 to original location for E. end center

600.0 same bearing to Cor. No. 2, the SE. cor, identical with location and with Cor. No. 3 of the Wisconsin lode of this survey, a pine post etc., scribed 2-1877 K.L.

Thence S. 67° 07' W.

1500.0 to Cor. No. 3 the SW. cor., identical with location and with Cor. No. 2 Wisconsin lode of this survey, a pine post, etc. scribed 3-1877 K. L.

Thence N. 7° 53' W.

300.0 to original location for the W. end center

600.0 same bearing to Cor. No. 4, the NW. cor., identical with location and with Cor. No. 2 Escanaba claim of this survey a pine post 4 ft. long 4 ins. sq. set 1 ft. in the ground in a mound of stones and scribed 4-1877 K. L. whence a pine post of same dimensions and scribed W.C. 2-4-1877 brs. S. 7° 33' E. 50 ft., and a pine post of same dimensions and scribing brs. N. 7° 33' W. 50 ft.

No other bearing monuments available.

Thence N. 67° 07' E.

1500.0 to Cor. No. 1 the place of beginning.

LEDGE.

The presumed course of the vein on this claim is from the W. end center of location N. 67° 07' E. 1500 ft.

WISCONSIN, et al.,
Survey No. 1877.

Feet

Wisconsin Lode

Beginning at Cor. No. 1, the SW. cor., identical with location, a pine post 4 ft. long 4 ins. sq. set 1 ft. in the ground in a mound of stones and scribed 1-1877 W. L., whence the SW. cor. of the SE. $\frac{1}{4}$ of Sec. 16 Tp. 24 S. R. 25 E. G. & S. R. B. & M. brs. S. $45^{\circ} 13'$ W. 897.3 ft. and a rock in place level with the surface 2 ft. sq. chiseled X 1-1877 B. R. brs. N. $22^{\circ} 41'$ E. 109.6 ft.

Thence N. $7^{\circ} 33'$ W.

300.0 to original location for W. end center.

600.0 same bearing to Cor. No. 2, the NW. cor., identical with location and with Cor. No. 3 Kankanna lode of this survey, a pine post 4 ft. long 4 ins. sq. set 1 ft. in the ground in a mound of stones and scribed 2-1877 W.L. whence a rock in place 1 X 2 x 3 ft. chiseled X 2-3-1877 B. R. brs. S. $86^{\circ} 34'$ E. 45.9 ft.

Thence ^N $67^{\circ} 07'$ E.

1500.0 to Cor No. 3, the N.E. cor., identical with Cor. No. 2 ^{original location &} Kankanna lode of this survey a pine post 4 ft. long 4 ins. sq set 1 ft. in the ground in a mound of stones and scribed 3-1877 W. L. whence a rock in place level with the surface 1 x 2 ft. chiseled X 2-3-1877 B.R.br. N. $12^{\circ} 03'$ E. 81.5 ft.

Thence S. $7^{\circ} 33'$ E.

.300.0 to original location for east end center

600.0 same bearing to Cor. No. 4 the SE. cor., identical with location and with Cor. No. 3 Raymond lode of this survey, a pine post 4 ft. long 4 ins. sq. set 1 ft. in the ground in a mound of stones and scribed 4-1877 W. L. whence a rock in place 1 x 2 x 2 ft. chiseled X 3-4-1877 B.R. brs. S. $56^{\circ} 15'$ E. 97 ft., and the SE. cor. of Section 16, Tp. 24 S. R. 25 E. G. & S.R.B.&M. brs. S. $27^{\circ} 35'$ E. 1430 ft.

Thence S. $67^{\circ} 07'$ W.

1500.0 to Cor. No. 1 the place of beginning.

Ledge.

The presumed course of the vein in this claim is from the W. end center of location N. $67^{\circ} 07'$ E. 1500 ft.

WISCONSIN, ESCANABA, et al.,
Survey No. 1877.

Feet

Escanaba

Beginning at Cor. No. 1, the SE. cor., identical with location and with Cor. No. 1 Kankanna claim of this survey, a pine post 4 ft. long 4 ins. sq. set 1 ft. in the ground in a mound of stones and scribed 1-1877 E. L., whence a rock in place 1 X 1 X 2 ft. chiseled X 1-1877 B.R. brs S. 24° 10' E. 41.3 ft. and the NE. cor. of the SE. $\frac{1}{4}$ of Sec. 16 Tp. 24 S. R. 25 E. G & S. R. B & M. brs. N. 76° 44' E. 833.74 ft.

Thence S. 67° 07' W.

1500.0 ft. to the SW. cor., original location for Cor. No. 2, identical with Cor. No. 4 Kankanna lode of this survey, a pine post, etc., scribed 2-1877 E. L.

Thence N. 7° 33' W.

300 ft. to original location for W. end center.

600.0 same bearing to Cor. No. 3, the NW. cor., identical with location and with Cor. No. 2 Soo lode of this survey, a pine post 4 ft. long 4 ins. sq. set 1 ft. in the ground in a mound of stones and scribed 3-1877 E. L., whence a rock in place 2 X 3 ft. and level with the surface brs. N. 19° 57' E. 44.1 ft., same chiseled X 3-2-1877 B.R. No other bearing monuments available.

Thence N. 67° 07' E.

1500.0 to Cor. No. 4, the NE. cor., identical with location and with the Cor. No. 1 Soo lode of this survey, a pine post 4 ft. long 4 ins. sq. set 1 ft. in the ground in a mound of stones and scribed 1-1877 E. L., whence a pine post of same dimensions set 1 ft. in the ground and scribed W.C. 1-1-1877 brs. S. 7° 33' E. 50 ft., and a pine post of same dimensions and scribing brs. N. 7° 33' W. 50 ft., and the NE. cor. of S.E. $\frac{1}{4}$ of Sec. 16 Tp 24. S. R. 25 E. G. & S. R. B & M., brs. S 65° 37' E. 977.46 ft.

Thence S. 7° 33' E.

300.0 to original location for E. end center, identical with Cor. No. 2 Sylvester lode of this survey; and Cor. No 4 Raymond lode of this survey:

Feet

600.0

same bearing to Cor. No. 1, the place of beginning.

Ledge.

The presumed course of the vein on this claim is from the W. end center of location N. 67° 07' E. 1500 ft.

500.

Beginning at Cor. No. 1, the SE. cor., identical with location and with Cor. No. 4 Escanaba claim of this survey, a pine post 4 ft. long 4 ins. sq. set 1 ft. in the ground in a mound of stones and scribed 1-1877 Sq. L. whence a pine post of same dimensions and scribed W. C. 1-1-1877 hrs. S. 7° 33' E. 50 ft., and a pine post of same dimensions and scribing hrs. N. 7° 33' W. 50 ft., and the NE. cor. of SE. $\frac{1}{4}$ of Sec. 16, Tp. 24 S. R. 25 E. G. & S.R.B & M. hrs S. 65° 37' E. 977.46 ft.

Thence S. 67° 07' W.

1500.0

to Cor. No. 2, the SW. cor., identical with location and with Cor. No. 3 Escanaba lode of this survey, a pine post etc, scribed 2-1877 So.L.

Thence N. 7° 33' W.

300 ft to original location for W. end center;

600.0

same bearing to Cor. No. 3 the NW. cor., identical with location and with Cor. No. 2 Wirtz lode of this survey, a pine post 4 ft. long 4 ins. sq. set 1 ft in the ground in a mound of stones and scribed 3-1877 So.L, whence a pine post of same dimensions and scribed 3-2-1877 W.C. hrs. N. 7° 33' E. 50.0 ft. and a pine post of same dimensions and scribing hrs. S. 7° 33' W. 50 ft. No other bearing monuments available.

Thence N. 67° 07' E.

1500.0

to Cor. No. 4, the NE. cor., identical with location and with Cor. No. 1 Wirtz lode of this survey, a pine post 4 ft. long 4 ins. sq. set 1 ft. in the ground in a mound of stones and scribed 4-1877 Sq, whence a rock in place 1 ft. high and 2 ft. sq. eniseled X-4-1-1877 B.R.

Feet

Survey No. 1877.

brs. N. 15° 34' E. 63.4 ft., and the NE. cor. of the SE. $\frac{1}{4}$ of Sec. 16, Tp. 24 S. R. 25 E. G & S.R.B & M. brs. S. 44° 09' E. 1391.3 ft.

Thence S. 7° 33' E.

300.0 to original location for E. end center;

600.0 same bearing to Cor. No. 1 the place of beginning.

Ledge.

The presumed course of the vein on this claim is from the W. end center of location N. 67° 07' E. 1500 ft.

WIRTZ.

Beginning at Cor. No. 1, the SE. cor., identical with location and with Cor. No. 4 Soo lode of this survey, a pine post 4 ft. long 4 ins. sq. set 1 ft. in the ground in a mound of stones and scribed 1-1877 W.L., whence a rock in place 1 ft. high and 2 ft. sq. chiseled X 1-4-1877 B. R. brs. N. 15° 34' E. 63.4 ft., and the NE. cor. of the SE. $\frac{1}{4}$ of Sec. 16, Tp. 24. S. R. 25 E. G. & S. R. B & M. brs. S. 44° 09' E. 1391.3 ft.

Thence S. 67° 07' W.

1500.0 to Cor. No. 2, the SW. cor., identical with location and with Cor. No. 3 Soo lode of this survey, a pine post etc., scribed 2-1877 W. L.

Thence N. 7° 33' W.

300.0 to original location for W. end center:

600.0 same bearing to Cor. No. 3, the NW. cor., a pine post 4 ft. long 4 ins. sq. set 1 ft. in the ground in a mound of stones scribed 3-1877 W.L., whence a pine post of same dimensions and scribed W. C. 1-1877 brs. N. 7° 33' E. 50 ft., and a second pine post of same dimensions and scribing brs. S. 7° 33' W. 50 ft. No other bearing monuments available.

Thence N. 67° 07' E.

1500 ft to Cor. No. 4 the NE. cor., identical with location and

Feet

with Cor. No. 3, Sylvester lode of this survey, a pine post 4 ft. long 4 ins. sq. set 1 ft. in the ground in a mound of stones and scribed 4-1877 W.L., whence a rock in place level with the surface 1 x 2 ft. brs. N. 32° 34' E. 32.5 ft.

Thence S. 7° 53' E.

300.0 to original location for E. end center.

600.0 same bearing to Cor. No. 1 the place of beginning.

Ledge.

The presumed course of the vein on this claim is from the W. end center of location N. 67° 07' E. 1500 ft.

Feet.

Sylvester

Beginning at Cor. No. 1, the SE. cor., identical with location and with Cors. No. 1 Franklin and Raymond lodes of this survey, a pine post 4 ft. long 4 ins. sq. set 1 ft. in the ground in a mound of stones and scribed 1-1877 S.L., whence a pine post of same dimensions and set 1 ft. in the ground in a mound of stones and scribed W. C. 1-1877 brs. N. 7° 33' W. 50 ft., and a second post of same dimensions and scribing brs. S. 7° 33' E. 50 ft. and the SE. cor. of the NE. $\frac{1}{4}$ of Sec. 16, Tp. 24. S. R 25 E. G. & S.R.B. & M. brs. S. 41° 18' E. 451.7 ft.

Thence S. 67° 07' W.

300.0 to original location for S. end center, identical with the N. end center Raymond lode of this survey

600.0 same bearing to Cor. No. 2, the SW. cor., identical with the NW. cor. Raymond lode of this survey, and with the E. end center Escanaba claim of this group, a pine post 4 ft. long 4 ins. sq. set 1 ft. in the ground in a mound of stones and scribed 2-1877 S. L. whence a rock in place 1 ft. high and 2 ft. sq. chiseled X 2-4-1877 B.R. brs. N. 52° 56' E. 33.2 ft.

Thence N. 7° 33' W.

300.0 to Cors. No. 1 and 4 respectively of the Soo and Escanaba claims of this group,

700.0 same bearing to Cors. No. 1 and 4 respectively of the Wirtz and Soo lodes of this survey.

1500.0 same bearing to Cor. No. 3, the NW. cor. identical with location and with Cor. No. 4 Wirtz lode of this group, a pine post, etc., scribed 3-1877 S. L.

Thence N. 67° 07' E.

300.0 to original location for N. end center

600.0 same bearing to Cor. No. 4 the NE. cor., identical with location and with Cors. No. 2 and 3 respectively *Franklin* and Estella lodes of this survey, a pine post 4 ft. long 4 ins. sq. set 1 ft. in the ground in a mound of stones and scribed 4-1877 S. L. whence a pine post of same di-

POOR QUALITY

The following pages are scanned at the best possible quality setting. The original pages are of poor quality and this is the best possible reproduction.

Feet.

mensions and scribed W.C. 2-3-4-1877 brs. N. $7^{\circ} 33' W.$
50 ft., and a pine post of same dimensions and scribing
brs. S. $7^{\circ} 33' E.$ 50 ft. No other bearing monuments
available.

Thence S. $7^{\circ} 33' E.$

1500.0 to Cor. No. 1, the place of beginning.

Ledge.

The presumed course of the vein on this claim is
from the N. end center of location S. $7^{\circ} 33' E.$ 1500 ft.

RAYMOND.

Beginning at Cor. No. 1, the NE. cor., identical
with location and with Cors. No. 1 and 1 Sylvester and
Franklin lodes of this survey, a pine post 4 ft. long 4
ins. sq. set 1 ft. in the ground in a mound of stones
and scribed 1-1877 R. L. whence a pine post of same di-
mensions and scribed W. C. 1-1877 brs. N. $7^{\circ} 33' W.$ 50
ft. and a pine post of same dimensions and scribing brs.
S. $7^{\circ} 33' E.$ 50 ft. and the SE. cor. of the NE. $\frac{1}{4}$ of
Sec. 16, Tp. 24 S. R. 25 E. G. & S.R.B & M. brs. S. 41°
 $18' E.$ 451.7 ft. No other bearing monuments available.

Thence S. $7^{\circ} 33' E.$

1500.0 to Cor. No. 2 the SE. cor., identical with location a
pine post 4 ft. long 4 ins. sq. set 1 ft in the ground
in a mound of stones and scribed 2-1877 R. L. whence a
rock in place level with the surface 4 ft. sq. chiseled
X 2-1877 B. R. brs. N $13^{\circ} 42' E.$ 96.8 ft.

Thence S. $67^{\circ} 07' W.$

300.0 to original location for S. end center

600.0 same bearing to Cor. No. 3 the SW. cor., identical with
location and with Cor. No. 4 Wisconsin lode of this sur-
vey, a pine post, etc., scribed 3-1877 R. L.

Thence N. $7^{\circ} 33' W.$

600.0 to Cors. 2 and 3 respectively Kankanna and Wisconsin lodes
of this survey.

Feet

1200.0 same bearing to Cors. No. 1 Escanaba and Kankanna claims of this group;

1500.0 same bearing to Cor. No. 4 the NW. cor. identical with location and with Cor. No. 2 Sylvester and E. end center Escanaba claims of this survey, a pine post etc., scribed 4-1877 R. L.

Thence N. 67° 07' E.

300.0 to N. end center identical with original location and with the S. end center Sylvester lode of this survey;

600.0 same bearing to Cor. No. 1 the place of beginning.

Ledge.

The presumed course of the vein on this claim is from the N. end center of location S. 7° 33' E. 1500 ft.

FRANKLIN.

Beginning at Cor. No. 1 the SW. cor. identical with location and with Cors. No. 1 Sylvester and Raymond lodes of this survey, a pine post 4 ft. long 4 ins. sq. set 1 ft. in the ground in a mound of stones and scribed 1-1877 F.L., whence a pine post of same dimensions and set 1 ft. in the ground in a mound of stones and scribed W. C. 1-1877 brs. N. 7° 33' W. 50 ft., and a second post of same dimensions and scribing brs. S. 7° 33' E. 50 ft. and the SE. cor. of the NE. $\frac{1}{4}$ of Sec. 16, Tp. 24 S. R. 25 E. G. & S.R.B. & M. brs. S. 41° 18' E. 451.7 ft.

Thence N. 7° 33' W.

1500.0 to Cor. No. 2, the NW. cor.. identical with location and with Cors. No. 3 and 4 respectively Estella and Sylvester lodes of this survey, a pine post etc., scribed 2-1877 F. L.

Thence N. 67° 07' E.

300.0 to original location for N. end center

522.69 same bearing to intersection of side line of the NE. $\frac{1}{4}$ of Sec. 16, Tp. 24 S. R. 25 E. G & S. R. B. & M. at S. 0°

FRANKLIN (Con)
Survey No. 1877.

Feet.

23' E. 716.14 ft. from the NE. cor. and N. 0° 23' W 2029.63 ft. from the SE. cor.;

600.0 same bearing to Cor. No. 3, the NE. cor., identical with location a pine post 4 ft. long 4 ins. sq. set 1 ft. in the ground in a mound of stones and scribed 3-1877 F.L. whence a rock in place 1 X 1 X 2 ft. chiseled X 3-1877 B. R. brs. N. 33° 40' W. 36.9 ft.

Thence S. 7° 33' E.

1500.0 to Cor. No. 4 the SE. cor., identical with location, a pine post 4 ft. long 4 ins. sq. set 1 ft. in the ground in a mound of stones and scribed 4-1877 F. L., whence a pine post of same dimensions set one ft. in the ground and scribed W. C. 4-1877 brs. N. 67° 07' E. 50 ft., and a pine post of same dimensions and scribing brs. S. 67° 07' W. 50 ft. No other bearing monuments available.

Thence S. 67° 07' W.

279.8 to intersection E. side line NE. $\frac{1}{4}$ of Sec. 16 Tp. 24 S. R. 25 E. G. & S.R.B & M. at S. 0° 23' E. 2281.9 ft. from the NE. cor., and N. 0° 23' W. 463.87 ft. from the SE. cor.

300.0 same bearing to original location for S. end center;

600.0 same bearing to Cor. No. 1, the place of beginning.

Ledge.

The presumed course of the vein on this claim is from the N. end center of location S. 7° 33' E. 1500 ft.

ESTELLA.

Beginning at Cor. No. 1, the NE. cor., identical with location and with cors. No. 1 and 4 Houghton and Joe claims of this survey, a pine post 4 ft. long 4 ins. sq. set 1 ft. in the ground in a mound of stones and scribed 1-1877 E. L. whence a rock in place level with the surface 1 x 2 ft. chiseled X 1-4-1877 B. R. brs. N. 82° 19' E. 63.8 ft and the NE. cor. of Sec. 16 Tp. 24 S. R. 25 E. G. & S.R.B & M. brs. S. 84° 42' W. 274.78 ft.

ESTELLA (Con)
Survey No. 1877.

Feet.

Thence S. 7° 33' E.

58.85 to intersection of N. line of the NW. $\frac{1}{4}$ of Sec. 15, Tp. 24 S. R. 25 E. G & S.R.B & M. at N. 89°32' E. 276.39 ft. from the NW. cor. and S. 89° 32' W. 2316.91 ft. from the NE. cor;

300.0 same bearing to original location for E. end center;

600.0 same bearing to Cor. No. 2, the SE. cor., identical with location a pine post 4 ft. long 4 ins. sq. set 1 ft. in the ground in a mound of stones and scribed 2-1877 E.L. whence a rock in place 1 x 2 ft. level with the surface chiseled X 2-1877 B.R.brs N. 43° 15' E. 36.5 ft.

Thence S. 67° 07' W.

300.0 to Cor. No. 3 Franklin lode of this survey;

377.31 to intersection W. line of NW. $\frac{1}{4}$ of Sec. 15, Tp. 24 S. R. 25 E. G & S.R.B & M. at S 0° 23' E. 716.14 ft. from the NW. cor., and N. 0° 23' W 2029.63 ft. from the SW. cor.

900.0 same bearing to Cor. No. 3 the SW. cor., identical with location and with Cors. No. 2 and 4 respectively Franklin and Sylvester lodes of this survey, a pine post etc. scribed 3-1877 E.L..

Thence N. 7° 33' W.

300.0 to original locatidn for W. end center;

600.0 same bearing to Cor. No. 4, the NW. cor., identical with location and with Cor. No. 2 Adaline lode of this survey, a pine post 4 ft. long 4 ins. sq. set 1 ft. in the ground a rock in place 2 ft. high 3 ft. sq. chiseled X 4-2-1877 B.R. in a mound of stones and scribed 4-1877 E.L.& hrs. N. 20° 33' W. 56.9 ft.

Thence N. 67° 07' E.

600.0 to Cors. No. 1 Adaline and Joe claims of this survey

603.68 same bearing to intersection W. line of NW. $\frac{1}{4}$ of Sec 15 Tp. 24 S. R. 25 E. G & S.R.B & M. at S, 0° 23' E. 89.83 ft. from the NW. cor., and N. 0° 23' W. 2655.94 ft. from the SW. cor.

ESTELLA (Con)
Survey No. 1877

14

Feet

839.29 Same bearing to intersection of N. line of the NW. $\frac{1}{4}$ of Sec. 15 Tp. 24 S. R. 25 E. G. & S. R. B & M. at N. $89^{\circ} 32'$ E. 217.56 ft. from the NW. Cor. and S. $89^{\circ} 32'$ W. 2375.74 ft. from the NE. cor.

900.0 same bearing to Cor. No. 1 the place of beginning.

Ledge.

The presumed course of the vein on this claim is from the W. end center of location N. $67^{\circ} 07'$ E. 900 ft.

No. 14

Beginning at Cor. No. 1, the SW. Cor., identical with location, a pine post 4 ft. long 4 ins. sq. set 1 ft. in the ground in a mound of stones and scribed 1-1877 14L., whence a rock in place 2 x 2 x 3 ft. chiseled 1-1877 B.R. brs. N. $7^{\circ} 43'$ E. 48.5 ft., and the SE. cor. of SW. $\frac{1}{4}$ of Sec. 10 Tp. 24 S. R. 25 E. G & S.R.B & M. brs. S. $25^{\circ} 01'$ E. 503.5 ft.

Thence N. $7^{\circ} 33'$ W.

900.0 to Cor. No. 2, the NW. cor., identical with location and with the Cor. No 1 & 4 of No. 8 & 7 lodes of this survey, a pine post 4 ft. long 4 ins. sq. set 1 ft. in the ground in a mound of stones and scribed 2-1877 14 L., whence a rock in place 2 x 3 ft. and level with the surface chiseled X 1-1-4-1877 B. R. brs. N. $54^{\circ} 34'$ E. 42.5 ft., and the SE. cor. of SW $\frac{1}{4}$ of Sec. 10 Tp. 24 S. R. 25 E. G & S.R.B. & M. brs. S. $13^{\circ} 48'$ E. 1388.51 ft.

Thence N. $70^{\circ} 07'$ E .

300.0 to original location for N. end center identical with S. end center lode² of this survey

600.0 same bearing to Cor. No. 3, the NE. cor., identical with location and with Cors No. 4, 1 and 2 of the No. 8, No. 9 and No. 15 lodes of this survey, a pine post 4 ft. long 4 ins. sq. set 1 ft. in the ground in a mound of stones and scribed 3-1877, whence a rock in place 2 x 3 x 1 ft. schiseled 3-3-1-2-X B.R. brs. N. $10^{\circ} 43'$ E. 29.7 ft.,

Feet

and the SE. cor. of SW. $\frac{1}{4}$ of Sec. 10 Tp. 24. S. R. 25 E.
G. & S. R. B & M. brs. S. $8^{\circ} 32'$ W. 1569.9 ft.

Thence S. $7^{\circ} 33'$ E.

900.0 to Cor No. 4, the S.E. cor., identical with location,
a pine post 4 ft. long 4 ins. sq. set 1 ft. in the ground
in a mound of stones and scribed 4-1877 14 L., whence a
pine post of same dimensions set 1 ft. in the ground in
a mound of stones and scribed W. C. 4-1877 14 L. brs.
N. $7^{\circ} 33'$ W. 50 ft., and a second post of same dimensions
and scribing brs. S. $7^{\circ} 33'$ E. 50. ft. No other bearing
monuments available.

Thence S. $70^{\circ} 07'$ W.

300 ft to original location for S end center;

600.0 same bearing to Cor. No. 1, the place of beginning.

Ledge.

The presumed course of the vein on this claim is
from the N. end center of location S. $7^{\circ} 33'$ E. 900 ft.

No. 15

Beginning at Cor. No. 1, the SW. cor., identical with
location, a pine post 4 ft. long 4 ins. sq. set 1 ft.
in the ground in a mound of stones and scribed 1-1877 15
L. whence a rock in place 2 ft. sq. and 3 ft. high chis-
eled X 1-1877 B. R. brs. N. $26^{\circ} 38'$ W. 33.2 ft. and the
SE. cor. of SW. $\frac{1}{4}$ of Sec. 10 Tp. 24 S. R. 25 E. G & S.R.
B & M. brs. S. $47^{\circ} 07'$ W. 533.3 ft.

Thence N. $7^{\circ} 33'$ W.

300.0 to Cor. No. 4 No. 14 lode of this survey,

1200.0 same bearing to Cor. No. 2, the NW. cor., identical
with location and with Cors. No. 3. 4 and 1 of claims
No. 14, No. 8 and No. 9 of this survey, a pine post etc,
scribed 2-1877 15 L.

Thence N. $70^{\circ} 07'$ E.

300.0 to original location for N. end center and identical with
original location for S. end center on No. 9 claim of
this survey.

No. 15 (Con.)
Survey No. 1877.

Feet

600.0 same bearing to Cor. No. 3, the NE. cor. identical with location and with Cors. No. 4, 2 and 2 of the No. 9, 10 and 16 claims of this survey, a pine post 4 ft. long s 4 ins. sq. set 1 ft. in the ground in a mound of stones and scribed 3-1877 15 L., whence a rock in place level with the surface chiseled X 3-3-2-2-1877 B. R. brs. N. $43^{\circ} 34'$ E. 46.5 ft.,

Thence S. $7^{\circ} 33'$ E.

1200.0 to Cor. No. 4, the SE. cor., identical with location, a pine post 4 ft. long 4 ins. sq. set 1 ft. in the ground in a mound of stones and scribed 4-1877 whence a pine post of same dimensions and set 1 ft. in the ground in a mound of stones scribed X 1-1877 W. C. brs. N. $7^{\circ} 33'$ W. 50 ft., and a second post of same dimensions and scribing brs. S. $7^{\circ} 33'$ E. 50 ft. No other bearing monuments available.

Thence S. $70^{\circ} 07'$ W.

300.0 to original location for S. end center;

600.0 same bearing to Cor No. 1 the place of beginning.

Ledge.

The presumed course of the vein on this claim is from the N. end center of location S. $7^{\circ} 33'$ E. 1200 ft.

No. 16

Beginning at Cor. No. 1, the SW. cor., identical with location, a pine post 4 ft. long 4 ins. sq. set 1 ft. in the ground in a mound of stones and scribed 1-1877 16 L., whence a rock in place 3 ft. high and 1 ft. sq. chiseled X 1-1877 B. R. brs. S. $34^{\circ} 32'$ E. 42.8 ft., and the SE. cor. of SW. $\frac{1}{4}$ of sec. 10 Tp. 24 S. R. 25 E. G & S. R. B & M. brs. S. $74^{\circ} 50'$ W. 1030.3 ft.

Thence N. $7^{\circ} 33'$ W.

300.0 to Cor. No. 4 claim No. 15 of this survey

1500.0 same bearing to the Cor. No. 2 the NW. cor. identical with location and with Cors. 3, 4 and 2 of claims No. 15

No. 16

Feet

Survey No. 1877.

No. 9 and No. 10 ----- of this survey, a pine post, etc scribed 2-1877 16 L.

Thence N. 70° 07' E.

300.0 to original location for N. end center, identical with original location fo S. end center of claim No. 10 of this survey.

600.0 same bearing to Cor. No. 3, the NE. cor., identical with location and with Cors. No. 1, 2 and 3 of No. 10, No. 11 and No. 17 claims of this survey, a pine post 4 ft. long 4 ins. sq. set 1 ft. in the ground in a mound of stones and scribed 3-1877 16 L., whence a rock in place 4 ft. high and 2 ft. sq. chiseled X 3-1-2-3-¹⁸⁷⁷ B. R. brs. S. 44° 32' E. 62.9 ft.

Thence S. 7° 33' E.

1500.0 to Cor. No. 4, the SE. cor., identical with location and with Cor. No. 2 of claim No. 17 of this survey a pine post 4 ft. long 4 ins. sq. set 1 ft. in the ground in a mound of stones and scribed 4-1877 16 L., whence a pine post of same dimensions and set 1ft. in the ground scribed 4-2-1877 W.C. brs. N. 7° 33' E. 50 ft., and a second post of same dimensions and scribing brs. S. 7° 33' E. 50 ft. No other bearing monuments available.

Thence S. 70° 07' W.

300.0 to original location for S. end center:

600.0 same bearing to Cor. No. 1 the place of beginning.

Ledge.

The presumed course of the vein on this claim is from the N. end center of location S. 7° 33' E. 1500 ft.

No. 17

Beginning at Cor. No. 1, the SE. cor., identical with location and with Cor. No. 3 No. 18 lode of this survey, a pine post 4 ft. long 4 ins. sq. set 1 ft. in the ground in a mound of stones and scribed 1-1877 17L. whence a rock in place 2 ft. high and 3 ft sq. chiseled

Feet

Survey No. 1877.

- in the ground in a mound of stones and scribed 1-1877
18 L., whence a rock in place 2 ft. sq. level with the
surface chiseled X 1-1877 B.R. brs. N. 32° 24' W.
45.8 ft., and the N E. cor. of the SE. $\frac{1}{4}$ of Sec. 10 Tp
24 S. R. 25 E. G & S.R. B & M. brs. N. 32° 48' E. 318 ft.
Thence S. 7° 33' E.
- 1226.4 to the intersection of the E. side line of the SE. $\frac{1}{4}$ of
Sec. 10 Tp. 24 S. R. 25 E. G & S.R. B & M. at S. 0° 26' W.
1483.03 ft. from the NE, cor. and N. 0° 26' E. 1169.87
ft. from the SE. cor.,
- 1500.0 same bearing to Cor. No. 2, the SE. Cor., identical with
location and with Cor. No. 4 No. 19 lode of this survey,
a pine post 4 ft. long 4 ins. sq. set 1 ft. in the ground
in a mound of stones and scribed 2-1877 18 L. whence a rock
in place 2 ft. sq. 1 ft. high chiseled 2-4-1877 B.R. brs. S. 2° 33' E.
44.3 ft. Thence S. 70° 07' W.
- 40.51 to intersection of E. line of SE. $\frac{1}{4}$ of Sec. 10 Tp. 24 S.
R. 25 E. G. & S.R. B & M. at S 0° 26' W. 1768.05 ft.
from the NE. cor. and N. 0° 26' E. 884.85 ft. from the
S.E. cor.
- 300.0 same bearing to original location for S. end center
- 600.0 same bearing to Cor. No. 3 the SW. cor., identical with
location and with Cor. No. 1, No. 17 lode of this survey,
a pine post etc., scribed 3-1877 18 L., whence a rock in
place level with the surface 1 X 3 ft. chiseled X 1-3-
1877 B. R. brs. S. 0° 56' W. 34.03 ft.
Thence N. 7° 33' W.
- 1500.0 to Cor. No. 4, the NW. cor., identical with location and
with Cors. No. 1, 2 and 4 respectively of No. 11, No. 12
and No. 17 lodes of this survey, a pine post etc., scrib-
ed 4-1877 18 L.
Thence N. 70° 07' E.
- 300.0 to original location for N. end center, identical with
S. end center No. 12 lode of this survey,
- 600.0 same bearing to Cor. No. 1, the place of beginning.

Feet

Survey No. 1877.

Ledge.

The presumed course of the vein on this claim is from the N. end center of location S. $7^{\circ} 33'$ E. 1500 ft.

No. 19

Beginning at Cor. No. 1, the NW. cor., identical with location and with Cors No. 1 No. 12, No. 13 and No. 18 lode of this survey, a pine post 4 ft. long 4 ins. sq. set 1 ft. in the ground in a mound of stones and scribed 1-1877 19 L., whence a rock in place 2 ft. sq. level with the surface chiseled X 1-1877 B. R. brs. N. $32^{\circ} 24'$ W.

45.8 ft., and the NE. cor. of the SE. $\frac{1}{4}$ of Sec. 10 Tp. 24 S. R 25 E. G & S. R. B & M., brs. N. $32^{\circ} 48'$ E. 318 ft.

Thence N. $70^{\circ} 07'$ E.

181.54 to intersection of the E. line of the SE. $\frac{1}{4}$ Sec. 10 Tp 24 S. R. 25 E. G & S. R. B & M., at S. $0^{\circ} 26'$ W. 205.56 ft. from the NE. cor. and N. $0^{\circ} 26'$ E. 2447.34 ft. from the SE. cor.

300 ft same bearing to original location for N. end center identical with S. end center No. 13 lode of this survey

600.0 same bearing to Cor. No. 2, the NE. cor., identical with location and with Cor. No. 4 No. 13 lode of this survey, a pine post 4 ft. long 4 ins. sq. set 1 ft. in the ground in a mound of stones and scribed 2-1877 19 L., whence a pine post of same dimensions set 1 ft. in the ground and scribed W. C. 1877 19 L brs. N. $70^{\circ} 7'$ E. 50 ft., and a pine post of same dimensions and scribing brs. S. $70^{\circ} 07'$ W. 50 ft. No other bearing monuments available.

Thence S. $7^{\circ} 33'$ E.

1500.0 to Cor. No. 3, the SE. cor., identical with location and a pine post 4 ft. long 4 ins. sq. set 1 ft. in the ground in a mound of stones and scribed 3-1877 19 L. whence a rock in place 1 X 2 X 4 ft. chiseled X 3-1877 B. R. brs. N. $20^{\circ} 45'$ W. 18.9 ft.

Thence S. $70^{\circ} 07'$ W.

300.0 to original location for S. end center

No. 19

Survey No. 1877.

Feet

600.0 same bearing to Cor. No. 4 the SW. cor., identical with location and with Cor. No. 2 No. 18 lode of this survey, a pine post etc., scribed 4-1877 19 L.,

Thence N. 7° 33' W.

273.6 to intersection of the E. line of the SE. $\frac{1}{4}$ of Sec. 10 Tp. 24 S. R. 25. E. G & S. R. B & M., at S. 0° 26' W. 1483.03 ft. from the NE. cor., and N. 0° 26' E. 1169.87 ft. from the SE. cor.,

1500.0 same bearing to Cor. No. 1, the place. of beginning.

Ledge.

The presumed course of the vein on this claim is from the N. end center of location S. 7° 33' E. 1500 ft.

No. 13

Beginning at Cor. No. 1, the SW. cor., identical with location and with Cors. No. 1, No. 18, #12, and #19 claims of this survey, a pine post 4 ft. long 4 ins. sq. set 1 ft. in the ground in a mound of stones and scribed 1-1877 13 L. whence a rock in place 2 ft. sq. level with the surface chiseled X 1-1877 B. R. brs. N. 32° 24' W. 45.8 ft., and the NE. cor., of the SE. $\frac{1}{4}$ of Sec. 10 Tp 24 S. R. 25 E. G & S. R. B & M. brs. N. 32° 48' E. 318 ft.

Thence N. 7° 33' W.

1500.0 to Cor. No. 2 the NW. cor. identical with Cor. No. 4 No. 12 lode of this survey, a pine post 4 ft. long 4 ins sq, set 1 ft. in the ground in a mound of stones and scribed 2-1877 13 L., whence a rock in place 1 X 1 X 3 ft. chiseled X 2-4-1877 BR. brs. S. 3° 34' E. 61.8 ft.

Thence N. 70° 07' E.

300.0 to original location for N. end center same bearing

400.85 to intersection E. line of NE. $\frac{1}{4}$ Sec. 10 Tp. 24. S. R. 25 E. G & S. R. B & M. at S. 0° 19' W. 1241.94 ft. from

No. 13 (Con)

Survey No. 1877.

Feet

600.0	<p>the NE. cor. and N. $0^{\circ} 19' E.$ 1356.16 ft. from the SE. cor. same bearing to Cor. No. 3, the NE. cor. identical with location and with Cor No. 2 No. 5 lode of this survey, a pine post 4 ft. long 4 ins. sq. set 1 ft. in the ground in a mound of stones and scribed 3-1877 13 L., whence a rock in place level with the surface 3 x 8 ft. chiseled X 2-3-1877 B. R. brs. S. $33^{\circ} 24' W.$ 103.5 ft.</p> <p>Thence S. $7^{\circ} 33' E.$</p>
1500.0	<p>to Cor. No. 4, the SE. cor., identical with location and with Cor. No. 2, No. 19 lode of this survey, a pine post etc., scribed 4-1877 13 L.</p> <p>Thence S. $70^{\circ} 07' W.$</p>
300.0	<p>to original location for S. end center, identical with N. end center No. 19 lode of this survey</p>
418.46	<p>same bearing to intersection of E. side line of SE. $\frac{1}{4}$ Sec. 10, Tp. 24 S. R. 25 E. G & S. R. B & M. at S. $0^{\circ} 26' W.$ 205.56 ft., from the NE. cor., and N. $0^{\circ} 26' E.$ 2447.34 ft. from the SE. cor.</p>
600.0	<p>same bearing to Cor. No. 1, the place of beginning.</p> <p>Ledge.</p> <p>The presumed course of the vein on this claim is from the N. end center of location S. $7^{\circ} 33' E.$ 1500 ft.</p> <p>No. 12.</p> <p>Beginning at Cor. No. 1, the SE. cor., identical with location and with Cors. No. 1 of the No. 13, No. 19 and No. 18 claims of this survey, a pine post 4 ft. long 4 ins. sq. set 1 ft. in the ground in a mound of stones and scribed 1-1877 12 L., whence a rock in place 2 ft. sq. level with the surface chiseled X 1-1877 B. R. brs. N. $32^{\circ} 24' W.$ 45.8 ft., and the NE. cor. of the SE. $\frac{1}{4}$ of Sec. 10., Tp. 24 S. R. 25 E. G & S. R. B & M., brs. N. $32^{\circ} 48' E.$ 318 ft.</p> <p>Thence S. $70^{\circ} 7' W.$</p>
300.0	<p>to original location for S. end center, identical with</p>

No. 12 (Con)
 Survey No. 1877.

Feet

600.0 N. end center No. 18 lode of this survey;
 same bearing to Cor. No. 2, the SW. cor., identical with
 location and with Cors. No. 4, 4 and 1, of No. 18, No.
 17 and No. 11 claims of this survey, a pine post etc.,
 scribed 2-1877 12 L.

Thence N 7° 33' W.

1500.0 to Cor. No. 3. the NW. cor., identical with location and
 with Cors. No. 3, 4 and 3 of No. 5, No. 11 and No. 4
 lodes of this survey, a pine post 4 ft. long 4 ins. sq
 set 1 ft. in the ground in a mound of stones and scribed
 3-1877 12 L., whence a pine post of same dimensions and
 set 1 ft. in the ground in a mound of stones scribed
 W.C. 3-4-1877 brs. N. 70° 33' W. 50 ft., and a second
 post of same dimensions and scribing brs. S 7° 33' E.
 5 ft. No other bearing monuments available.

Thence N. 70° 07' E.

300.0 to original location for N. end center

600.0 same bearing to Cor. No. 4, the NE. cor., identical with
 location and with Cors² No. 13 lode of this survey, a
 pine post etc, scribed 4-1877 12 L.

1500.0 to Cor. No. 1 Thence S. 7° 33' E. 1500 ft. to
 the place of beginning.

Ledge.

The presumed course of the vein on this claim is
 from the N end center of location S. 7° 33' E. 1500 ft.

No. 11

Beginning at Cor. No. 1, the SE. cor., identical
 with location and with Cors. No. 2, 4, and 4 of No. 12, No.
 18 and No. 17 claims of this survey, a pine post 4 ft.
 long 4 ins. sq. set 1 ft. in the ground in a mound of
 stones and scribed 1-1877 11 L., whence a rock in place
 level with the surface and 2 ft. sq. brs. N. 38° 45' E.
 56.3 ft., and the NE. cor. of the SE. $\frac{1}{4}$ of Sec. 10 Tp.
 24 S. R. 25 E. G & S.R. B & M., brs. N. 57° 23' E. 874.4 ft.

No. 11,

Survey No. 1877.

Feet

Thence S. 70° 07' W.

300.0 to original location for S. end center identical with N. end center No. 17 lode of this survey,

600.0 same bearing to Cor. No. 2, the SW. cor., identical with location and with Cors. No. 1, 3 and 3 of No. 10, No. 17 and No. 16 lodes of this survey, a pine post, etc., scribed 2-1877 11 L.

Thence N. 7° 33' W.

1500.0 to Cor. No. 3, the NW. cor. identical with location and with Cors No. 2, 4 and 4 of No. 3, No. 4 and No. 10 claims of this survey, a pine post 4 ft. long 4 ins. sq. set 1 ft in the ground in a mound of stones and scribed 3-1877 11L., whence a rock in place 2 ft. sq and 3 ft. high chiseled X 3-2-4-1877 B. R. brs. N. 32° 43' E. 37.6 ft.

Thence N. 70° 07' E.

300.0 to original location for N. end center, identical with S. end center of No. 4 claim of this survey,

600.0 same bearing to Cor. No. 4, the NE. cor., identical with location and with Cors. No. 3, No. 4, No. 5 and No. 12 claims of this survey, a pine post etc., scribed 4-1877 11L.

Thence S. 7° 33' E.

1500.0 to Cor. No. 1 the place of beginning.

Ledge.

The presumed course of the vein on this claim is from the N. end center of location S. 7° 33' E. 1500 ft.

No. 10

Beginning at Cor. No. 1, the SE. cor., identical with location and with Cors. No. 2, 3 and 3, of No. 11, No. 17 and No. 16 claims of this survey, a pine post 4 ft. long 4 ins. sq. set 1 ft. in the ground in a mound of stones and scribed 1-1877 10 L., whence a rock in place 3 ft. high and 1 ft. sq. chiseled X 1-1877 B.R. brs. S. 34° 32' E. 42.8 ft., and the $\frac{1}{4}$ NE. cor. of SE. $\frac{1}{4}$ of Sec. 10 Tp. 24 S. R. 25 E. G & S.R. B & M. brs. N. 62° 34' E. 1465.6 ft,

No. 10

Feet

Survey No. 1377.

Thence S. 70° 07' W.

300.0 to original location for S. end center, identical with N. end center of No. 16 claim of this survey

600.0 same bearing to Cor. No. 2, the SW. cor., identical with location and with Cors. No. 4, 2 and 3, No. 9, No. 16 and No. 15 claims of this survey, a pine post etc., scribed 2-1877 10 L.

Thence N. 7° 33' W.

1500.0 to Cor. No. 3, the NW. cor., identical with location and with Cors. No. 2, 3 and 3, No. 2, No. 3 and No. 9 lodes of this survey, a pine post 4 ft. long 4 ins. sq. set 1 ft. in the ground in a mound of stones and scribed 3-1877 10 L., whence a pine post of same dimensions set 1 ft. in the ground and scribed W. C. 1-2-3-3-1877 brs. N. 7° 33' W. 50 ft., and a second post of same dimensions and scribing brs. S. 7° 33' E. 50 ft. No other bearing monuments available.

Thence N. 70° 07' E.

300.0 to original location for N. end center, identical with S. end center No. 3 claim of this survey:

600.0 same bearing to Cor. No. 4, the NE. cor., identical with location and with Cors. No. 2, 4 and 3, of No. 3, No. 4 and No. 11 claims of this survey, a pine post etc., scribed 4-1877 10 L.

Thence S. 7° 33' E.

1500.0 to original location for Cor. No. 1, the place of beginning.

Ledge.

The presumed course of the vein on this claim is from the N. end center of location S. 7° 33' E. 1500 ft.

No. 9

Beginning at Cor. No. 1, the SW. cor., identical with location and with Cors. No. 4, 2 and 3, No. 8, No. 15 and No. 14 claims of this survey, a pine post 4ft. long 4 ins. sq. set 1 ft. in the ground in a mound of stones and scribed 1-1877 9 L., whence a rock in place 2 x 3 x 1

No. 9 (Con)

Feet

Survey No. 1877.

ft. chiseled 1-3-3-2-X B.R. brs. N. 10° 43' E. 29.7 ft., and the SE. cor. of SW. $\frac{1}{4}$ of Sec. 10, Tp. 24 S., R. 25 E. G. & S.R. B. & M. brs. S. 8° 32' W. 1569.9 ft.

Thence N. 7° 33' W'

1500.0 to Cor. No. 2, the NW. cor., identical with location and with Cors. No. 3, 2 and 3, of No. 8, #1 and No. 2 claims of this survey, a pine post 4 ft. long 4 ins. sq set 1 ft. in the ground in a mound of stones and scribed 2-1877 9 L., whence a pine post of same dimensions and set 1 ft. in the ground scribed W. C. 2-2-3-3-1877 Brs. N. 7° 33' W. 50. ft., and a second post of same dimensions and scribing brs. S. 7° 33' E. 50 ft. No other bearing monuments available.

Thence N. 70° 07' E.

300 ft to original location for N. end center, identical with S. end center No. 2 lode of this survey,

600.0 same bearing to Cor. No. 3, the NE. cor., identical with location and with Cors. No. 2, 3, and 3 No. 2, No. 3 and No. 10 lodes of this survey, a pine post etc., scribed 3-1877 9 L.

Thence S. 7° 33' E.

1500.0 to Cor. No. 4, the SE. cor., identical with location and with Cors. No. 2, 2, and 3. No. 10, No. 16 and No. 15 lodes of this survey, a pine post, etc., scribed 4-1877 9 L.

Thence S. 70° 07' W.

300.0 to original location for S. end center, identical with N. end center No. 15 lode of this survey;

600.0 same bearing to Cor. No. 1 the place of beginning.

Ledge.

The presumed course of the vein on this claim is from the N. end center of location S. 7° 33' E. 1500 ft.

Survey No. 1877.

Feet

Beginning at Cor. No. 1, the SW. cor., identical with location and with Cors. No. 4 and 2 No. 7 and No. 14 claims of this survey, a pine post 4 ft. long 4 ins. sq. set 1 ft. in the ground in a mound of stones and scribed 1-1877 8 L., whence a rock in place 2 ft. sq. 1 ft. high chiseled X-1-4-2-1877 B.R. brs. N. $34^{\circ} 32'$ E. 43.5 ft. and the SE. cor. of the SW. $\frac{1}{4}$ of Sec. 10 Tp. 24 S. R. 25 E. G & S.R.B & M. brs. S. $13^{\circ} 48'$ E. 1388.51 ft.

Thence N. $7^{\circ} 33'$ W.

1500.0 to Cor. No. 2, the NW. cor., identical with location and with Cors. No 3, of No. 7, Boston and No. 1 claims of this survey, a pine post 4 ft. long 4 ins. sq. set 1 ft. in the ground in a mound of stones and scribed 1-1877 8L., whence a pine post of same dimensions and set 1 ft. in the ground in a mound of stones scribed W.C. 2-3-1877 brs. N. $7^{\circ} 33'$ W. 50 ft., and a second post of same dimensions and scribing brs. S. $7^{\circ} 33'$ E. 50 ft. No other bearing monuments available

Thence N. $70^{\circ} 07'$ E.

300.0 to original location for N. end center, identical with S. end center No. 1 claim of this survey;

600.0 same bearing to Cor. No. 3 the NE. cor., identical with location and with Cors. No. 2, 3 and 2 No. 1, No. 2 and No. 9 claims of this survey, a pine post, etc., scribed 3-1877 8 L.

Thence S. $7^{\circ} 33'$ E.

1500.0 to Cor. No. 4, the SE. cor., identical with location and with Cors. No. 1, 2 and 3, No. 9, No. 15 and No. 14 claims of this survey, a pine post etc., scribed 4-1877 8 L.

Thence S. $70^{\circ} 07'$ W.

300.0 to original location for S. end center, identical with N. end center No. 14 claim of this survey:

600.0 same bearing to Cor. No. 1, the place of beginning.

Feet

No. 8 (Con)
Survey No. 1877.

Ledge.

The presumed course of the vein on this claim is from the N. end center of location S. $7^{\circ} 33'$ E. 1500 ft.

No. 7.

Beginning at Cor. No. 1, the SW. Cor., identical with Cor. No. 3, No. 6 lode of this survey, a pine post 4 ft. long 4 ins. sq. set 1 ft. in the ground in a mound of stones and scribed 1-1877 7 L., whence a rock in place 1 ft. high 2 ft. sq. chiseled X-1-3-1877 B. R. brs. S. $32^{\circ} 43'$ E. 42.7 ft. and the SE. cor. of the SW. $\frac{1}{4}$ of Sec. 10, Tp. 24 S. R. 25 E. G & S.R. B & M. brs. S. $39^{\circ} 17'$ E. 1308.1 ft.

Thence N. $7^{\circ} 33'$ W.

1500.0 to Cor. No. 2, the NW. cor., identical with location and with Cors. No. 2, 3, and 4, No. 6, Jones and Boston lodes of this survey, a pine post 4 ft. long 4 ins. sq. set 1 ft. in the ground in a mound of stones and scribed 2-1877 7 L., whence a pine post of same dimensions and set 1 ft. in the ground in a mound of stones scribed W.C.2-2-3-4-1877 brs. N. $7^{\circ} 33'$ W. 50 ft., and a second post of same dimensions and scribing brs. S. $7^{\circ} 33'$ E. 50 ft. No other bearing monuments available.

Thence N. $55^{\circ} 57'$ E.

300.0 to original location for N. end center, identical with S. end center Boston lode of this survey;

600.0 same bearing to Cor. No. 3, the NE. cor., identical with location and with Cors. No. 3, 3, 2, of Boston, No. 1 and No. 8 lodes of this survey, a pine post etc., scribed 3-1877 7 L.

Thence S. $7^{\circ} 33'$ E.

1500.0 to Cor. No. 4, the SE. cor., identical with location and with Cors. No. 1 and 2, No. 8 and No. 14 claims of this survey, a pine post etc., scribed 4-1877 7 L.

Thence S. $55^{\circ} 57'$ W.

300.0 to original location for S. end center

No . 7 (Con)
Survey No. 1877.

Feet

- 600.0 same bearing to Cor. No. 1, the place of beginning.
Ledge.
The presumed course of the vein on this claim is from the N. end center of location S. 7° 33' E. 1500 ft.
- No. 6
Beginning at Cor. No. 1, the NW. cor., identical with location and with Cors. No. 3, 3 and 4 Milwaukee, ^{Isidoring} Isidoring and Jones claims of this survey, a pine post 4 ft. long 4 ins sq. set 1 ft. in the ground in a mound of stones and scribed 1-1877 6 L., whence a rock in place 1 x 2 x 3 ft. chiseled X 1-3-4-1877 B.R. brs S. 37° 26' E. 25.4 ft., and the NW. cor. of the SW. $\frac{1}{4}$ of Sec. 10 Tp. 24 S. R. 25 E. G & S.R.B & M. brs. N. 67° 49' W. 1145.32 ft.
Thence N. 55° 57' E.
- 300.0 to original location for N. end center, identical with S. end center Jones lode of this survey;
- 600.0 same bearing to Cor. No. 2, the NE. cor., identical with location and with Cors. No. 3, 4 and 2 of Jones, Boston and No. 7 claims of this survey, a pine post etc., scribed 2-1877 6 L.
Thence S. 7° 33' E.
- 1500.0 to Cor. No. 3, the SE. cor., identical with location and with Cor. No. 1 No. 7 lode of this survey, a pine post, etc., scribed 3-1877 6 L.
Thence S. 55° 57' W.
- 300.0 to original location for S. end center
- 600.0 same bearing to Cor. No. 4, the SW. cor., identical with location and with Cor. No. 4 Milwaukee lode of this survey, a pine post 4 ft. long 4 ins. sq. set 1 ft. in the ground in a mound of stones and scribed 4-1877 6 L., whence a pine post of same dimensions and set 1 ft. in the ground in a mound of stones and scribed W. C. 4-4-1877 brs. S. 55° 57' W. 50 ft., and a second post of same dimensions

No. 6 (Con)
Survey No. 1877

Feet

and scribing brs. N. 55° 57' E. 50 ft. No other bearing monuments available.

Thence N. 7° 33' W.

1500.0 to Cor. No. 1, the place of beginning.

Ledge.

The presumed course of the vein on this claim is from the N. end center of location S. 7° 33' E. 1500 ft.

MILWAUKEE.

Beginning at Cor. No. 1, the SW. cor., identical with original location & Cor. No. 4. Houghton lode of this survey, a pine post 4 ft. long 4 ins. sq. set 1 ft. in the ground in a mound of stones and scribed 1-1877 M. L., whence a rock in place 2 ft. high and 3 ft sq. chiseled X 1-4-1877 B. R. brs. N. 52°. 23' E. 37.2 ft. and the SW. cor. of SW. $\frac{1}{4}$ of Sec. 10 Tp. 24 S. R. 25 E. G & S. R. B & M. brs. S. 64° 53' W. 851.36 ft.

Thence N. 7° 33' W.

1500.0 to Cor. No. 2, the NW. cor., identical with location and with Cors No. 3, 2 and 4 Houghton ^wOskosh and Ispheming lodes of this survey, a pine post 4 ft. long 4 ins. sq. set 1 ft. in the ground in a mound of stones and scribed 2-1877 M L., whence a pine post of same dimensions set 1 ft. in the ground in a mound of stones scribed W.C. 4-2-3-1877 brs. N. 7° 33' W. 50 ft., and a second post of same dimensions and scribing brs. S. 7° 33' E. 50 ft. No other bearing monuments available.

Thence N. 55° 57' E.

300.0 to original location for N. end center, identical with S. end center Ispheming lode of this survey;

600.0 same bearing to Cor. No. 3, the NE. cor., identical with location and with Cors. No. 3, 4 and 1 Ispheming, Jones and No. 6 lodes of this survey, a pine post, etc., scribed 3-1877 M. L.

Thence S. 7° 33' E.

Milwaukee,

Fect

Survey No. 1877.

1500.0 to Cor. No. 4, the SE. cor., identical with location and with Cor. No. 4 No. 6 claims of this survey, a pine post etc., scribed 4-1877 M. L.

Thence S. 55° 57' W.

300.0 to original location for S. end center

600.0 same bearing to Cor. No. 1, the place of beginning.

Ledge.

The presumed course of the vein on this claim is from the N. end center of location S. 7° 33' E. 1500 ft.

HOUGHTON.

Beginning at Cor. No. 1, the SW. cor., identical with location and with Cor. No. 4, Joe^h Estella^v lode of this survey, a pine post 4 ft. long 4 ins. sq. set 1 ft. in the ground in a mound of stones and scribed 1-1877 H. L., whence a rock in place 1x2 ft. level with the surface chiseled X 1-4-1877 B. R. brs. N. 82° 19' E. 63.8. ft. and the SW. cor. of the SW. $\frac{1}{4}$ of Sec. 10 Tp. 24 S. R. 25 E. G. & S.R.B & M. brs. S. 84° 42' W. 274.78 ft.

Thence N. 7° 33' W.

1500.0 to Cor. No. 2, the NW. cor., identical with location and with Cors. No. 3, 2 and 3 Joe, Calumet and Oskosh^h lodes of this survey, a pine post 4 ft. long 4 ins. sq. set 1 ft. in the ground in a mound of stones and scribed 2-1877 H. L., whence a pine post of same dimensions and set 1 ft. in the ground in a mound of stones scribed W.C.2-3-1877 brs. N. 7° 33' W. 50 ft., and a second post of same dimensions and scribing brs. S. 7° 33' E. 50 ft. No other bearing monuments available

Thence N. 55° 57' E.

300.0 to original location for N. end center, identical with S. end center Oskosh^h lode of this survey:

600.0 same bearing to Cor. No. 3, the NE. cor., identical with location and with Cors No. 2, 4 and 2, Oskosh^h, Isph^h and Milwaukee lodes of this survey, a pine post, etc.,

HOUGHTON (Con)

Survey No. 1877

Feet

scribed 3-1877 M.L.

Thence S. $7^{\circ} 33'$ E.

1500.0 to Cor. No. 4, the SE. cor., identical with location and with Cor. No. 1 Milwaukee lode of this survey, a pine post, etc., scribed 4-1877 H L.

Thence S. $55^{\circ} 57'$ W.

300.0 to original location for S. end center

600.0 same bearing to Cor. No. 1, the place of beginning.

Ledge.

The presumed course of the vein on this claim is from the N. end center of location S. $7^{\circ} 33'$ E. 1500 ft.

JOE.

Beginning at Cor. No. 1, the SW. cor., identical with location and with Cor. No. 1 Adaline lode of this survey, a pine post 4 ft long 4 ins. sq. set 1 ft. in the ground in a mound of stones and scribed 1-1877 J. L. whence a rock in place 2 ft. sq. level with the surface chiseled X 1-1877 B. R. brs S. $52^{\circ} 10'$ W. 21.9 ft. and the SW. cor. of Sec 10 Tp. 24 S. R. 25 E. G & S.R. B & M. brs. N. $1^{\circ} 45'$ E. 91.3 ft.

Thence N. $7^{\circ} 33'$ W.

92.05 to intersection N. line of NE. $\frac{1}{4}$ Sec. 16, Tp. 24. S. R. 25 E. G & S.R. B & M., at W. 14.96 ft. from the NE. cor. and E. 2625.04 ft. from the SW. cor.,

1500.0 same bearing to Cor. No. 2, the NW. cor., identical with location and with Cor. No. 4 Adaline lode of this survey a pine post 4 ft. long 4 ins. sq. set 1 ft. in the ground in a mound of stones and scribed 2-1877 J. L., whence a rock in place 1 x 2 ft. level with the surface chiseled X 2-4-1877 B. R. brs. N. $83^{\circ} 19'$ W. 93.5 ft.

Thence N. $67^{\circ} 07'$ E.

150.0 to original location for N. end center.

223.24 same bearing to intersection east line of SE. $\frac{1}{4}$ Sec. 9, Tp. 24 S. R. 25 E. G & S.R. B & M. at S. $0^{\circ} 13'$ W.

JOE (Con)
Survey No. 1877.

Feet

- 1134.05 from the NE. cor. and N. $0^{\circ} 13' E$. 1482.54 ft.
from the SE. cor.
- 300.0 same bearing to Cor No. 3, the NE. cor., identical with
location and with Cors. No. 2, 2, and 3 respectively
Galumet, Houghton and Oskosh lodes of this survey, a
pine post etc., scribed 3-1877 J. L
- Thence S. $7^{\circ} 33' E$.
- 1500.0 to Cor. No. 4, the SE. cor., identical with location and
with Cors. No. 1 and 1, Houghton and Estella lodes of
this survey, a pine post etc., scribed 4-1877 J. L.,
- Thence S. $67^{\circ} 07' W$.
- 60.71 to intersection N. line of NW. $\frac{1}{2}$ of Sec. 15 Tp. 24 S.
R. 25 E. G & S.R.B & M at N. $89^{\circ} 32' E$. 217.56 ft. from
the NW. cor., and S. $89^{\circ} 32' W$. 2375.74 ft. from the NE.
cor.
- 150.0 same bearing to original location for S. end center.
196.32 *intersect sec. line heretofore described in Estella survey*
- 300.0 same bearing to Cor. No. 1, the place of beginning.
- Ledge.
- The presumed course of the vein on this claim is
from the N. end center of location S. $7^{\circ} 33' E$. 1500
ft.
- ADALINE.
- Beginning at Cor. No. 1, the SE. cor., identical
with location and with Cor. No. 1 Joe lode of this
survey, a pine post 4 ft. long 4 ins. sq. set 1 ft.
in the ground in a mound of stones and scribed 1-1877
A. L., whence a rock in place 2 ft. sq. level with the
surface chiseled X 1-1877 B. R. brs. S. $52^{\circ} 10' W$.
21.9 ft., and the SW. cor., of Sec. 10 Tp. 24 S. R.
25 E. G & S.R B.& M. brs. N. $1^{\circ} 45' E$. 91.3 ft.
- Thence S. $67^{\circ} 07' W$.
- 300.0 to original location for S. end center
- 600.0 same bearing to Cor. No. 2, the SW. cor., identical

Feet.

with location and with Cor. No. 4, Estella lode of this survey, a pine post, etc., scribed 2-1877 A. L.

Thence N, 7° 33' W.

325.4 to intersection N. line NE. $\frac{1}{4}$ Sec. 16, Tp. 24 S. R. 25 E. G & S. R. B & M., at West 598.7 ft. from the NE. cor. and E. 2041.3 ft. from the SW. cor.

1500.00 same bearing to Cor. No. 3, the NW. cor., identical with location a pine post 4 ft. long 4 ins. sq. set 1 ft. in the ground in a mound of stones and scribed 3-1877 A. L., where a pine post of same dimensions set 1 ft. in the ground in a mound of stones scribed W. C. 3-1877 brs. N. 7° 33' W. 50 ft., and a second post of same dimensions and scribing brs. S. 7° 33' E 50 ft. No other bearing monuments available.

Thence N. 67° 07' E.

300.0 to original location for N. end center

600.0 same bearing to Cor. No. 4, the NE. cor., identical with location and with Cor. No. 2 Joe lode of this survey, a pine post etc., scribed 4-1877 A. L.,

Thence S. 7° 33' E.

1407.95 to intersection N. line of NE. $\frac{1}{4}$ Sec. 16 Tp. 24 S. R. 25 E. G & S. R. B & M. at West---14.96-----ft. from the N.E. cor., and ~~East~~-----2625.04 ft. from the NW. cor.

1500.0 same bearing to Cor. No. 1, the place of beginning.

Ledge.

The presumed course of the vein on this claim is from the N. end center of location S. 7° 33' E. 1500 ft.

CALUMET.

Beginning at Cor. No. 1 the NE. cor., identical with location and with Cor. No. 2 Hancock lode of this survey, a pine post 4 ft. long 4 ins. sq. set

CALUMET (Con)

Feet

Survey No. 1877.

1 ft. in the ground in a mound of stones and scribed 1-1877 C. L., whence a pine post of same dimensions set 1 ft. in the ground in a mound of stones scribed W. C. 1-2-1877 brs. S. $67^{\circ} 07' W.$ 50 ft., and a second pine post of same dimensions and scribing brs. N. $67^{\circ} 07' E.$ 50 ft. No other bearing monuments available, and the NE. cor. of SE. $\frac{1}{4}$ of Sec. 9 Tp. 24 S. R. 25 E. G. & S.R.B & M. brs. N. $23^{\circ} 01' E.$ 648.22 ft.

Thence S. $32^{\circ} 13' E.$

300.0 to original location for E. end center;

468.71 same bearing to intersection of E. line of the SE. $\frac{1}{4}$ of sec. 9, Tp 24 S. R. 25 E. G & S.R.B & M. at N. $0^{\circ} 13' E.$ 1623.73 ft., from the SE. cor., and S. $0^{\circ} 13' W.$ 992.86 ft. from the NE. cor.,

600.0 same bearing to Cor. No. 2, the SE. cor., identical with location and with Cors. No. 2-3-3 Houghton, Oskosh and Joe claims of this survey, a pine post, etc scribed 2-1877 C.L.

Thence S. $67^{\circ} 07' W.$

76.76 to intersection E. line SE. $\frac{1}{4}$ of Sec. 9 Tp. 24 S. R. 25 E. G & S.R.B & M. at N. $0^{\circ} 13' E.$ 1482.54 from the SE. cor., and S. $0^{\circ} 13' W.$ 1134.05 ft. from the NE. Cor.

300.0 same bearing to Cors. No. 2 and 4 respectively Joe and Adaline lodes of this survey;

900.0 same bearing to Cor. No. 3 Adaline lode of this group

1500.0 s same bearing to Cor. No. 3, the SW. cor., identical with location, a pine post 4 ft. long 4 ins. sq. set 1 ft. in the ground in a mound of stones and scribed 3-1877 C.L., whence a pine post of same dimensions and set 1 ft. in the ground scribed W. C. 3-1877 brs. N. $32^{\circ} 13' W.$ 50 ft., and a pine post of same dimensions and scribing brs. S. $32^{\circ} 13' E.$ 50 ft. No other bearing monuments available.

Feet

Thence N. 32° 13' W.

300.0 to original location for W. end center

600.0 same bearing to Cor. No. 4, the NW. cor., identical with location and Cor. No. 3 Hancock lode of this survey, a pine post 4 ft. long 4 ins. sq. set 1 ft in the ground in a mound of stones and scribed 4-1877 C. L., whence a rock in place 1 ft. high 2 ft. sq. chiseled X 3-4-1877 B.R. brs. S. 89°10' E. 91.3 ft.

Thence N. 67° 07' E.

1500.0 to Cor No. 1, the place of beginning.

Ledge.

The presumed course of the vein on this claim is from the W. end center of location N. 67° 07' E. 1500 ft.

HANCOCK.

Beginning at Cor. No. 1, the NE. cor., identical with location a pine post 4 ft. long 4 ins. sq. set 1 ft. in the ground in a mound of stones and scribed 1-1877 H. L., whence a rock in place 2 ft. sq. 1 ft. high chiseled X 1-1877 B. R. brs. S. 23° 43' E. 42.5 ft, and the N.E. Cor. S.E. $\frac{1}{4}$ Sec. 9 Tp. 24 S. R. 25 E. G. & S. R. B & M. brs. N. 61° 03' E. 533.4 ft.

Thence S. 32° 13' E.

200.0 to original location for E. end center;

400 s same bearing to Cor No 2. the SE. cor., identical with location and with Cor. No. 1 Calumet lode of this survey, a pine post 4 ft. long 4 ins. sq. set 1 ft. in the ground in a mound of stones and scribed 1-1877 H.L., whence a rock in place 2 ft. high 1 ff. sq. chiseled X 4-2-1877 B.R. brs. N. 32° 34' E. 52.4. ft.

Thence. S. 67° 07' W.

1500.0 to Cor. No. 3, the SW. cor., identical with location and with Cor. No. 4 Calumet lode of this survey, a pine post, etc., scribed 3-1877 H. L.

HANCOCK (Con)
Survey No. 1877.

Feet

Thence N. 32° 13' W.

200.0 to original location for W. end center;

400.0 same bearing to Cor. No. 4, the NW. cor., identical with location, a pine post 4 ft. long 4 ins. sq. set 1 ft. in the ground in a mound of stones and scribed 4-1877 H. L., whence a pine post of same dimensions and scribed W. C. 4-1877 brs. S. 32° 13' E. 50 ft. and a second pine post of same dimensions and scribing brs. N. 32° 13' W. 50 ft.

Thence N. 67° 07' E.

1500.0 to Cor. No. 1, the place of beginning.

Ledge.

The presumed course of the vein on this claim is from the W. end center of location N. 67° 07' E. 1500 ft.

OSHKOSH.

Beginning at Cor. No. 1, the NE. cor., identical with location and with corners . No 1 Humbolt, Isp-heming and Marks lodes of this survey, a pine post 4 ft. long 4 ins. sq. set 1 ft. in the ground in a mound of stones and scribed 1-1877 O.L., whence a pine post of same dimensions set 1 ft. in the ground in a mound of stones and scribed W. C. 1-1877 brs. S. 55° 57' W. 50 ft., and a second pine post of same dimensions and scribing brs. N. 55° 57' E. 50 ft. and the NE. cor. of SE. $\frac{1}{4}$ of Sec. 9 Tp. 24 S. R. 25 E. G. & S. R. B & M. brs. S. 25° 15' E. 553.7 ft.

No other bearing monuments available.

Thence S. 32° 13' E.

444.77 to intersection ^E line NE. $\frac{1}{4}$ Sec. 9 Tp. 24 S. R. 25 E. G & S. R. B & M., at N. 0° 08' E. 122.16 ft. from the SE. cor., and S. 0° 08' W. 2529.77 ft. from the NE. cor.

1500.0 same bearing to Cor. No. 2, the SE. cor., identical

OSKOSH (Con)
Survey No. 1877

Feet.

with location and with Cors. No. 2, 3 and 4 respectively Milwaukee, Houghton and Isphering lodes of this survey. a pine post etc., scribed 2-1877 O.L.

Thence S. $55^{\circ} 57' W.$

300.0 to original location for S. end center, identical with N. end center Houghton lode; of this survey;

600.0 same bearing to Cor. No. 3, the SW. cor., identical with location and with Cors. No. 2, 2 and 3 respectively Houghton, Calumet and Joe lodes of this survey, a pine post etc., scribed 3-1877 O.L.

Thence N. $32^{\circ} 13' W.$

131.29 ft. to intersection E. line of the SE. $\frac{1}{4}$ of Sec. 9 Tp. 24 S. R. 25 E. G & S.R. B & M., at N. $0^{\circ} 13' E.$ 1623.73 ft. from the SE. cor. and S. $0^{\circ} 13' W.$ 992.86 ft. from the NE. cor.

600.0 same bearing to Cors. No. 1 and 2 respectively Calumet and Hancock lodes of this survey

1000.0 same bearing to Cor. No. 1 Hancock lode of this survey

1500.0 same bearing to Cor. No. 4, the NW. cor., identical with location and with Cor. No. 2 Humboldt lode of this survey, a pine post 4 ft. long 4 ins. sq. set 1 ft. in the ground in a mound of stones and scribed 4-1877 O.L., whence a rock in place 1 X 2 X 3 ft. chiseled X 2-4-1877 B.R. hrs. N. $20^{\circ} 56' E.$ 44.5 ft.

Thence N. $55^{\circ} 57' E.$

300.0 to original location for N. end center identical with S. end center Humboldt lode of this survey.

600.0 to Cor. No. 1 the place of beginning.

Ledge.

The presumed course of the vein on this claim is from the N. end center of location S. $32^{\circ} 13' E.$ 1500 ft.

ISHPEMING
Survey No. 1877

Feet

Beginning at Cor. No. 1, the NW. cor., identical with location and with Cors. No. 1 Humboldt, Marks and Oskosh lodes of this survey, a pine post 4 ft. long 4 ins. sq. set 1 ft. in the ground in a mound of stones and scribed 1-1877 I.L., whence a pine post of same dimensions set 1 ft. in the ground in a mound of stones and scribed W. C. 1-1877 brs. S. 55° 57' W. 50 ft., and a second pine post of same dimensions and scribing brs. N. 55° 57' E. 50 ft. and the NE. cor. of SE. $\frac{1}{4}$ of Sec. 9 Tp. 24 S. R. 25 E. G & S.R.B & M. brs. S. 25° 15' E. 553.7 ft. No other bearing monuments available.

Thence N. 55° 57' E.

287.67 to intersection E. line of NE. $\frac{1}{4}$ Sec. 9, Tp. 24 S. R. 25 E. G & S.R.B & M. at N. 0° 08' E. 659.59 ft. from the SE. cor., and S. 0° 08' W. 1992.34 ft. from the NE. cor.

300.0 same bearing to original location for N. end center, identical with S. end center Marks lode of this survey

600.0 same bearing to Cor. No. 2, identical with location and with Cors No. 1, 3 and 4 respectively Jones, Lindauer and Marks claims of this survey, a pine post etc., scribed 2-1877 I. L.

Thence S. 32° 13' E.

1500.0 to Cor. No. 3, the SE. cor., identical with location and with Cors. No. 1, 3 and 4 respectively No. 6, Milwaukee and Jones claims of this survey, a pine post etc., scribed 3-1877 I. L.

Thence S. 55° 57' W.

300.0 to original location for S. end center identical with N. end center Milwaukee lode of this survey

600.0 same bearing to Cor. No. 4, the SW. cor., identical with location and with Cors. No. 2, 2 and 3 respectively Milwaukee, Oskosh and Houghton lodes of

Feet

this survey, a pine post, etc., scribed 4-1877 I.L.
 Thence N. $32^{\circ} 13' W.$

1055.23 to intersection of W. line of NW. $\frac{1}{4}$ Sec. 10 Tp. 24
 S. R. 25 E. G & S. R. B & M. at N. $0^{\circ} 08' E$ 122.16 ft.
 from the SW. cor., and S. $0^{\circ} 08' W$ 2529.77 ft. from
 the NW. cor.

1500.0 same bearing to Cor. No. 1, the place of beginning.
 Ledge.

The presumed course of vein on this claim is
 from the N. end center of location S. $32^{\circ} 13' E.$
 1500 ft.

JONES.

Beginning at Cor. No. 1, the NW. cor., identical
 with location and with Cors. No. 2, 3 and 4 Ishpe^{ing}
 Lindauer and Marks lodes of this survey, a pine
 post 4 ft. long 4 ins. sq. set 1 ft. in the ground
 in a mound of stones and scribed 1-1877 J. L., whence
 a pine post of same dimensions set 1 ft. in the ground
 in a mound of stones and scribed W. C. 1-1877 brs.
 S. $55^{\circ} 57' W.$ 50 ft., and a second pine post of same
 dimensions and scribing brs. N. $55^{\circ} 57' E.$ 50 ft.,
 and the NE. cor., of the SE. $\frac{1}{4}$ of Sec. 9 Tp. 24 S. R.
 25 E. G & S. R. B & M. brs. S. $17^{\circ} 19' W.$ 976.5 ft.

Thence N. $55^{\circ} 57' E.$

300.0 to original location for N. end center, identical
 with S. end center Lindauer lode of this survey, a

600.0 same bearing to Cor. No. 2, the NE. cor., identical
 with location and with Cors. No. 2, 4 and 1 of Lin-
 dauer, Chicago and Boston lodes of this survey, a
 pine post 4 ft. long 4 ins. sq. set 1 ft. in the ground
 in a mound of stones and scribed 2-1877 J.L., whence
 a rock in place 2 ft. sq. 1 ft. high chiseled X 2-
 4-1-1877B.R. brs. N. $32^{\circ} 23' E.$ 43.5 ft.

Thence S. $33^{\circ} 13' E.$

1500.0 to Cor. No. 3, the SE. cor., identical with location

Feet

Survey No. 1877

and with Cors. No. 4, 2 and 2, Boston, No. 7 and No. 6 lodes of this survey, a pine post, etc., scribed 3-1877 J. L.

Thence S. 55° 5 7' W.

300.0 to original location for S. end center, identical with N. end center No. 6 lode of this survey;

600.0 same bearing to Cor. No. 4, the SW. cor., identical with location and with Cors. No. 3, 3, and 1 respectively ^{hp}Ispheming Milwaukee and No. 6 lodes of this survey, a pine post, etc., scribed 4-1877 I. L.,

Thence N. 32° 13' W.

1500.0 to Cor. no. 1 the place of beginning.

Ledge.

The presumed course of the vein on this claim is from the N. end center of location S. 32° 13' E. 1500 ft.

Boston,

Beginning at Cor. No. 1, the NW. cor., identical with location and with Cors. No. 4, 2 and 2, Chicago, Lindauer and Jones lode of this survey, a pine post 4 ft. long 4 ins. sq. set 1 ft. in the ground in a mound of stones and scribed 1-1877 B.L., whence a pine post of same dimensions set 1 ft. in the ground in a mound of stones scribed W.C.1-2-4-1877 brs. N. 32° 13' W. 50 ft., and a second pine post of same dimensions and scribing brs. S. 32° 13' E. 50 ft. No other bearing monuments available, and the SW. cor. of the NW. 1/4 of Sec. 10 Tp. 24 S. R. 25 E. G & S.R.B & M. brs. S. 32° 53' W. 1396.4 ft.

Thence N. 55° 57' E.

300.0 to original location for. N. end center identical with S. end center Chicago lode of this survey-

600.0 same bearing to Cor. No. 2, the NE. cor., identical with location and with Cors. No. 3 and 4 Chicago and No. 1 lodes of this survey, a pine post 4 ft. long

BOSTON (Con)
Survey No. 1877

Feet

4 ins. sq. set 1 ft. in the ground in a mound of stones and scribed 2-1877 B.L., whence a rock in place 1x2x3 ft. chiseled X 2-3-4-1877 B.R. brs. S. 23° 43' E. 84.3 ft.

Thence S. 32° 13' W.

1500.0 to Cor. No. 3, the SE. cor., identical with location and with Cors. No. 3, 2 and 3 No. 1, No. 8 and No. 7 lodes of this survey, a pine post etc., scribed 3-1877 B.L.

Thence S. 55° 57' W.

300.0 to original location for S. end center, identical with N. end center No. 7 lode of this survey.

600.0 same bearing to Cor. No. 4 the SW. cor., identical with location and with Cors. No. 3, 2 and 2, Jones No. 6 and No. 7 claims of this survey, a pine post, etc., scribed 4-1877 B.L.,

Thence N. 32° 13' W.

1500.0 to Cor. No 1, the place of beginning.

Ledge.

The presumed course of the vein on this claim is from the N. end center of location S. 32° 13' W. 1500 ft.

No. 1

Beginning at Cor. No. 1, the NE. cor., identical with location and with No. 4 Cor. of No. 2 claim of this survey, a pine post 4 ft. long 4 ins. sq. set 1 ft. in the ground in a mound of stones and scribed 1-1877 1 L, whence a rock in place 3 X 2 X 1 ft. chiseled 1-4-1877-X B.R. brs. N. 32° 34' E. 45.2 ft. and the NE. cor. of the NW. $\frac{1}{4}$ of Sec. 10 Tp 24 S. R. 25 E. G & S.R B & M. brs. N. 38° 17' E. 1169.7 ft.

Thence S. 32° 13' E.

1500.0 to Cor. No. 2, the SE. cor., identical with location and with Cors. No. 3, 2 and 3 No. 2, No. 9 and No. 8 lodes of this survey, a pine post etc., scribed

No. 1
Survey No. 1877.

Feet

2-1877 1L.

Thence S. 70° 07' W.

300.0 to original location for S. end center, identical with N. end center No. 8 lode of this survey:

600.0 same bearing to Cor. No. 3, the SW. cor., identical with location and with Cors. No. 3, 3, and 2, Boston No. 7 and No. 8 lodes of this survey, a pine post, etc., scribed 3-1877 1 L.

Thence N. 32° 13' W.

1500.0 to Cor. No. 4, the NW. cor., identical with location and with Cors. No. 2 and 3 Boston and Chicago lodes, a pine post etc., scribed 4-1877 I.L.

Thence N. 70° 07' E.

300.0 to original location for N. end center

600.0 same bearing to Cor. No. 1, the place of beginning.

Ledge.

The presumed course of the vein on this claim is from the N. end center of locations S. 32° 13' E. 1500 ft.

No. 2

Beginning at Cor. No. 1, the NE. cor., identical with location and with Cors. No. 4 No. 3. lode of this survey, a pine post 4 ft. long 4 ins. sq. set 1 ft. in the ground in a mound of stones and scribed 1-1877 2 L., whence a rock in place 1 ft. high by 2 ft. sq. chiseled X 1-4-1877 B. R. brs. N. 32° 34' E. 43.2 ft. and the NE. cor. of the N W. 1/4 of Sec. 10 Tp. 24 S. R. 25 E. G & S.R. B & M. brs. N. 12° 39' E. 731.96 ft.

Thence S. 32° 13' E.

1500.0 to Cor. No. 2, the SE. cor., identical with location and with Cors. No. 3, No. 3, No. 10 and No. 9 claims of this survey, a pine post, etc., scribed 2-1877 2 L.,

Feet

Thence S. 70° 07' W.

300.0 to original location for S. end center, identical with original location for N. end center No. 9 lode of this survey.

600.0 same bearing to Cor. No. 3, the SW. cor., identical with location and with Cors. No. 2, 3 and 2 No. 1 No. 8 and No. 9 lodes of this survey, a pine post etc. scribed 3-1877 2 L.

Thence N. 32° 13' W.

1500.0 to Cor. No. 4, the NW. cor., identical with location and with Cor. No. 1 claim of this survey, a pine post etc., scribed 4 -1877 2 L.

Thence N. 70° 07' E.

300.0 to original location for N. end center

600.0 same bearing to Cor. No. 1, the place of beginning.
Ledge.

The presumed course of the vein on this claim is from the N. end center of location S. 32° 13' E. 1500 ft.

No. 3

Beginning at Cor. No. 1, the NE. cor., identical with location and with Cor. No. 1 No. 4 lode of this survey, a pine post 4 ft. long 4 ins. sq. set 1 ft. in the ground in a mound of stones and scribed 1-1877 3 L., whence a rock in place 2 X 2 X 4 ft. chiseled X-1-1-1877 B. R. brs. S. 23° 43' E. 23,9 ft. and the NW. cor. of the NE. $\frac{1}{4}$ of Sec. 10 Tp. 24 S. R. 25 E. G & S.R.B & M. brs. N. 38° 22' W. 650.65. ft.

Thence S. 32° 13' E.

1500.0 to Cor. No. 2, the SE. cor., identical with location and with Cors. No. 4, 3 4, No. 4, No. 11 and No. 10 claims of this survey, a pine post etc., scribed 2-1877 3 L.,

Thence S. 70° 07' W.

300.0 to original location for S. end center, identical

No. 3 (Con)
Survey No. 1877

Feet

600.0 with the N. end center of No. 10 lode of this survey same bearing to Cor. No. 3, the SW. cor., identical with location and with Cors. No. 2, 3 and 3, No. 2, No. 9 and No. 10 lodes of this survey, a pine post etc., scribed 3-1877 3 L.

Thence N. 32° 13' W'

1500.0 To Cor. No. 4, the NW. cor., identical with location and with Cor. No. 1 No. 2 claim of this survey, a pine post etc., scribed 4-1877 3 L.

Thence N. 70° 07' E.

300.0 to original location for N. end center

600.0 same bearing to Cor. No. 1, the place of beginning.

Ledge.

The presumed course of the vein on this claim is from the N. end center of location S. 32° 13' E. 1500 ft.

No. 4

Beginning at Cor. No. 1, the NW. cor., identical with location and with Cor. No. 1 No. 3 lode of this survey, a pine post 4 ft. long 4 ins. sq. set 1 ft. in the ground in a mound of stones and scribed 1-1877 4 L., whence a rock in place 2 X 2 X 4 ft. chiseled X-1-1-1877 B.R. brs. S. 23° 43' E. 23.9 ft. and the NW. cor. of NE. $\frac{1}{4}$ of Sed. 10 Tp. 24 S. R. 25 E. G. & S. R. B & M. brs. N. 38° 22' W. 650.65 ft.

Thence N. 70° 07' E.

300.0 to original location for N. end center

600.0 same bearing to Cor. No. 2, the NE. cor., identical with location a pine post 4 ft. long 4 ins. sq. set 1 ft. in the ground in a mound of stones and scribed 1-1877 4 L., whence a pine post of same dimensions set 1 ft. in the ground in a mound of stones scribed W. C. 1_1877 brs. N. 70° 07' E. and a second pine post of same dimensions and scribing brs. S. 70° 07' W 50. ft. No other bearing monuments available

Feet

Survey No. 1877

Thence S. 32°13' E.

900.0

to Cor. No. 4 No 5 claim of this survey

1500.0

same bearing to Cor. No. 3, the SE. cor., identical with location and with Cors. No. 3, 3 and 4 of No. 5, No. 12 and No. 11 claims of this survey, a pine post etc., scribed 3-1877 4 L.

Thence S. 70° 07' W.

300.0

to original location for S. end center, identical with N. end center No.11 lode of this survey

600.0

same bearing to Cor. No. 4, the SW. cor., identical with location and with Cors. No. 2, 4 and 3 of No. 3, No. 10 and No. 11 claims of this survey, a pinepost etc., scribed 4-1877 4 L.

Thence N. 32° 13' W.

1500.00

to Cor. No. 1, the place of beginning.

Ledge.

The presumed course of the vein on this claim is from the N. end center of location S. 32° 13' E. 1500 ft.

No. 5.

Beginning at Cor. No. 1, the NE. cor., identical with location a pine post 4 ft. long 4 ins. sq. set 1 ft. in the ground in a mound of stones and scribed 1-1877 5 L., whence a rock in place 2 x 3 ft. level with the surface chiseled X 1-1877 B. R. hrs. S. 32° 44' E. 63.5 ft., and the NE. cor. Sec. 10. Tp. 24 S. R. 25 E. G & S.R B.& M. hrs. N. 11° 49' E. 681 ft.

Thence S. 32° 13' E.

252.46

to intersection E. line N. E. $\frac{1}{2}$ Sec. 10, Tp. 24 S. R. 25 E. G & S.R.B & M., at N. 0° 19' E. 1717.9 ft. from the SE. cor., and S 0° 19' W. 880.2 ft. from the NE. cor.,

300.0

same bearing to original location for E. end center

600.0

same bearing to Cor. No. 2, the SE. cor., identical

with location and with Cor. No. 3, No. 13 lode of this survey, a pine post, etc., scribed 2-1877 5 L.

Thence S. 70° 07' W.

199.15 to intersection E. line N.E. $\frac{1}{4}$ Sec. 10 Tp. 24 S. R. 25 E. G & S.R.B & M., at S. 0° 19' W. 1241.94 ft from the NE. cor., and N. 0° 19' E. 1356.16 ft. from the SE. cor.

600.0 same bearing to Cors. No. 2 and 4 respectively No. 13 and No. 12 claims of this survey

1200.0 same bearing to Cor. No. 3, the SW. cor., identical with location and with Cors. No. 3, 3 and 4 respectively No. 12, No. 4 and No. 11 claims of this survey, a pine post etc., scribed 3-1877 5 L.

Thence N. 32° 13' W.

300.0 to original location for W. end center

600.0 same bearing to Cor. No. 4, the NW. cor., identical with location a pine post 4 ft. long 4 ins. sq. set 1 ft. in the ground in a mound of stones and scribed 4-1877 5 L., whence a rock in place level with the surface 2 x 3 ft. chiseled X 4-1877 B.R. brs. S. 59° 30' E. 73.2 ft.

Thence N. 70° 07' E.

1200.0 to Cor. No. 1 the place of beginning.

Ledge.

The presumed course of the vein on this claim is from the W. end center of location N. 70° 07' E. 1200 ft.

CHICAGO.

Beginning at Cor. No. 1, the NW. cor., identical with location and with Cor. No. 1 Lindauer claim of this survey, a pine post 4 ft. long 4 ins. sq. set 1 ft. in the ground in a mound of stones and scribed 1-1877 C. L., whence a rock in place level with the surface 2 X 4 ft. chiseled X 1-1877 B. R. brs. S.

CHICAGO, (Con)
Survey No. 1877.

Feet

- 32° 21' W. 81.5 ft., and the NW. cor. Sec. 10 Tp. 24 S. R. 25 E. G & S.R.B & M. brs. N. 12° 55' E. 218 ft.
Thence N. 55° 57' E.
- 58.28 to intersection of E. line of NE. $\frac{1}{4}$ of Sec. 9 Tp. 24 S. R. 24 E. G & S.R.B. & M. at S 0° 08' W. 179.85 ft. from the N.E. cor., and N. 0° 08' E. from the S.E. cor. 2472.08 ft.
- 300.0 s same bearing to original location for N. end center
- 375.81 same bearing to intersection N. line NW. $\frac{1}{4}$ Sec. 10 Tp. 24 S. R. 25 E. G & S.R.B & M. at S. 89° 33' E. from NW. cor 262.65 ft., and N. 89° 33' W. 2275.65 ft. from the NE. cor.
- 600.0 same bearing to Cor. No. 2, the NE. cor. identical with location a pine post 4 ft. long 4 ins. sq. set 1 ft. in the ground in a mound of stones and scribed 3-1877 C. L. whence a rock in place 1 X 1 X 2 ft. chiseled X 2-1877 B. R. brs. S. 10° 50' W. 31.5 ft.
Thence S. 32° 13' E.
- 150.84 to intersection N. line of NW. $\frac{1}{4}$ of Sec. 10 Tp. 24 S. R. 25 E. G & S.R. B & M. at S. 89° 33' E. 528.83 ft. from the NW. cor., and N. 89° 33' W. from the NE. cor. 2009.47 ft.
- 1500.0 same bearing to Cor. No. 3, the SE. cor., identical with location and with Cors. No. 2 and 4 respectively Boston and No. 1 lodes of this survey, a pine post etc., scribed 3-1877 C. L.
Thence S. 55° 57' W.
- 300.0 to original location for S. end center, identical with N. end center Boston lode of this survey
- 600.0 same bearing to Cor. No. 4, the SW. cor., identical with location and with Cors. No. 1, 2 and 2 respectively of Boston, Jones and Lindauer lodes of this survey, a pine post etc., scribed 4-1877 C. L.
Thence N. 32° 13' W.
- 1409.92 to intersection W. line of NW. $\frac{1}{4}$ Sec. 10 Tp. 24 S. R. 25 E. G & S.R.B & M., at S. 0° 08' W. 288.7 ft. from the NW. cor and N. 0° 08' E' 2363.23 ft. from SE. cor.

Feet

1500.0 same bearing to Cor. No. 1, the place of beginning.
 Ledge.

The presumed course of vein is from the N. end
 center of location S. 32° 13' E. 1500 ft.

LINDAUER.

Beginning at Cor. No. 1, the NE. cor., identical
 with location and with Cor. No. 1 Chicago lode of this
 survey, a pine post 4 ft. long 4 ins. sq. set 1 ft.
 in the ground in a mound of stones and scribed 1-
 1877 L.L., whence a rock in place level with the
 surface 2 x 4 ft. chiseled X 1-1877 B. R. brs.
 S. 32° 21' W. 81.5 ft., and the NW. cor. Sec. 10 Tp.
 24 S. R. 25 E. G & S.R. B & M. brs. N. 12° 55' E.
 218 ft.

Thence S. 32° 13' E.

90.08 to intersection E. line NE. cor., Sec. 9 Tp. 24 S. R.
 25 E. G & S. R. G at S. 0° 08' W. 288.7 ft. from
 the NE. cor., and N. 0° 08' E. 2363.23 ft. from the SE.
 cor.

1500.0 same bearing to Cor. No. 2, the SE. cor., identical
 with location and with Cors. No. 1, 2, and 4 respec-
 tively Boston, Jones and Chicago claims of this sur-
 vey, a pine post etc., scribed 2-1877 L. L.

Thence S. 55° 57' W.

300.0 to original location for S. end center, identical
 with N. end center Jones lode of this survey,

600.0 same bearing to Cor. No. 3, the SW. cor., identical
 with location and with Cors. No. 1, 2 and 4 respectively
 Jones, ^{hp}Ispheming and Marks lodes of this survey, a
 pine post etc., scribed 3-1877 L.L.

Thence N. 32° 13' W.

482.58 to intersection W. line of NW. $\frac{1}{4}$ of Sec 10, Tp. 24 S.
 R. 25 E. G & S.R. B & M., at S. 0° 08' W. 1409.23 ft.
 from the NW cor., and N. 0° 08' E. 1242.71 ft. from the
 SW. cor.

1500.0 same bearing to Cor. No. 4, the NW. cor., identical with

Feet

location and with Cor. No. 3, Marks lode of this survey, a pine post 4 ft. long 4 ins. sq. set 1 ft. in the ground in a mound of stones and scribed 4-1877 L.L. whence a rock in place level with the surface 2X3 ft. chiseled X 3-4-1877 B.R. brs. N. 84°52'E. 69.5 ft.

Thence N. 55° 57' E.

300.0 to original location for N. end center.

600.0 same bearing to Cor. No 1, the place of beginning.

Ledge.

The presumed course of the vein on this claim is from the N. end center of location S. 32° 13' E. 1500 ft.

MARKS.

Beginning at Cor. No. 1, the SW. cor., identical with location and with Cors. No. 1 Humboldt, Is^{ph}heming and Oskosh lodes of this survey, a pine post 4 ft. long 4 ins. sq. set 1 ft. in the ground in a mound of stones and scribed 1-1877 M.L., whence a rock in place level with the surface 2 x 4 ft. chiseled X 1-1877 B.R. brs. S. 32° 21' W. 81.5 ft., and the SW. cor. of the NW. $\frac{1}{4}$ of Sec. 10 Tp. 24 S. R 25 E. G & S.R.B & M., brs. S. 25° 15' E. 553.7 ft.

Thence N. 32° 13' W.

1500.0 to Cor. No. 2, the NW. cor., identical with location and with Cor. No 4 Humboldt lode of this survey a pine post 4 ft. long 4 ins. sq. set 1 ft. in the ground in a mound of stones and scribed 2-1877 M.L., whence a rock in place 3 ft. sq. level with the surface, chiseled X 2-4-1877 B.R. brs S. 24° 30' W. 21.9 ft.

Thence N. 55° 57' E.

300.0 to original location for N. end center

600.0 same bearing to Cor. No. 3, the NE. cor., identical with location and with Cor. No 4 Lindauer lode of this survey, a pine post etc., scribed 3-1877 M.L.

Thence S. 32° 13' E.

1017.42 to intersection E. line of NE. $\frac{1}{4}$ Sec. 9 Tp. 24 S.R.

MARKS.

Survey No. 1887.

Feet

25 E. G & S.R.B & M. at S. $0^{\circ} 08' W.$ 1409.23 ft., an
 from the NE. cor., and N. $0^{\circ} 08' E.$ 1242.71 ft. from
 the SE. cor.,
 1570
 1500.0 same bearing to Cor. No. 4, the SE. cor., identical
 with location and with Cors. No. 1, 2 and 3 respectively
 Jones, Is^{hp}heming and Lindauer lodes of this survey, a
 pine post etc., scribed 4-1877 M. L.

Thence S. $55^{\circ} 57' W.$

300.0 to original location for S. end center, identical
 with location for N. end center Is^{hp}heming lode of this
 survey

312.33 same bearing to intersection E. line NE. $\frac{1}{4}$ of Sec. 9
 Tp. 24 S. R. 25 E. G & S.R.B & M. at S. $0^{\circ} 08' W.$ 1992.34
 ft. from the NE. cor., and N. $0^{\circ} 08' E.$ 659.59 ft. from
 the SE. cor.

600.0 same bearing to Cor. No. 1, the place of beginning.

Ledge.

The presumed course of the vein on this claim
 is from the N. end center of location S. $32^{\circ} 13' E.$
 1500 ft.

HUMBOLDT.

Beginning at Cor. No. 1, the SE. cor., identical
 with location and with Cors. No. 1, Marks, Is^{hp}heming
 and Osk^hosh lodes of this survey, a pine post 4 ft.
 long 4 ins. sq. set 1 ft. in the ground in a mound of
 stones and scribed 1-1877 H.L., whence a rock in place
 1 ft. high 2 ft. sq. chiseled X 1-1877 B.R. brs. N.
 $23^{\circ} 25' E.$ 42.5 ft., and the NE. cor. of the SE. $\frac{1}{4}$ of
 Sec. 9 Tp. 24 S. R. 25 E. G & S.R.B & M. brs.
 S. $25^{\circ} 15' E.$ 553.7 ft.

Thence S. $55^{\circ} 57' W.$

300.0 to original location for S. end center, identical
 with N. end center Osk^hosh lode of this survey:

600.0 same bearing to Cor. No. 2, the SW. cor., identical
 with location and with Cor. No. 4 Osk^hosh lode of this
 survey, a pine post etc, scribed 2-1877 H.L.

Feet

1500.0 Thence N. 32° 13' W.
to Cor. No. 3, the NW. cor., identical with location,
a pine post 4 ft. long 4 ins. sq. set 1 ft. in the
ground in a mound of stones and scribed 3-1877 H. L.,
whence a pine post of same dimensions set 1 ft. in the
ground in a mound of stones scribed W. C. 3-1877
brs. N. 32° 13' W. 50 ft., and a second pine post of
same dimensions and scribing brs. S. 32° 13' E. 50 ft.
No other bearing monuments available.

300.0 Thence N. 55° 57' E.
to original location for N. end center
600.0 same bearing to Cor. No. 4 the NE. cor., identical with
location and with Cor. No. 2 Marks lode of this survey
a pine post etc., scribed 4-1877 H. L.,

1500.0 Thence S. 32° 13' E.
to Cor. No. 1. the place of beginning.

Ledge.

The presumed course of the vein on this claim is
from the N. end center of location S. 32° 13' E. 1500
ft.

LOCATION.

These claims are located in the NE. and SE. $\frac{1}{2}$
of Section 9, in Sec. 10, in the NW. $\frac{1}{2}$ of Sec. 15 and in
the NE. and SE. $\frac{1}{2}$ of Sec. 16, all in Tp. 24. S. R. 25
E. G. & S. R. B & M., in the Warren Mining District
Cochise County, Territory of Arizona.

IMPROVEMENTS.

I hereby certify that the labor and improvements upon
or for the benefit of each claim of this group, placed
thereon by the claimants or their grantors, is not less
than \$500 for each location thereof, and that said im-
provements consist of:

BOSTON

No.1 Discovery shaft 4 X 6 X 10 ft. brs. from N. end center of location S. 32°13'E. 30 ft., value \$100.00

No.2 Shaft 4 X 9 X 600 ft., brs. from Cor. No. 3 N. 42° 23 ' W. 418.48 ft., value \$18,000.00
 Hoist 6 X 8 ft. and 50 H.P. Boiler at shaft No.2., value 1,500.00
 Sullivan 1500 ft. Diamond drill at shaft No.2 now in operation, value 4,000.00
 Total \$23,500

which has been allotted as follows:

To the Boston claim 540.00
 and to each of the 41 other claims of this survey \$560 each.

Total improvements Boston lode \$640.00

Note. The trend of the hills in which this ground is located is from N. to S., shaft No. 2 being on the W. side of same, and at about the lowest point of the group, and is the only practicable place for sinking to develop all the claims of this property. By going any further to the E. the cretaceous formation is encountered which has already been demonstrated in this district is absolutely of no value for copper. The shaft being set at the base of the cretaceous will enter the carboniferous which is a copper bearing lime, as has been fully demonstrated in this district. For accessibility it being put within about one mile of the railroad to the north, which is reached along the base of these hills by a good wagon road. This method of developing on a centrally located shaft is universally followed in this district and has been proven to be the only practical method of extraction; by driving drifts from the same and cross-cutting, this district being strictly one of deposit and not of veins. This method

Note (Con)

\$640.

of development is followed by the following companies:
 Copper Queen Consolidated Mining Company working about
 200 claims from two main shafts: South Bisbee Copper
 Mining and Townsite Company working by this method about
 60 claims, the names of which are Surveys. 1392, 1393,
 and 1394, comprising 32 claims all worked from one shaft.
 Patents have been granted on this group. The Bisbee West
 Copper Mining Company working 24 claims from one shaft
 Claims patented, survey No. 1606. Lowell and Arizona
 Copper Company working 15 claims and obtaining pa-
 tent on same, from one shaft Survey No. 1410. Numer-
 ous others could be cited.

HUMBOLDT

Discovery

No.1 Shaft 4x6x10 ft. brs. from S. end center of location
 brs. N. 32° 13' W. 300 ft., value \$100.00
 No. 2. Shaft 4x6x15 ft. brs. from Cor. No. 3. S. 49° 13' E.
 698.3 ft. value 150.00
 Undivided interest in Shaft No. 2. Boston
 lode of this survey 560.00

Total improvements Humboldt lode \$810.00

MARKS.

No. 1 Discovery shaft 4 x 6 x 10 ft. brs. from S. end center
 of location N. 32° 13' W. 300 ft., Value \$100.00
 Undivided interest in Shaft No. 2 Boston
 lode of this survey 560.00

Total improvements Marks lode \$660.00

LINDAUER.

No.1 Discovery shaft 4x6x10 ft. brs. from S. end center of
 location N. 32° 13' W. 300 ft., Value \$100.00
 Undivided interest in Shaft No. 2 Boston
 lode of this survey 560.00

Total improvements ^{Lindauer} lode \$660.

CHICAGO.

No.1 Discovery shaft 4x6x10 ft. brs. from the S. end center
 of location N. 32° 13' W. 10 ft., Value \$100.00
 Undivided interest in Shaft No.2 Boston
 lode of this survey 560.00

Total improvements on Chicago 3430 \$330

Survey No. 1877

Improvements.

	No. 5	\$3430.00
No. 1	Discovery shaft 4x6x10 ft., brs. from W. end center of location N. 70° 07' E. 600 ft., Value \$100.00	
	Undivided interest in Shaft No. 2 Boston lode of this survey	<u>560.00</u>
	Total Improvements on No. 5 lode	660.00
	No. 4	
No. 1	Discovery shaft 4x6x10 ft., brs. from N End center of location S. 32° 13' E. 700 ft., Value \$100.00	
	Undivided interest in Shaft No. 2 Boston lode of this survey	<u>560.00</u> 660.00
	Total Improvements on No. 4 lode ..	
	No. 3	
No. 1	Discovery shaft 4x6x10 ft., brs. from S. end center of location N. 32° 13' W. 300 ft., Value \$100.00	
	Undivided interest in Shaft No. 2 Boston lode of this survey	<u>560.00</u>
	Total improvements on No 3 lode	\$660.00
	No. 2	
No. 1	Discovery shaft 4x6x10 ft. brs. from S. end center of location N. 32° 13' W. 200 ft., Value \$100.00	
	Undivided interest in Shaft No. 2 Boston lode of this survey	<u>560.00</u>
	Total improvements on No. 2 lode	660.00
	No. 1	
No. 1	Discovery shaft 4x6x10 ft. brs. from N. end center of location S. 32° 13' E. 250 ft., Value \$100.00	
	Undivided interest in Shaft No. 2 3 Boston lode of this survey	<u>560.00</u>
	Total improvements on No. 1 lode	660.00
	JONES.	
No. 1	Discovery Shaft 4x6x10 ft. brs. from N. end center of location S. 32° 13' E. 550 ft., Value \$100.00	
	Undivided interest in shaft No. 2 Boston lode of this survey	<u>\$560.00</u>
	Total improvements on Jones lode	660.00
		<u>\$7390.00</u>

Survey No. 1877.

Improvements.

	ISHPEMING.	\$7390.00
No.1	Discovery shaft 4x6x10 ft. brs. from N. end center of location S. 32° 13' E. 450 ft., Value	\$100.00
	Undivided interest in Shaft No. 2 Boston lode of this survey	<u>560.00</u>
	Total improvements on Ishpeming lode	660.00
	Oshkosh.	
No.1	Discovery shaft 4x6x10 ft. brs. from S. end center of location N. 32° 13' W. 200 ft., Value	\$100.00
	Undivided interest in Shaft No. 2 Boston lode of this survey	<u>560.00</u>
	Total improvements on Oshkosh lode	660.00
	HANCOCK.	
No.1	Discovery shaft 4x6x10 ft. brs. E. end center of location S. 67° 07' W. 250 ft., Value	\$100.00
	Undivided interest in Shaft No. 2 Boston lode of this survey	<u>560.00</u>
	Total improvements on Hancock lode	660.00
	CALUMET	
No.1	Discovery shaft 4x6x10 ft. brs. from W. end center of location N. 67° 07' E. 500 ft., Value	\$100.00
	Undivided interest in Shaft No. 2 Boston lode of this survey	<u>560.00</u>
	Total improvements on Calmet lode	660.00
	ADALINE	
No.1	Discovery shaft 4x6x10 brs. from N. end center of location S. 7° 33' E. 600 ft., Value	\$100.00
	Undivided interest in Shaft No. 2 Boston lode of this survey	<u>560.00</u>
	Total improvements on Adaline <i>lode</i>	\$660.0
	JOE.	
No.1	Discovery shaft 4x6x10 ft. brs. from N. end center of location S. 7° 33' E. 750 ft., Value	\$100.00
	Undivided interest in Shaft No. 2 Boston lode of this survey	<u>560.00</u>
	Total improvements on Joe lode	660.00
		<u>\$11350.0</u>

Improvements

	Houghton.	\$11350
No.1	Discovery shaft 4x6x10 ft. brs. from N. end center of location S. 7° 33' E. 650 ft. Value	\$100.00
	Undivided interest in Shaft No. 2 Boston lode of this survey	<u>560.00</u>
	Improvements on Houghton lode	660.00
	Milwaukee.	
No.1	Discovery Shaft 4x6x10 ft. brs. from S end center of location N. 7° 33' W. 500 ft., Value	\$100.00
	Undivided interest in Shaft No. 2 Boston lode of this survey	<u>560.00</u>
	Improvements on Milwaukee lode	660.00
	No.6	
No.1	Discovery shaft 4x6x10 fr. brs. from N end center of location S. 7° 33' E. 100 ft., Value	\$100.00
	Undivided interest in Shaft No. 2 Boston lode of this survey	<u>560.00</u>
	Improvements on No. 6 lode	660.00
	No.7	
No.1	Discovery Shaft 4x6x10 ft. brs. from N end center of location S 7° 33' E. 100 ft	\$100.00
	Undivided interest in Shaft No. 2 Boston lode of this survey	<u>560.00</u>
	Improvements on No.7 lode	660.00
	No.8	
No.1	Discovery shaft 4x6x10 ft. brs. from N. end center of location S. 7° 33' E. 650 ft., Value	\$100.00
	Undivided interest in Shaft No. 2 Boston lode of this survey	<u>560.00</u>
	Improvements on No. 8 lode	660.00
	No.9	
No.1	Discovery shaft 4x6x10 ft. brs. from S. end center of location N. 7° 33' W. 150 ft. Value	\$100.00
	Undivided interest in Shaft No. 2 Boston lode of this survey	<u>560.00</u>
	Improvements on No. 9	660.00
	55	\$15310

Improvements,

	No.10	15,310
No.1	Discovery Shaft 4x6x10 ft. brs. from S. end center of location N. 7° 33' W. 700 ft., Value	\$100.00
	Undivided interest in Shaft No. 2 Boston lode of this survey	<u>560.00</u>
	Total improvements on No. 10 lode	660.00
	No.11	
No. 1	Discovery shaft 4x6x10 ft. brs. from N end center of location South 7° 33' E. 600 ft., Value	\$100.00
	Undivided interest in Shaft No. 2 Boston lode of this survey	<u>560.00</u>
	Total improvements on No. 11 lode	660.00
	No. 12	
No.1	Discovery Shaft 4x6x10 ft. brs. from S. end center of location N. 7° 33' E. 250 ft., Value	\$100.00
	Undivided interest in Shaft No. 2 Boston lode of this survey	<u>560.00</u>
	Total improvements on No. 12 lode	660.00
	No. 13	
No. 1	Discovery Shaft 4x6x10 ft. brs. from N. end center of location S. 7° 33' E. 300 ft., Value	\$100.00
	Undivided interest in Shaft No. 2 Boston lode of this survey	<u>560.00</u>
	Total improvements on No. 13 lode	660.00
	No. 14.	
No.1	Discovery shaft 4x6x10 ft. brs. from S. end center of location N. 7° 33' W. 200 ft. Value	\$100.00
	Undivided interest in Shaft No. 2 Boston lode of this survey	<u>560.00</u>
	Total improvements on No. 14 lode	660.0
	No. 15	
No.1	Discovery shaft 4x6x10 ft. brs. from S. end center of location N. 7° 33' W. 500 ft., Value	\$100.00
	Undivided interest in Shaft No. 2 Boston lode of this survey	<u>560.00</u>
	Total improvements on No. 15 lode	<u>660.0</u>
	56	\$19,270

Improvements

	No. 16	18,270
No.1,	Discovery shaft 4x6x10 ft. brs. from N. end center of location S. 7° 33'E. 300 ft., Value	\$100.00
	Undivided interest in shaft No. 2 Boston lode of this survey	<u>560.00</u>
	Total improvements on No. 16 lode	660.00
	No.17	
No.1	Discovery shaft 4x6x10 ft. brs. from S. end center of location N. 7° 33' W. 400 ft., Value	\$100.00
	Undivided interest in Shaft No. 2 Boston lode of this survey	<u>560.00</u>
	Total improvements on No. 17 lode	660.00
	No.18	
No.1	Discovery shaft 4x6x10 ft. brs. from S. end center of location N. 7° 33' W. 450 ft., Value	\$100.00
	Undivided interest in Shaft No. 2 Boston lode of this survey	<u>560.00</u>
	Total improvements on No. 18 lode	660.00
	No. 19	
No. 1	Discovery shaft 4 x 6 x 10' brs. from S. end center of location N. 7° 33' W. 650 ft., Value	\$100.00
	Undivided interest in Shaft No. 2 Boston lode of this survey	<u>560.00</u>
	Total improvements on 19 lode	660.00
	Estella.	
No.1	Discovery shaft 4x6x10 ft. brs. from E end center of location S. 67° 07' W. 100 ft., Value	\$100.00
	Undivided interest in Shaft No. 2 Boston lode of this survey	<u>560.00</u>
	Total improvements on Estella lode	660.00
	Sylvester.	
No.	Discovery Shaft 4x6x10 ft. brs. from N. end center S. 7° 33' E. 750 ft., Value	\$100.00
	Undivided interest in Shaft No. 2 Boston lode of this survey	<u>560.00</u>
	Total improvements on Sylvester lode	660.00

Survey No. 1877

Improvements.

	FRANKLIN	23,230.
No.1	Discovery shaft 4x6x10 ft. brs. from N. end center of location S. 7° 33' E. 500 ft., Value	\$100.00
	Undivided interest in Shaft No. 2 Boston lode of this survey	<u>560.00</u>
	Total improvements on Franklin lode	660.00
	RAYMOND	
No.1	Discovery shaft 4x6x10 ft. brs. from S. end center of location N. 7° 33' W. 600ft., Value	\$100.00
	Undivided interest in Shaft No. 2 Boston lode of this survey	<u>560.00</u>
	Total improvements on Raymond lode	660.00
	WIRTZ.	
No.1	Discovery Shaft 4x6x10 ft. brs. from E. end center of location S. 67° 07' W. 150 ft., Value	\$100.00
	Undivided interest in Shaft No. 2 Boston lode of this survey	<u>560.00</u>
	Total improvements on Wirtz lode	660.00
	Soo. <i>From</i>	
No.1	Discovery Shaft 4x6x10 ft., brs. ^{From} E end center of location S. 67° 07' W. 150 ft., Value	\$100.00
	Undivided interest in Shaft No. 2 Boston lode of this survey	<u>560.00</u>
	Total improvements on Soo lode	660.00
	Escanaba.	
No.1	Discovery Shaft 4x6x10 ft., brs. ^{From} E. end center of location S. 67° 07' W. 25 ft. Value	\$100.00
	Undivided interest in Shaft No. 2 Boston lode of this survey	<u>560.00</u>
	Total improvements on Escanaba lode	660.00
	Kankanna.	
No.1	Discovery Shaft 4x6x10 ft. brs. from E. end center of location S 67° 07' W. 25 ft., Value	\$100.00
	Undivided interest in Shaft No. 2 Boston lode of this survey	<u>560.00</u>
	Total improvements on Kankanna lode	<u>660.00</u>

\$27,190

Wisconsin.

No.1 Discovery shaft 4x6x10 ft. hrs. from E. end center of
 location S. 67° 07' W. 150 ft., Value \$100.00
 Undivided interest in Shaft No. 2 Boston lode
 of this survey 560.00

Total improvements on Wisconsin lode 660.00

Total improvements on group \$27,850.00

AREAS.

Total and net area Wisconsin lode	19.925 Acres
Total and net area Kankanna lode	19.925 "
Total and net area Escanaba lode	19.925 "
Total and net area Soc lode	19.925 "
Total and net area Wirtz lode	19.925
Total and net area Raymond lode	19.926 "
Total and net area Sylvester lode	19.926
Total and net area Franklin lode	19.926
Total and net area Estella lode	11.955
Total and net area No. 14 lode	12.110
Total and net area No. 15 lode	16.147
Total and net area No. 16 lode	20.184
Total and net area No. 17 lode	20.184
Total and net area No. 18 lode	20.184
Total and net area No. 19 lode	20.184
Total and net area No. 13 lode	20.184
Total and net area No. 12 lode	20.184
Total and net area No. 11. lode	20.184
Total and net area No. 10 lode	20.184
Total and net area No. 9 lode	20.184
Total and net area No. 8 lode	20.184
Total and net area No. 7 lode	18.490
Total and net area No. 6 lode	18.490
Total and net area Milwaukee lode	18.490
Total and net area Houghton lode	18.490
Total and net area Joe Lode	9.963
Total and net area Adaline lode	19.926
Total and net area Calumet lode,	20.386
Total and net area Hancock lode	13.591
Total and net area Oshkosh lode	20.650
Total and net area Ishpeming lode	20.650
Total and net area Jones lode	20.650
Total and net area Boston lode	20.650
Total and net area No. 1 lode	20.184
Total and net area No. 2 lode	20.184

Areas (Con)	Over	662.249 Acres
Total and net area No. 3 lode		20.20.184
Total and net area No. 4 lode		20.184
Total and net area No. 5 claim <i>lode</i>		16.147
Total and net area Chicago lode		20.650
Total and net area Lindauer lode		20.650
Total and net area Marks lode		20.650
Total and net area Humboldt lode		<u>20.650</u>
Net area of group		801.364 Acres.

ADJOINING CLAIMS.

Surrounded by unclaimed ground so far as known.

INSTRUMENT.

The survey was made with a Leitz mountain and mining transit. The courses were deflected from the true meridian as determined by direct solar observation, checked by an observation on Polaris. All distances were measured with a 300-foot steel tape.

Magnetic variation 12° E.



U.S. Deputy Mineral Surveyor.

Bisbee, Arizona, June 1st , 1904.

POOR QUALITY

The following pages are scanned at the best possible quality setting. The original pages are of poor quality and this is the best possible reproduction.

DIRECTIONS.—1. Carry out the area in acres to three decimals, and all other calculations to two decimals only.

2. In balancing Lat. and Dep. do not obliterate or change the original figures:

Put the corrected figure or figures above in red ink. Do not change the footing of the original figures, but put below them the corrected footing in red ink.
The corrections for balancing fallings should be proportional to the lengths of the lines.

3. In calculations of fallings take result to nearest hundredth. In calculations of N. and S. areas drop all after second decimal. Deputies are cautioned not to use tables that do not give results exact to the decimal specified.

TABLING AND CALCULATIONS OF shaft No. 2 from cor. No. 3 Boston Cade, SURVEY No. 1879

6-95

No.	COURSE.	DISTANCE.	LATITUDES.		DEPARTURES.		DOUBLE M. D.	N. AREAS.	S. AREAS.
			NORTH.	SOUTH.	EAST.	WEST.			
	N 32° 15' W	1500.00	1269.06 ✓			799.68 ✓			
	S 55° 57' W	2400.		1981.52 ✓		1552.80 ✓			
	N 79° 29' E	2464.2		428.55 ✓		2428.45 ✓			
	R 4		297.61			2149.98 ✓			
			288.22			281.97 ✓			
			299.09	2819.20 (91226		2428.45 ✓			
			278.18	281.97 ✓		2428.45 ✓			
			278.90			2428.45 ✓			
			309.09			2428.45 ✓			
			298.10			2428.45 ✓			
			278.18			2428.45 ✓			
			278.90			2428.45 ✓			
			309.09			2428.45 ✓			
			298.10			2428.45 ✓			
			278.18			2428.45 ✓			
			278.90			2428.45 ✓			
			309.09			2428.45 ✓			
			298.10			2428.45 ✓			
			278.18			2428.45 ✓			
			278.90			2428.45 ✓			
			309.09			2428.45 ✓			
			298.10			2428.45 ✓			
			278.18			2428.45 ✓			
			278.90			2428.45 ✓			
			309.09			2428.45 ✓			
			298.10			2428.45 ✓			
			278.18			2428.45 ✓			
			278.90			2428.45 ✓			
			309.09			2428.45 ✓			
			298.10			2428.45 ✓			
			278.18			2428.45 ✓			
			278.90			2428.45 ✓			
			309.09			2428.45 ✓			
			298.10			2428.45 ✓			
			278.18			2428.45 ✓			
			278.90			2428.45 ✓			
			309.09			2428.45 ✓			
			298.10			2428.45 ✓			
			278.18			2428.45 ✓			
			278.90			2428.45 ✓			
			309.09			2428.45 ✓			
			298.10			2428.45 ✓			
			278.18			2428.45 ✓			
			278.90			2428.45 ✓			
			309.09			2428.45 ✓			
			298.10			2428.45 ✓			
			278.18			2428.45 ✓			
			278.90			2428.45 ✓			
			309.09			2428.45 ✓			
			298.10			2428.45 ✓			
			278.18			2428.45 ✓			
			278.90			2428.45 ✓			
			309.09			2428.45 ✓			
			298.10			2428.45 ✓			
			278.18			2428.45 ✓			
			278.90			2428.45 ✓			
			309.09			2428.45 ✓			
			298.10			2428.45 ✓			
			278.18			2428.45 ✓			
			278.90			2428.45 ✓			
			309.09			2428.45 ✓			
			298.10			2428.45 ✓			
			278.18			2428.45 ✓			
			278.90			2428.45 ✓			
			309.09			2428.45 ✓			
			298.10			2428.45 ✓			
			278.18			2428.45 ✓			
			278.90			2428.45 ✓			
			309.09			2428.45 ✓			
			298.10			2428.45 ✓			
			278.18			2428.45 ✓			
			278.90			2428.45 ✓			
			309.09			2428.45 ✓			
			298.10			2428.45 ✓			
			278.18			2428.45 ✓			
			278.90			2428.45 ✓			
			309.09			2428.45 ✓			
			298.10			2428.45 ✓			
			278.18			2428.45 ✓			
			278.90			2428.45 ✓			
			309.09			2428.45 ✓			
			298.10			2428.45 ✓			
			278.18			2428.45 ✓			
			278.90			2428.45 ✓			
			309.09			2428.45 ✓			
			298.10			2428.45 ✓			
			278.18			2428.45 ✓			
			278.90			2428.45 ✓			
			309.09			2428.45 ✓			
			298.10			2428.45 ✓			
			278.18			2428.45 ✓			
			278.90			2428.45 ✓			
			309.09			2428.45 ✓			
			298.10			2428.45 ✓			
			278.18			2428.45 ✓			
			278.90			2428.45 ✓			
			309.09			2428.45 ✓			
			298.10			2428.45 ✓			
			278.18			2428.45 ✓			
			278.90			2428.45 ✓			
			309.09			2428.45 ✓			
			298.10			2428.45 ✓			
			278.18			2428.45 ✓			
			278.90			2428.45 ✓			
			309.09			2428.45 ✓			
			298.10			2428.45 ✓			
			278.18			2428.45 ✓			
			278.90			2428.45 ✓			
			309.09			2428.45 ✓			
			298.10			2428.45 ✓			
			278.18			2428.45 ✓			
			278.90			2428.45 ✓			
			309.09			2428.45 ✓			
			298.10			2428.45 ✓			
			278.18			2428.45 ✓			
			278.90			2428.45 ✓			
			309.09			2428.45 ✓			
			298.10			2428.45 ✓			
			278.18			2428.45 ✓			
			278.90			2428.45 ✓			
			309.09			2428.45 ✓			
			298.10			2428.45 ✓			
			278.18			2428.45 ✓			
			278.90			2428.45 ✓			
			309.09			2428.45 ✓			
			298.10			2428.45 ✓			
			278.18			2428.45 ✓			
			278.90			2428.45 ✓			
			309.09			2428.45 ✓			
			298.10			2428.45 ✓			
			278.18			2428.45 ✓			
			278.90			2428.45 ✓			
			309.09			2428.45 ✓			
			298.10			2428.45 ✓			
			278.18			2428.45 ✓			
			278.90			2428.45 ✓			
			309.09			2428.45 ✓			
			298.10			2428.45 ✓			
			278.18			2428.45 ✓			
			278.90			2428.45 ✓			
			309.09			2428.45 ✓			
			298.10			2428.45 ✓			
			278.18			2428.45 ✓			
			278.90			2428.45 ✓			
			309.09			2428.45 ✓			
			298.10			2428.45 ✓			
			278.18			2428.45 ✓			
			278.90			2428.45 ✓			
			309.09			2428.45 ✓			
			298.10			2428.45 ✓			
			278.18			2428.45 ✓			
			278.90			2428.45 ✓			
			309.09			2428.45 ✓			
			298.10			2428.45 ✓			
			278.18			2428.45 ✓			
			278.90			2428.45 ✓			
			309.09			2428.45 ✓			
			298.10			2428.45 ✓			
			278.18			2428.45 ✓			
			278.90			2428.45 ✓			

Claim

Survey No.

TRAVERSE SHEET.

FINAL OATHS FOR SURVEYS.

LIST OF NAMES.

A list of the names of the individuals employed by

Geo. C. Clark
United States Deputy Mineral Surveyor, to assist in running, measuring, and marking the lines

corners and boundaries described in the foregoing field notes of the survey of the mining claims
of the Marquette and Arizona Mining Co. Emil Marks Agent known as
of the Humboldt, Marko Lindauer, Chicago, Hancock Calumet Oshkosh Ishpeming
Jose Boston, Adaline, Joe, Naughton Milwaukee, Estella Witz Sylvestre Franklin
known as the Soo, Escanaba, Kankanna Raymond, Wisconsin, 1-2-3-4-5-6-7-8-9
10-11-12-13-14-15-16-17-18-19.

and showing the respective capacities in which they acted.

E. W. Armstrong, Chairman.
J. Parker Liddell, Chairman.
_____, Assn.
_____, Flagman.

FINAL OATHS OF ASSISTANTS.

We

E. W. Armstrong
J. Parker Liddell

and *Geo. C. Clark* solemnly swear that we assisted

Geo. C. Clark

United States Deputy Mineral Surveyor, in marking the corners and

surveying the boundaries of the mining claim of the Marquette and Arizona Mining Co.
Emil Marks Agent known as the Humboldt, Marko, Lindauer,
Chicago, Hancock, Calumet, Oshkosh, Ishpeming, Jose Boston, Adaline,
Joe, Naughton Milwaukee, Estella, Witz, Sylvestre, Franklin
Soo, Escanaba, Kankanna, Raymond, ~~Wisconsin~~ Wisconsin 1-2

3-4-5-6-7-8-9-10-11-12-13-14-15-16-17-18-19, represented

in the foregoing field notes as having been surveyed by said deputy mineral surveyor and under
his direction; and that said survey has been in all respects, to the best of our knowledge and
belief, faithfully and correctly executed, and the corner and boundary monuments established
according to law and the instructions furnished by the United States Surveyor-General for

Arizona.

E. W. Armstrong, Chairman.
J. Parker Liddell, Chairman.
_____, Assn.
_____, Flagman.

Subscribed and sworn to by the above-named persons before me

this *14* day of *June*, 190*4*

Coro E. Smith

NOTARY PUBLIC
In and for the County of Cochise, Territory of Arizona,
My Commission Expires March 21, 1908.

FINAL OATH OF U. S. DEPUTY MINERAL SURVEYOR

I, Geo. C. Clark, U. S. Deputy Mineral

Surveyor, do solemnly swear that, in pursuance of instructions received from the United States Surveyor General for Arizona, dated Oct 30th 1904, I have, in strict conformity to the laws of the

United States, the official regulations and instructions thereunder, and the instructions

of said Surveyor General, faithfully and correctly executed the survey of the Mining

Claim of the Marquette and Arizona Mining Co., Emil Mackodger, known as the Humboldt Macks, Lindauer, Chicago, Hancock, Calumet, John Ishpeming Jones, Boston, Adeline, Joe Kaughton, Milwaukee Estelle wertz, Sylvester Franklin, Joo Escanaba Kankanna, known as the Raymond, Wisconsin 1-2-3-4-5-6-7-8-9-10-11-12-13-14-15-16-17-18-19

situate in Warren Mining District, Cochise County, Arizona in Sec 10, NE 1/4 Sec 9, T24S, R25E, S1E, Sec 16 County, in Section

9, 10, 11, 13, 14, Township No. 24 S, Range No. 25 E 9 and SR B and M

and designated as Survey No. 1877, as represented

in the foregoing field notes, which accurately show the boundaries of said mining claim

as distinctly marked by monuments on the ground, and described in the attached copy

of the location certificate, which was received by me from the Surveyor General with

said instructions, and that all the corners of said survey have been established and per-

petuated in strict accordance with the law, official regulations and instructions there-

under; and I do further solemnly swear that the foregoing are the true and original

field notes of said survey and my report therein, and that the labor expended and

improvements made upon said mining claim by claimant, or thus grantors

are as therein fully stated, and that the character, extent, location and itemized value

thereof are specified therein with particularity and full detail, and that no portion of

said labor or improvements so credited to this claim has been included in the estimate

of expenditures upon any other claim.

Geo. C. Clark
U. S. Deputy Mineral Surveyor.

Subscribed and sworn to by the said Geo. C. Clark

U. S. Deputy Mineral Surveyor, before me 1st

this
day of June, 1904

Conrad Smith

Affidavit of Five Hundred Dollars Improvements.

Wm. Armstrong, and *J. Parker Liddell*

of lawful age, being first duly sworn according to law, depose and say: That we Humboldt, Marks, Lindauer, Chicago, Hancock, Calumet, DeKoh, Ishpeming, Jones, Boston Adaline, Joe Naughton, Milwaukee, Estella, Witz, Sylvester, Franklin, Geo Escanaba, Kankana are acquainted with the *Raymond Wisconsin* 1, 2, 3, 4, 5, 6, 7, 8, 9, 10, 11, 12, 13, 14, 15, 16, 17, 18, 19 mining claim, s

situate in *Warren* Mining district, *Cochise* County,

Arizona Territory, for which *The Marquette and Arizona Mining Co* *Emil Marks agent*

has made application for survey prior to application for patent under the provisions of the Act of Congress, approved May 10, 1872; and that the labor done and improvements made thereon by the applicants and *their* grantors exceed Five Hundred Dollars in value, and further that we are not personally interested in said mine.

Wm. Armstrong

J. Parker Liddell

TERRITORY OF ARIZONA, }
County of *Cochise* } ss:

Sworn to and subscribed before me, this *1st*

day of *June*, 190*4*



Conrad Smith

NOTARY PUBLIC
In and for the County of Cochise, Territory of Arizona,
My Commission Expires March 21, 1908.

Notice of Mining Location.

QUARTZ CLAIM.

TO ALL WHOM IT MAY CONCERN:

This mining claim, the name of which is the Humboldt
Mining Claim, situate on lands belonging to the United States of America, and in which there are valuable
mineral deposits, was entered upon and located for the purpose of exploration and purchase by
H. L. Christiansen

by the undersigned, on the 14 day of January 1902.

The length of this claim is 1500
feet and 1 claim 750
feet in a northwesterly direction and 750
feet in a southerly direction from
the center of the discovery shaft, at which this notice is posted, lengthwise of the claim, together with
300 feet in width of the surface grounds, on each side of the center of
said claim. The general course of the lode deposit and premises is from the north
to the south.

The claim is situated and located in the Havre Mining District, in
Cochise County, in the Territory of Arizona, about Two Miles
in a southerly direction from The old Mexican line

The surface boundaries of the claim are marked upon the ground as follows: Beginning at
a Monument.

at a point in a northwesterly direction 750 feet from
the discovery shaft (at which this notice is posted), being in the center of the north
end line of said claim; thence 300 feet to a monument,
being the northwest corner of said claim; thence 1500
feet to a monument being at the southeast
corner of said claim; thence 300 feet to a monument,
being the center of the south end of said claim; thence 300
feet to a monument, being at the southwest
corner of said claim; thence 1500 feet to a monument,
at the northwest corner of said claim; thence 300
feet to the place of beginning.

All done under the provisions of Chapter Six of Title XXXII, of the Revised Statutes of the United States, and of an Act of the General Assembly of Arizona, entitled "An Act to Codify and Revise the Laws of the Territory of Arizona," approved March 16th, 1901.

Dated and posted on the ground this First day of January 1902.

} R. L. Lapuz
} J. A. Clark

H. L. Christiansen

An Act to Codify and Revise the Laws of the Territory of Arizona.

SECTIONS 1-11.—INC. LOCATION OF CLAIMS.

Be it enacted by the Legislative Assembly of the Territory of Arizona :

SECTION 1. On the discovery of mineral in places on the public domain of the United States, the same may be located as a mineral claim by the discoverer for himself, for himself and others, or for others.

SECTION 2. Such location shall be made by erecting at or contiguous to the point of discovery, a conspicuous monument of stones not less than three (3) feet in height, or an upright post securely fixed, projecting at least four (4) feet above the ground, in which monument of stones or on which post, there shall be posted a location notice, which shall be signed by the name or names of the locator or locators. The location notice must contain: First, the name of the claim located; second, the name or names of the locators; third, the date of the location; fourth, the length and width of the claim in feet and the distance in feet from the point of discovery to each end of the claim; fifth, the general course of the claim; sixth, the locality of the claim with reference to some natural object or permanent monument whereby the claim can be identified.

SECTION 3. Until each and all of the above specified things shall have been done no right thereto shall be acquired.
SECTION 4. From the time of the location of a mining claim as above specified, the locator shall be allowed ninety (90) days within which to do or cause to be done, the following things: First, to cause to be recorded in the office of the County Recorder of the county in which the claim is situated, a copy of the location notice; second, to sink a discovery shaft in the claim to the depth of at least ten (10) feet from the lowest part of the rim of the shaft at the surface, and deeper if necessary, until there is discovered in said shaft mineral in place; third, to monument the claim on the ground so that its boundaries can be readily traced.

SECTION 5. A failure to do all the things enumerated in this section in the time and place specified shall be construed into an abandoning of the claim, and all right thereto of the discoverer and locator shall be forfeited.

SECTION 6. Such surface boundaries shall be marked by six (6) substantial posts, projecting at least four (4) feet above the surface of the ground, or by substantial stone monuments at least three (3) feet high, to wit: One at each corner of said claim, and one at the center of each end line thereof.

SECTION 7. Any open-cut, adit or tunnel which shall be made as above provided for as a part of the location of a lode mineral claim, and which shall be equal in amount of work to a shaft ten (10) feet deep and four (4) feet wide by six (6) feet long, and which shall cut the lode or mineral in place at a depth of ten (10) feet from the surface, shall be equivalent as a discovery work to a shaft sunk from the surface.

SECTION 8. Location notice may be amended at any time, and the monument changed to correspond with the amended location; provided, that no change shall be made that will interfere with the rights of others.

SECTION 9. The amount of assessment or reclamation work or improvements to be done or made during each year, after the completion of the location as heretofore provided, and the time for doing the same shall be as provided by the laws of the United States.

SECTION 10. Within three (3) months after the expiration of the period of the time fixed for the performance of annual labor, or the making of such improvements upon any mining claim, the person on whose behalf such work or improvement was made, or some person for him knowing the facts, may make a record in the office of the County Recorder of the county wherein such claim is situated, an affidavit in substance as follows:

TERRITORY OF ARIZONA,

ss

..... being duly sworn, deposes and says that he is a citizen of the United States and more than twenty-one years of age, resides at County, Arizona Territory, and is personally acquainted with the mining claim known as Mining District, Arizona Territory, the location notice of which is recorded in the office of the County Recorder of said County, in Book of Records of Mines, at page


That between the day of A. D. and the day of A. D. at least dollars worth of work and improvements were done and performed upon said claim, not including the location work of said claim. Such work and improvements were made by and at the expense of owners of said claim, for the purpose of complying with the laws of the United States, pertaining to assessments of annual work, and (here name the owners or men who worked upon the claim in doing the work) were the men employed by said owner, and who labored upon said claim, did said work and improvements, the same being as follows, to wit: (Here describe the work done.)

Subscribed and sworn to before me, this day of A. D. (Signature.)

My commission as Notary Public expires on the day of A. D. Notary Public.

[Notary Seal.]

SECTION 11. Such affidavit, when so recorded, shall be prima facie evidence of the performance of such labor or the making of such improvements, and said original affidavit, after it has been recorded, or a certified copy of record of same, shall be received as evidence accordingly by the Courts of this Territory. The relocation of forfeited or abandoned lode claims shall only be made by sinking a new discovery shaft and fixing the boundary in the same manner and to the same extent as is required in making an original location; or the relocator may sink the original discovery shaft ten (10) feet deeper than it was at the date of the commencement of such location, and shall erect new, or make the old monuments the same as originally required. In either case a new location monument shall be erected, and the location notice shall state if the whole or any part of the new location is located as abandoned property, else it shall be void.



The above diagram is to give the locator a general idea of the plan of location under the new law. Your discovery shaft may be in the center of claim, or any distance from either end you desire. In the diagram we have placed it 500 feet from one end and 1000 feet from the other. In description be careful to state locality of claim with reference to some natural object, or permanent monument, so as to identify the claim.

TERRITORY OF ARIZONA,

ss

County of Cochise County Recorder in and for the County and Territory aforesaid, do hereby certify that the within instrument was filed for record at o'clock M., on this 16th day of Jan, 1905, and duly recorded in Book No. 19384 of Mining Records of Cochise County, Arizona, at pages

WITNESS my hand and official seal, the day and year first above written.

County Recorder.

Notice of Location

QUARTZ CLAIM

DATED

Filed and Recorded at Request of

A. D. 1905

M.

at

Book 19 Record of Mines

Pages

584

County Recorder.

Deputy Recorder.

No. 110.—Heermans Stationery Company, Tucson.

Notice of Mining Location.

LODE CLAIM.

To All Whom it May Concern:

This Mining Claim, the name of which is the WISCONSIN

Mining Claim, situate on lands belonging to the United States of America, in which there are valuable mineral deposits,

was entered upon and located for the purposes of exploration and purchase by H. S. Christianson, C. H. Christianson, J. C. Broadhead & Henry Marks
(Locator must insert either "a citizen of the United States," or "who has declared his intention to become a citizen of the United States.")

the undersigned, on the 5th day of November 1902

The length of this claim is 1500 feet

and 150 claim 150 feet

in a N. E. direction and _____

1300 feet in a S. W. direction from

the center of the discovery shaft, at which this notice is posted, lengthwise of the claim, together with _____

300 feet in width of the surface grounds, on each side of the center of said claim.

The general course of the lode deposit and premises is from the N. E.

to the S. W.

The claim is situated and located in the 10th Mining District, in

Cochise County, in the Territory of Arizona, about two miles

in a contiguous direction from Sierra Station

and about 2 1/2 miles from the upper

lower mining Co. property

The Surface boundaries of the claim are marked upon the ground as follows: Beginning at _____

at a point N. E. direction 150 feet from

the discovery shaft (at which this notice is posted), being in the center of the

end line of said claim; thence 11 300 feet to a point

_____ , being the N. E. corner of said claim; thence

S. W. 1500 feet to a point , being at the

S. W. corner of said claim; thence 3 300 feet

to a point at the center of the N. W. end of said claim;

thence S. W. feet to a point being at the

S. W. corner of said claim; thence N. E. 1500

feet to a point at the S. E. corner of said claim;

thence 11 300 feet to the place of beginning.

All done under the provisions of Chapter Six, of Title XXXII, of the Revised Statutes of the United States, and of an Act of the General Assembly of Arizona, entitled "An Act to Revise and Codify the Laws of the Territory of Arizona," approved March 16, 1901.

Dated and posted on the ground this 5th day of November 1902

H. S. Christianson
C. H. Christianson
J. C. Broadhead
Henry Marks

TERMINOY OF ARIZONA,
County of Yavapai ss.

I, Francis A. Jones County Recorder in and for the County and

Territory aforesaid, do hereby certify that the within instrument was filed for record at 9 o'clock, 9 M.,

on this 26th day of April 1900, and duly recorded in Book No. 22

of Francis A. Jones County, Arizona, at pages 454

Witness my hand and official seal the day and year first above written.
Francis A. Jones
County Recorder.

Notice of Location.

LODE CLAIM.

Dated _____ 190____

Filed and recorded at request of
EMark

HEC 26 1900 A. D. 190____


at 9 4 M.

Book 22 mines

Pages 454

Francis A. Jones
County Recorder.

By _____
Deputy Recorder



This diagram is to give locator a general idea of plan of location under the new law. The Discovery Shaft can be in the center of claim or any distance from either end desired. In the diagram it is placed 500 feet from one end and 1000 feet from the other. Commence description of claim at a center end monument, giving its distance and direction from center of Discovery Shaft; thence bound the claim in either direction. In description be careful to state locality of claim with reference to some natural object, or permanent monument, as will identify the claim.

Notice of Mining Location.

LODE CLAIM.

To All Whom it May Concern:

This Mining Claim, the name of which is the 17011

Mining Claim, situate on lands belonging to the United States of America, in which there are valuable mineral deposits,

was entered upon and located for the purposes of exploration and purchase by A. S. Christianson

A. S. Christianson, C. C. Broadbuck & Henry Marks
(Locator must insert either "a citizen of the United States," or "who has declared his intention to become a citizen of the United States.")

the undersigned, on the 5th day of December 1902

The length of this claim is 1500 feet

and 100 claim 100 feet

in a W direction and

70 feet in a S direction from

the center of the discovery shaft, at which this notice is posted, lengthwise of the claim, together with

100 feet in width of the surface grounds, on each side of the center of said claim.

The general course of the lode deposit and premises is from the W

to the S

The claim is situated and located in the Warren Mining District, in

Greenlee County, in the Territory of Arizona, about 1 1/2 miles

in a northerly direction from Glauco Station

about 5000 ft from the properties of the Copper Glauco Mining Co

The Surface boundaries of the claim are marked upon the ground as follows: Beginning at

a monument

at a point W direction 600 feet from

the discovery shaft (at which this notice is posted), being in the center of the W

end line of said claim; thence W 600 feet to a post

W 600, being the W 600 corner of said claim; thence

S 1500 feet to a post, being at the

S 600 corner of said claim; thence S 1000 feet

to a monument at the center of the S end of said claim;

thence S 1000 feet to a post being at the

S 1000 corner of said claim; thence W 1500

feet to a post at the W 1000 corner of said claim;

thence W 600 feet to the place of beginning.

All done under the provisions of Chapter Six, of Title XXXII, of the Revised Statutes of the United States, and of an Act of the General Assembly of Arizona, entitled "An Act to Revise and Codify the Laws of the Territory of Arizona," approved March 16, 1901.

Dated and posted on the ground this 5th day of December 1902

A. S. Christianson
C. C. Broadbuck
Henry Marks

TERRITORY OF ARIZONA,
County of Franklin ss.

I, Franklin County Recorder in and for the County and

Territory aforesaid, hereby certify that the within instrument was filed for record at 9 o'clock, 9 M.,
on this 26 day of Sept 1900, and duly recorded in Book No. 22
of Franklin Records of Franklin County, Arizona, at pages 427
WITNESS my hand and official seal the day and year first above written.

Franklin County Recorder.

Notice of Location.

LODE CLAIM.

Dated _____ 190____

Filed and recorded at request of
E. Marks

DEC 26 1900 A. D. 190____

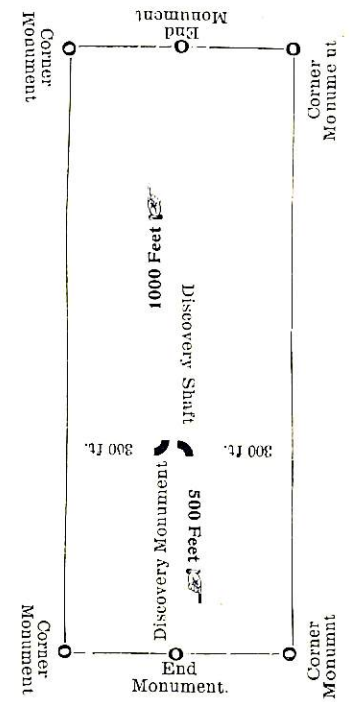
at 9 9 M.

Book 22 Mines

Pages 427

Franklin
County Recorder.

By _____ Deputy Recorder



This diagram is to give locator a general idea of plan of location under the new law. The Discovery Shaft can be in the center of claim or any distance from either end desired. In the diagram it is placed 500 feet from one end and 1000 feet from the other. Commence description of claim at a center end monument, giving its distance and direction from center of Discovery Shaft; thence bound the claim in either direction. In description be careful to state locality of claim with reference to some natural object, or permanent monument, as will identify the claim.

Notice of Mining Location.

LODE CLAIM.

To All Whom it May Concern:

This Mining Claim, the name of which is the No 9

Mining Claim, situate on lands belonging to the United States of America, in which there are valuable mineral deposits, was entered upon and located for the purposes of exploration and purchase by H. S. Christianson, C. H. Christianson, J. C. Broadbeck & Henry Marks
(Locator must insert either "a citizen of the United States," or "who has declared his intention to become a citizen of the United States.")

the undersigned, on the 5th day of November 1902

The length of this claim is 1500 feet

and We claim 750 feet

in a N direction and

750 feet in a S direction from

the center of the discovery shaft, at which this notice is posted, lengthwise of the claim, together with

300 feet in width of the surface grounds, on each side of the center of said claim.

The general course of the lode deposit and premises is from the N

to the S

The claim is situated and located in the Warren Mining District, in

Cochise County, in the Territory of Arizona, about 1 1/4 miles

in a southerly direction from Glance Station

and about 500 ft from the Copper Glance Mining Co. properties

The Surface boundaries of the claim are marked upon the ground as follows: Beginning at

a monument

at a point S direction 750 feet from

the discovery shaft (at which this notice is posted), being in the center of the S

end line of said claim; thence N E 300 feet to a post

S. E corner of said claim; thence

N 1500 feet to a post, being at the

N. E. corner of said claim; thence S. W 300 feet

to a monument at the center of the N end of said claim;

thence S. W 300 feet to a post being at the

N W corner of said claim; thence S 1500

feet to a post at the S. W corner of said claim;

thence N. E 300 feet to the place of beginning.

All done under the provisions of Chapter Six, of Title XXXII, of the Revised Statutes of the United States, and of an Act of the General Assembly of Arizona, entitled "An Act to Revise and Codify the Laws of the Territory of Arizona," approved March 16, 1901.

Dated and posted on the ground this 5th day of November 1902

H. S. Christianson
C. H. Christianson
J. C. Broadbeck
Henry Marks

TERRITORY OF ARIZONA,

County of Cochise ss. Frankston

I, _____ County Recorder in and for the County and

Territory aforesaid, do hereby certify that the within instrument was filed for record at _____ o'clock, _____ M.,

on this 20th day of Dec 1902, and duly recorded in Book No. 22

of Mining Records of Cochise County, Arizona, at pages 425

WITNESS my hand and official seal the day and year first above written.

Frankston
County Recorder.

Notice of Location.

LODE CLAIM.

Dated _____ 190

Filed and recorded at request of

E. M. Ark

REC 96 1009 A. D. 190

at _____ M.

9 A

Book _____

22 Mince


Pages _____

425

Frankston

County Recorder.

By _____ Deputy Recorder



This diagram is to give locator a general idea of plan of location under the new law. The Discovery Shaft can be in the center of claim or any distance from either end desired. In the diagram it is placed 500 feet from one end and 1000 feet from the other. Commence description of claim at a center end monument, giving its distance and direction from center of Discovery Shaft; thence bound the claim in either direction. In description be careful to state locality of claim with reference to some natural object, or permanent monument, as will identify the claim.

Notice of Mining Location.

LODE CLAIM.

To All Whom it May Concern:

This Mining Claim, the name of which is the 11010

Mining Claim, situate on lands belonging to the United States of America, in which there are valuable mineral deposits,

was entered upon and located for the purposes of exploration and purchase by S. Christianson

C. H. Christianson, D. C. Broadbent & Henry Marks
(Locator must insert either "a citizen of the United States," or "who has declared his intention to become a citizen of the United States.")

the undersigned, on the 5th day of November 1902

The length of this claim is 1500 feet

and 100 claim 700 feet

in a S. westerly direction and 500

feet in a northwesterly direction from

the center of the discovery shaft, at which this notice is posted, lengthwise of the claim, together with

300 feet in width of the surface grounds, on each side of the center of said claim.

The general course of the lode deposit and premises is from the N

to the S

The claim is situated and located in the Warren Mining District, in

Cochise County, in the Territory of Arizona, about 1 1/4 miles

in a southerly direction from Blaine Station

and about 5000 ft. from the premises of the Copper Blaine Mining Co

The Surface boundaries of the claim are marked upon the ground as follows: Beginning at

a monument

at a point S direction 700 feet from

the discovery shaft (at which this notice is posted), being in the center of the S

end line of said claim; thence N. E. 300 feet to a post

, being the S. E. corner of said claim; thence

N. 1500 feet to a post, being at the

N. E. corner of said claim; thence S. W. 300 feet

to a monument at the center of the N. end of said claim;

thence S. W. 300 feet to a post being at the

N. W. corner of said claim; thence S. 1500

feet to a post at the S. W. corner of said claim;

thence N. E. 300 feet to the place of beginning.

All done under the provisions of Chapter Six, of Title XXXII, of the Revised Statutes of the United States, and of an Act of the General Assembly of Arizona, entitled "An Act to Revise and Codify the Laws of the Territory of Arizona," approved March 16, 1901.

Dated and posted on the ground this 5th day of November 1902

S. L. Christianson
C. H. Christianson
D. C. Broadbent
Henry Marks

TERRITORY OF ARIZONA,
County of Cochise } ss.

I, Frank Star County Recorder in and for the County and Territory aforesaid, do hereby certify that the within instrument was filed for record at 9 o'clock, 9 M., on this 26 day of Dec 1902, and duly recorded in Book No. 22 of Mining Records of Cochise County, Arizona, at pages 426

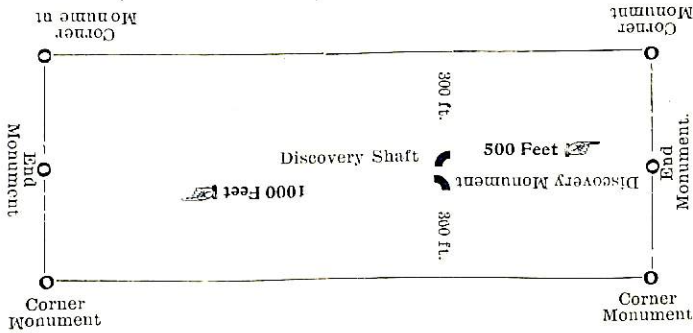
WITNESS my hand and official seal the day and year first above written.

Frank Star
County Recorder.

Notice of Location.

LODE CLAIM.

Dated _____ 190____
Filed and recorded at request of Ed. M. Star
DEC 26 1902 A. D. 190____
at _____ M.
Book 22
Pages 426
By Frank Star County Recorder.
Deputy Recorder _____



This diagram is to give locator a general idea of plan of location under the new law. The Discovery Shaft can be in the center of claim or any distance from either end desired. In the diagram it is placed 500 feet from one end and 1000 feet from the other. Commence description of claim at a center end monument, giving its distance and direction from center of Discovery Shaft; thence bound the claim in either direction. In description be careful to state locality of claim with reference to some natural object, or permanent monument, as will identify the claim.

Notice of Mining Location.

LODE CLAIM.

To All Whom it May Concern:

This Mining Claim, the name of which is the 5th & Central

Mining Claim, situate on lands belonging to the United States of America, in which there are valuable mineral deposits, was entered upon and located for the purposes of exploration and purchase by A. J. Christensen, C. H. Christensen, J. C. Broadbent + Henry Marks

(Locator must insert either "a citizen of the United States." or "who has declared his intention to become a citizen of the United States.")

the undersigned, on the 5th day of November 1902

The length of this claim is 1500 feet

and 111 claim 25 feet

in a N. E. direction and

1475 feet in a S. W. direction from

the center of the discovery shaft, at which this notice is posted, lengthwise of the claim, together with

300 feet in width of the surface grounds, on each side of the center of said claim.

The general course of the lode deposit and premises is from the N. E.

to the S. W.

The claim is situated and located in the 11th Mining District, in

Cochise County, in the Territory of Arizona, about 2 miles

in a southerly direction from Edouard Station

about 1 1/2 miles from the Copper River

Mining Co. properties

The Surface boundaries of the claim are marked upon the ground as follows: Beginning at

a monument

at a point N. E. direction 25 feet from

the discovery shaft (at which this notice is posted), being in the center of the E

end line of said claim; thence N. 300 feet to a point

N. E. being the N. E. corner of said claim; thence

S. W. 1500 feet to a point, being at the

N. W. corner of said claim; thence S. 300 feet

to a monument at the center of the N. W. end of said claim;

thence S. 300 feet to a point being at the

S. W. corner of said claim; thence N. E. 1500

feet to a point at the S. E. corner of said claim;

thence N. 300 feet to the place of beginning.

All done under the provisions of Chapter Six, of Title XXXII, of the Revised Statutes of the United States, and of an Act of the General Assembly of Arizona, entitled "An Act to Revise and Codify the Laws of the Territory of Arizona," approved March 16, 1901.

Dated and posted on the ground this 5th day of November 1902

A. J. Christensen
C. H. Christensen
J. C. Broadbent
Henry Marks

TERRITORY OF ARIZONA,
County of Cochise ss.

I, Frankston County Recorder in and for the County and Territory aforesaid, do hereby certify that the within instrument was filed for record at 9 o'clock, 9 M., on this 20th day of Dec 1902, and duly recorded in Book No. 22 of Mining records of Cochise County, Arizona, at pages 446

WITNESS my hand and official seal the day and year first above written.

Frankston
County Recorder.

Notice of Location.

LODE CLAIM.

Dated _____ 190__

Filed and recorded at request of W. M. Drake

DEC 26 1902

A. D. 190__


at 9 M.

Book 22 Mines

Pages 446

By Frankston County Recorder.

Deputy Recorder _____



This diagram is to give locator a general idea of plan of location under the new law. The Discovery Shaft can be in the center of claim or any distance from either end desired. In the diagram it is placed 300 feet from one end and 1000 feet from the other. Commence description of claim at a center end monument, giving its distance and direction from center of Discovery Shaft; thence bound the claim in either direction. In description be careful to state locality of claim with reference to some natural object, or permanent monument, as will identify the claim.

Notice of Mining Location.

LODE CLAIM.

To All Whom it May Concern:

This Mining Claim, the name of which is the Soo

Mining Claim, situate on lands belonging to the United States of America, in which there are valuable mineral deposits, was entered upon and located for the purposes of exploration and purchase by H. S. Christanson

C. H. Christanson, D. C. Broadbeck & Henry Marks
(Locator must insert either "a citizen of the United States," or "who has declared his intention to become a citizen of the United States.")

the undersigned, on the 5th day of November 1902

The length of this claim is 1500 feet

and 114 claim 150 feet

in a N. E. direction and

1350 feet in a S. W. direction from

the center of the discovery shaft, at which this notice is posted, lengthwise of the claim, together with

300 feet in width of the surface grounds, on each side of the center of said claim.

The general course of the lode deposit and premises is from the N. E.

to the S. W.

The claim is situated and located in the Warren Mining District, in

Cochise County, in the Territory of Arizona, about 2 miles

in a Southerly direction from Glauco Station

about 1 1/2 miles from the property of the Copper Stone Mining Co

The Surface boundaries of the claim are marked upon the ground as follows: Beginning at

A Monument

at a point N. E. direction 150 feet from

the discovery shaft (at which this notice is posted), being in the center of the E

end line of said claim; thence 11300 feet to a post

N. E. corner of said claim; thence

S. W. 1500 feet to a post, being at the

N. W. corner of said claim; thence 3300 feet

to a monument at the center of the W end of said claim;

thence 3300 feet to a post being at the

S. W. corner of said claim; thence N. E. 1500

feet to a post at the S. E. corner of said claim;

thence 1300 feet to the place of beginning.

All done under the provisions of Chapter Six, of Title XXXII, of the Revised Statutes of the United States, and of an Act of the General Assembly of Arizona, entitled "An Act to Revise and Codify the Laws of the Territory of Arizona," approved March 16, 1901.

Dated and posted on the ground this 5th day of November 1902

H. S. Christanson
C. H. Christanson
D. C. Broadbeck
Henry Marks

TERRITORY OF ARIZONA,
County of Cochise } ss.

I, Frankston County Recorder in and for the County and Territory aforesaid, do hereby certify that the within instrument was filed for record at 9 o'clock, 11 M., on this 22 day of Dec 1907, and duly recorded in Book No. 22 of Murray Records of Cochise County, Arizona, at pages 453

WITNESS my hand and official seal the day and year first above written.

Frankston
County Recorder.

Notice of Location.

LODE CLAIM.

Dated _____ 190__

Filed and recorded at request of E. M. Raso

11 F.C. 26 1007 A. D. 190__


at _____ M.

Book 22 Mines

Pages 453

By Frankston County Recorder.

Deputy Recorder



This diagram is to give locator a general idea of plan of location under the new law. The Discovery Shaft can be in the center of claim or any distance from either end desired. In the diagram it is placed 500 feet from one end and 1000 feet from the other. Commence description of claim at a center end monument, giving its distance and direction from center of Discovery Shaft; thence bound the claim in either direction. In description be careful to state locality of claim with reference to some natural object, or permanent monument, as will identify the claim.

Notice of Mining Location.

LODE CLAIM.

To All Whom it May Concern:

This Mining Claim, the name of which is the 910 17

Mining Claim, situate on lands belonging to the United States of America, in which there are valuable mineral deposits,

was entered upon and located for the purposes of exploration and purchase by H S Christianson

O S Christianson, J C Broadbent, Henry Marks

(Locator must insert either "a citizen of the United States," or "who has declared his intention to become a citizen of the United States.")

the undersigned, on the 5th day of November 1902.

The length of this claim is 1500 feet

and W claim 400 feet

in a S direction and

1100 feet in a N direction from

the center of the discovery shaft, at which this notice is posted, lengthwise of the claim, together with

300 feet in width of the surface grounds, on each side of the center of said claim.

The general course of the lode deposit and premises is from the N

to the S

The claim is situated and located in the Warren Mining District, in

Coconino County, in the Territory of Arizona, about 1 1/2 miles

in a W direction from Union Station and

about 6000 ft from the Copper Blance Mining Co properties

The Surface boundaries of the claim are marked upon the ground as follows: Beginning at

a monument

at a point S direction 400 feet from

the discovery shaft (at which this notice is posted), being in the center of the

end line of said claim; thence N 300 feet to a point

1500, being the NE corner of said claim; thence

400 feet to a point, being at the

NE corner of said claim; thence S 110 300 feet

to a monument at the center of the N end of said claim;

thence S 110 300 feet to a point being at the

NE corner of said claim; thence S 1500

feet to a point at the S 110 corner of said claim;

thence N 300 feet to the place of beginning.

All done under the provisions of Chapter Six, of Title XXXII, of the Revised Statutes of the United States, and of an Act of the General Assembly of Arizona, entitled "An Act to Revise and Codify the Laws of the Territory of Arizona," approved March 16, 1901.

Dated and posted on the ground this 5th day of November 1902

H S Christianson
O S Christianson
J C Broadbent
Henry Marks

TERRITORY OF ARIZONA,
County of Cochise } ss.

I, Frank Star County Recorder in and for the County and Territory aforesaid, do hereby certify that the within instrument was filed for record at 9 o'clock, 4 M., on this 26th day of Dec 1902, and duly recorded in Book No. 22 of Murray Records of Cochise County, Arizona, at pages 433

WITNESS my hand and official seal the day and year first above written.

Frank Star
County Recorder.

Notice of Location.

LODE CLAIM.

Dated _____ 190__

Filed and recorded at request of

EMRICK

at _____ A. D. 190__

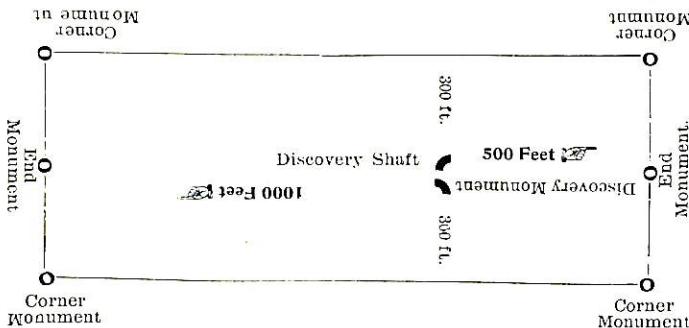
at 9 4 M.

Book 22 Mined

Pages 433

Frank Star
County Recorder.

By _____
Deputy Recorder



This diagram is to give locator a general idea of plan of location under the new law. The Discovery Shaft can be in the center of claim or any distance from either end desired. In the diagram it is placed 500 feet from one end and 1000 feet from the other. Commence description of claim at a center end monument, giving its distance and direction from center of Discovery Shaft; thence bound the claim in either direction. In description be careful to state locality of claim with reference to some natural object, or permanent monument, as will identify the claim.

Notice of Mining Location.

LODE CLAIM.

To All Whom it May Concern:

This Mining Claim, the name of which is the

Houghton

Mining Claim, situate on lands belonging to the United States of America, in which there are valuable mineral deposits,

was entered upon and located for the purposes of exploration and purchase by

A. S. Christianson; C. H. Christianson; D. C. Broadbent + Harry Marks
(Locator must insert either "a citizen of the United States," or "who has declared his intention to become a citizen of the United States.")

the undersigned, on the 5th day of November 1902

The length of this claim is 1500 feet

and 100 claim 650 feet

in a 111 direction and

850 feet in a S direction from

the center of the discovery shaft, at which this notice is posted, lengthwise of the claim, together with

300 feet in width of the surface grounds, on each side of the center of said claim.

The general course of the lode deposit and premises is from the 111

to the S

The claim is situated and located in the 111 Mining District, in

Cochise County, in the Territory of Arizona, about 1 1/2 miles

in a Southern direction from Slave Station

about 1 mile from the property of the Copper Slave Mining Co

The Surface boundaries of the claim are marked upon the ground as follows: Beginning at

a monument

at a point 111 direction 650 feet from

the discovery shaft (at which this notice is posted), being in the center of the 111

end line of said claim; thence 111 6300 feet to a point

, being the 111.6 corner of said claim; thence

31500 feet to a point, being at the

SE corner of said claim; thence S 10 300 feet

to a monument at the center of the S end of said claim;

thence S 10 300 feet to a point being at the

SE corner of said claim; thence 111 1500

feet to a point at the 11.10 corner of said claim;

thence 111 6300 feet to the place of beginning.

All done under the provisions of Chapter Six, of Title XXXII, of the Revised Statutes of the United States, and of an Act of the General Assembly of Arizona, entitled "An Act to Revise and Codify the Laws of the Territory of Arizona," approved March 16, 1901.

Dated and posted on the ground this 5th day of November 1902

A. S. Christianson
C. H. Christianson
D. C. Broadbent
Harry Marks

TERRITORY OF ARIZONA,
County of Cochise ss.

I, Frankston County Recorder in and for the County and Territory aforesaid, do hereby certify that the within instrument was filed for record at 9 o'clock, 9 M., on this 26th day of Dec 1907, and duly recorded in Book No. 22 of Mining Records of Cochise County, Arizona, at pages 442.


WITNESS my hand and official seal the day and year first above written.

Frankston
County Recorder.

Notice of Location.

LODE CLAIM.

Dated _____ 1907
Filed and recorded at request of Ember
11 FC 98 3007
at _____ A. D. 1907
at _____ M.
Book 22
Pages 442
Frankston
County Recorder.
By _____ Deputy Recorder



This diagram is to give locator a general idea of plan of location under the new law. The Discovery Shaft can be in the center of claim or any distance from either end desired. In the diagram it is placed 500 feet from one end and 1000 feet from the other. Commence description of claim at a center end monument, giving its distance and direction from center of Discovery Shaft; thence bound the claim in either direction. In description be careful to state locality of claim with reference to some natural object, or permanent monument, as will identify the claim.

Notice of Mining Location.

LODE CLAIM.

To All Whom it May Concern:

This Mining Claim, the name of which is the Gold Mining

Mining Claim, situate on lands belonging to the United States of America, in which there are valuable mineral deposits,

was entered upon and located for the purposes of exploration and purchase by H. J. Christianson

H. J. Christianson, J. C. Broadbent, H. J. Christianson
(Locator must insert either "a citizen of the United States," or "who has declared his intention to become a citizen of the United States.")

the undersigned, on the 5th day of November 1902

The length of this claim is 1500 feet

and W. E. claim 450 feet

in a N. W. direction and

1050 feet in a S. E. direction from

the center of the discovery shaft, at which this notice is posted, lengthwise of the claim, together with

300 feet in width of the surface grounds, on each side of the center of said claim.

The general course of the lode deposit and premises is from the N. W.

to the S. E.

The claim is situated and located in the Maricopa Mining District, in

Maricopa County, in the Territory of Arizona, about

in a W. N. W. direction from Maricopa, Arizona

about 4500 ft from the property of the Copper Blaine Mining Co.

The Surface boundaries of the claim are marked upon the ground as follows: Beginning at

A monument

at a point N. W. direction 450 feet from

the discovery shaft (at which this notice is posted), being in the center of the N. W.

end line of said claim; thence N. E. 300 feet to a point

N. E., being the N. E. corner of said claim; thence

1500 feet to a point, being at the

S. E. corner of said claim; thence S. W. 300 feet

to a monument at the center of the S. end of said claim;

thence S. W. 300 feet to a point being at the

S. W. corner of said claim; thence N. W. 1500

feet to a point at the N. W. corner of said claim;

thence N. E. 300 feet to the place of beginning.

All done under the provisions of Chapter Six, of Title XXXII, of the Revised Statutes of the United States, and of an Act of the General Assembly of Arizona, entitled "An Act to Revise and Codify the Laws of the Territory of Arizona," approved March 16, 1901.

Dated and posted on the ground this 5th day of November 1902

H. J. Christianson
H. J. Christianson
J. C. Broadbent
Henry Moody

TERRITORY OF ARIZONA,
County of Cochise ss.

I, Frankston County Recorder in and for the County and Territory above said, do hereby certify that the within instrument was filed for record at 9 o'clock, 9 M., on this 20th day of Dec 1902, and duly recorded in Book No. 22 of Mining Records of Cochise County, Arizona, at pages 443


WITNESS my hand and official seal the day and year first above written.

Frankston
County Recorder.

Notice of Location.

LODE CLAIM.

Dated _____ 190____
Filed and recorded at request of Mark
DEC 26 1902 A. D. 190____
at 9 M.
Book 22 Mines
Pages 443
Frankston
County Recorder.
By _____ Deputy Recorder



This diagram is to give locator a general idea of plan of location under the new law. The Discovery Shaft can be in the center of claim or any distance from either end desired. In the diagram it is placed 500 feet from one end and 1000 feet from the other. Commence description of claim at a center end monument, giving its distance and direction from center of Discovery Shaft; thence bound the claim in either direction. In description be careful to state locality of claim with reference to some natural object, or permanent monument, as will identify the claim.

Notice of Mining Location.

LODE CLAIM.

To All Whom it May Concern:

This Mining Claim, the name of which is the W. E.
Mining Claim, situate on lands belonging to the United States of America, in which there are valuable mineral deposits,
was entered upon and located for the purposes of exploration and purchase by W. E. ...

(Locator must insert either "a citizen of the United States," or "who has declared his intention to become a citizen of the United States.")

the undersigned, on the 5th day of November 1902

The length of this claim is 500 feet
and 100 claim 300 feet
in a W. E. direction and W. E.
100 feet in a W. E. direction from

the center of the discovery shaft, at which this notice is posted, lengthwise of the claim, together with 500
500 feet in width of the surface grounds, on each side of the center of said claim.

The general course of the lode deposit and premises is from the W. E.
to the W. E.

The claim is situated and located in the Wicken Mining District, in
Coconino County, in the Territory of Arizona, about one mile
in a W. E. direction from Wicken station
one and 3/4 miles with Upper Verde
trailing to Knappton

The Surface boundaries of the claim are marked upon the ground as follows: Beginning at W. E.
at a point W. E. direction W. E. feet from
the discovery shaft (at which this notice is posted), being in the center of the W. E.
end line of said claim; thence W. E. feet to a W. E.
W. E., being the W. E. corner of said claim; thence
W. E. feet to a W. E., being at the
W. E. corner of said claim; thence W. E. feet
to a W. E. at the center of the W. E. end of said claim;
thence W. E. feet to a W. E. being at the
W. E. corner of said claim; thence W. E.
feet to a W. E. at the W. E. corner of said claim;
thence W. E. feet to the place of beginning.

All done under the provisions of Chapter Six, of Title XXXII, of the Revised Statutes of the United States, and
of an Act of the General Assembly of Arizona, entitled "An Act to Revise and Codify the Laws of the Territory of
Arizona," approved March 16, 1901.

Dated and posted on the ground this 5th day of November 1902
W. E. Christianson
W. E. Christianson
W. E. Christianson
W. E. Christianson

Notice of Mining Location.

LODE CLAIM.

To All Whom it May Concern:

This Mining Claim, the name of which is the _____
 Mining Claim, situate on lands belonging to the United States of America, in which there are valuable mineral deposits,
 was entered upon and located for the purposes of exploration and purchase by _____

(Locator must insert either "a citizen of the United States," or "who has declared his intention to become a citizen of the United States.")

the undersigned, on the _____ day of _____ 190

The length of this claim is _____ feet
 and _____ claim _____ feet
 in a _____ direction and _____

_____ feet in a _____ direction from
 the center of the discovery shaft, at which this notice is posted, lengthwise of the claim, together with _____
 _____ feet in width of the surface grounds, on each side of the center of said claim.

The general course of the lode deposit and premises is from the _____
 to the _____

The claim is situated and located in the _____ Mining District, in
 _____ County, in the Territory of Arizona, about _____
 in a _____ direction from _____

The Surface boundaries of the claim are marked upon the ground as follows: Beginning at _____
 at a point _____ direction _____ feet from
 the discovery shaft (at which this notice is posted), being in the center of the _____
 end line of said claim; thence _____ feet to a _____
 _____, being the _____ corner of said claim; thence
 _____ feet to a _____, being at the
 _____ corner of said claim; thence _____ feet
 to a _____ at the center of the _____ end of said claim;
 thence _____ feet to a _____ being at the
 _____ corner of said claim; thence _____
 feet to a _____ at the _____ corner of said claim;
 thence _____ feet to the place of beginning.

All done under the provisions of Chapter Six, of Title XXXII, of the Revised Statutes of the United States, and
 of an Act of the General Assembly of Arizona, entitled "An Act to Revise and Codify the Laws of the Territory of
 Arizona," approved March 16, 1901.

Dated and posted on the ground this _____ day of _____ 190

TERRITORY OF ARIZONA
County of Cochise ss.

I, Frankston County Recorder in and by the County and Territory aforesaid, do hereby certify that the within instrument was filed for record at 9 o'clock, 9 M., on this 26th day of Dec 1902, and duly recorded in Book No. 22 of Mining Records of Cochise County, Arizona, at pages 418


WITNESS my hand and official seal the day and year first above written.

Frankston
County Recorder.

Notice of Location.

LODE CLAIM.

Dated _____ 190__
Filed and recorded at request of EM Parks
DEC 26 1902 A. D. 190__
at 9 A. M.
Book 22 - Mining
Pages 418
By Frankston County Recorder.
Deputy Recorder



This diagram is to give locator a general idea of plan of location under the new law. The Discovery Shaft can be in the center of claim or any distance from either end desired. In the diagram it is placed 500 feet from one end and 1000 feet from the other. Commence description of claim at a center end monument, giving its distance and direction from center of Discovery Shaft; thence bound the claim in either direction. In description be careful to state locality of claim with reference to some natural object, or permanent monument, as will identify the claim.

Notice of Mining Location.

LODE CLAIM.

To All Whom it May Concern:

This Mining Claim, the name of which is the Escauaba

Mining Claim, situate on lands belonging to the United States of America, in which there are valuable mineral deposits, was entered upon and located for the purposes of exploration and purchase by H. S. Christensen

(Locators must insert either "a citizen of the United States," or "who has declared his intention to become a citizen of the United States.")

the undersigned, on the 5th day of November 1902

The length of this claim is 1500 feet

and 110 claim 25 feet

in a N. E. direction and

1475 feet in a S. W. direction from

the center of the discovery shaft, at which this notice is posted, lengthwise of the claim, together with

300 feet in width of the surface grounds, on each side of the center of said claim.

The general course of the lode deposit and premises is from the N. E.

to the S. W.

The claim is situated and located in the 10th Mining District, in

Cochise County, in the Territory of Arizona, about 2 miles

in a southward direction from Union Station

and about 1 1/2 miles from the premises of

The Copper Blance Mining Co.

The Surface boundaries of the claim are marked upon the ground as follows: Beginning at

A monument

at a point N. E. direction 25 feet from

the discovery shaft (at which this notice is posted), being in the center of the N. E.

end line of said claim; thence N. 300 feet to a part

N. E. corner of said claim; thence

S. W. 1500 feet to a part, being at the

N. W. corner of said claim; thence S. 300 feet

to a monument at the center of the W. end of said claim;

thence S. 300 feet to a part being at the

S. W. corner of said claim; thence N. E. 1500

feet to a part at the S. E. corner of said claim;

thence N. 300 feet to the place of beginning.

All done under the provisions of Chapter Six, of Title XXXII, of the Revised Statutes of the United States, and of an Act of the General Assembly of Arizona, entitled "An Act to Revise and Codify the Laws of the Territory of Arizona," approved March 16, 1901.

Dated and posted on the ground this 5th day of November 1902

H. S. Christensen
C. W. Christensen
G. C. Rowdick
Henry Smith

REPUBLIC OF ARIZONA
County of Coconino ss.

I, Frank H. Frank County Recorder in and for the County and Territory aforesaid, hereby certify that the within instrument was filed for record at 9 o'clock, P M. on this 24 day of Dec 1902, and duly recorded in Book No. 22 of this Miner's Records of Coconino County, Arizona, at pages 438

WITNESS my hand and official seal the day and year first above written.
Frank H. Frank
County Recorder.

Notice of Location.

LODE CLAIM.

Dated _____ 190__

Filed and recorded at request of

E. Marks

DEC 26 1902 A. D. 190__


at Y A M.

Book 22 Mines

Pages 438

Frank H. Frank
County Recorder.

By _____
Deputy Recorder



This diagram is to give locator a general idea of plan of location under the new law. The Discovery Shaft can be in the center of claim or any distance from either end desired. In the diagram it is placed 500 feet from one end and 1000 feet from the other. Commence description of claim at a center end monument, giving its distance and direction from center of Discovery Shaft; thence bound the claim in either direction. In description be careful to state locality of claim with reference to some natural object, or permanent monument, as will identify the claim.

Notice of Mining Location.

LODE CLAIM.

To All Whom it May Concern:

This Mining Claim, the name of which is the Estrella

Mining Claim, situate on lands belonging to the United States of America, in which there are valuable mineral deposits,

was entered upon and located for the purposes of exploration and purchase by J. S. Christianson, J. C. Broadbent, H. W. Marks

(Locator must insert either "a citizen of the United States," or "who has declared his intention to become a citizen of the United States.")

the undersigned, on the 5th day of November 1902

The length of this claim is 700 feet

and 100 claim 100 feet

in a NE direction and

800 feet in a SW direction from

the center of the discovery shaft, at which this notice is posted, lengthwise of the claim, together with

300 feet in width of the surface grounds, on each side of the center of said claim.

The general course of the lode deposit and premises is from the NE

to the SW

The claim is situated and located in the Winn Mining District, in

Cochise County, in the Territory of Arizona, about 3 miles

in a northerly direction from Blaine Station

about 1/2 mile from the Copper River Mining Co property

The Surface boundaries of the claim are marked upon the ground as follows: Beginning at

monument

at a point NE direction 100 feet from

the discovery shaft (at which this notice is posted), being in the center of the NE

end line of said claim; thence 1700 feet to a post

NE, being the NE corner of said claim; thence

SW 900 feet to a post, being at the

SW corner of said claim; thence 8300 feet

to a monument at the center of the SW end of said claim;

thence SW 500 feet to a post being at the

SW corner of said claim; thence NE 900

feet to a post at the SE corner of said claim;

thence NE 300 feet to the place of beginning.

All done under the provisions of Chapter Six, of Title XXXII, of the Revised Statutes of the United States, and of an Act of the General Assembly of Arizona, entitled "An Act to Revise and Codify the Laws of the Territory of Arizona," approved March 16, 1901.

Dated and posted on the ground this 5th day of November 1902

J. S. Christianson
J. C. Broadbent
H. W. Marks

TERRITORY OF ARIZONA,
County of Cochise ss.

I, Francis H. Fox County Recorder in and for the County and Territory aforesaid, do hereby certify that the within instrument was filed for record at 9 o'clock, 4 M. on this 22nd day of April 1902, and duly recorded in Book No. 22 of Mining Records of Cochise County, Arizona, at pages 439

WITNESS my hand and official seal the day and year first above written.
Francis H. Fox
County Recorder.

Notice of Location.

LODE CLAIM.

Dated _____ 190__

Filed and recorded at request of
E. Marks
A. D. 190__

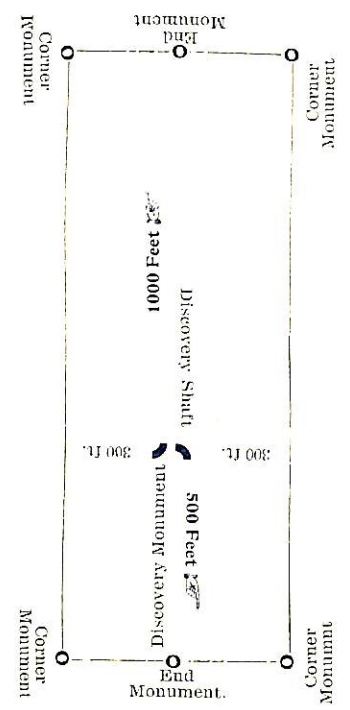
at 9 A M.

Book 22 Mines

Pages 439

Francis H. Fox
County Recorder.

By _____
Deputy Recorder



This diagram is to give locator a general idea of plan of location under the new law. The Discovery Shaft can be in the center of claim or any distance from either end desired. In the diagram it is placed 500 feet from one end and 1000 feet from the other. Commence description of claim at a center end monument, giving its distance and direction from center of Discovery Shaft; thence bound the claim in either direction. In description be careful to state locality of claim with reference to some natural object, or permanent monument, as will identify the claim.

Notice of Mining Location.

LODE CLAIM.

To All Whom it May Concern:

This Mining Claim, the name of which is the No. 6

Mining Claim, situate on lands belonging to the United States of America, in which there are valuable mineral deposits, was entered upon and located for the purposes of exploration and purchase by A. S. Christensen

A. S. Christensen, J. C. Broadbeck, Henry Mark
(Locator must insert either "a citizen of the United States," or "who has declared his intention to become a citizen of the United States.")

the undersigned, on the 5th day of November 1902

The length of this claim is 1500 feet

and 100 claim 100 feet

in a W direction and

1400 feet in a S direction from

the center of the discovery shaft, at which this notice is posted, lengthwise of the claim, together with

300 feet in width of the surface grounds, on each side of the center of said claim.

The general course of the lode deposit and premises is from the W

to the S

The claim is situated and located in the 10th Ariz. Mining District, in

Cochise County, in the Territory of Arizona, about 1 1/2 mile

in a south direction from Blaine Station

and about one mile from the Copper Island Mining Co. Properties

The Surface boundaries of the claim are marked upon the ground as follows: Beginning at

a monument

at a point W direction 100 feet from

the discovery shaft (at which this notice is posted), being in the center of the W

end line of said claim; thence S. W 300 feet to a point

W W, being the W W corner of said claim; thence

S 1500 feet to a point, being at the

S. W corner of said claim; thence W E 300 feet

to a monument at the center of the S end of said claim;

thence W. E 300 feet to a point being at the

S E corner of said claim; thence W 1500

feet to a point at the W E corner of said claim;

thence S W 300 feet to the place of beginning.

All done under the provisions of Chapter Six, of Title XXXII, of the Revised Statutes of the United States, and of an Act of the General Assembly of Arizona, entitled "An Act to Revise and Codify the Laws of the Territory of Arizona," approved March 16, 1901.

Dated and posted on the ground this 5th day of November 1902

A. S. Christensen
A. S. Christensen
J. C. Broadbeck
Henry Mark

TERRETTORY OF ARIZONA,
County of Frankston } ss.

I, Frankston County Recorder in and for the County and

Territory aforesaid do hereby certify that the within instrument was filed for record at 9 o'clock 9 M.,

on this 9 day of Dec 1907, and duly recorded in Book No. 22

of Mining Records of Frankston County, Arizona, at pages 422

WITNESS my hand and official seal the day and year first above written.

Frankston
County Recorder.

Notice of Location.

LODE CLAIM.

Dated _____ 190__

Filed and recorded at request of
C. Murks

DEC 26 1907 A. D. 190__

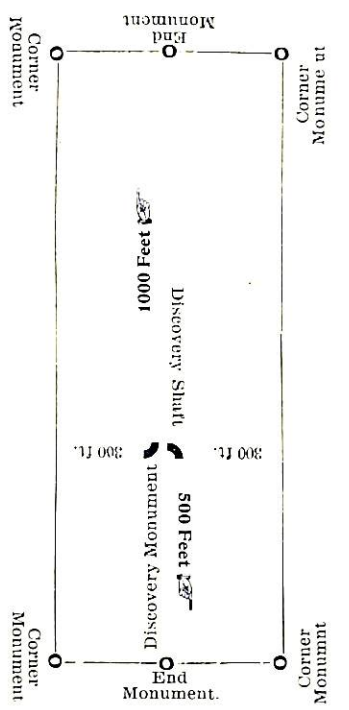
at 9 9 M.

Book 22 Mines

Pages 422

Frankston
County Recorder.

By _____ Deputy Recorder



This diagram is to give locator a general idea of plan of location under the new law. The Discovery Shaft can be in the center of claim or any distance from either end desired. In the diagram it is placed 500 feet from one end and 1000 feet from the other. Commence description of claim at a center end monument, giving its distance and direction from center of Discovery Shaft; thence bound the claim in either direction. In description be careful to state locality of claim with reference to some natural object, or permanent monument, as will identify the claim.

Notice of Mining Location.

LODE CLAIM.

To All Whom it May Concern:

This Mining Claim, the name of which is the Boston

Mining Claim, situate on lands belonging to the United States of America, in which there are valuable mineral deposits,

was entered upon and located for the purposes of exploration and purchase by H. J. Christianson, C. N. Christianson, D. C. Broadbeck & Henry Mark

(Locator must insert either "a citizen of the United States," or "who has declared his intention to become a citizen of the United States.")

the undersigned, on the 5th day of November 1902

The length of this claim is 500 feet

and W claim 50 feet

in a N. W direction and

1150 feet in a S. E. direction from

the center of the discovery shaft, at which this notice is posted, lengthwise of the claim, together with

300 feet in width of the surface grounds, on each side of the center of said claim.

The general course of the lode deposit and premises is from the N. W

to the S. E.

The claim is situated and located in the Warren Mining District, in

Cochise County, in the Territory of Arizona, about one mile

in a Southwesterly direction from Glenn Station

approximately 4000 ft from the property of the Copper Lake Mining Co

The Surface boundaries of the claim are marked upon the ground as follows: Beginning at

A monument

at a point N. W direction 50 feet from

the discovery shaft (at which this notice is posted), being in the center of the N

end line of said claim; thence N. E. 300 feet to a post

, being the N. E. corner of said claim; thence

S. E. 1500 feet to a post, being at the

S. E. corner of said claim; thence S. W 300 feet

to a monument at the center of the S end of said claim;

thence S. W 300 feet to a post being at the

S. W corner of said claim; thence N. W 1500

feet to a post at the N. W corner of said claim;

thence N. E 300 feet to the place of beginning.

All done under the provisions of Chapter Six, of Title XXXII, of the Revised Statutes of the United States, and of an Act of the General Assembly of Arizona, entitled "An Act to Revise and Codify the Laws of the Territory of Arizona," approved March 16, 1901.

Dated and posted on the ground this 5th day of November 1902

H. J. Christianson
C. N. Christianson
D. C. Broadbeck
Henry Mark

TERRITORY OF ARIZONA,
County of Cochise } ss.

I, Wm. H. Mansfield County Recorder in and for the County and
on the 20th day of April 1900, and duly recorded in Book No. 22
of Murray Records of Cochise County, Arizona, at pages 437
at 9 o'clock, P M.,

WHPN:SS, my hand and official seal the day and year first above written.

Wm. H. Mansfield
County Recorder.

Notice of Location.

LODE CLAIM.

Dated _____ 190_____

Filed and recorded at request of

W. H. Marks

DEC 26 1900 A. D. 190_____


at 9 M.

Book 22 mines

Pages 437

Wm. H. Mansfield
County Recorder.

By _____
Deputy Recorder



This diagram is to give locator a general idea of plan of location under the new law. The Discovery Shaft can be in the center of claim or any distance from either end desired. In the diagram it is placed 500 feet from one end and 1000 feet from the other. Commence description of claim at a center end monument, giving its distance and direction from center of Discovery Shaft; thence bound the claim in either direction. In description be careful to state locality of claim with reference to some natural object, or permanent monument, as will identify the claim.

Notice of Mining Location.

LODE CLAIM.

To All Whom it May Concern:

This Mining Claim, the name of which is the J.C.C.

Mining Claim, situate on lands belonging to the United States of America, in which there are valuable mineral deposits, was entered upon and located for the purposes of exploration and purchase by W.L. Christianson
W.L. Christianson, J.C. Broadbent & Henry Marks
(Locator must insert either "a citizen of the United States," or "who has declared his intention to become a citizen of the United States.")

the undersigned, on the 5th day of November 1902

The length of this claim is 1500 feet

and 750 claim 750 feet

in a W direction and 750 feet in a S direction from

the center of the discovery shaft, at which this notice is posted, lengthwise of the claim, together with 150 feet in width of the surface grounds, on each side of the center of said claim.

The general course of the lode deposit and premises is from the S to the N

The claim is situated and located in the Warren Mining District, in Cochise County, in the Territory of Arizona, about 1 1/4 miles in a Southwesterly direction from Bellevue Station about 1 1/4 miles from the Copper State Mining Co.

The Surface boundaries of the claim are marked upon the ground as follows: Beginning at

A monument at a point W direction 750 feet from

the discovery shaft (at which this notice is posted), being in the center of the end line of said claim; thence W E 150 feet to a Point

W E, being the W E corner of said claim; thence S 1500 feet to a Point, being at the

S E corner of said claim; thence S W 150 feet to a monument at the center of the S end of said claim;

thence S W 150 feet to a Point being at the S W corner of said claim; thence W 1500

feet to a Point at the W corner of said claim; thence W E 150 feet to the place of beginning.

All done under the provisions of Chapter Six, of Title XXXII, of the Revised Statutes of the United States, and of an Act of the General Assembly of Arizona, entitled "An Act to Revise and Codify the Laws of the Territory of Arizona," approved March 16, 1901.

Dated and posted on the ground this 5th day of November 1902

W.L. Christianson
C. to Christianson
Ed. C. Broadbent
Henry Marks

TERRETTORY OF ARIZONA,
County of Franklin ss.

Territory aforesaid, I, Frank Stare County Recorder in and for the County and
of this 26 day of Dec 1907, and duly recorded in Book No. 22
of Mining Records of Franklin County, Arizona, at pages 445

WITNESS my hand and official seal the day and year first above written.
Frank Stare
County Recorder.

Notice of Location.

LODE CLAIM.

Dated _____ 190_____


Filed and recorded at request of
Ellmarts
DEC. 26 1907 A. D. 190_____

at 9 A M.

Book 22 Mines

Pages 445
Frank Stare
County Recorder.

By _____ Deputy Recorder



This diagram is to give locator a general idea of plan of location under the new law. The Discovery Shaft can be in the center of claim or any distance from either end desired. In the diagram it is placed 500 feet from one end and 1000 feet from the other. Commence description of claim at a center end monument, giving its distance and direction from center of Discovery Shaft; thence bound the claim in either direction. In description be careful to state locality of claim with reference to some natural object, or permanent monument, as will identify the claim.

Notice of Mining Location.

LODE CLAIM.

To All Whom it May Concern:

This Mining Claim, the name of which is the

Franklin

Mining Claim, situate on lands belonging to the United States of America, in which there are valuable mineral deposits,

was entered upon and located for the purposes of exploration and purchase by W. J. Williamson, C. H. Christianson, & J. C. Broadbent

W. J. Williamson, C. H. Christianson, & J. C. Broadbent
(Locator must insert either "a citizen of the United States," or "who has declared his intention to become a citizen of the United States.")

the undersigned, on the 5th day of November 1902

The length of this claim is 1500 feet

and W. E. claim 500 feet

in a Northerly direction and

1000 feet in a Northerly direction from

the center of the discovery shaft, at which this notice is posted, lengthwise of the claim, together with

300 feet in width of the surface grounds, on each side of the center of said claim.

The general course of the lode deposit and premises is from the

N

to the S

The claim is situated and located in the Warren Mining District, in

Cochise County, in the Territory of Arizona, about 2 miles

in a Northerly direction from Glouster Station

about 1/2 mile from the Copper Blouse Mining Co. Properties

The Surface boundaries of the claim are marked upon the ground as follows: Beginning at

A monument

at a point N direction 500 feet from

the discovery shaft (at which this notice is posted), being in the center of the

end line of said claim; thence N. E. 300 feet to a post

N. E., being the N. E. corner of said claim; thence

S. 1500 feet to a post, being at the

S. E. corner of said claim; thence S. W. 300 feet

to a post at the center of the S end of said claim;

thence S. W. 300 feet to a post being at the

S. W. corner of said claim; thence N. 1500

feet to a post at the N. W. corner of said claim;

thence N. E. 300 feet to the place of beginning.

All done under the provisions of Chapter Six, of Title XXXII, of the Revised Statutes of the United States, and of an Act of the General Assembly of Arizona, entitled "An Act to Revise and Codify the Laws of the Territory of Arizona," approved March 16, 1901.

Dated and posted on the ground this 5th day of November 1902

W. J. Williamson
C. H. Christianson
J. C. Broadbent
Wm. W. Cook

TERRETTORY OF ARIZONA
County of Greenlee ss.

Frank Starn County Recorder in and for the County and

Territory of Arizona, do hereby certify that the within instrument was filed for record at 9 o'clock P. M. on 26 day of Sept 1902, and duly recorded in Book No. 22 of Mining Records of Greenlee County, Arizona, at pages 440

WITNESS my hand and official seal the day and year first above written.
Frank Starn
County Recorder.

Notice of Location.

LODE CLAIM.

Dated _____ 1902

Filed and recorded at request of E. Marks

9 A A. D. 1902


at _____ M.

Book 22 Mines

Pages 440

Frank Starn County Recorder.

By _____ Deputy Recorder



This diagram is to give locator a general idea of plan of location under the new law. The Discovery Shaft can be in the center of claim or any distance from either end desired. In the diagram it is placed 500 feet from one end and 1000 feet from the other. Commence description of claim at a center end monument, giving its distance and direction from center of Discovery Shaft; thence bound the claim in either direction. In description be careful to state locality of claim with reference to some natural object, or permanent monument, as will identify the claim.

Notice of Mining Location.

LODE CLAIM.

To All Whom it May Concern:

This Mining Claim, the name of which is the James Mining Claim, situate on lands belonging to the United States of America, in which there are valuable mineral deposits, was entered upon and located for the purposes of exploration and purchase by

(Locator must insert either "a citizen of the United States," or "who has declared his intention to become a citizen of the United States.")

the undersigned, on the 25th day of November 1902

The length of this claim is 1500 feet and the claim 550 feet

in a North direction and 900 feet in a South direction from

the center of the discovery shaft, at which this notice is posted, lengthwise of the claim, together with

800 feet in width of the surface grounds, on each side of the center of said claim.

The general course of the lode deposit and premises is from the North to the South.

The claim is situated and located in the Warren Mining District, in

Yavapai County, in the Territory of Arizona, about 4 miles

in a South direction from the

500 feet from the property of the Copper Queen Mining Co.

The Surface boundaries of the claim are marked upon the ground as follows: Beginning at

a monument

at a point North direction 550 feet from the discovery shaft (at which this notice is posted), being in the center of the

end line of said claim; thence North 80° East 300 feet to a point

, being the North corner of said claim; thence

South 80° East 1500 feet to a point, being at the

South corner of said claim; thence South West 300 feet

to a monument at the center of the South end of said claim;

thence South West 300 feet to a point being at the

South corner of said claim; thence North 1500 feet to a

point at the North corner of said claim;

thence North 80° East 300 feet to the place of beginning.

All done under the provisions of Chapter Six, of Title XXXII, of the Revised Statutes of the United States, and of an Act of the General Assembly of Arizona, entitled "An Act to Revise and Codify the Laws of the Territory of Arizona," approved March 16, 1901.

Dated and posted on the ground this 25th day of November 1902

H. G. Christensen
C. H. Christensen
E. C. Broadbent
: Henry Marks

TERRESTRIAL COUNTY OF ARIZONA
County of Cochise ss.

I, Frank Star County Recorder in and for the County and
Territory aforesaid, do hereby certify that the within instrument was filed for record at 9 o'clock, 9 M.,
on this 20th day of December 1902, and duly recorded in Book No. 22
of Miner Records of Cochise County, Arizona, at pages 444

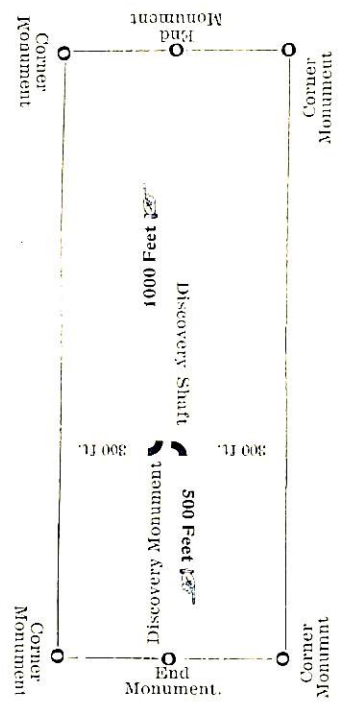
WITNESS my hand and official seal the day and year first above written.
Frank Star
County Recorder.

Notice of Location.

LODE CLAIM.

Dated _____ 190____
Filed and recorded at request of
E. Marks
DEC 26 1902
A. D. 190____

at 9 o M.
Book 22 Miner
Pages 444
Frank Star
County Recorder.
By _____
Deputy Recorder



This diagram is to give locator a general idea of plan of location under the new law. The Discovery Shaft can be in the center of claim or any distance from either end desired. In the diagram it is placed 500 feet from one end and 1000 feet from the other. Commence description of claim at a center end monument, giving its distance and direction from center of Discovery Shaft; thence bound the claim in either direction. In description be careful to state locality of claim with reference to some natural object, or permanent monument, as will identify the claim.

Notice of Mining Location.

LODE CLAIM.

To All Whom it May Concern:

This Mining Claim, the name of which is the Chicago

Mining Claim, situate on lands belonging to the United States of America, in which there are valuable mineral deposits, was entered upon and located for the purposes of exploration and purchase by W. J. Christianson, C. H. Christianson, J. C. Broadhead & Henry Mark

(Locator must insert either "a citizen of the United States," or "who has declared his intention to become a citizen of the United States.")

the undersigned, on the 5th day of November 1902

The length of this claim is 1500 feet and W. E. claim 10 feet in a S. E. direction and

1090 feet in a N. W. direction from

the center of the discovery shaft, at which this notice is posted, lengthwise of the claim, together with 300 feet in width of the surface grounds, on each side of the center of said claim.

The general course of the lode deposit and premises is from the N. W. to the S. E.

The claim is situated and located in the Warren Mining District, in Onahie County, in the Territory of Arizona, about one mile in a Southerly direction from Warren Station about 1/2 mile from the property of the Copper State Mining Co

The Surface boundaries of the claim are marked upon the ground as follows: Beginning at monument at a point S. E. direction 10 feet from the discovery shaft (at which this notice is posted), being in the center of the end line of said claim; thence W. E. 300 feet to a Post, being the S. E. corner of said claim; thence N. W. 1500 feet to a Post, being at the N. E. corner of said claim; thence S. W. 300 feet to a monument at the center of the N. W. end of said claim; thence S. W. 300 feet to a Post being at the N. W. corner of said claim; thence S. E. 1500 feet to a Post at the S. W. corner of said claim; thence N. E. 300 feet to the place of beginning.

All done under the provisions of Chapter Six, of Title XXXII, of the Revised Statutes of the United States, and of an Act of the General Assembly of Arizona, entitled "An Act to Revise and Codify the Laws of the Territory of Arizona," approved March 16, 1901.

Dated and posted on the ground this 5th day of November 1902
W. J. Christianson
C. H. Christianson
J. C. Broadhead
Henry Mark

REPUBLIC OF ARIZONA,
County of Yavapai

Frank Stewart County Recorder in and for the County and

do hereby certify that the within instrument was filed for record at 9 o'clock P M.

on this 22 day of Dec 1902, and duly recorded in Book No. 22

Records of Yavapai County, Arizona, at pages 456

Witness my hand and official seal the day and year first above written.

Frank Stewart
County Recorder.

Notice of Location.

LODE CLAIM.

Dated _____ 190__

Filed and recorded at request of
E. Marks
DEC 26 1902 A. D. 190__


at 9 9 M.

Book 22 mines

Pages 456

Frank Stewart
County Recorder.

By _____
Deputy Recorder



This diagram is to give locator a general idea of plan of location under the new law. The Discovery Shaft can be in the center of claim or any distance from either end desired. In the diagram it is placed 500 feet from one end and 1000 feet from the other. Commence description of claim at a center end monument, giving its distance and direction from center of Discovery Shaft; thence bound the claim in either direction. In description be careful to state locality of claim with reference to some natural object, or permanent monument, as will identify the claim.

Notice of Mining Location.

LODE CLAIM.

To All Whom it May Concern:

This Mining Claim, the name of which is the Adeline

Mining Claim, situate on lands belonging to the United States of America, in which there are valuable mineral deposits, was entered upon and located for the purposes of exploration and purchase by A. S. Christensen

C. H. Christensen (Locator must insert either "a citizen of the United States," or "who has declared his intention to become a citizen of the United States.")

the undersigned, on the 5th day of November 1902

The length of this claim is 1500 feet

and 700 claim 600 feet

in a W direction and

700 feet in a S direction from

the center of the discovery shaft, at which this notice is posted, lengthwise of the claim, together with

300 feet in width of the surface grounds, on each side of the center of said claim.

The general course of the lode deposit and premises is from the W

to the S

The claim is situated and located in the Waverly Mining District, in

Cochise County, in the Territory of Arizona, about 3 1/2 miles

in a northerly direction from Glance Station

and about 1/2 mile from the Copper

Glance Mining Co. Properties

The Surface boundaries of the claim are marked upon the ground as follows: Beginning at

A monument

at a point W direction 600 feet from

the discovery shaft (at which this notice is posted), being in the center of the W

end line of said claim; thence N E 300 feet to a post

, being the N E corner of said claim; thence

S 1500 feet to a post, being at the

S. E. corner of said claim; thence S. W 300 feet

to a monument at the center of the S end of said claim;

thence S. W 300 feet to a post being at the

S. W corner of said claim; thence W 1500

feet to a post at the N. W corner of said claim;

thence N E 300 feet to the place of beginning.

All done under the provisions of Chapter Six, of Title XXXII, of the Revised Statutes of the United States, and of an Act of the General Assembly of Arizona, entitled "An Act to Revise and Codify the Laws of the Territory of Arizona," approved March 16, 1901.

Dated and posted on the ground this 5th day of November 1902

A. S. Christensen
C. H. Christensen
E. C. Broadbent
Henry Woods

105
TERRITORY OF ARIZONA,
County of Cochise } ss.

Frankston County Recorder in and for the County and
Territory aforesaid, do hereby certify that the within instrument was filed for record at 9 o'clock, 9 M.,
on this 26 day of Dec 1907, and duly recorded in Book No. 22
of Mining Records of Cochise County, Arizona, at pages 436

WITNESS my hand and official seal the day and year first above written.
Frankston
County Recorder.

Notice of Location.

LODE CLAIM.

Dated _____ 190__

Filed and recorded at request of
Frankston

DEC 26 1907 A. D. 190__


at 9 a M.

Book 22 Mines

Pages 436

Frankston
County Recorder.

By _____
Deputy Recorder



This diagram is to give locator a general idea of plan of location under the new law. The Discovery Shaft can be in the center of claim or any distance from either end desired. In the diagram it is placed 500 feet from one end and 1000 feet from the other. Commence description of claim at a center end monument, giving its distance and direction from center of Discovery Shaft: thence bound the claim in either direction. In description be careful to state locality of claim with reference to some natural object, or permanent monument, as will identify the claim.

Notice of Mining Location.

LODE CLAIM.

To All Whom it May Concern:

This Mining Claim, the name of which is the Raymond

Mining Claim, situate on lands belonging to the United States of America, in which there are valuable mineral deposits,

was entered upon and located for the purposes of exploration and purchase by A. J. Christensen

A. J. Christensen, J. C. Broadbeck and Henry Marks
(Locator must insert either "a citizen of the United States," or "who has declared his intention to become a citizen of the United States.")

the undersigned, on the 5th day of November 1902

The length of this claim is 1500 feet

and 100 claim 600 feet

in a Southerly direction and

900 feet in a Northerly direction from

the center of the discovery shaft, at which this notice is posted, lengthwise of the claim, together with

300 feet in width of the surface grounds, on each side of the center of said claim.

The general course of the lode deposit and premises is from the W

to the S

The claim is situated and located in the Warren Mining District, in

Cochise County, in the Territory of Arizona, about 2 miles

in a Northerly direction from Warren Station

about 1 1/2 miles from the property of

The Copper Beland Mining Co

The Surface boundaries of the claim are marked upon the ground as follows: Beginning at

a monument

at a point S direction 600 feet from

the discovery shaft (at which this notice is posted), being in the center of the S

end line of said claim; thence N.E. 300 feet to a post

S.E., being the S.E. corner of said claim; thence

N 1500 feet to a post, being at the

N.E. corner of said claim; thence S 40 300 feet

to a monument at the center of the N end of said claim;

thence S 40 300 feet to a post being at the

N.W. corner of said claim; thence S 1500

feet to a post at the S.W. corner of said claim;

thence N.E. 300 feet to the place of beginning.

All done under the provisions of Chapter Six, of Title XXXII, of the Revised Statutes of the United States, and of an Act of the General Assembly of Arizona, entitled "An Act to Revise and Codify the Laws of the Territory of Arizona," approved March 16, 1901.

Dated and posted on the ground this 5th day of November 1902

A. J. Christensen
A. J. Christensen
J. C. Broadbeck
Henry Marks

TERRITORY OF ARIZONA,
County of Cochise ss.

I, Frank H. Fox County Recorder in and for the County and

Territory aforesaid, do hereby certify that the within instrument was filed for record at 9 o'clock, 9 M.,

on this 27th day of Dec 1909, and duly recorded in Book No. 22

of Mining Records of Cochise County, Arizona, at pages 451

MY HAND AND OFFICIAL SEAL THE DAY AND YEAR FIRST ABOVE WRITTEN.

Frank H. Fox
County Recorder.

Notice of Location.

LODE CLAIM.

Dated _____ 1909

Filed and recorded at request of
E. Marks

DEC 26 1909 A. D. 1909


at 9 A M.

Book 22 Mines

Pages 451

Frank H. Fox
County Recorder.

By _____
Deputy Recorder



This diagram is to give locator a general idea of plan of location under the new law. The Discovery Shaft can be in the center of claim or any distance from either end desired. In the diagram it is placed 500 feet from one end and 1000 feet from the other. Commence description of claim at a center end monument, giving its distance and direction from center of Discovery Shaft; thence bound the claim in either direction. In description be careful to state locality of claim with reference to some natural object, or permanent monument, as will identify the claim.

Notice of Mining Location.

LODE CLAIM.

To All Whom it May Concern:

This Mining Claim, the name of which is the Palmer

Mining Claim, situate on lands belonging to the United States of America, in which there are valuable mineral deposits, was entered upon and located for the purposes of exploration and purchase by H. E. Christianson

(Locator must insert either "a citizen of the United States," or "who has declared his intention to become a citizen of the United States.")

the undersigned, on the 5th day of December 1902

The length of this claim is 1500 feet

and 100 claim 600 feet

in a SW direction and 900

feet in a NE direction from

the center of the discovery shaft, at which this notice is posted, lengthwise of the claim, together with

300 feet in width of the surface grounds, on each side of the center of said claim.

The general course of the lode deposit and premises is from the NE

to the SW

The claim is situated and located in the Palmer Mining District, in

Cochise County, in the Territory of Arizona, about 1 1/2

in a Southwesterly direction from Star Station

about 1/2 mile from the property of the Copper State Mining Co

The Surface boundaries of the claim are marked upon the ground as follows: Beginning at

at a point SW direction 600 feet from

the discovery shaft (at which this notice is posted), being in the center of the SW

end line of said claim; thence SE 300 feet to a Point

SW corner of said claim; thence

NE 1500 feet to a Point, being at the

SW corner of said claim; thence NE 300 feet

to a Point at the center of the NE end of said claim;

thence SW 300 feet to a Point being at the

NE corner of said claim; thence SW 1500

feet to a Point at the SW corner of said claim;

thence SE 300 feet to the place of beginning.

All done under the provisions of Chapter Six, of Title XXXII, of the Revised Statutes of the United States, and of an Act of the General Assembly of Arizona, entitled "An Act to Revise and Codify the Laws of the Territory of Arizona," approved March 16, 1901.

Dated and posted on the ground this 5th day of December 1902

H. E. Christianson
C. H. Christianson
H. C. Borah
Henry Marks

TERRESTRIAL ARIZONA,
County of Greenlee } ss.

I, Greenlee County Recorder in and for the County and Territory aforesaid, do hereby certify that the within instrument was filed for record at 9 o'clock, 9 M., on this 26th day of Dec 1909, and duly recorded in Book No. 22 of Mining Records of Greenlee County, Arizona, at pages 457

WITNESS my hand and official seal the day and year first above written.

Frank G. Carr
County Recorder.

Notice of Location.

LODE CLAIM.

Dated _____ 190__

Filed and recorded at request of
E. Marks


DEC 26 1909 A. D. 190__

at 9 9 M.

Book 22 Mines

Pages 1157
Frank G. Carr
County Recorder.

By _____ Deputy Recorder



This diagram is to give locator a general idea of plan of location under the new law. The Discovery Shaft can be in the center of claim or any distance from either end desired. In the diagram it is placed 500 feet from one end and 1000 feet from the other. Commence description of claim at a center end monument, giving its distance and direction from center of Discovery Shaft; thence bound the claim in either direction. In description be careful to state locality of claim with reference to some natural object, or permanent monument, as will identify the claim.

Notice of Mining Location.

LODE CLAIM.

To All Whom it May Concern:

This Mining Claim, the name of which is the Lindauer

Mining Claim, situate on lands belonging to the United States of America, in which there are valuable mineral deposits, was entered upon and located for the purposes of exploration and purchase by H. C. Christianson, J. C. Broadbuck & Henry Marks

(Locator must insert either "a citizen of the United States," or "who has declared his intention to become a citizen of the United States.")

the undersigned, on the 5th day of November 1902

The length of this claim is 1500 feet and the claim 500 feet in a S. E. direction and

1000 feet in a N. W. direction from

the center of the discovery shaft, at which this notice is posted, lengthwise of the claim, together with 300 feet in width of the surface grounds, on each side of the center of said claim.

The general course of the lode deposit and premises is from the N. W. to the S. E.

The claim is situated and located in the Warren Mining District, in Douglas County, in the Territory of Arizona, about one mile in a S. W. direction from Glauco Station and about 3000 feet from the property of the Copper Glauco Mining Co.

The Surface boundaries of the claim are marked upon the ground as follows: Beginning at a monument at a point S. E. direction 500 feet from the discovery shaft (at which this notice is posted), being in the center of the end line of said claim; thence N. E. 300 feet to a point, being the S. E. corner of said claim; thence N. W. 1500 feet to a point, being at the N. E. corner of said claim; thence S. W. 300 feet to a monument at the center of the N. W. end of said claim; thence S. W. 300 feet to a point being at the N. W. corner of said claim; thence S. E. 1500 feet to a point at the S. W. corner of said claim; thence N. E. 300 feet to the place of beginning.

All done under the provisions of Chapter Six, of Title XXXII, of the Revised Statutes of the United States, and of an Act of the General Assembly of Arizona, entitled "An Act to Revise and Codify the Laws of the Territory of Arizona," approved March 16, 1901.

Dated and posted on the ground this 5th day of November 1902
H. C. Christianson
J. C. Broadbuck
Henry Marks

TERRITORY OF ARIZONA,

County of Coconino ss.

I, Frank Stone County Recorder in and for the County and Territory aforesaid, do hereby certify that the within instrument was filed for record at 9 o'clock, 9 M., on this 26th day of Dec, 1902, and duly recorded in Book No. 22 Henry Records of Coconino County, Arizona, at pages 447


WITNESS my hand and official seal the day and year first above written.

Frank Stone
County Recorder.

Notice of Location.

LODE CLAIM.

Dated 11th 1902
Filed and recorded at request of E. J. Adams
11096 A. D. 1902
at 9 M.
Book 22 Mines
Pages 447
By Frank Stone County Recorder
Deputy Recorder



This diagram is to give locator a general idea of plan of location under the new law. The Discovery Shaft can be in the center of claim or any distance from either end desired. In the diagram it is placed 500 feet from one end and 1000 feet from the other. Commence description of claim at a center end monument, giving its distance and direction from center of Discovery Shaft; thence bound the claim in either direction. In description be careful to state locality of claim with reference to some natural object, or permanent monument, as will identify the claim.

Notice of Mining Location.

LODE CLAIM.

To All Whom it May Concern:

This Mining Claim, the name of which is the Sylvester

Mining Claim, situate on lands belonging to the United States of America, in which there are valuable mineral deposits, was entered upon and located for the purposes of exploration and purchase by W. E. Christianson

W. E. Christianson, C. C. Broadbent & Henry Mark
(Locator must insert either "a citizen of the United States." or "who has declared his intention to become a citizen of the United States.")

the undersigned, on the 5th day of November 1902

The length of this claim is 1500 feet

and 100 claim 800 feet

in a Southwesterly direction and

700 feet in a northerly direction from

the center of the discovery shaft, at which this notice is posted, lengthwise of the claim, together with

300 feet in width of the surface grounds, on each side of the center of said claim.

The general course of the lode deposit and premises is from the N

to the S

The claim is situated and located in the Clifton Mining District, in

Cochise County, in the Territory of Arizona, about 2 miles

in a Southwesterly direction from Blaine Station

about 1 1/2 miles from the Copper River Mining Co. Property

The Surface boundaries of the claim are marked upon the ground as follows: Beginning at

a monument

at a point Southwesterly direction 700 feet from

the discovery shaft (at which this notice is posted), being in the center of the N

end line of said claim; thence N E 300 feet to a point

N E, being the N E corner of said claim; thence

S 1500 feet to a point, being at the

S E corner of said claim; thence S. 20 300 feet

to a monument at the center of the S end of said claim;

thence S W 300 feet to a point being at the

S W corner of said claim; thence N 1500

feet to a point at the N W corner of said claim;

thence N E 300 feet to the place of beginning.

All done under the provisions of Chapter Six, of Title XXXII, of the Revised Statutes of the United States, and of an Act of the General Assembly of Arizona, entitled "An Act to Revise and Codify the Laws of the Territory of Arizona," approved March 16, 1901.

Dated and posted on the ground this 5th day of November 1902

W. E. Christianson
C. C. Broadbent
Henry Mark

TERRITORY OF ARIZONA,
County of Cochise } ss.

I, Francis H. Frankston County Recorder in and for the County and Territory aforesaid, hereby certify that the within instrument was filed for record at 9 o'clock, 7 M., on this 26 day of Dec 1902, and duly recorded in Book No. 22 Records of Cochise County, Arizona, at pages 452

WITNESS my hand and official seal the day and year first above written.
Francis H. Frankston
County Recorder.

Notice of Location.

LODE CLAIM.

Dated _____ 190__

Filed and recorded at request of Ed Marks

DEC. 26 1902 A. D. 190__

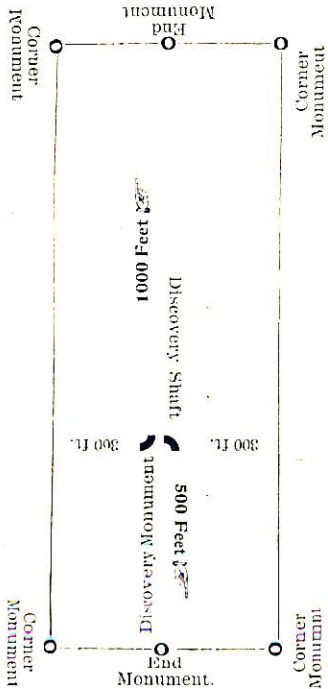
at 9 9 M.

Book 22 Mines

Pages 452

Francis H. Frankston County Recorder.

By _____ Deputy Recorder



This diagram is to give locator a general idea of plan of location under the new law. The Discovery Shaft can be in the center of claim or any distance from either end desired. In the diagram it is placed 500 feet from one end and 1000 feet from the other. Commence description of claim at a center end monument, giving its distance and direction from center of Discovery Shaft; thence bound the claim in either direction. In description be careful to state locality of claim with reference to some natural object, or permanent monument, as will identify the claim.

Notice of Mining Location.

LODE CLAIM.

To All Whom it May Concern:

This Mining Claim, the name of which is the 11015

Mining Claim, situate on lands belonging to the United States of America, in which there are valuable mineral deposits, was entered upon and located for the purposes of exploration and purchase by A. G. Christianson

C. H. Christianson, J. P. Broadbent & Henry Marks
(Locator must insert either "a citizen of the United States," or "who has declared his intention to become a citizen of the United States.")

the undersigned, on the 5th day of November 1902

The length of this claim is 1500 feet

and 100 claim 500 feet

in a S direction and

700 feet in a W direction from

the center of the discovery shaft, at which this notice is posted, lengthwise of the claim, together with

300 feet in width of the surface grounds, on each side of the center of said claim.

The general course of the lode deposit and premises is from the W

to the S

The claim is situated and located in the Warren Mining District, in

Cochise County, in the Territory of Arizona, about 1 1/2 miles

in a southerly direction from Glauce Station and

about 1000 ft from the Copper Glauce

Mining Co. properties

The Surface boundaries of the claim are marked upon the ground as follows: Beginning at

a monument

at a point S direction 500 feet from

the discovery shaft (at which this notice is posted), being in the center of the S

end line of said claim; thence N. E. 300 feet to a Post

S E, being the S E corner of said claim; thence

N 1200 feet to a Post, being at the

N E corner of said claim; thence S. W. 300 feet

to a monument at the center of the W end of said claim;

thence S. W. 300 feet to a Post being at the

N. W. corner of said claim; thence S 1500

feet to a Post at the S. W. corner of said claim;

thence N. E. 300 feet to the place of beginning.

All done under the provisions of Chapter Six, of Title XXXII, of the Revised Statutes of the United States, and of an Act of the General Assembly of Arizona, entitled "An Act to Revise and Codify the Laws of the Territory of Arizona," approved March 16, 1901.

Dated and posted on the ground this 5th day of November 1902

A. G. Christianson
C. H. Christianson
J. P. Broadbent
Henry Marks

TERRITORY OF ARIZONA
County of Yuma } ss.

I, Wm. H. Lawrence County Recorder in and for the County and Territory aforesaid, hereby certify that the within instrument was filed for record at 9 o'clock, P M. on this 22 day of December 1907, and duly recorded in Book No. 22 of Yuma Records at Central County, Arizona, at pages 431

WITNESS my hand and official seal the day and year first above written.

Wm. H. Lawrence
County Recorder.

Notice of Location.

LODE CLAIM.

Dated _____ 190__

Filed and recorded at request of

W. H. Marks
DEC. 9. 8 1907 A. D. 190__

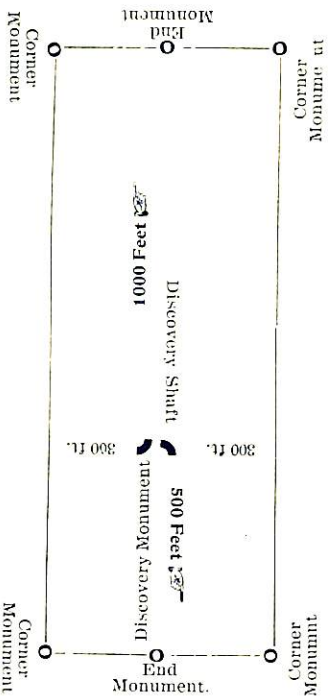
at 9:00 M.

Book 22 Mines

Pages 431

By Wm. H. Lawrence County Recorder.

By _____ Deputy Recorder



This diagram is to give locator a general idea of plan of location under the new law. The Discovery Shaft can be in the center of claim or any distance from either end desired. In the diagram it is placed 500 feet from one end and 1000 feet from the other. Commence description of claim at a center end monument, giving its distance and direction from center of Discovery Shaft; thence bound the claim in either direction. In description be careful to state locality of claim with reference to some natural object, or permanent monument, as will identify the claim.

Notice of Mining Location.

LODE CLAIM.

To All Whom it May Concern:

This Mining Claim, the name of which is the 710 104

Mining Claim, situate on lands belonging to the United States of America, in which there are valuable mineral deposits, was entered upon and located for the purposes of exploration and purchase by S. Christianson, C. H. Broadbeck, & Henry Marks

(Locator must insert either "a citizen of the United States" or "who has declared his intention to become a citizen of the United States.")

the undersigned, on the 31st day of November 1902

The length of this claim is 900 feet

and 300 claim 300 feet

in a S direction and

700 feet in a W direction from

the center of the discovery shaft, at which this notice is posted, lengthwise of the claim, together with

300 feet in width of the surface grounds, on each side of the center of said claim.

The general course of the lode deposit and premises is from the W

to the S

The claim is situated and located in the Warren Mining District, in

Cochise County, in the Territory of Arizona, about 1 1/2 miles

in a southern direction from Glenn Station

and about 6000 feet from the Copper Glance

Mining Co properties

The Surface boundaries of the claim are marked upon the ground as follows: Beginning at

a monument

at a point S direction 300 feet from

the discovery shaft (at which this notice is posted), being in the center of the S

end line of said claim; thence N E 300 feet to a post

S E, being the S E corner of said claim; thence

N 900 feet to a post, being at the

N E corner of said claim; thence S W 300 feet

to a monument at the center of the W end of said claim;

thence S W 300 feet to a post being at the

N W corner of said claim; thence S 900

feet to a post at the S W corner of said claim;

thence N E 300 feet to the place of beginning.

All done under the provisions of Chapter Six, of Title XXXII, of the Revised Statutes of the United States, and of an Act of the General Assembly of Arizona, entitled "An Act to Revise and Codify the Laws of the Territory of Arizona," approved March 16, 1901.

Dated and posted on the ground this 31st day of November 1902

S. Christianson
C. H. Christianson
C. H. Broadbeck
Henry Marks

TERMINAL OF ARIZONA
County of Yavapai ss.

I, Francis F. Carr County Recorder in and for the County and

Territory aforesaid, do hereby certify that the within instrument was filed for record at 9 o'clock, P. M.

on this 22 day of December 1909, and duly recorded in Book No. 22

at 4:30 County, Arizona, at pages 430

WITNESS my hand and official seal the day and year first above written.

Francis F. Carr County Recorder.

Notice of Location.

LODE CLAIM.

Dated _____ 190__

Filed and recorded at request of

E. Marks

DEC. 26 1909 A. D. 190__


at 9 A M.

Book 22 Mines

Pages 4 430

County Recorder.

By _____ Deputy Recorder



This diagram is to give locator a general idea of plan of location under the new law. The Discovery Shaft can be in the center of claim or any distance from either end desired. In the diagram it is placed 500 feet from one end and 1000 feet from the other. Commence description of claim at a center end monument, giving its distance and direction from center of Discovery Shaft; thence bound the claim in either direction. In description be careful to state locality of claim with reference to some natural object, or permanent monument, as will identify the claim.

Notice of Mining Location.

LODE CLAIM.

To All Whom it May Concern:

This Mining Claim, the name of which is the 17013

Mining Claim, situate on lands belonging to the United States of America, in which there are valuable mineral deposits, was entered upon and located for the purposes of exploration and purchase by M. S. Christianson

M. S. Christianson, J. C. Broadhead & Henry Marko
(Locator must insert either "a citizen of the United States," or "who has declared his intention to become a citizen of the United States.")

the undersigned, on the 5th day of November 1902

The length of this claim is 1500 feet

and 100 claim 300 feet

in a W direction and

1200 feet in a S direction from

the center of the discovery shaft, at which this notice is posted, lengthwise of the claim, together with

300 feet in width of the surface grounds, on each side of the center of said claim.

The general course of the lode deposit and premises is from the W

to the S

The claim is situated and located in the Warren Mining District, in

Cochise County, in the Territory of Arizona, about one mile

in a southerly direction from Glance Station

+ about 5000 ft from the Copper

Glance Mining Co properties

The Surface boundaries of the claim are marked upon the ground as follows: Beginning at

a monument

at a point W direction 300 feet from

the discovery shaft (at which this notice is posted), being in the center of the W

end line of said claim; thence N.E. 300 feet to a post

W.E., being the W.E. corner of said claim; thence

51500 feet to a post, being at the

S.E. corner of said claim; thence S.W. 300 feet

to a monument at the center of the S end of said claim;

thence S.W. 300 feet to a post being at the

S.W. corner of said claim; thence W. 1500

feet to a post at the N.W. corner of said claim;

thence N.E. 300 feet to the place of beginning.

All done under the provisions of Chapter Six, of Title XXXII, of the Revised Statutes of the United States, and of an Act of the General Assembly of Arizona, entitled "An Act to Revise and Codify the Laws of the Territory of Arizona," approved March 16, 1901.

Dated and posted on the ground this 5th day of November 1902

M. S. Christianson
M. S. Christianson
J. C. Broadhead
Henry Marko

TERRITORY OF ARIZONA,
County of Cochise ss.

I, Frank Estare County Recorder in and for the County and

Territory do hereby certify that the within instrument was filed for record at 9 o'clock, 9 M.,
on this 22 day of Dec 1907, and duly recorded in Book No. 22

of this 429 Records of Cochise County, Arizona, at pages 429

ATTEST my hand and official seal the day and year first above written.

Frank Estare
County Recorder.

Notice of Location.

LODE CLAIM.

Dated _____ 190__


Filed and recorded at request of
C Marks
DEC 9 1907 A. D. 190__

at 9 9 M.

Book 22 Mines

Pages 429
Frank Estare
County Recorder.

By _____ Deputy Recorder



This diagram is to give locator a general idea of plan of location under the new law. The Discovery Shaft can be in the center of claim or any distance from either end desired. In the diagram it is placed 500 feet from one end and 1000 feet from the other. Commence description of claim at a center end monument, giving its distance and direction from center of Discovery Shaft; thence bound the claim in either direction. In description be careful to state locality of claim with reference to some natural object, or permanent monument, as will identify the claim.

Notice of Mining Location.

LODE CLAIM.

To All Whom it May Concern:

This Mining Claim, the name of which is the No 7

Mining Claim, situate on lands belonging to the United States of America, in which there are valuable mineral deposits,

was entered upon and located for the purposes of exploration and purchase by H. J. Christensen

W. J. Christianson, D. C. Broadbent and Henry Ward

(Locator must insert either "a citizen of the United States," or "who has declared his intention to become a citizen of the United States.")

the undersigned, on the 5th day of November 1902

The length of this claim is 1500 feet

and 150 claim 150 feet

in a N direction and

1350 feet in a S direction from

the center of the discovery shaft, at which this notice is posted, lengthwise of the claim, together with

300 feet in width of the surface grounds, on each side of the center of said claim.

The general course of the lode deposit and premises is from the N

to the S

The claim is situated and located in the Warren Mining District, in

Boehmer County, in the Territory of Arizona, about 1 1/2 miles

in a northerly direction from Flower Station

and about one mile from the Copper
State Mining Co. Properties

The Surface boundaries of the claim are marked upon the ground as follows: Beginning at

at a point N direction 150 feet from

the discovery shaft (at which this notice is posted), being in the center of the N

end line of said claim; thence N E 300 feet to a post

N E, being the N E corner of said claim; thence

S 1500 feet to a post, being at the

S E corner of said claim; thence S W 300 feet

to a monument at the center of the S end of said claim;

thence S W 300 feet to a post being at the

S W corner of said claim; thence N W 1500

feet to a post at the N W corner of said claim;

thence N E 300 feet to the place of beginning.

All done under the provisions of Chapter Six, of Title XXXII, of the Revised Statutes of the United States, and of an Act of the General Assembly of Arizona, entitled "An Act to Revise and Codify the Laws of the Territory of Arizona," approved March 16, 1901.

Dated and posted on the ground this 5th day of November 1902

H. J. Christensen
W. J. Christianson
D. C. Broadbent
Henry Ward

TERRETTORY OF ARIZONA,
County of Yavapai ss.

I, Frank Star County Recorder in and for the County and Territory aforesaid, do hereby certify that the within instrument was filed for record at 9 o'clock, 9 M., on this 26 day of Dec 1907, and duly recorded in Book No. 22 of Murray Records of Yavapai County, Arizona, at pages 423

WITNESS my hand and official seal the day and year first above written.
Frank Star
County Recorder.

Notice of Location.

LODE CLAIM.

Dated _____ 190__

Filed and recorded at request of

Frank Star
DEC 26 1907 A. D. 190__


at 9 4 M.

Book 22 Mines

Pages 423

County Recorder.

By _____ Deputy Recorder



This diagram is to give locator a general idea of plan of location under the new law. The Discovery Shaft can be in the center of claim or any distance from either end desired. In the diagram it is placed 500 feet from one end and 1000 feet from the other. Commence description of claim at a center end monument, giving its distance and direction from center of Discovery Shaft; thence bound the claim in either direction. In description be careful to state locality of claim with reference to some natural object, or permanent monument, as will identify the claim.

Notice of Mining Location.

LODE CLAIM.

To All Whom it May Concern:

This Mining Claim, the name of which is the Cashosh

Mining Claim, situate on lands belonging to the United States of America, in which there are valuable mineral deposits.

was entered upon and located for the purposes of exploration and purchase by N. J. Christianson, C. H. Christianson, J. C. Broadbeck, Henry A. Linn

(Locator must insert either "a citizen of the United States," or "who has declared his intention to become a citizen of the United States.")

the undersigned, on the 5th day of November 1902

The length of this claim is 1500 feet

and We claim 200 feet

in a S. E. direction and

1300 feet in a N. W. direction from

the center of the discovery shaft, at which this notice is posted, lengthwise of the claim, together with

300 feet in width of the surface grounds, on each side of the center of said claim.

The general course of the lode deposit and premises is from the N. W.

to the S. E.

The claim is situated and located in the Warren Mining District, in

Cochise County, in the Territory of Arizona, about 1 1/2 miles

in a South by direction from Stamps Station No

about 1 mile from the property of the Copper State Mining Co

The Surface boundaries of the claim are marked upon the ground as follows: Beginning at

A monument

at a point S. E. direction 300 feet from

the discovery shaft (at which this notice is posted), being in the center of the S

end line of said claim; thence N. E. 300 feet to a Post

S. E., being the S. E. corner of said claim; thence

N. W. 1500 feet to a Post, being at the

N. W. corner of said claim; thence S. W. 300 feet

to a monument at the center of the N end of said claim;

thence S. W. 300 feet to a Post being at the

N. W. corner of said claim; thence S. E. 1500

feet to a Post at the S. W. corner of said claim;

thence N. E. 300 feet to the place of beginning.

All done under the provisions of Chapter Six, of Title XXXII, of the Revised Statutes of the United States, and of an Act of the General Assembly of Arizona, entitled "An Act to Revise and Codify the Laws of the Territory of Arizona," approved March 16, 1901.

Dated and posted on the ground this 5th day of November 1902

N. J. Christianson
C. H. Christianson
J. C. Broadbeck
Henry A. Linn

TERRELLY OF ARIZONA
County of Yavapai } ss.

Frankford County Recorder in and for the County and

Territory aforesaid, do hereby certify that the within instrument was filed for record at 9 o'clock, 4 M.,
on the 10 day of Dec 1900, and duly recorded in Book No. 22
of Sperry Records of Cooper County, Arizona, at pages 450

WITNESS my hand and official seal the day and year first above written.

Frankford
County Recorder.

Notice of Location.

LODE CLAIM.

Dated _____ 190__

Filed and recorded at request of
Emm
11.10.98 A. D. 190__


at 9 9 M.

Book 22 Mines

Pages 450

Frankford
County Recorder.

By _____ Deputy Recorder



This diagram is to give locator a general idea of plan of location under the new law. The Discovery Shaft can be in the center of claim or any distance from either end desired. In the diagram it is placed 500 feet from one end and 1000 feet from the other. Commence description of claim at a center end monument, giving its distance and direction from center of Discovery Shaft; thence bound the claim in either direction. In description be careful to state locality of claim with reference to some natural object, or permanent monument, as will identify the claim.

Notice of Mining Location.

LODE CLAIM.

To All Whom it May Concern:

This Mining Claim, the name of which is the 11012

Mining Claim, situate on lands belonging to the United States of America, in which there are valuable mineral deposits, was entered upon and located for the purposes of exploration and purchase by H. G. Christensen

C. H. Christensen, J. C. Broadbent & Henry Marks
(Locator must insert either "a citizen of the United States," or "who has declared his intention to become a citizen of the United States.")

the undersigned, on the 5th day of November 1902

The length of this claim is 1500 feet

and W claim 250 feet

in a S direction and

1250 feet in a W direction from

the center of the discovery shaft, at which this notice is posted, lengthwise of the claim, together with

300 feet in width of the surface grounds, on each side of the center of said claim.

The general course of the lode deposit and premises is from the W

to the S

The claim is situated and located in the W area Mining District, in

Cochise County, in the Territory of Arizona, about one mile

in a South direction from Glance Station

and about 5000 ft from the Copper
Glance Mining Co. Properties

The Surface boundaries of the claim are marked upon the ground as follows: Beginning at

a monument

at a point S direction 250 feet from

the discovery shaft (at which this notice is posted), being in the center of the S

end line of said claim; thence N E 300 feet to a Post

S E, being the S E corner of said claim; thence

N 1500 feet to a Post, being at the

N E corner of said claim; thence S W 300 feet

to a monument at the center of the W end of said claim;

thence S W 300 feet to a Post being at the

N W corner of said claim; thence S 1500

feet to a Post at the S W corner of said claim;

thence N E 300 feet to the place of beginning.

All done under the provisions of Chapter Six, of Title XXXII, of the Revised Statutes of the United States, and of an Act of the General Assembly of Arizona, entitled "An Act to Revise and Codify the Laws of the Territory of Arizona," approved March 16, 1901.

Dated and posted on the ground this 5th day of November 1902

H. G. Christensen
C. H. Christensen
J. C. Broadbent
Henry Marks

TERRENTORY OF ARIZONA,
County of Yavapai } ss.

I, Francis H. Lane

County Recorder in and for the County and

Territory aforesaid, do hereby certify that the within instrument was filed for record at 9 o'clock, 9 M.,
on this 20th day of April 1900, and duly recorded in Book No. 22
of Mining Records of Yavapai County, Arizona, at pages 428

WITNESS my hand and official seal the day and year first above written.

Francis H. Lane
County Recorder.

Notice of Location.

LODE CLAIM.

Dated _____ 190__

Filed and recorded at request of
Emery

10098100 A. D. 190__


at 9 9 M.

Book 22 Mines

Pages 428

Francis H. Lane
County Recorder.

By _____ Deputy Recorder



This diagram is to give locator a general idea of plan of location under the new law. The Discovery Shaft can be in the center of claim or any distance from either end desired. In the diagram it is placed 500 feet from one end and 1000 feet from the other. Commence description of claim at a center end monument, giving its distance and direction from center of Discovery Shaft; thence bound the claim in either direction. In description be careful to state locality of claim with reference to some natural object, or permanent monument, as will identify the claim.

Notice of Mining Location.

LODE CLAIM.

To All Whom it May Concern:

This Mining Claim, the name of which is the 117016

Mining Claim, situate on lands belonging to the United States of America, in which there are valuable mineral deposits, was entered upon and located for the purposes of exploration and purchase by H. S. Christianson, C. C. Christianson, J. C. Broadhead and Henry Markle

(Locator must insert either "a citizen of the United States," or "who has declared his intention to become a citizen of the United States.")

the undersigned, on the 5th day of November 1902

The length of this claim is 1500 feet

and 100 claim 300 feet

in a 117 direction and

1500 feet in a S direction from

the center of the discovery shaft, at which this notice is posted, lengthwise of the claim, together with

300 feet in width of the surface grounds, on each side of the center of said claim.

The general course of the lode deposit and premises is from the 117

to the S

The claim is situated and located in the Warren Mining District, in

Cochise County, in the Territory of Arizona, about 1 1/2 miles

in a partly direction from Glenn Station and

about 600 ft from the property of the
Copper Blaine Mining Co

The Surface boundaries of the claim are marked upon the ground as follows: Beginning at

a monument

at a point 11 direction 300 feet from

the discovery shaft (at which this notice is posted), being in the center of the 11

end line of said claim; thence 11 E 300 feet to a part

11 E corner of said claim; thence

S 1500 feet to a part, being at the

S E corner of said claim; thence S 1/4 300 feet

to a monument at the center of the S end of said claim;

thence S 1/4 300 feet to a S 1/4 being at the

corner of said claim; thence 11 1500

feet to a part at the 11 1/4 corner of said claim;

thence 11 E 300 feet to the place of beginning.

All done under the provisions of Chapter Six, of Title XXXII, of the Revised Statutes of the United States, and of an Act of the General Assembly of Arizona, entitled "An Act to Revise and Codify the Laws of the Territory of Arizona," approved March 16, 1901.

Dated and posted on the ground this 5th day of November 1902

H. S. Christianson
C. C. Christianson
J. C. Broadhead
Henry Markle

TERritORY OF ARIZONA,
County of Frankston ss.

I, Frankston County Recorder in and for the County and

Territory aforesaid, hereby certify that the within instrument was filed for record at 9 o'clock, 9 M.,
on this 26 day of Dec 1909, and duly recorded in Book No. 22

of Frankston Records of Cochise County, Arizona, at pages 432

WITNESS my hand and official seal the day and year first above written.

Frankston
County Recorder.

Notice of Location.

LODE CLAIM.

Dated _____ 190__

Filed and recorded at request of

E. Mark

DEC. 26 1909

A. D. 190__


at 9 A M.

Book 22 Mines

Pages 432

Frankston
County Recorder.

By _____ Deputy Recorder



This diagram is to give locator a general idea of plan of location under the new law. The Discovery Shaft can be in the center of claim or any distance from either end desired. In the diagram it is placed 500 feet from one end and 1000 feet from the other. Commence description of claim at a center end monument, giving its distance and direction from center of Discovery Shaft; thence bound the claim in either direction. In description be careful to state locality of claim with reference to some natural object, or permanent monument, as will identify the claim.

Notice of Mining Location.

LODE CLAIM.

To All Whom it May Concern:

This Mining Claim, the name of which is the Wintz

Mining Claim, situate on lands belonging to the United States of America, in which there are valuable mineral deposits, was entered upon and located for the purposes of exploration and purchase by H. S. Christensen

A. U. Christensen, J. C. Broadhead & Henry Marks
(Locator must insert either "a citizen of the United States," or "who has declared his intention to become a citizen of the United States.")

the undersigned, on the 5th day of November 1902

The length of this claim is 1500 feet
and 150 claim 150 feet
in a N. E. direction and 1550 feet in a S. W. direction from

the center of the discovery shaft, at which this notice is posted, lengthwise of the claim, together with 300 feet in width of the surface grounds, on each side of the center of said claim.

The general course of the lode deposit and premises is from the N. E. to the S. W.

The claim is situated and located in the Warren Mining District, in Cochise County, in the Territory of Arizona, about 2 miles in a Southwesterly direction from Flance Station about 1 1/2 miles from the properties of the Copper Flance Mining Co.

The Surface boundaries of the claim are marked upon the ground as follows: Beginning at

a monument
at a point N. E. direction 150 feet from the discovery shaft (at which this notice is posted), being in the center of the E end line of said claim; thence N. 300 feet to a post, being the N. E. corner of said claim; thence 1500 feet to a post, being at the N. W. corner of said claim; thence 300 feet to a monument at the center of the W end of said claim; thence 300 feet to a post being at the S. W. corner of said claim; thence N. E. 1500 feet to a post at the S. E. corner of said claim; thence N. 300 feet to the place of beginning.

All done under the provisions of Chapter Six, of Title XXXII, of the Revised Statutes of the United States, and of an Act of the General Assembly of Arizona, entitled "An Act to Revise and Codify the Laws of the Territory of Arizona," approved March 16, 1901.

Dated and posted on the ground this 5th day of November 1902
H. S. Christensen
A. U. Christensen
J. C. Broadhead
Henry Marks

Territory of ARIZONA,
County of Yavapai ss.

I, Frank H. Fare County Recorder in and for the County and

on this 9th day of December 1902, and duly recorded in Book No. 22 at 9 o'clock, 9 M.

Murray Records of Cochise County, Arizona, at pages 455-

WITNESS my hand and official seal the day and year first above written.

Frank H. Fare County Recorder.

Notice of Location.

LODE CLAIM.

Dated _____ 190__

Filed and recorded at request of
E. M. Marks

DEC 9 8 1902 A. D. 190__

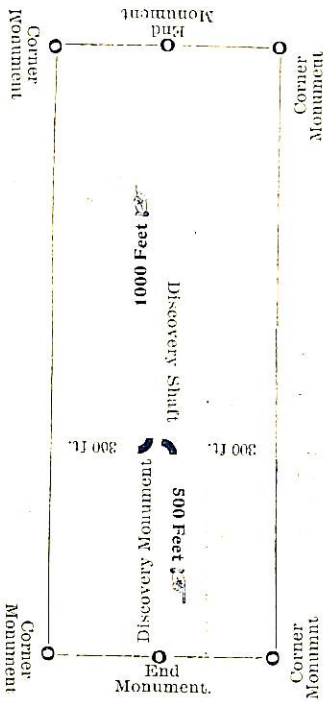
at 9 a M.

Book 22 mines

Pages 455

Frank H. Fare County Recorder.

By _____ Deputy Recorder



This diagram is to give locator a general idea of plan of location under the new law. The Discovery Shaft can be in the center of claim or any distance from either end desired. In the diagram it is placed 500 feet from one end and 1000 feet from the other. Commence description of claim at a center end monument, giving its distance and direction from center of Discovery Shaft; thence bound the claim in either direction. In description be careful to state locality of claim with reference to some natural object, or permanent monument, as will identify the claim.

Notice of Mining Location.

LODE CLAIM.

To All Whom it May Concern:

This Mining Claim, the name of which is the 41019

Mining Claim, situate on lands belonging to the United States of America, in which there are valuable mineral deposits, was entered upon and located for the purposes of exploration and purchase by H. J. Christianson, J. C. Broadbent and Henry Marks

(Locator must insert either "a citizen of the United States," or "who has declared his intention to become a citizen of the United States.")

the undersigned, on the 5th day of November 1902

The length of this claim is 1500 feet

and 100 claim 650 feet

in a S direction and _____

850 feet in a N direction from

the center of the discovery shaft, at which this notice is posted, lengthwise of the claim, together with _____

300 feet in width of the surface grounds, on each side of the center of said claim.

The general course of the lode deposit and premises is from the _____

to the S

The claim is situated and located in the Warren Mining District, in

Cochise County, in the Territory of Arizona, about 1 1/2 miles

in a southerly direction from Blanca Station and

about 5500 ft. on the properties of the Copper Blanca Mining Co.

The Surface boundaries of the claim are marked upon the ground as follows: Beginning at _____

a monument

at a point S direction 650 feet from

the discovery shaft (at which this notice is posted), being in the center of the S

end line of said claim; thence N. E. 300 feet to a point

S. E., being the S. E. corner of said claim; thence

111 1500 feet to a point, being at the

N. E. corner of said claim; thence S. W. 300 feet

to a monument at the center of the N end of said claim;

thence S. W. 300 feet to a point being at the

N. W. corner of said claim; thence S. 1500

feet to a point at the S. W. corner of said claim;

thence N. E. 300 feet to the place of beginning.

All done under the provisions of Chapter Six, of Title XXXII, of the Revised Statutes of the United States, and of an Act of the General Assembly of Arizona, entitled "An Act to Revise and Codify the Laws of the Territory of Arizona," approved March 16, 1901.

Dated and posted on the ground this 5th day of November 1902

H. J. Christianson
J. C. Broadbent
Henry Marks

TERRETTORY OF ARIZONA
(County of Maricopa) ss.

I, Frank J. Carr County Recorder in and for the County and

Territory aforesaid, do hereby certify that the within instrument was filed for record at 9 o'clock, P M.,
on this 26 day of Dec 1902, and duly recorded in Book No. 2
of Murray Records at Phoenix County, Arizona, at pages 435
WITNESS my hand and official seal the day and year first above written.

Frank J. Carr
County Recorder.

Notice of Location.

LODE CLAIM.

Dated _____ 190__

Filed and recorded at request of
E. Marks
DEC. 26 1902 A. D. 190__


at 9 A M.

Book 22 Div

Pages 4 435

Frank J. Carr
County Recorder.

By _____ Deputy Recorder



This diagram is to give locator a general idea of plan of location under the new law. The Discovery Shaft can be in the center of claim or any distance from either end desired. In the diagram it is placed 500 feet from one end and 1000 feet from the other. Commence description of claim at a center end monument, giving its distance and direction from center of Discovery Shaft; thence bound the claim in either direction. In description be careful to state locality of claim with reference to some natural object, or permanent monument, as will identify the claim.

Notice of Mining Location.

LODE CLAIM.

To All Whom it May Concern:

This Mining Claim, the name of which is the No 5

Mining Claim, situate on lands belonging to the United States of America, in which there are valuable mineral deposits, was entered upon and located for the purposes of exploration and purchase by A. P. Christian, Hanson, C. H. Christian, Broadbent & Henry Mark

(Locator must insert either "a citizen of the United States," or "who has declared his intention to become a citizen of the United States.")

the undersigned, on the 5th day of November 1902

The length of this claim is 1500 feet and 400 claim 400 feet in a N E direction and 900 feet in a S W direction from

the center of the discovery shaft, at which this notice is posted, lengthwise of the claim, together with 300 feet in width of the surface grounds, on each side of the center of said claim.

The general course of the lode deposit and premises is from the N E to the S W

The claim is situated and located in the No 5 Mining District, in

Cochise County, in the Territory of Arizona, about one mile in a northerly direction from Blaine Station an about 3000 ft from the Copper State Mining Co. Properties

The Surface boundaries of the claim are marked upon the ground as follows: Beginning at

monument
at a point N E direction 600 feet from the discovery shaft (at which this notice is posted), being in the center of the 600 end line of said claim; thence S E 300 feet to a point, being the S E corner of said claim; thence S W 1500 feet to a point, being at the S W corner of said claim; thence N W 300 feet to a monument at the center of the 10 end of said claim; thence N W 300 feet to a point being at the N W corner of said claim; thence N E 1500 feet to a point at the N E corner of said claim; thence S E 300 feet to the place of beginning.

All done under the provisions of Chapter Six, of Title XXXII, of the Revised Statutes of the United States, and of an Act of the General Assembly of Arizona, entitled "An Act to Revise and Codify the Laws of the Territory of Arizona," approved March 16, 1901.

Dated and posted on the ground this 5th day of November 1902

A. P. Christian
C. H. Christian
F. C. Broadbent
Henry Mark

Territory of ARIZONA
County of DeWitt } ss.

I, _____ County Recorder in and for the County and

Territory aforesaid, hereby certify that the within instrument was filed for record at 9 o'clock, 9 M.,
on this 26th day of Dec 1900, and duly recorded in Book No. 22
of Murray Records of Cochise County, Arizona, at pages 421
WITNESS my hand and official seal the day and year first above written.

Wm. J. H. H. H.
County Recorder.

Notice of Location.

LODE CLAIM.

Dated _____ 190__

Filed and recorded at request of
W. J. H. H. H.

DEC 26 1900 A. D. 190__

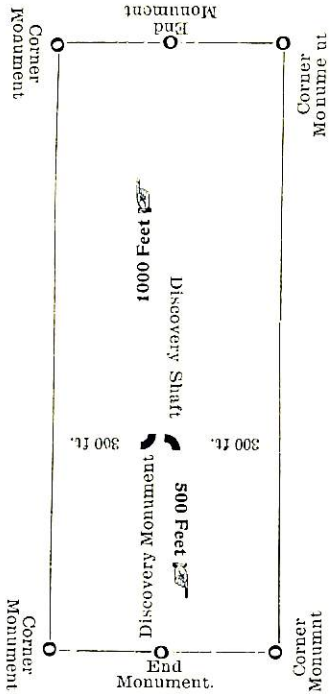
at 9 9 M.

Book 22 minee

Pages 421

Wm. J. H. H. H.
County Recorder.

By _____ Deputy Recorder



This diagram is to give locator a general idea of plan of location under the new law. The Discovery Shaft can be in the center of claim or any distance from either end desired. In the diagram it is placed 500 feet from one end and 1000 feet from the other. Commence description of claim at a center end monument, giving its distance and direction from center of Discovery Shaft; thence bound the claim in either direction. In description be careful to state locality of claim with reference to some natural object, or permanent monument, as will identify the claim.

Notice of Mining Location.

LODE CLAIM.

To All Whom it May Concern:

This Mining Claim, the name of which is the Wilwaukeel

Mining Claim, situate on lands belonging to the United States of America, in which there are valuable mineral deposits, was entered upon and located for the purposes of exploration and purchase by H. S. Christianson

& Christian, D. C. Broadbeck & Henry Mark
(Locator must insert either "a citizen of the United States," or "who has declared his intention to become a citizen of the United States.")

the undersigned, on the 5th day of November 1902

The length of this claim is 1500 feet

and We claim 300 feet

in a S direction and

1000 feet in a W direction from

the center of the discovery shaft, at which this notice is posted, lengthwise of the claim, together with

300 feet in width of the surface grounds, on each side of the center of said claim.

The general course of the lode deposit and premises is from the W

to the S

The claim is situated and located in the Warren Mining District, in

Cochise County, in the Territory of Arizona, about 1/2 miles

in a southwesterly direction from Glendale Station

about 1 mile, to the property of the
Copper Prince Mining Co.

The Surface boundaries of the claim are marked upon the ground as follows: Beginning at

A monument

at a point S direction 500 feet from

the discovery shaft (at which this notice is posted), being in the center of the

end line of said claim; thence S 20 300 feet to a point

S 10, being the S 10 corner of said claim; thence

N 15 00 feet to a point, being at the

N W corner of said claim; thence N E 300 feet

to a monument at the center of the W end of said claim;

thence N E 300 feet to a point being at the

N E corner of said claim; thence S 1500

feet to a point at the S.E. corner of said claim;

thence S W 300 feet to the place of beginning.

All done under the provisions of Chapter Six, of Title XXXII, of the Revised Statutes of the United States, and of an Act of the General Assembly of Arizona, entitled "An Act to Revise and Codify the Laws of the Territory of Arizona," approved March 16, 1901.

Dated and posted on the ground this 5th day of November 1902

H. S. Christianson
C. D. Christianson
D. C. Broadbeck
Henry Mark

135 TERRITORY OF ARIZONA,
 County of Cochise } ss.

I, Francis A. ... County Recorder in and for the County and
 Territory aforesaid, do hereby certify that the within instrument was filed for record at 9 o'clock, 0 M.,
 on the 22nd day of April, 1909, and duly recorded in Book No. 22
 of Mining Records of Cochise County, Arizona, at pages 449

WITNESS my hand and official seal the day and year first above written.
Francis A. ...
 County Recorder.

Notice of Location.

LODE CLAIM.

Dated _____ 190__

Filed and recorded at request of
B. Marks
1. FC. 26 1009 A. D. 190__

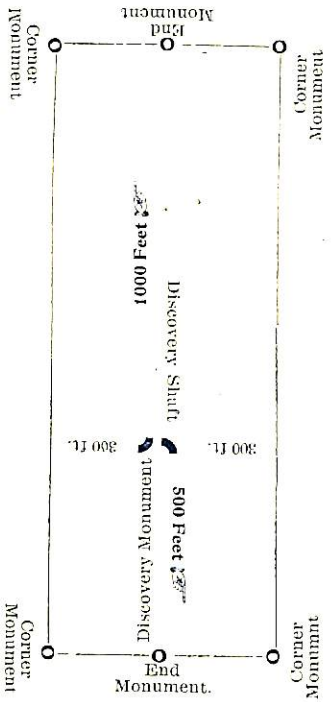
at 9 9 M.

Book 22 mines

Pages 449

Francis A. ...
 County Recorder.

By _____
 Deputy Recorder



This diagram is to give locator a general idea of plan of location under the new law. The Discovery Shaft can be in the center of claim or any distance from either end desired. In the diagram it is placed 500 feet from one end and 1000 feet from the other. Commence description of claim at a center end monument, giving its distance and direction from center of Discovery Shaft; thence bound the claim in either direction. In description be careful to state locality of claim with reference to some natural object, or permanent monument, as will identify the claim.

Notice of Mining Location.

LODE CLAIM.

To All Whom it May Concern:

This Mining Claim, the name of which is the marks

Mining Claim, situate on lands belonging to the United States of America, in which there are valuable mineral deposits,

was entered upon and located for the purposes of exploration and purchase by H. J. Christianson

C. Christianson, D. C. Broadbent, Henry Marks
(Locator must insert either "a citizen of the United States," or "who has declared his intention to become a citizen of the United States.")

the undersigned, on the 5th day of November 1902

The length of this claim is 1500 feet

and We claim 300 feet

in a S. E. direction and

1500 feet in a N. W. direction from

the center of the discovery shaft, at which this notice is posted, lengthwise of the claim, together with

300 feet in width of the surface grounds, on each side of the center of said claim.

The general course of the lode deposit and premises is from the N. W.

to the S. E.

The claim is situated and located in the Warren Mining District, in

Cochise County, in the Territory of Arizona, about one mile

in a S. W. direction from Slave Station

about 3000 ft from the property of the
Copper & Lead Mining Co.

The Surface boundaries of the claim are marked upon the ground as follows: Beginning at

a monument

at a point S. E. direction 300 feet from

the discovery shaft (at which this notice is posted), being in the center of the S.

end line of said claim; thence N. E. 300 feet to a rock

S. E. corner of said claim; thence

N. W. 1500 feet to a rock, being at the

N. E. corner of said claim; thence S. W. 300 feet

to a monument at the center of the N. end of said claim;

thence S. W. 300 feet to a rock being at the

N. W. corner of said claim; thence S. E. 1500

feet to a rock at the S. W. corner of said claim;

thence N. E. 300 feet to the place of beginning.

All done under the provisions of Chapter Six, of Title XXXII, of the Revised Statutes of the United States, and of an Act of the General Assembly of Arizona, entitled "An Act to Revise and Codify the Laws of the Territory of Arizona," approved March 16, 1901.

Dated and posted on the ground this 5th day of November 1902

to G. Christianson
C. to Christianson
D. C. Broadbent
Henry Marks

137
Territory of Arizona
County of Cochise ss.

I, Frankestare County Recorder in and for the County and
Territory aforesaid, do hereby certify that the within instrument was filed for record at
of this 11th day of Dec 1900, and duly recorded in Book No. 22
of Murray Records of Cochise County, Arizona, at pages 448
WITNESS my hand and official seal the day and year first above written.

Frankestare
County Recorder.

Notice of Location.

LODE CLAIM.

Dated _____ 190__


Filed and recorded at request of
EMarks
DEC 9 1900 A. D. 190__

at 9 A M.

Book 22 Mines

Pages 448
Frankestare
County Recorder.

By _____
Deputy Recorder



This diagram is to give locator a general idea of plan of location under the new law. The Discovery Shaft can be in the center of claim or any distance from either end desired. In the diagram it is placed 500 feet from one end and 1000 feet from the other. Commence description of claim at a center end monument, giving its distance and direction from center of Discovery Shaft; thence bound the claim in either direction. In description be careful to state locality of claim with reference to some natural object, or permanent monument, as will identify the claim.

Notice of Mining Location.

LODE CLAIM.

To All Whom it May Concern:

This Mining Claim, the name of which is the 11018

Mining Claim, situate on lands belonging to the United States of America, in which there are valuable mineral deposits, was entered upon and located for the purposes of exploration and purchase by H. J. Christianson

H. J. Christianson, C. H. Christianson and Henry Marks
(Locator must insert either "a citizen of the United States," or "who has declared his intention to become a citizen of the United States.")

the undersigned, on the 5th day of November 1902

The length of this claim is 1500 feet

and 111 claim 450 feet

in a S direction and

1000 feet in a W direction from

the center of the discovery shaft, at which this notice is posted, lengthwise of the claim, together with

300 feet in width of the surface grounds, on each side of the center of said claim.

The general course of the lode deposit and premises is from the W to the S

The claim is situated and located in the Warren Mining District, in

Cochise County, in the Territory of Arizona, about 1 1/2 miles

in a southwesterly direction from Blaine Station

and about 5500 ft from the corporate
of the Copper Blaine Mining Co

The Surface boundaries of the claim are marked upon the ground as follows: Beginning at

a monument

at a point S direction 450 feet from

the discovery shaft (at which this notice is posted), being in the center of the S

end line of said claim; thence N E 300 feet to a post

S E, being the S E corner of said claim; thence

N 1500 feet to a post, being at the

N E corner of said claim; thence S. W 300 feet

to a monument at the center of the W end of said claim;

thence S. W. 300 feet to a post being at the

N. W corner of said claim; thence S 1500

feet to a post at the S. W corner of said claim;

thence N E 300 feet to the place of beginning.

All done under the provisions of Chapter Six, of Title XXXII, of the Revised Statutes of the United States, and of an Act of the General Assembly of Arizona, entitled "An Act to Revise and Codify the Laws of the Territory of Arizona," approved March 16, 1901.

Dated and posted on the ground this 5th day of November 1902

H. J. Christianson
C. H. Christianson
H. C. Broadbent
Henry Marks

TERRETTORY OF ARIZONA,
County of Yuma } ss.

I, Thomas H. Clark County Recorder in and for the County and

Territory aforesaid, do hereby certify that the within instrument was filed to record at 9 o'clock, 9 M.

of this 22 day of Dec 1907 and duly recorded in Book No. 22

of Yuma Records of Clark County, Arizona, at pages 1434

WITNESS my hand and official seal the day and year first above written.

Thomas H. Clark
County Recorder.

Notice of Location.

LODE CLAIM.

Dated _____ 190__

Filed and recorded at request of

C. Marks

DEC. 26 1907 A. D. 190__

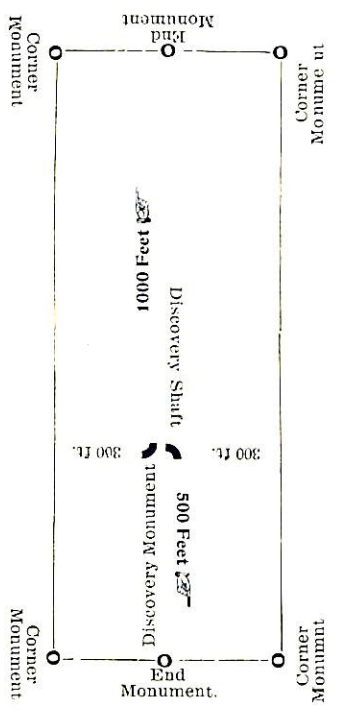
at 99 M.

Book 22 Mines

Pages 434

Francis A. ...
County Recorder.

By _____ Deputy Recorder



This diagram is to give locator a general idea of plan of location under the new law. The Discovery Shaft can be in the center of claim or any distance from either end desired. In the diagram it is placed 500 feet from one end and 1000 feet from the other. Commence description of claim at a center end monument, giving its distance and direction from center of Discovery Shaft; thence bound the claim in either direction. In description be careful to state locality of claim with reference to some natural object, or permanent monument, as will identify the claim.

Notice of Mining Location.

LODE CLAIM.

To All Whom it May Concern:

This Mining Claim, the name of which is the No 8

Mining Claim, situate on lands belonging to the United States of America, in which there are valuable mineral deposits, was entered upon and located for the purposes of exploration and purchase by H. Christianson, J. C. Broadhead & Henry Martin
(Locator must insert either "a citizen of the United States," or "who has declared his intention to become a citizen of the United States.")

the undersigned, on the 5th day of November 1902

The length of this claim is 1500 feet

and 100 claim 650 feet

in a W direction and

850 feet in a S direction from

the center of the discovery shaft, at which this notice is posted, lengthwise of the claim, together with

300 feet in width of the surface grounds, on each side of the center of said claim.

The general course of the lode deposit and premises is from the N

to the S

The claim is situated and located in the Warren Mining District, in

Cochise County, in the Territory of Arizona, about 1 1/4 miles

in a southerly direction from Glance Station

and about 5000 ft from the Copper

Glance Mining Co Properties

The Surface boundaries of the claim are marked upon the ground as follows: Beginning at

a monument

at a point N direction 650 feet from

the discovery shaft (at which this notice is posted), being in the center of the N

end line of said claim; thence N E 300 feet to a post

N E, being the N E corner of said claim; thence

S 1500 feet to a post, being at the

S E corner of said claim; thence S W 300 feet

to a monument at the center of the S end of said claim;

thence S W 300 feet to a post being at the

S W corner of said claim; thence N 1500

feet to a post at the N W corner of said claim;

thence N E 300 feet to the place of beginning.

All done under the provisions of Chapter Six, of Title XXXII, of the Revised Statutes of the United States, and of an Act of the General Assembly of Arizona, entitled "An Act to Revise and Codify the Laws of the Territory of Arizona," approved March 16, 1901.

Dated and posted on the ground this 5th day of November 1902

H. Christianson
J. C. Broadhead
Henry Martin

TERRITORY OF ARIZONA
County of Cochise ss.

I, Frank Estare County Recorder in and for the County and

Territory aforesaid, do hereby certify that the within instrument was filed for record at 9 o'clock, PM.

of this 12 day of Dec 1909, and duly recorded in Book No. 22

of Henry Records of Cochise County, Arizona, at pages 424

WITNESS my hand and official seal the day and year first above written.

Frank Estare
County Recorder.

Notice of Location.

LODE CLAIM.

Dated _____ 190__

Filed and recorded at request of
E Marks

DEC 26 1909 A. D. 190__


at 9 9 M.

Book 22 Mines

Pages 424

Frank Estare
County Recorder.

By _____
Deputy Recorder



This diagram is to give locator a general idea of plan of location under the new law. The Discovery Shaft can be in the center of claim or any distance from either end desired. In the diagram it is placed 500 feet from one end and 1000 feet from the other. Commence description of claim at a center end monument, giving its distance and direction from center of Discovery Shaft; thence bound the claim in either direction. In description be careful to state locality of claim with reference to some natural object, or permanent monument, as will identify the claim.

Notice of Mining Location.

LODE CLAIM.

To All Whom it May Concern:

This Mining Claim, the name of which is the No 4

Mining Claim, situate on lands belonging to the United States of America, in which there are valuable mineral deposits, was entered upon and located for the purposes of exploration and purchase by H. S. Christianson
C. H. Christianson Henry Marks

(Locator must insert either "a citizen of the United States," or "who has declared his intention to become a citizen of the United States.")

the undersigned, on the 5th day of November 1902

The length of this claim is 1500 feet

and 700 claim 700 feet

in a S.E. direction and

700 feet in a N.W. direction from

the center of the discovery shaft, at which this notice is posted, lengthwise of the claim, together with

300 feet in width of the surface grounds, on each side of the center of said claim.

The general course of the lode deposit and premises is from the N.W.

to the S.E.

The claim is situated and located in the Cochise Mining District, in

Cochise County, in the Territory of Arizona, about one mile

in a southerly direction from Adams Station

about 3000 ft from the Copper
Queen Mining Co. Property

The Surface boundaries of the claim are marked upon the ground as follows: Beginning at

at a point N.W. direction 700 feet from

the discovery shaft (at which this notice is posted), being in the center of the N

end line of said claim; thence N.E. 300 feet to a post

N.E., being the N.E. corner of said claim; thence

S.E. 1500 feet to a post, being at the

S.E. corner of said claim; thence S.W. 300 feet

to a monument at the center of the S end of said claim;

thence S.E. 300 feet to a post being at the

S.W. corner of said claim; thence N.W. 1500

feet to a post at the N.W. corner of said claim;

thence N.E. 300 feet to the place of beginning.

All done under the provisions of Chapter Six, of Title XXXII, of the Revised Statutes of the United States, and of an Act of the General Assembly of Arizona, entitled "An Act to Revise and Codify the Laws of the Territory of Arizona," approved March 16, 1901.

Dated and posted on the ground this 5th day of November 1902

H. S. Christianson
C. H. Christianson
H. C. Bagwell
Henry Marks

TERRETTORY OF ARIZONA
County of Coconino ss.


I, Frank Estabrook County Recorder in and for the County and Territory aforesaid, do hereby certify that the within instrument was filed for record at 9 o'clock, 9 M., on the 14 day of Dec 1900, and duly recorded in Book No. 22 of Murray Records of Coconino County, Arizona, at pages 1470

WITNESS my hand and official seal the day and year first above written
Frank Estabrook
County Recorder.

Notice of Location.

LODE CLAIM.

Dated _____ 190__
Filed and recorded at request of Frank Estabrook
DEC 26 1900 A. D. 190__
at 9 9 M.
Book 22 Mines
Pages 1470
Frank Estabrook
County Recorder.
By _____ Deputy Recorder



This diagram is to give locator a general idea of plan of location under the new law. The Discovery Shaft can be in the center of claim or any distance from either end desired. In the diagram it is placed 500 feet from one end and 1000 feet from the other. Commence description of claim at a center end monument, giving its distance and direction from center of Discovery Shaft; thence bound the claim in either direction. In description be careful to state locality of claim with reference to some natural object, or permanent monument, as will identify the claim.

Notice of Mining Location.

LODE CLAIM.

To All Whom it May Concern:

This Mining Claim, the name of which is the _____

Mining Claim, situate on lands belonging to the United States of America, in which there are valuable mineral deposits, was entered upon and located for the purposes of exploration and purchase by _____

(Locator must insert either "a citizen of the United States," or "who has declared his intention to become a citizen of the United States.")

the undersigned, on the _____ day of _____ 1902

The length of this claim is _____ feet

and _____ claim _____ feet

in a _____ direction and _____

_____ feet in a _____ direction from

the center of the discovery shaft, at which this notice is posted, lengthwise of the claim, together with _____

_____ feet in width of the surface grounds, on each side of the center of said claim.

The general course of the lode deposit and premises is from the _____

to the _____

The claim is situated and located in the _____ Mining District, in

_____ County, in the Territory of Arizona, about _____

in a _____ direction from _____

and about 3000 ft from the Copper Bluff Mining Co. Properties

The Surface boundaries of the claim are marked upon the ground as follows: Beginning at _____

at a point _____ direction _____ feet from

the discovery shaft (at which this notice is posted), being in the center of the _____

end line of said claim; thence _____ feet to a _____

_____ being the _____ corner of said claim; thence

_____ feet to a _____ being at the

_____ corner of said claim; thence _____ feet

to a _____ at the center of the _____ end of said claim;

thence _____ feet to a _____ being at the

_____ corner of said claim; thence _____

feet to a _____ at the _____ corner of said claim;

thence _____ feet to the place of beginning.

All done under the provisions of Chapter Six, of Title XXXII, of the Revised Statutes of the United States, and of an Act of the General Assembly of Arizona, entitled "An Act to Revise and Codify the Laws of the Territory of Arizona," approved March 16, 1901.

Dated and posted on the ground this _____ day of _____ 1902

H. I. Christanson
O. W. Christanson
O. C. Broadhead
Henry Marks

TERRITORY OF ARIZ.
County of Cochise ss.

I, Frankestane County Recorder in and for the County and

Territory aforesaid, do hereby certify that the within instrument was filed for record at 9 o'clock, 4 M.,
on this 22 day of June 1907, and duly recorded in Book No. 22
Miner Records of Cochise County, Arizona, at pages 419
WITNESS my hand and official seal the day and year first above written

Frankestane County Recorder.

Notice of Location.

LODE CLAIM.

Dated _____ 1907

Filed and recorded at request of
E. Marks

REC. 26 1907 A. D. 1907

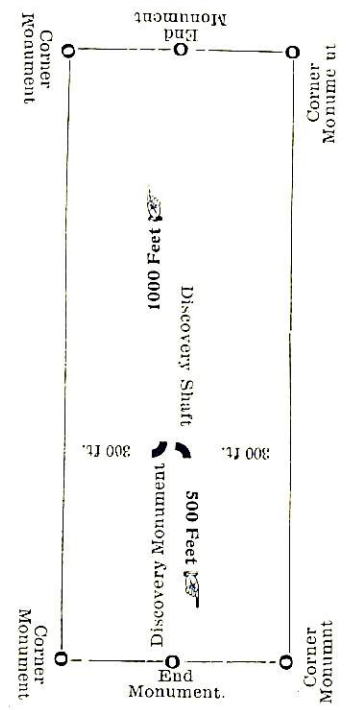
at 9 A M.

Book 22 Miner

Pages 419

Frankestane
County Recorder.

By _____
Deputy Recorder



This diagram is to give locator a general idea of plan of location under the new law. The Discovery Shaft can be in the center of claim or any distance from either end desired. In the diagram it is placed 500 feet from one end and 1000 feet from the other. Commence description of claim at a center end monument, giving its distance and direction from center of Discovery Shaft; thence bound the claim in either direction. In description be careful to state locality of claim with reference to some natural object, or permanent monument, as will identify the claim.

Notice of Mining Location.

LODE CLAIM.

To All Whom it May Concern:

This Mining Claim, the name of which is the Flavencik

Mining Claim, situate on lands belonging to the United States of America, in which there are valuable mineral deposits,

was entered upon and located for the purposes of exploration and purchase by H. J. Christianson

(Locator must insert either "a citizen of the United States," or "who has declared his intention to become a citizen of the United States.")

the undersigned, on the 2 day of November 1902

The length of this claim is 1500 feet

and W claim 250 feet

in a 11 E direction and 1250

feet in a S. 10 direction from

the center of the discovery shaft, at which this notice is posted, lengthwise of the claim, together with

200 feet in width of the surface grounds, on each side of the center of said claim.

The general course of the lode deposit and premises is from the N. E

to the S. 10

The claim is situated and located in the Warren Mining District, in

Cochise County, in the Territory of Arizona, about 1 1/2 miles

in a southerly direction from Warren Station

about 1 mile from the property of the

Upper Flavel Mining Co.

The Surface boundaries of the claim are marked upon the ground as follows: Beginning at

A monument

at a point N. E direction 250 feet from

the discovery shaft (at which this notice is posted), being in the center of the E

end line of said claim; thence S. E 200 feet to a post

S. E. corner of said claim; thence

S. 10 1500 feet to a post, being at the

S. 10 corner of said claim; thence N. 10 200 feet

to a monument at the center of the W end of said claim;

thence N. 10 200 feet to a post being at the

N. 10 corner of said claim; thence N. E 1500

feet to a post at the N. E corner of said claim;

thence S. E 200 feet to the place of beginning.

All done under the provisions of Chapter Six, of Title XXXII, of the Revised Statutes of the United States, and of an Act of the General Assembly of Arizona, entitled "An Act to Revise and Codify the Laws of the Territory of Arizona," approved March 16, 1901.

Dated and posted on the ground this 2 day of November 1902

H. J. Christianson
C. to Christianson
H. C. Broadbent
Henry Marks

TERRETTORY OF ARIZONA
County of Frankston ss.

I, Frankston County Recorder in and for the County and

Territory aforesaid, do hereby certify that the within instrument was filed for record at 9 o'clock, 9 M.,

on this 16th day of Dec 1902 and duly recorded in Book No. 22

of Minny Records of Colfax County, Arizona, at pages 441

WITNESS my hand and official seal the day and year first above written.

County Recorder.

Notice of Location.

LODE CLAIM.

Dated _____ 190__

Filed and recorded at request of
E. Marks

DEC 9 1902 A. D. 190__


at 9 9 M.

Book 22 Mines

Pages 441

Frankston
County Recorder.

By _____
Deputy Recorder



This diagram is to give locator a general idea of plan of location under the new law. The Discovery Shaft can be in the center of claim or any distance from either end desired. In the diagram it is placed 500 feet from one end and 1000 feet from the other. Commence description of claim at a center end monument, giving its distance and direction from center of Discovery Shaft; thence bound the claim in either direction. In description be careful to state locality of claim with reference to some natural object, or permanent monument, as will identify the claim.

Notice of Mining Location.

LODE CLAIM.

To All Whom it May Concern:

This Mining Claim, the name of which is the 1900
 Mining Claim, situate on lands belonging to the United States of America, in which there are valuable mineral deposits,
 was entered upon and located for the purposes of exploration and purchase by W. J. Christianson

(Locator must insert either "a citizen of the United States," or "who has declared his intention to become a citizen of the United States.")

the undersigned, on the 10th day of March 1901

The length of this claim is 1000 feet
 and 70 claim 200 feet
 in a N 1/2 E direction and

100 feet in a S E direction from
 the center of the discovery shaft, at which this notice is posted, lengthwise of the claim, together with
30 feet in width of the surface grounds, on each side of the center of said claim.

The general course of the lode deposit and premises is from the N 1/2 E
 to the S E

The claim is situated and located in the 1900 Mining District, in
Cochise County, in the Territory of Arizona, about 1/2 mile
 in a N 1/2 E direction from the center of the discovery shaft

The Surface boundaries of the claim are marked upon the ground as follows: Beginning at

at a point 100 direction S 1/2 E feet from
 the discovery shaft (at which this notice is posted), being in the center of the 100
 end line of said claim; thence 100 feet to a corner
corner, being the corner corner of said claim; thence
100 feet to a corner, being at the
corner corner of said claim; thence 100 feet
 to a corner at the center of the 100 end of said claim;
 thence 100 feet to a corner being at the
corner corner of said claim; thence 100
 feet to a corner at the corner corner of said claim;
 thence 100 feet to the place of beginning.

All done under the provisions of Chapter Six, of Title XXXII, of the Revised Statutes of the United States, and
 of an Act of the General Assembly of Arizona, entitled "An Act to Revise and Codify the Laws of the Territory of
 Arizona," approved March 16, 1901.

Dated and posted on the ground this 10th day of March 1901

W. J. Christianson
W. J. Christianson
J. C. Bradford
Henry Marks

TERRETTORY OF ARIZONA,
County of Yavapai } ss.

I, _____ County Recorder in and for the County of _____

Territory do hereby certify that the within instrument was filed for record at _____ o'clock, _____

of this _____ day of _____ 190____, and duly recorded in Book No. 22

of _____ Records of _____ County, Arizona, at pages 417

WITNESS my hand and official seal the day and year first above written.

Henry Stone
County Recorder.

Notice of Location.

LODE CLAIM.

Dated _____ 190____

Filed and recorded at request of
E. H. Mair
DEC. 26 1909 A. D. 190____

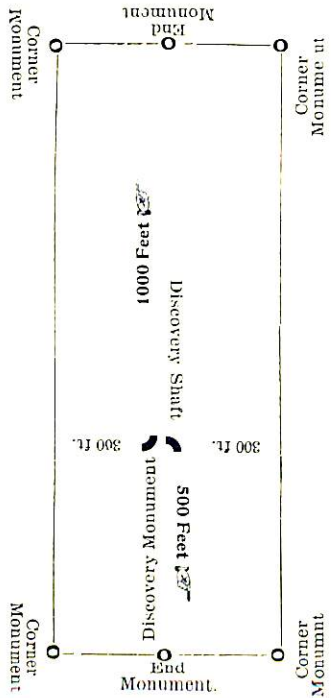
at 9 A M.

Book 22 Mines

Pages 417

Henry Stone
County Recorder.

By _____ Deputy Recorder



This diagram is to give locator a general idea of plan of location under the new law. The Discovery Shaft can be in the center of claim or any distance from either end desired. In the diagram it is placed 500 feet from one end and 1000 feet from the other. Commence description of claim at a center end monument, giving its distance and direction from center of Discovery Shaft; thence bound the claim in either direction. In description be careful to state locality of claim with reference to some natural object, or permanent monument, as will identify the claim.

4-687.

SURVEYOR-GENERAL'S CERTIFICATE OF APPROVAL OF FIELD NOTES AND SURVEY OF MINING CLAIM.

Department of the Interior,

Office of U. S. Surveyor-General,

Phoenix, Arizona.

Aug 20, 1904

I, U. S. Surveyor-General for the District of Arizona.

do hereby certify that the foregoing and hereto attached Field Notes and Return of the Survey of the Mining Claim of the Marquette and Arizona Mining Co., Emil Marks, Agent. Known as the; Humboldt, Marks, Lindauer, Chicago, Hancock, Calumet, Oskosh, Ishpeming, Jones, Boston, Adaline, Joe, Houghton, Milwaukee Estella, Wirtz, Sylvester, Franklin, Soo, Escanaba, Kankanna, Raymond, Wisconsin, No's 1, 2, 3, 4, 5, 6, 7, 8, 9, 10, 11, 12, 13, 14, 15, 16, 17, 18, 19,

situate in Warren, Mining District, Cochise County, Arizona.

in Sections 9, 10, 11, 15, 16 Township No. 24 S., Range No. 25 E., designated as Survey No. 1877.

executed by Geo. C. Clark, U. S. Deputy Mineral Surveyor, From Nov. 1st to Nov. 15th 1903, 190, under my instructions dated Oct. 30th 1903, 190, have been critically examined and the necessary corrections and explanations made, and the said Field Notes and Return, and the Survey they describe, are hereby approved. A true copy of the copy of the location certificate filed by the applicant. for survey is included in the field notes.

Frank A. Lygall

U. S. Surveyor-General for Arizona.

LARGE

FORMAT
