

MS
-

0

1

9

1

0

MINERAL SURVEY NO. 1910

Claims	M & B Desc.	Improvements	Loc. Notices
Admiral Dewey	2	15	5
Bucky O'Neil No.2	8	16	3
Buzzard	3	16	10
Cotton Tail	4	16	6
Examiner	9	18	7
Orleans	8	17	4
Rastus	1	15	8
Robert E. Lee	11	17	9
Tryeangle	12	18	2
William	14	18	11
Xenia	6	16	1

JUL 1-1904
JUL 6-1904

planted

*Notes of same
copy by [unclear]
1/27/04*

(4-683.)

Mineral Survey No. 1910

Lot No. _____

Sila

Land District.

FIELD NOTES

OF THE SURVEY OF THE MINING CLAIMS OF

Maurice Deew, known as the Raster,

Admiral Deewey, Buzzard, Cotton Tail, Inyeangle

Robert E. Lee, Maria, Bucky, Onie Nor, Orleans

KNOWN AS THE

Examines, William

situated in Warren

Mining District,

Cochise

County, *Arizona*

Section *approximate* Township *23 S* Range *24 E. Gau SRB & M*

Surveyed under instructions dated *Feb 4th*, 1904.

by *Geo. C. Clark*

U. S. Deputy Mineral Surveyor.

Claim located *see certificates*, 1

Survey commenced *June 5th*, 1904

Survey completed *June 10th*, 1904

o 6-180

*Claimants address, Bisbee
Cochise County Arizona*

*Check [unclear]
7/2/04*

PRELIMINARY OATHS OF ASSISTANTS IN SURVEY OF MINING CLAIM.

We, Frank Rafath and Peter Chado,
do solemnly swear that we will well and faithfully execute the duties of chain carriers; that we will level the chain upon even and uneven ground and plumb the tally-pins, either by sticking or dropping the same; that we will report the true distance to all notable objects, and the true length of all lines that we assist in measuring, to the best of our skill and ability, and in accordance with instructions given us, in the survey of the Mining Claim of Maurice Demer

known as the Triangle, Robert E. Lee, Xenia, Bucking O'Neil No 2
Deleane's Extension William
situate in Warren mining district

Coconino County, Arizona
in Section approx, Township No. 23 S, Range No. 24 E, Gaucho

Frank Rafath, Chairman.
Peter Chado, Chairman.

Subscribed and sworn to by the above-named persons before me this
7th day of June, 1904
Lora Smith

In and for the Court of Arizona
by Commission Expires March 21, 1905

I, _____, do solemnly swear that I will well and truly perform the duties of axman, in the establishment of corners and other duties, according to instructions given me and to the best of my skill and ability, in the survey of the Mining Claim

known as the _____
more fully described in the preceding affidavit.

_____, Axman.


Subscribed and sworn to by the said _____
before me this _____ day of _____, 190____

I, _____, do solemnly swear that I will well and truly perform the duties of flagman, in the establishment of corners and other duties, according to instructions given me and to the best of my skill and ability, in the survey of the Mining Claim of

known as the _____
more fully described in the preceding affidavit.

_____, Flagman.

Subscribed and sworn to by the said _____
before me this _____ day of _____, 190____



Feet

Beginning at Cor. No. 1, the SW. cor., identical with Cor. No. 2 Admiral Dewey lode of this survey, a pine post 4 ft. long 4 ins. sq. set 1 ft. in the ground in a mound of stones and scribed 1-2-1910 R.L., whence U. S. M. M. No. 4. Warren Mining District brs. S. $79^{\circ} 05'$ W. 4109.0 ft., and original location brs. N. $71^{\circ} 32'$ W. 30 ft. and an X-1-1910 ^{B.R.} chiseled in bedrock brs. N. $72^{\circ} 40'$ E. 72 ft.

Thence N. $4^{\circ} 22'$ W.

159.3 to Cor. No. 2, identical with a cor. of Oakland lode unsurveyed, a pine post 4 ft. long 4 ins. sq. set 1 ft. in the ground in a mound of stones and scribed 2-1910 R.L., whence a rock in place 1 X 2 ft. and level with the ground chiseled X-2-1910 B. R. brs. N. $10^{\circ} 25'$ E. 18 ft.

Thence N. $1^{\circ} 13'$ E.

163.9 to original location for W. end center,

483.9 to Cor. No. 3, the NW. cor., identical with location a pine post 4 ft. long 4 ins. sq. set 1 ft. in the ground in a mound of stones and scribed 3-1910 R. L., whence a rock in place 2 x $2\frac{1}{2}$ ft. 6 ins. above the surface of the ground chiseled X-3-1910 B. R. brs. S. 24° E. 48 ft.,

Thence S. $68^{\circ} 16'$ E.

1485.8 to Cor. No. 4, the NE. cor., identical with location and with Cor. No. 5 Xenia lode of this survey, a pine post 4 ft. long 4 ins. sq. set 1 ft. in the ground in a mound of stones and scribed 4-5-1910 R. L., and a cropping of bedrock chiseled X-4-5-1910 B.R. brs. S. $10^{\circ} 13'$ W. 52 ft.

Thence S. $1^{\circ} 13'$ W.

320 ft to original location for E. end center,

548.9 same bearing to Cor. No. 5, the SE. cor., identical with location and with Cor. No. 4 Xenia lode of this survey, a pine post 4 ft. long 4 ins. sq. set 1 ft. in the ground in a mound of stones and scribed 5-4-1910 R. L.,

RASTUS (Con)

4

Feet

Survey No. 1910.

and an X-1910 B. R. chiseled in bedrock brs. N. 36° 24' W. 42.8 ft.

Thence N. 71° 32' W.

1440.9 to Cor. No. 1, the place of beginning.

Ledge.

The presumed course of the vein on this claim is from the W. end center of location S. 68° 16' E. 1485.8 ft.

ADMIRAL DEWEY .

Beginning at Cor. No. 1, the SW. cor., identical with location and with Cor. No. 2 Buzzard lode of this survey, and S. 12° 36' W. 160 ft. from a cor. of the St. Louis lode, unsurveyed, a pine post 4 ft long 4 ins. sq. set 1 ft. in the ground in a mound of stones and scribed 1-2-1910 A.D.L., whence a rock in place 1 X 1½ ft. and 4 ins. above the surface of the ground chiseled X-1910 B.R. brs. N. 24° 24' E. 28 ft. and U.S.M.M. No. 4 Warren Mining District brs. S. 87° 56' W. 4038.5 ft.

Thence N. 0° 8' W.

316.2 fto original location for W. end center;

534.3 same bearing to the intersection of the N. side line of the St. ^{and S. side line Oakland lode} Louis lode, unsurveyed at N. 59° 50' W. 8.8' from the NE. cor.; ^{St Louis and S.E. cor. Oakland.}

632.4 same bearing to Cor. No. 2, identical with location and with Cor. No. 1 Rastus lode of this survey, and on the east end line of Oakland lode unsurveyed at N. 4° 22' W. 102.8 ft. from the SE. cor., and N. 4° 22' W. 477.6 ft. from a cor. of the St. Louis lode unsurveyed, a pine post, etc., and scribed 1-2-1910 A.D.L.,

Thence S. 71° 32' E.

750 *to original location for North side centre*
1440.9 ^{to Cors. No. 5 and 4 respectively of Rastus and Xenia} *same bearing* lode of this survey,

1496.0 same bearing to Cor. No. 3, the NE. cor., identical with location and with Cor. No. 3 Xenia lode of this survey *at N. 0° 8' W. 603.9 ft. from cor. No. 2 Xenia lode* a pine post 4 ft. long 4 ins. sq. set 1 ft. in the ground in a mound of stones and scribed 3-3-1910 A.D.L.,

Feet

whence a rock in place 1 X 2 X 3 ft. and chiseled X-1910
B. R. brs. N. 30° 18' E. 29.4 ft.

Thence S. 0° 8' E.

316.2 to original location for E. end center;

603.9 same bearing to Cor. No. 4, the SE. cor., identical with
location a pine post 4 ft long 4ins. sq. set 1 ft. in
the ground in a mound of stones and scribed 4-1910 A.D.L.,
whence a cropping of bedrock 2 ft. sq. chiseled X-1910
B.R. brs. N. 36° 12' E. 47.8 ft.

Thence N. 72° 34' 30" W.

2.4 to Cors. No. 2 and 3 respectively of Xenia and Buzzard

lodes of this survey;

750 ~~same~~ *bearing to original location for South side center*
1487.1 same bearing to Cor. No. 1, the place of beginning.

Ledge.

The presumed course of the vein on this claim is
from the W end center of location S. 71° 32' E. 1496 ft.

BUZZARD.

Beginning at Cor. No. 1, the SW. cor., identical
with the SE. cor. of Boston lode unsurveyed, a pine post
4 ft. long 4 ins. sq. set 1 foot in the ground in a mound
of stones scribed 1-1910 B. L., whence an X-1910 B. R.
chiseled in bedrock brs. N. 28° 12' E. 42.6 ft., and U.S
M.M.No. 4 Warren Mining District brs. N. 85° 45' 30" W.
3949.0 ft., and original location brs. S. 12° 36' W. 200 ft.

Thence N. 12° 36' E.

147.6 to original location for W. end center;

302.8 same bearing to the NE. and SE. cors. respectively of
Boston and St. Louis lodes unsurveyed;

448.3 same bearing to Cor. No. 2, the NW. cor., identical with
location and with Cor. No. 1 Admiral Dewey lode of this
survey, a pine post etc., scribed 1-2-1910 B.L.,

Thence S. 72° 34' 30" E.

1484.7 to Cor. No. 3, the NE. cor., identical with location and
with Cor. No. 2 Xenia lode of this survey, a pine post

Feet

4 ft. long 4 ins. sq. set 1 ft. in the ground in a mound of stones and scribed 3-2-1910 B. L., whence a rock in place 2 x 3 level with the ground chiseled X-1910 B.R. brs. S. 34° 16' E. 29.8 ft.

Thence S. 12° 36' W.

300.7 to original location for E. end center;

350.2 same bearing to Cors. No. 1 and 3 respectively of Xenix and Cotton Tail lodes of this survey;

601.5 same bearing to Cor. No. 4, the SE. cor., identical with location and with Cor. No. 2 Cotton Tail lode of this survey, a pine post 4 ft. long 4 ins. sq. set 1 ft. in the ground in a mound of stones and scribed 4-2-1910 B.L. whence a rock in place 1 X 3 ft. 4 ins. above the surface of the ground chiseled X-1910 B. R. brs. N. 42° 13' W. 15 ft.

Thence N. 72° 34' W.

1135.5 to Cor. No. 5, identical with Cor. No. 1 Cotton Tail lode of this survey, a pine post etc., scribed 5-1-1910 B.L.,

Thence N. 45° 14' W.

291.4 to Cor. No. 6, identical with the NW. and Cor. No. 3 respectively Ophir lode unsurveyed and York State lode Survey No. 1628.

Thence N. 62° 16' W.

104.8 to Cor. No. 1, the place of beginning.

Ledge.

The presumed course of the vein on this claim is from the W. end center of location S. 72° 34' E. 1484.7 ft.

COTTON TAIL.

Beginning at Cor. No. 1, the NW. cor., identical with Cor. No. 5 Buzzard lode of this survey, and on a side line of the Ophir lode unsurveyed at N. 45° 14' W. 347.7 ft. from the NE. cor., a pine post 4 ft. long 4 ins sq set 1 ft. in the ground in a mound of stones scribed 1-5-1910 C.T.L., whence a rock in place level with the ground 2 ft X 2½ ins. chiseled X-1910 B.R. brs. N. 27° 34' E

Feet

54 ft., and U.S.M.M. No. 4 Warren Mining District brs. N.
82° 39' 30" W. 4273.0 ft. and original location brs. N.
59° 11' W. 240 ft.

Thence S. 72° 34' E.

1135.5 to Cor. No. 2, identical with Cor. No. 4 Buzzard lode of
this survey, a pine post etc. and scribed 4-2-1910 C.T.
L.

Thence N. 12° 36' E.

251.3 to Cor. No. 3, identical with Cor. No. 1 Xenia lode of
this survey, a pine post, etc., and scribed 3-1-1910
C.T.L.,

Thence S. 80° 45' E.

86.2 to Cor. No. 4 the NE. cor., identical with location and
with Cor. No. 2 Robert E. Lee lode of this survey, a pine
post 4 ft. long 4 ins. sq. set 1 ft. in the ground in a
mound of stones and scribed² 4-1910 C.T.L., whence a crop-
ping of bedrock 1 X 2 X 2½ ft. chiseled X-1910 B.R. brs
S. 45° 12' W. 87 ft.

Thence S. 21° 1' W.

305.0 to original location for E. end center:

609.8 same bearing to Cor. No. 5, the SW. cor., identical with
location and with Cor. No. 1 Robert E. Lee lode of this
survey, a pine post etc., scribed 5-1-1910 C.T.L.,

Thence N. 80° 45' W.

78.3 to Cor. No. 6, identical with Cor. No. 1 Tryeangle lode
of this survey, a pine post 4 ft. long 4 ins. sq. set 1ft
in the ground, etc., and scribed 6-1-1910 C.T.L.,

Thence N. 59° 24' W.

140.2 to Cor. No. 7, identical with Cor. No. 1 and a cor. respec-
tively of Mountain Maid lode No. 1585 and Protection lode
unsurveyed, a pine post 4 ft. long 4 ins. sq. set 1 ft.
in the ground in a mound of stones and scribed 7-1910
C.T.L., whence a rock in place 1 X 1½ ft. and level with
the surface of the ground chiseled X-1910 B. R. brs.
N 6° 45' E. 48 ft.

Feet

Thence N. 1° 9' W.

40.1 to Cor. No. 8 identical with the NE. cor. of Protection lode unsurveyed, a pine post 4 ft. long 4 ins. sq. set 1 ft. in the ground in a mound of stones and scribed 8-1910 C.T.L., whence a rock in place 2½ X 2 ft. 5 ins. above the surface of the ground chiseled X-1910 B.R. brs. N. 42° 45' W. 69 ft.

Thence N. 75° 6' W.

618.1 along N. side line Protection lode unsurveyed to the intersection of the side line of the Ophir lode unsurveyed at S. 14° 20' W. 155.0 ft. from the NE. cor.

956.3 to Cor. No. 9 the SW. cor., a pine post 4 ft. long 4 ins. sq. set 1 ft. in the ground in a mound of stones and scribed 9-1910 C.T.L., whence a rock in place 1 X 2 X 3½ ft. chiseled X-1910 B. R. brs. N. 32° E. 47 ft. and original location brs. S. 58° 47' W. 287 ft.

Thence N. 21° 01' E.

116.0 to original location for W. end center.

330.0 to Cor. No. 1, the place of beginning.

Ledge.

The presumed course of the vein on this claim is from the E. end center of location N. 80° 45' W. 1205.0 ft.

XENIA.

Beginning at Cor. No. 1, the SW. cor., identical with Cor. No. 3 Cotton Tail lode of this survey, a pine post 4 ft. long 4 ins. sq. set 1 ft. in the ground in the mound of stones and scribed 1-3-1910 X.L., whence a cropping of bedrock 1 X 2 ft. 6 ins. above the surface of the ground brs. N. 32° 33' E. 54 ft., and U. S. M. M. No. 4 Warren Mining District brs. N. 83° 12' W. 5414.0 ft. and original location brs. N. 80° 45' W. 295 ft.

Thence N. 12° 36' E.

350.2 to Cor. No. 2, identical with Cor. No. 3, Buzzard lode, a pine post etc., scribed 2-3-1910 X.L.,

Thence N. 0° 5' E.

Xenia (Con)

Feet

- 603.2 to Cor. No. 3, identical with Cor. No. 3 Admiral Dewey lode of this survey, a pine post etc., scribed 3-3-1910 X.L.
Thence N. 71° 32' W.
- 55.1 to Cor. No. 4, identical with Cor. No. 5 Rastus lode of this survey, a pine post etc and scribed 4-5-1910 X.L.
Thence N. 1° 13' E.
- 548.9 to Cor. No. 5 the NW. cor., identical with location and with Cor. No. 4 Rastus lode of this survey, a pine post etc., scribed 5-4-1910 X L.,
Thence S, 80° 45' E.
- 300.0 to original location for N. end center;
600.0 same bearing to Cor. No. 6, the NE. cor., identical with original location and with Cor. No. 2 Bucky O'Neil No. 2 lode of this survey, a pine post 4 ft. long 4 ins. sq. set 1 ft. in the ground in a mound of stones and scribed 6-2-1910 X.L., whence a rock in place 1 X 2 ft. level with the surface of the ground, scribed X-1910 B. R. brs. S. 32° 10' W. 87 ft.
Thence S. 12° 36' W.
- 1500.0 to Cor. No. 7, the SE. cor., identical with location and with Cor. No. 1 Bucky O'Neil No. 2 lode of this survey, a pine post etc., and scribed 7-1-1910 X. L.
Thence N. 80° 45' W.
- 219.3 to Cors. No. 2 and 4 respectively of Robert E. Lee and Cotton Tail lodes of this survey,
300.0 same bearing to original location for S. end center;
305.5 same bearing to Cor. No. 1, the place of beginning.
Ledge.
- The presumed course of the vein on this claim is from the N. end center of location S. 12° 36' W. 1500 ft.

Feet.

Beginning at Cor. No. 1, the SW. cor., identical with location and with Cor. No. 7 Xenia lode of this survey, a pine post 4 ft. long 4 ins. sq. set 1 ft. in the ground in a mound of stones and scribed 1-7-1910 B.O. 2 L., whence a cropping of bedrock 2 ft. sq. 3 ins. above the surface of the ground, scribed X-1910 B. R. brs. N. $67^{\circ} 34'$ E. 92 ft. and U.S.M.M. No. 4 Warren Mining District brs. N, $83^{\circ} 04'$ W. 5719.5 ft.

Thence N. $12^{\circ} 36'$ E.

1500.0 to Cor. No. 2 the NW. cor., identical with location and with Cor. No. 6 Xenia lode of this survey, a pine post etc., scribed 6-2-1910 B.O. 2 L.

Thence S. $80^{\circ} 45'$ E.

300.0 to original location for N. end center;

600.0 same bearing to Cor. No. 3, the NE. cor., identical with location and with Cor. No. 2 Orleans lode of this survey, a pine post 4 ft. long 4 ins. sq. set 1 ft. in the ground in a mound of stones and scribed 3-2-1910 B.O. 2 L., and a rock in place 1 X $2\frac{1}{2}$ ft. level with the surface of the ground and scribed X-1910 B. R. brs S. 52° W. 44 ft.

Thence S. $12^{\circ} 36'$ W.

1500.0 to Cor. No. 4, the S.W. cor., identical with location and with Cor. No. 1 Orleans lode of this survey, a pine post etc., and scribed 4-1-1910 B.O. 2 L.

Thence N. $80^{\circ} 45'$ W.

300.0 to original location for S. end center;

600.0 same bearing to Cor. No. 1, the place of beginning.

Ledge.

The presumed course of the vein on this claim is from the N. end center of location S. $12^{\circ} 36'$ W. 1500 ft.

ORLEANS.

Beginning at Cor. No. 1, the SW. cor., identical with location and with Cor. No. 4 Bucky O'Neil ^{lode} lode of

Feet

this survey, a pine post 4 ft. long 4 ins. sq. set 1 ft. in the ground in a mound of stones and scribed 1-4-1910 O.L., whence a rock in place 1 X 2½ ft. level with the surface of the ground, chiseled X-1910 B. R. brs. N 44° 32' E. 71 ft., and U.S.M.M. No. 4 Warren Mining District brs. N. 82° 51' W. 6319 ft.

Thence N. 12° 36' E.

1500.0 to Cor. No. 2, the NW. cor., identical with location and with Cor. No. 3 Bucky O'Neil No. 2 lode of this survey, a pine post etc., scribed 2-3-1910 O.L.,

Thence S. 80° 45' E.

300.0 to original location for N. end center.

600.0 same bearing to Cor. No. 3, the NE. cor., identical with location and with Cor. No. 6 Examiner lode of this survey, a pine post 4 ft. long 4 ins. sq. set 1 ft. in the ground in a mound of stones and scribed 3-6-1910 O.L. whence an X-1910 B. R. chiseled in bedrock brs. S. 37° W. 50 ft.

Thence S. 12° 36' W.

1500.0 to Cor. No. 4, the SE. cor., identical with location and with Cor. No. 1 Examiner lode of this survey, a pine post etc., and scribed 4-1-1910 O.L.

Thence N. 80° 45' W.

300.0 to original location for S. end center.

600.0 same bearing to Cor. No. 1 the place of beginning.

LEDGE.

The presumed course of the vein on this claim is from the N. end center of location S. 12° 36' W. 1500 ft.

EXAMINER.

Beginning at Cor. No. 1, the SW. cor., identical with location and with Cor. No. 4 Orleans lode of this survey, a pine post 4 ft. long 4 ins. sq. set 1 ft. in the ground in a mound of stones and scribed 1-4-1910 E.L. whence a rock in place 1½ X 2 ft. 4 ins. above the surface

Feet

of the ground and chiseled X-1910 B. R. brs. N. 24° 12' E. 38 ft., and U.S.M.M. No. 4 Warren Mining District brs. N. 82° 40' W. 6919.5 ft.

Thence S. 80° 45' E.

75.0 to original location for S. end center;

80.7 same bearing to Cor. No. 2, the SE. cor., identical with Cor No. 3 Robert E. ^{Lode} lode of this survey, a pine post 4 ft. long 4 ins. sq. set 1 ft. in the ground in a mound of stones and scribed 2-3-1910 E.L., whence an X-1910 B. R. chiseled in bedrock brs. N. 16° 12' E. 35 ft. and original location brs. S. 80° 45' E. 465 ft.

Thence N. 21° 01' E

67.7 to Cors. No. 2 and 1 respectively of Leland Stanford and Congress lodes of Survey No. 1794;

667.7 same bearing to Cors. No. 2 and 1 respectively of Congress and Keating lodes survey No. 1794,

1267.7 same bearing to Cor. No. 3, identical with Cor. No. 2 Keating lode Survey No. 1794, a pine post 4 ft. long 4 ins. sq. set 1 ft. in the ground in a mound of stones and scribed 3-1910 E. L., whence a rock in place 2 ft. sq. 6 ins. above the surface of the ground, chiseled X-1910 B. R. brs. N. 38° 12' W. 47 ft.

Thence S. 76° 03' E.

83.3 to Cor. No. 4, a pine post 4 ft. long 4 ins. sq. set 1 ft in the ground in a mound of stones and scribed 4-1910 E.L. whence a rock in place 1 X 1½ ft. 2 ins. above the surface of the ground chiseled X-1910 B. R. brs. N. 10° W. 38 ft.

Thence N. 5° 8' E.

263.9 to Cor. No. 5, the NE. cor., identical with location a pine post 4 ft. long 4 ins. sq. set 1 ft. in the ground in a mound of stones and scribed 5-1910 E. L., whence a cropping of bedrock 2 X 2½ ft. 4 ins. above the surface of the ground, chiseled X-1910 B.R. brs. S. 48° 13' W. 19 ft.

Feet

Thence N, 80° 45' W.
240.6 to original location for N. end center;
315.6 same bearing to Cor. No. 6 the NW. cor., identical with
location and with Cor. No. 3 Orleans lode of this survey
a pine post etc., scribed 3-6-1910 E. L.,
Thence S. 12° 36' W.
1500.0 to Cor. No. 1, the place of beginning.
Ledge.
The presumed course of the vein on this claim is
from the N. end center S. 12° 36' W. 1500 ft.
ROBERT W. LEE.
Beginning at Cor. No. 1, the SW. cor., identical
with location and with Cor. No. 5 Cotton Tail lode of this
survey, a pine post 4 ft. long 4 ins. sq. set 1 ft. in
the ground in a mound of stones and scribed 1-5-1910 R.E.L.
L., and a rock in place 2 ft. sq. level with the sur-
face of the ground chiseled X-1910 E. R. brs. N. 32° 13'
E. 27 ft., and U. S. M.M. No. 4 Warren Mining District
brs. N. 76° 51' 30" W. 5383.5 ft.
Thence N. 21° 01' E.
304.8 to original location for W. end center;
609.8 same bearing to Cor. No. 2, the NW. cor., identical with
location and with Cor. No. 4 Cotton Tail lode of this
survey, a pine post etc., and scribed 2-4-1910 R.E.L.L.
Thence S. 80° 45' E.
219.3 to Cors. No. 7 and 1 respectively of Xenia and Bucky O'
No. 2
Neil lodes of this survey,
819.3 same bearing to Cors. No. 4 and 1 respectively of
O'Neil
Bucky, No. 2 and Orleans lode of this survey
1419.3 same bearing to Cors. No. 4 and 1 respectively of Orleans
and Examiner lodes of this survey,
1500.0 same bearing to Cor. No. 3, the NE. cor., identical with
location and with Cor. No. 2 Examiner lode of this sur-
vey a pine post etc., scribed 3-2-1910 R.E.L.L.
Thence S. 21° 01' W.

Feet

305.0 to original location for E. end center;

532.3 same bearing to Cor. No. 4, the SW. cor., identical with Cor. No. 1 Leland Stanford lode Survey No. 1794, a pine post 4 ft. long 4 ins. sq. set 1 ft. in the ground in a mound of stones and scribed 4-1910 R.E.L.L., whence a cropping of bedrock 8 ins. above the surface of the ground and 1 X 3½ ft. chiseled X-1910 B. R. brs. N. 21° W. 39 ft. and original location brs. S. 21° 01' W. 78 ft.

Thence N. 76° 03' W.

123.0 to Cor. No. 5, identical with Cor. No. 1 Paymaster lode Survey No. 1794, a pine post 4 ft. long 4 ins. sq. set 1 ft in the ground in a mound of stones and scribed 5-1910 R.E.L.L., whence a rock in place level with the surface of the ground and 1 X 2½ ft. chiseled X-1910 B.R. brs. N. 17° 14' W. 68 ft.

Thence S. 6° 52' W.

86.0 to Cor. No. 6 identical with Cor. No. 2 Tryeangle lode of this survey, a pine post 4 ft. long 4 ins. sq. set 1 ft in the ground in a mound of stones and scribed 6-2-1910 R.E.L.L., whence a cropping of bed rock 1 X 2½ ft. 4 ins. above the surface of the ground chiseled X-1910 B.R. brs. N. 56° 35' W. 49.8 ft.

Thence N. 80° 45' W.

1396.7 to Cor. No. 1, the place of beginning.

Ledge.

The presumed course of the vein on this claim is from the W. end center of location S. 80° 45' E. 1500 ft.

TRYEANGLE

Beginning at Cor. No. 1, the NW. cor., identical with location and with Cor. No. 6, Cotton Tail lode of this survey, and on line 1-4 Mountain Maid lode Survey No. 1585 at N. 59° 24' W. 1306.3 ft. from Cor. No. 4, a pine post 4 ft. long 4 ins. sq. set 1 ft. in the ground in a mound of stones and scribed 1-6-1910 T.L., whence an X-1910 B.R. chiseled in bedrock brs. N. 32° 47' W. 23 ft., and U. S.

Feet

M. M. No. 4. Warren Mining District brs. N. $76^{\circ} 48' W.$
 5305 ft.

Thence S. $80^{\circ} 45' E.$

78.3 to Cors. No. 5 and 1 respectively of Cotton Tail and
 Robert E. Lee lodes of this survey;

1475.0 same bearing to Cor. No. 2, the NE. cor., identical with
 location and with Cor. No. 6 Robert E. Lee lode of this
 survey, a pine post etc., scribed 2-6-1910, T. L.,

Thence S. $6^{\circ} 52' W.$

270.0 to original location for E. end center;

514.0 same bearing to Cors. No. 4 Pay-Master lode Survey No. 1794

580.6 same bearing to Cor. No. 3, the SE. cor., identical with
 location a pine post 4 ft. long 4 ins. sq. set 1 ft. in
 the ground in a mound of stones and scribed 3-1910 T.L.
 whence a X-1910 B. R. chiseled in bedrock brs. N. 34°
 E. 17 ft.

Thence N. $60^{\circ} 27' W.$

44.1 to the intersection of line 4-1 William lode of this
 survey at S. $10^{\circ} 54' E.$ 58.8' from cor No. 1;

301.2 same bearing to Cor. No. 4, identical with Cors. No. 5
 and 4 respectively of Judeah and Mountain Maid lodes
 Survey No. 1585, a pine post 4 ft. long 4 ins. sq. set 1
 ft. in the ground in a mound of stones and scribed 4-1910
 T.L., and a cropping of bed rock $1 \times 2\frac{1}{2}$ ft. 3 ins. above
 the surface of the ground chiseled X-1910 B.R. brs. N.
 $42^{\circ} W.$ 84 ft.

Thence N. $62^{\circ} 41' W.$

1276.2 to Cor. No. 5, the SW. cor., identical with location
 a pine post 4 ft. long 4 ins. sq. set 1 ft. in the ground
 in a mound of stones and scribed 5-1910 T. L., whence a
 rock in place $2\frac{1}{2} \times 2$ ft. level with the surface of the
 ground chiseled X-1910 B. R. brs. N. $8^{\circ} 32' E.$ 27 ft.

Thence N. $6^{\circ} 52' E.$

10.0 to original location for W. end center;

Feet

80.0 to Cor. No. 1 the place of beginning.

Ledge.

The presumed course of the vein on this claim is from the E. end center of location N. 73° 5' W. 1496.7 ft.

WILLIAM.

Beginning at Cor. No. 1, the NW. cor., identical with location a pine post 4 ft. long 4 ins. sq. set 1 ft in the ground in a mound of stones and scribed 1-1910 W.L., whence a cropping of bedrock 6 ins. high and 2 ft. sq. chiseled X-1910 B.R. brs. N. 72° W. 48 ft. and U.S.M.M.No. 4 Warren Mining District, brs. N. 73° 21' W. 6786 ft.

Thence S. 76° 03' E.

59.4 to Cor. No. 4 Paymaster lode, Survey No. 1794; and the intersection of line 2-3 Tryeangle lode of this survey at N. 6° 52' E. 66.6 from Cor. No. 3;

750
1559.4 *same bearing to original location for north side center*
same bearing to Cor. No. 2, the NE. cor., identical with location and with Cor. No. 3 Paymaster lode Survey No. 1794 a pine post 4 ft. long 4 ins. sq. set 1 ft. in the ground in a mound of stones and scribed 2-1910 W.L., and an X-1910 B.R. chiseled inbed rock brs. S. 35° W. 42 ft.

Thence S. 10° 54' E.

895.0 to original location for E. end center,

345.0 same bearing to Cor. No. 3, the SE. cor., identical with location and with Cor. No. 2 Red Jacket lode Survey No. 1794, a pine post 4 ft. long 4 ins. sq. set 1 ft. in the ground in a mound of stones and scribed 3-1910 W.L., whence a rock in place level with the surface of the ground and 2 ft. sq. scribed X-1910 B.R. brs. N. 42° 16' W. 55 ft.

750
1449.0 *to original location for south side center*
same bearing
Thence N. 82° 38' W.
to the intersection of line 3-4 Judeah lode Survey No. 1585 at S. 29° 36' W. 343.8 ft. from Cor. No. 4

1490.8 same bearing to Cor. No. 4, identical with Cor. No. 1 Red Jacket lode Survey No. 1794, a pine post 4 ft. long 4 ins. sq. set 1 ft. in the ground in a mound of stones

Feet

WILLIAM (Con)

and scribed 4-1910 W. L., whence an X-1910 B. R. chiseled in bedrock brs. N. 15° 38' W. 47 ft.,

Thence N. 10° 54' W.

250 .0 to original location for W. end center,

471.2 same bearing to the intersection of line 5-4 Judeah lode Survey No. 1585 at N. 60° 27' W. 342.9 ft. from Cor. No. 4.

531.0 same bearing to Cor. No. 1 the place of beginning. Ledge.

The presumed course of the vein on this claim is from the E. end center of location N. 82° ³⁷32' W. 1490.8 ft.

IMPROVEMENTS.

I certify that the value of the labor and improvements upon or for the benefit of each claim placed thereon by claimant or his grantors is not less than \$500 for each location thereof, and that said improvements consist of:

RASTUS.

No. 1	Discovery shaft 4 X 6 X 10 ft. brs. from Cor. No. 1	
	N. 78° 40' E. 368 ft., Value	\$100.
No. 2	<i>Tunnel</i> 5X 7 x 25 ft. brs. from same point N.	
	53° 04' E. 42.3 ft., Value	300.
No. 3	Shaft 4 X 6 X 10 ft. brs. from same point	
	N. 33° 04' E. 48 ft., Value	<u>100.00</u>
	Total improvements Rastus lode	\$500.00

ADMIRAL DEWEY.

No. 1	Open Cut 5 x 10 x 15 ft. brs. from Cor. No. 1	
	N. 42° 17' E. 142 ft., Value	\$100.00
No. 2	Tunnel 5 X 7 X 35 ft., brs. from Cor. No. 1	
	N. 42° 17' E. 142 ft., Value	<u>400.00</u>
	Total improvements on Admiral Dewey	500.00

1000.00

) Improvements (Con)

BUZZARD.		1000.00
No. 1	Discovery Cut 4 X 14 X 16 ft. brs. from Cor. No. 4 N 51° 30' W. 700 ft., Value	\$140.00
No. 2	Shaft 4 X 6 X 10 ft. brs. from Cor. No. 6 N. 19° 10' E. 380 ft., Value	100.00
No. 3	Shaft 4 X 6 X 16 ft. brs. from Cor. No. 4 N. 67° W. 704 ft., Value	160.00
No. 4	Shaft 4 X 6 X 10 ft. brs. from Cor. No. 4 N. 31° 1' W. 250 ft., Value	<u>100.00</u>
Total improvements on Buzzard lode		\$500.00
COTTON TAIL.		
No. 1	Discovery Cut 4 X 16 X 12 ft. brs. from Cor. No. 7 N. 30° 30' W. 355 ft., Value	\$100.00
No. 2	Shaft 4 X 6 X 10 ft. brs. from Cor. No 7 N. 43° 45' W. 380 ft., Value	100.00
No. 3	Shaft 4 X 6 X 10 ft. brs. from Cor. No. 9 N. 72° 34' E. 572 ft., Value	100.00
No. 4	Shaft 4 x 6 x 28 ft. brs. from Cor. No 7 N. 69° 9' E. 255 ft., Value	300.00
No. 5	Shaft 4 X 6 X 12 ft. brs. from Cor. No. 7 N. 67 70° 41' E. 115 ft., Value	<u>100.00</u>
Total improvements Cotton Tail lode		\$700.00
XENIA.		
No. 1	Discovery Shaft 4 X 6 X 10 ft. brs. from Cor. No. 6 S. 31° 04' W. 348.5 ft., Value	\$100.00
No. 2	Shaft 4 X 6 X 30 ft., brs. from Cor. No. 7 N. 18° W. 40 ft., Value	<u>400.00</u>
Total improvements Xenia lode,		500.00
BUCKY O'NEIL NO. 2.		
No. 1	Discovery Shaft 4 X 6 X 10 ft. brs. from Cor. No. 3, S. 54° 33' W. 464 ft., Value	\$100.00
No. 2	Open Cut 4 X 12 X 10 ft. brs. from same point S. 35° 11' W. 435 ft., Value	100.00
No. 3	Open Cut 6 X 12 X 14 ft. brs. from same point S. 26° 29' W. 757 ft., Value	100.00

2700.

BUCKY O'NEIL BO. 2.		
No. 4	Shaft 4 X 6 X 20 brs. from Cor. No. 4 N. 9° 30' W. 420 ft., Value	\$240.00
No. 5	Shaft 4 X 6 X 10 ft. brs. from Cor. No. 1 N. 68° 15' E. 235 ft., Value	100.00
No. 6	Open Cut 4 X 9 X 16 ft. brs. from Cor. No. 1 N. 78° 15' E. 302 ft., Value	100.00
No. 7	Shaft 4 X 8 X 10 ft. brs. from Cor. No. 4 N. 76° W. 120 ft., Value	100.00
Total improvements Bucky O'Neil No. 2		\$840.00
ORLEANS.		
No. 1	Discovery Shaft 4 X 6 X 10 ft. brs. from Cor. No. 4 N. 5° 22' E. 504 ft., Value	\$100.00
No. 2	Tunnel 5 x 7 x 30 ft., brs. from Cor. No. 1 N. 17° E. 240 ft., Value	400.00
Total improvements on Orleans lode		500.00
ROBERT E. LEE.		
No. 1	Discovery Shaft 4 X 6 X 10 ft. brs. from Cor. No. 1 N. 59° 45' E. 320 ft., Value	\$100.00
No. 2	Open Cut 4 X 12 X 10 ft., and Shaft 4 X 6 X 10 ft. brs. from same point N. 87° E. 595 ft., Value	200.00
No. 3	Shaft 6 X 6 X 8 brs. from same point S. 82° 50' E. 525 ft., Value	80.00
No. 4	Shaft 4 X 16 X 10 ft. brs. from Cor. No. 4 N. 89° 45' W. 210 ft., Value	250.
	$\frac{1}{2}$ interest allotted to this claim	84.00
No. 5	Shaft 6X6 x 10 ft. brs. from Cor. No. 5 N. 8° 55' W. 315 ft., Value	150.
	$\frac{1}{2}$ interest allotted to this claim	50.00
No. 6	Shaft 4 X 6 X 10 ft., and open Cut 5 x 11 x 15 ft., brs. from Cor. No. 5 N. 19° W. 280 ft., Value	200.
	$\frac{1}{2}$ interest allotted to this claim	65.00
Total improvements on Robert E. Lee lode		579.00
		<i>4119.00</i>

Improvements.

Note. A large iron dyke traverses the entire length of the Examiner lode as well as the eastern end of the Robt. E. Lode where Shafts No. 4, 5 and 6 are situated. It was for the purpose of uncovering and proving up this dyke that these shafts were sunk, thus directly improving the Examiner lode along which the most valuable portion of the dyke extends. As a consequence a $\frac{2}{3}$ interest in Shafts No. 4, 5 and 6 has been allotted to the Examiner lode of this survey and a $\frac{1}{3}$ interest in each to the Robert E. Lee lode, upon which the work has been performed.

4119

EXAMINER.

No. 1 Discovery Cut 4 X 12 X 10 ft. brs. from a point N. 21° 1' E. 67.7 ft., from Cor. No. 2 N. 15° 15' E. 352 ft., value, \$100.00
 $\frac{2}{3}$ interest in Shaft No. 4 Robert E. Lee lode of this survey, 166.00
 $\frac{2}{3}$ interest in Shaft No. 5 Robert E. Lee lode of this survey 100.00
 $\frac{2}{3}$ interest in Shaft and open cut No. 6 Robert E. Lee lode of this survey 135.00

Total improvements on Examiner lode 501.00

TRYEANGLE.

No. 1 Discovery shaft 6 X 6 X 10 ft. brs. from Cor. No. 2 S. 75° 10' W. 455.5 ft., Value \$100.00
 No. 2 Open Cut 7 X 11 X 10 ft. brs. from Cor. No. 2 S. 82° 11' W. 800 ft., Value 100.00
 No. 3 Open Cut 8 X 4 X 4' and tunnel 4 X 6 X 12 ft. brs from Cor. No. 2 N. 85° 31' W. 565.8 ft., Value 150.00
 No. 4 Shaft 4 X 6 X 28' brs. from Cor. No. 1 S. 76° 22' E. 333.5 ft., Value 280.00

Total improvements on Tryeangle lode 630.00

WILLIAM.

No. 1 Discovery shaft 4 X 12 X 18 ft. brs. from Cor. No. 4 N. 65° 30' E. 580 ft., Value \$200.00

5250.00

Survey No. 1900.
Improvements.

	WILLIAM (Con)	5250
No. 2	Shaft 4 X 6 X 10 ft. bbs. from same point N. 75° E. 150 ft., Value	\$100.00
No. 3	Shaft 4 X 6 X 10 ft. bbs. from same point N. 84° 50' E. 160 ft., Value	100.00
No. 4	Shaft 4 X 6 X 10 ft. bbs from same point N. 81° 45' E. 270 ft., Value	<u>100.00</u>
N	Total improvements on William lode	\$500.00
	Total improvements of group	5750.00

ADJOINING CLAIMS.

North Claims and owners unknown.

East, Keating, Congress, Leland Stanford Paymaster, Cherokee lodes Survey No. 1794 Saginaw Dev. Co. owners.
Survey No. 1794

South. Red Jacket lode American Dev. Co. owner.
Judeah and Mountain Maid lodes Survey No. 1585
Junction Dev. Co. owner. Protection lode, unsurveyed
H. B. Hovland, owner. Ophir lode, unsurveyed, J. Muhlein,
owner. York State lode Survey No. 1628, owned by
applicant herein.

West. Boston, St. Louis and Oakland lodes unsurveyed, owned
by the Copper King of Arizona.

LOCATION

These claims are located about 2 miles in an easterly direction from the City of Bisbee on unsurveyed lands in Warren Mining District approximately in Tp. 23 S. R. 24 E. G & S.R. B & M.

AREAS.

Total and net area Rastus lode	✓ 18,925 Acres
Total area Admiral Dewey	✓ 20,120 .
Less area in conflict with Xenia,	✓ .016
Less area in conflict with St. Louis,	✓ .247
Less area in conflict with Oakland,	.272 ✓
	<u>✓ .009</u> .278
Net area Admiral Dewey lode	✓ 19,848 "


Collected

Total and net area Buzzard lode		19.712 20.718
Total area Cotton Tail	<u>8.944</u> 8.945	
Less area in conflict with O'Neil O'Neil 1.807	1.807	
Net area Chair Cotton Tail		<u>7.137</u> 7.138
Total and net area Xenia		14. ⁴²⁷ 428
Total and net area of Bucky O'Neil No. 2		20.626 ✓
Total and net area of Orleans		20.626 ✓
Total and net area of Examiner		6.909 ✓
Total and Net area Robert E. Lee		<u>20.347</u> 20.348 ✓
Total area Tryeangle	✓ 11.003	
Less area in conflict with Mountain Maidlode Survey No. 1585	✓ 1.105	
Net area of Tryeangle lode		✓ 9.898
Total area William	✓ 14.228	
Less area in Conflict with Judeah No. 1585	✓ 1.564	
Less are in conflict with Trye- angle lode of this survey	✓ .068 1.632	
Net area William lode		<u>12.596</u> 12.596 ✓
Total and net area of group		172.053 171.051

INSTRUMENT.

This survey was made with a Lietz Mountain and Mining transit. The courses were deflected from the true meridian as determined by solar observation, checked by an observation on Polaris. The distances were measured with a 300 foot steel tape.

Magnetic variation $12^{\circ} 30'$ E.



U.S. Deputy Mineral Surveyor.

Bisbee, Arizona,

June 28th 1904.

AMENDED

Notice of Mining Location.

LODE CLAIM.

To All Whom It May Concern:

This mining claim, the name of which is the Kenia

Mining Claim, situate on lands belonging to the United States of America, and in which there are valuable mineral deposits, was entered upon and located for the purpose of exploration and purchase by Maurice Denn and Wm Gesterberg

both citizens of the United States

(Locator must insert either "citizen of the United States," or, "who has declared his intention to become a citizen of the United States.")

the undersigned, on the 20th day of January 1904

The length of this claim is _____ feet

and we claim Two Hundred feet

in a Southerly direction, and (1300) Thirteen

Hundred feet in a Northerly direction from

the center of the discovery shaft, at which this notice is posted, lengthwise of the claim, together

with Three Hundred feet in width of the surface grounds, on each

side of the discovery monument of said claim. The general course of the lode deposit and premises

is from the North to the South

The claim is situated and located in the Warren Mining District, in

Cochise County, in the Territory of Arizona, about 1/2 mile

in a North Easterly direction from Mrs Kaner's Ranch

The surface boundaries of the claim are marked upon the ground as follows: Beginning at

a monument of stones

at a point in a Southerly direction 200 feet from

the discovery shaft (at which this notice is posted), being in the center of the South

end line of said claim; thence Westerly 300 feet to a monument

of stones, being the South West corner of said claim; thence

Northerly 1500 feet to a monument of stones, being

at the North West corner of said claim; thence Easterly 300 feet

to a monument of stones at the center of the North end of said

claim; thence Easterly 300 feet to a monument of stones, being

at the North East corner of said claim; thence southerly 300

feet to a monument of stones at the South East corner of said

claim; thence Westerly 300 feet to place of beginning.

All done under the provisions of Chapter Six, of Title XXXII, of the Revised Statutes of the United States, and an Act of the General Assembly of Arizona, entitled "An Act to Revise and Codify the Laws of the Territory of Arizona," approved March 16, 1901.

This is an Amended Location Notice of the Kenia

Mining Claim, located by Harry Haninger, Dell Lewis

George Haninger and Wm Gesterberg on the 1st day of

January 1904, and recorded in Book 13 of Records of Mines, at

page 19, in the office of the County Recorder of the aforesaid County of Cochise

to which reference is hereby made, and this Amended Location Notice is made and posted to

correct errors in the description in the said original Location Notice.

Dated and posted on the ground this 20th day of January 1904

Maurice Denn

Wm Gesterberg

TERRITORY OF ARIZONA,
County of Cochise } ss.

I, Frankston, County Recorder in and for the County and Territory aforesaid, do hereby certify that the within instrument was filed for record at 9 o'clock, 9 M., on this 20 day of January, 1904, and duly recorded in Book No. 30 of Mining Records of Cochise County, Arizona, at pages 126.

WITNESS my hand and official seal the day and year first above written.

Frankston
County Recorder.

AMENDED
Notice of Location.
LODE CLAIM.

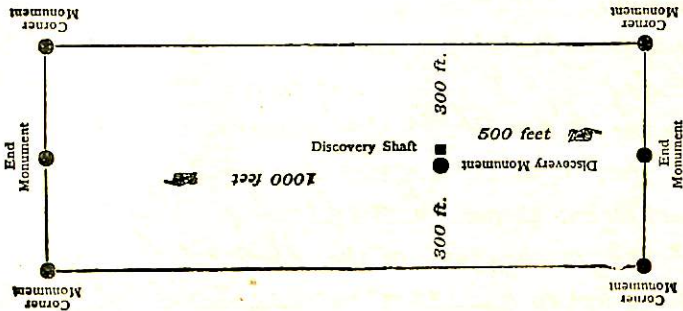
XENIA

Dated 20th January 1904
Filed and recorded at the request of
E. W. W. W. W.

July 1st at 9 A. D., 1904
at A. M.

Book 30 Records of Mining
Page 126

Frankston
County Recorder.
By Frankston Deputy Recorder.



This diagram is to give locator a general idea of plan of location under the new law. The Discovery Shaft can be in the center of claim or any distance from either end desired. In the diagram it is placed 500 feet from one end and 1000 feet from the other. Commence description of claim at a center end monument, giving its distance and direction from center of Discovery Shaft; thence bound the claim in either direction. In description be careful to state locality of claim with reference to some natural object, or permanent monument, as will identify the claim.

LOCATION NOTICE.

NOTICE IS HEREBY GIVEN, that the undersigned in compliance with the requirements of the Mining Act of Congress, approved May 10, 1872 has this day located and claim fifteen hundred linear feet along the course of the lead, lode or vein of mineral bearing quartz, and three hundred feet in width on each side of the middle of said lead, lode or vein, situate in the Warren Mining District, County of Cochise, Arizona, and more particularly described as follows, to wit:

Commencing at this monument of stones, being the center of the eastern end of claim, and upon which this notice is posted; thence Southerly tree Hundred feet to a monument of stones; thence West fifteen hundred feet to a monument of stone; thence Northerly 75 feet to a monument of stones, being the center of the Western end of claim; thence North 75 feet to a monument of stones; thence Easterly fifteen Hundred feet to a monument of stones; thence Southerly tree Hundred feet to place of beginning.

This claim is situated about 1/4 of a mile from Mr. Kane's Ranch in an North Easterly direction and joining the Robert E. Lee mine South Side, and shall be known as the Tryeangle Mine. Located January 1st 1894.

Harry Haninger

Dell Lewis

W. Gerstenberg

Morris Denn

Geo. Haninger

Filed and recorded at the request of A. V. Lewis, January 26th
at 3-21 P. M.
A. D. 1894. Book 13, record of Mines, page 20.

TERRITORY OF ARIZONA,

County of Cochise, ss.

I, Frank Hare, county Recorder in and for said county, hereby certify that I have compared the foregoing copy with the original Location Notice of the Tryeangle Mine, filed and recorded in my office on the 26th day of January, 1894, in Book 13, Record of Mines, page 20, and that the same is a full, true and correct copy of such original, and of the whole thereof.

Witness my hand and official seal, this 3rd day of February, 1904.

Frank Hare
County Recorder.

AMENDED

27

Notice of Mining Location.

LODE CLAIM.

To All Whom It May Concern:

This mining claim, the name of which is the Buckey O'Neil No 2 Mining Claim, situate on lands belonging to the United States of America, and in which there are valuable mineral deposits, was entered upon and located for the purpose of exploration and purchase by Maurice Deaz and Wm Gesterberg both Citizens of the United States (Locator must insert either "a citizen of the United States" or, "who has declared his intention to become a citizen of the United States.") the undersigned, on the 20th day of January 1904.

The length of this claim is Fifteen Hundred Feet feet and we claim Three Hundred and Fifty feet in a Northerly direction, and Eleven Hundred and Fifty feet in a Southerly direction from the center of the discovery shaft, at which this notice is posted, lengthwise of the claim, together with Three Hundred feet in width of the surface grounds, on each side of the discovery monument of said claim. The general course of the lode deposit and premises is from the East to the West.

The claim is situated and located in the Warner Mining District, in Cochise County, in the Territory of Arizona, about 2 miles in a Easterly direction from the City of Bisbee

The surface boundaries of the claim are marked upon the ground as follows: Beginning at a Monument of stones

at a point in a Northerly direction 350 feet from the discovery shaft (at which this notice is posted), being in the center of the North end line of said claim; thence Easterly 300 feet to a monument of stones, being the North East corner of said claim; thence Southerly 1500 feet to a monument of stones, being at the South East corner of said claim; thence Westerly 300 feet to a monument of stones at the center of the South end of said claim; thence Westerly 300 feet to a monument of stones, being at the South West corner of said claim; thence Northerly 1500 feet to a monument of stones at the North West corner of said claim; thence Easterly 300 feet to place of beginning.

All done under the provisions of Chapter Six of Title XXXII, of the Revised Statutes of the United States, and an Act of the General Assembly of Arizona, entitled "An Act to Revise and Codify the Laws of the Territory of Arizona," approved March 16, 1901.

This is an Amended Location Notice of the Buckey O'Neil No 2 Mining Claim, located by Wm Gesterberg

on the 20th day of October 1897, and recorded in Book 14 of Records of Mines, at page 387, in the office of the County Recorder of the aforesaid County of Cochise to which reference is hereby made, and this Amended Location Notice is made and posted to correct errors in the description in the said original Location Notice.

Dated and posted on the ground this 20th day of January 1904.
Maurice Deaz
Wm Gesterberg

TERRITORY OF ARIZONA,
County of Cochise ss.

I, Frankston, County Recorder in and for the County and Territory aforesaid, do hereby certify that the within instrument was filed for record at 9 o'clock a M. on this 7th day of July 1904, and duly recorded in Book No. 30 of Mining Records of Cochise County, Arizona, at pages 127.

WITNESS my hand and official seal the day and year first above written

Frankston
County Recorder.

AMENDED
Notice of Location.

LODE CLAIM.

BUCKEY O'NEIL No. 2

Dated 20th January 1904

Filed and recorded at the request of
E. W. Amstutz

July 7th A. D., 1904

at 9 M.

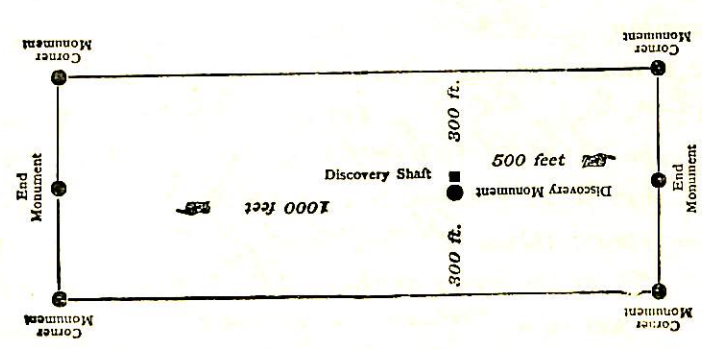
Book 30, Records of Mining

Page 127
Frankston

County Recorder.

By Frankston
Deputy Recorder.

THE H. H. MENDEL CO., PRINTERS, PHOENIX, ARIZ.



This diagram is to give locator a general idea of plan of location under the new law. The Discovery Shaft can be in the center of claim or any distance from either end desired. In the diagram it is placed 500 feet from one end and 1000 feet from the other. Commence description of claim at a center end monument, giving its distance and direction from center of Discovery Shaft; thence bound the claim in either direction. In description be careful to state locality of claim with reference to some natural object, or permanent monument, as will identify the claim.

AMENDED

Notice of Mining Location.

LODE CLAIM.

To All Whom It May Concern:

This mining claim, the name of which is the Orleans

Mining Claim, situate on lands belonging to the United States of America, and in which there are valuable mineral deposits, was entered upon and located for the purpose of exploration and purchase by Maurice Deau and Wm Gesterberg

both citizens of the United States.

(Locator must insert either "a citizen of the United States," or, "who has declared his intention to become a citizen of the United States.")

the undersigned, on the 20th day of January 1904.

The length of this claim is fifteen hundred feet

and we claim five hundred feet feet

in a southerly direction, and one thousand

feet in a northerly direction from

the center of the discovery shaft, at which this notice is posted, lengthwise of the claim, together

with three hundred feet in width of the surface grounds, on each

side of the discovery monument of said claim. The general course of the lode deposit and prem-

ises is from the north to the south

The claim is situated and located in the Warren Mining District, in

Cochise County, in the Territory of Arizona, about 1 1/2 miles

in a easterly direction from the city of Bisbee

The surface boundaries of the claim are marked upon the ground as follows: Beginning at a monument of stones

at a point in a southerly direction 500 feet from

the discovery shaft (at which this notice is posted), being in the center of the south

end line of said claim; thence Westerly 300 feet to a monument

of stones, being the south west corner of said claim; thence

northerly 1500 feet to a monument of stones being

at the north west corner of said claim; thence easterly 300 feet

to a monument at the center of the north end of said

claim; thence easterly 300 feet to a monument of stones, being

at the north east corner of said claim; thence southerly 1500

feet to a monument of stones at the south east corner of said

claim; thence Westerly 300 feet to place of beginning.

All done under the provisions of Chapter Six, of Title XXXII, of the Revised Statutes of the United States, and an Act of the General Assembly of Arizona, entitled "An Act to Revise and Codify the Laws of the Territory of Arizona," approved March 16, 1901.

This is an Amended Location Notice of the Orleans

Mining Claim, located by Maurice Deau and William

Gesterberg on the 1st day of

January 1904, and recorded in Book 21 of Records of Mines, at

page 267 1/4 in the office of the County Recorder of the aforesaid County of Cochise

to which reference is hereby made, and this Amended Location Notice is made and posted to correct errors in the description in the said original Location Notice.

Dated and posted on the ground this 20th day of January 1904

Maurice Deau
Wm Gesterberg

TERRITORY OF ARIZONA,

County of Cochise ss.

I, Frank H. Chase, County Recorder in and for the County and

Territory aforesaid, do hereby certify that the within instrument was filed for record at 9 o'clock A M.,

on this July day of July 1900, and duly recorded in Book No. 30

of Chase Records of Cochise County, Arizona, at pages 125

WITNESS my hand and official seal the day and year first above written.

Frank H. Chase
County Recorder.

AMENDED
Notice of Location.
LODE CLAIM.

ORIFANS.

Dated 20th January 1900

Filed and recorded at the request of
Edw. Orifans

July 1st A. D., 1900

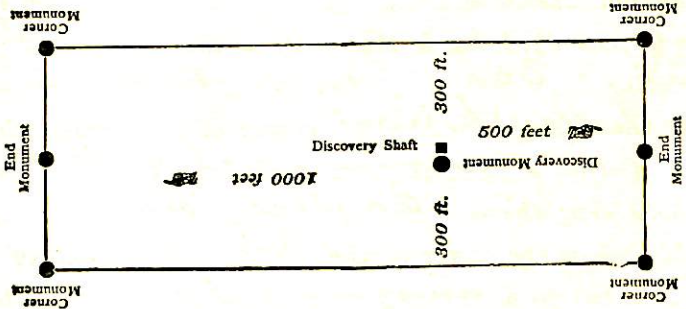
at 9 M.

Book 30 Records of Mines

Page 125

Frank H. Chase
County Recorder.

By _____ Deputy Recorder.



This diagram is to give locator a general idea of plan of location under the new law. The Discovery Shaft can be in the center of claim or any distance from either end desired. In the diagram it is placed 500 feet from one end and 1000 feet from the other. Commence description of claim at a center end monument, giving its distance and direction from center of Discovery Shaft; thence bound the claim in either direction. In description be careful to state locality of claim with reference to some natural object, or permanent monument, as will identify the claim.

NOTICE OF MINING LOCATION.

Quartz Claim

O
,

TO ALL WHOM IT MAY CONCERN:

This Mining Claim, the name of which is the Admiral Dewey Mining Claim, situate on lands belonging to the United States of America, and in which there are valuable mineral deposits, was entered upon and located for the purpose of exploration and purchase by William Gerstenberg, the undersigned on the 14th day of February, 1899.

The length of this claim is 1500 feet, and this claim 1200 feet in a Easterly direction and 300 feet in a Westerly direction from the center of the discovery shaft, at which this notice is posted, lengthwise of the claim, together with 300 feet in width of the surface grounds, on each side of the center of said claim. The general course of the lode deposit and premises is from the West to the East.

The claim is situated and located in the Warren Mining District in Cochise County, in the Territory of Arizona, about one half mile in a Northerly direction from the Old Bisbee Slaughter House, in the Main Bisbee Canyon, and about one mile East of Bisbee.

The surface boundaries of the claim are marked upon the ground as follows: Beginning at monument of stones, at a point in a Westerly direction 300 feet from the discovery shaft (at which this notice is posted), being in the center of the West end line of said claim; thence Southerly 300 feet to a monument of stones, being the South West corner of said claim; thence Easterly 750 feet to a monument of stones at the center of the South side line of said claim; thence Easterly 750 feet to a monument of stones, being at the South East corner of said claim; thence Northerly 300 feet to a monument of stones, at the center of the East end of said claim; thence Northerly 300 feet to a monument of stones, being

at the North East corner of said claim; thence Westerly 750 feet to a monument of stones, being at the center of the North side line of said claim; thence Westerly 750 feet to a monument of stones at the North West corner of said claim; thence Southerly 300 feet to the place of beginning.

All done under the provisions of Chapter Six, of Title XXXII, of the Revised Statutes of the United States, and of an Act of the General Assembly of Arizona, entitled "An Act Concerning Mines" approved March 20th, 1895.

Dated and posted on the ground this 14th day of February, 1899.

William Gerstenberg

Filed and recorded at request of Wm. Gerstenberg, at 12 A. M. Mch 29th A. D. 1899. Book 16 Record of Mines, page 46.

TERRITORY OF ARIZONA,)
County of Cochise.) ss.

I, Frank Hare, County Recorder in and for said County, hereby certify that I have compared the foregoing copy with the original Location Notice of the Admiral Dewey Mining Claim, filed and recorded in my office on the 29th day of March, 1899, in Book 16, Record of Mines, at page 46, and that the same is a full, true and correct copy of such original, and of the whole thereof.

Witness my hand and official seal, this 5th day of February, 1904.

Frank Hare

County Recorder.

AMENDED

Notice of Mining Location.

LODE CLAIM.

To All Whom It May Concern:

This mining claim, the name of which is the Cotton Tail Mining Claim, situate on lands belonging to the United States of America, and in which there are valuable mineral deposits, was entered upon and located for the purpose of exploration and purchase by Maurice Denn and Wm Gesterberg both citizens of the United States (Locator must insert either "Citizen of the United States," or, "who has declared his intention to become a citizen of the United States.") the undersigned, on the 20th day of January 1904.

The length of this claim is Fifteen Hundred feet and we claim Seven Hundred and Fifty feet in an Easterly direction, and Seven Hundred and Fifty feet in a Westerly direction from the center of the discovery shaft, at which this notice is posted, lengthwise of the claim, together with Three Hundred feet in width of the surface grounds, on each side of the discovery monument of said claim. The general course of the lode deposit and premises is from the East to the West.

The claim is situated and located in the Warren Mining District, in Cochise County, in the Territory of Arizona, about 1/2 miles in a Easterly direction from the city of Bisbee. This claim is bounded on the North by the Buzzard, on the West by the Opher on the East, by the Triangle, and on the South by the Bisbee Graveyard.

The surface boundaries of the claim are marked upon the ground as follows: Beginning at a monument of stones

at a point in an Easterly direction 750 feet from the discovery shaft (at which this notice is posted), being in the center of the East end line of said claim; thence northerly 300 feet to a monument of stone, being the North East corner of said claim; thence Westerly 350 feet to a monument of stone, being at the North West corner of said claim; thence southerly 300 feet to a monument of stone at the center of the West end of said claim; thence southerly 300 feet to a monument of stone, being at the South West corner of said claim; thence Easterly 1500 feet to a monument of stone at the South East corner of said claim; thence Northerly 300 feet to place of beginning.

All done under the provisions of Chapter Six, of Title XXXII, of the Revised Statutes of the United States, and an Act of the General Assembly of Arizona, entitled "An Act to Revise and Codify the Laws of the Territory of Arizona," approved March 16, 1901.

This is an Amended Location Notice of the Cotton Tail Mining Claim, located by Maurice Denn and William Gesterberg on the 10th day of February 1898, and recorded in Book 14 of Records of Mines, at page 596-7 in the office of the County Recorder of the aforesaid County of Cochise to which reference is hereby made, and this Amended Location Notice is made and posted to correct errors in the description in the said original Location Notice.

Dated and posted on the ground this 20th day of January 1904
Maurice Denn
Wm Gesterberg

TERRITORY OF ARIZONA,
County of Cochise ss.

I, Frank H. ..., County Recorder in and for the County and Territory aforesaid, do hereby certify that the within instrument was filed for record at 9 o'clock 9 M., on this 11th day of July, 1904, and duly recorded in Book No. 30 of Mining Records of Cochise County, Arizona, at pages 129.

WITNESS my hand and official seal the day and year first above written.

Frank H. ...
County Recorder.

AMENDED
Notice of Location.
LODE CLAIM.

COTTON FALLS

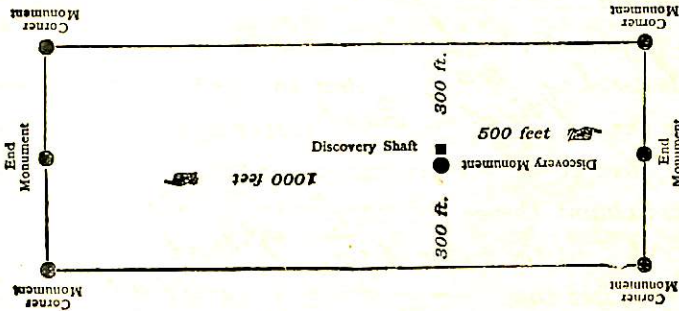
Dated 20th January, 1904
Filed and recorded at the request of
C. W. W. ...

July 9 at 9 A. D., 1904 M.

Book 30 Records of Mining
Page 129

Frank H. ...
County Recorder.
By ... Deputy Recorder.

THE H. H. MCNEIL CO., PRINTERS, PHOENIX, AR. J.N.A.



This diagram is to give locator a general idea of plan of location under the new law. The Discovery Shaft can be in the center of claim or any distance from either end desired. In the diagram it is placed 500 feet from one end and 1000 feet from the other. Commence description of claim at a center end monument, giving its distance and direction from center of Discovery Shaft; thence bound the claim in either direction. In description be careful to state locality of claim with reference to some natural object, or permanent monument, as will identify the claim.

Notice of Mining Location

LODE CLAIM

To All Whom It May Concern:

This Mining Claim, the name of which is the Examined Mining Claim, situate on lands belonging to the United States of America, and in which there are valuable mineral deposits, was entered upon and located for the purposes of exploration and purchase by Maurice Deun and Wm Gesteuberg

Both citizens of the United States
(Locator must insert either "a citizen of the United States," or, "who has declared his intention to become a citizen of the United States.")
the undersigned, on the 1st day of January 1904

The length of this claim is One thousand feet, and we claim Fifty feet, in a Northerly direction and Nine hundred and fifty feet in a Southerly direction from the center of the discovery shaft, at which this notice is posted, lengthwise of the claim, together with Two hundred feet in width of the surface grounds, on each side of the center of said claim. The general course of the lode deposit and premises is from the North to the South

The claim is situated and located in the Warren Mining District, in Cochise County, in the Territory of Arizona, about 2 miles in a Easterly direction from the city of Bisbee

The surface boundaries of the claim are marked upon the ground as follows: Beginning at

a monument of stones
at a point in a northerly direction 50 feet from the discovery shaft (at which this notice is posted), being in the center of the North end line of said claim; thence Easterly 200 feet to a monument of stones, being the North East corner of said claim; thence Southerly 1000 feet to a monument, being at the South East corner of said claim; thence westerly 200 feet to a monument at the center of the South end of said claim; thence westerly 200 feet to a monument of stones, being at the South West corner of said claim; thence northerly 1000 feet to a monument of stones at the North West corner of said claim; thence Easterly 200 feet to the place of beginning.

All done under the provisions of Chapter Six, of Title XXXII, of the Revised Statutes of the United States, and of an Act of the General Assembly of Arizona, entitled "An Act to Revise and Codify the Laws of the Territory of Arizona," approved March 16, 1901.

Dated and posted on the ground this 1st day of January 1904
Maurice Deun
Wm Gesteuberg

TERRITORY OF ARIZONA,
County of Cochise } ss

I, Francis H. ..., County Recorder in and for the County and Territory aforesaid, do hereby certify that the within instrument was filed for record at 9 o'clock, a M., on this 9 day of July, 1904, and duly recorded in Book No. 30 of Mining Records of Cochise County, Arizona, at pages 130

WITNESS my hand and official seal the day and year first above written.

Francis H. ...
County Recorder.

Notice of Location

LODE CLAIM

EXAMINER

Dated 10 January 1904

Filed and recorded at request of Edw. Armstrong July, 1st A. D. 1904

at 9 M.

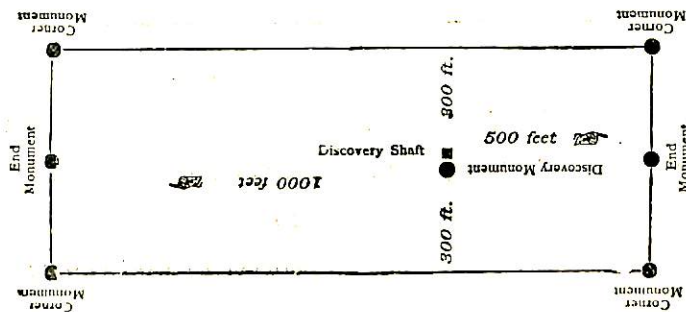
Book 30 Records of Mining

Pages 130

Francis H. ...
County Recorder.

By Francis H. ...
Deputy Recorder.

THE P. H. MC NEAL CO., PRINTERS, PHOENIX, ARIZONA.



This diagram is to give locator a general idea of plan of location under the new law. The Discovery Shaft can be in the center of claim or any distance from either end desired. In the diagram it is placed 500 feet from one end and 1000 feet from the other. Commence description of claim at a center end monument, giving its distance and direction from center of Discovery Shaft; thence bound the claim in either direction. In description be careful to state locality of claim with reference to some natural object, or permanent monument, as will identify the claim.

NOTICE OF MINING LOCATION.

Lode Claim

TO ALL WHOM IT MAY CONCERN:-

This mining claim, the name of which is the Rastus Mining Claim, situate on lands belonging to the United States of America, and in which there are valuable mineral deposits, was entered upon and located for the purpose of exploration and purchase by John M. Johnson & W. E. Davis, citizens of the United States, the undersigned on the 15th day of November, 1902.

The length of this claim is 1500 feet, and we claim 500 feet in a Westerly direction and 1000 feet in a Easterly direction from the center of the discovery shaft, at which this notice is posted, lengthwise of the claim, together with 300 feet in width of the surface grounds, on each side of the center of said claim. The general course of the lode deposit and premises is from the West to the East.

The claim is situated and located in the Warren Mining District, in Cochise County, in the Territory of Arizona, about one mile in a North East direction from the Holbrook Shaft owned by the Copper Queen Consolidated Mining Co.

The surface boundaries of the claim are marked upon the ground as follows: Beginning at stone monument, at a point in a Westerly direction 500 feet from the discovery shaft (at which this notice is posted), being in the center of the West end line of said claim; thence North 300 feet to a monument of stone, being the North West corner of said claim; thence East 1500 feet to a monument of stone, being at the North East corner of said claim; thence South 300 feet to a monument of stone at the center of the east end of said claim; thence South 300 feet to a monument of stone, being at the South East corner of said claim; thence West 1500 feet to a monument of stone at the Southwest corner of said claim; thence North 300 feet to the place of beginning.

All done under the provisions of Chapter Six, of Title XXXII, of the Revised Statutes of the United States, and of an Act of the General Assembly of Arizona, entitled, "An Act to Revise and Codify the laws of the Territory of Arizona," approved March 16th, 1901.

Dated and posted on the Ground this 15th day of November, 1902.

John M. Johnson

W. E. Davis.

Filed and recorded at request of John M. Johnson, Feby. 10th A.
D. 1903 at 9 A. M. Book 23, Record of Mines, at page 113.

TERRITORY OF ARIZONA,

County of Cochise, ss.

I, Frank Hare, County Recorder in and for said county, hereby certify that I have compared the foregoing copy with the original Location Notice of the "Rastus" Mining Claim, filed and recorded in my office on the 10th day of February, 1903, in Book 23, Record of Mines, at page 113, and that the same is a full, true and correct copy of such original and of the whole thereof.

Witness my hand and official seal, this 3rd day of February, 1904.

Frank Hare

County Recorder.

LOCATION NOTICE.

NOTICE IS HEREBY GIVEN that the undersigned, in compliance with the requirements of the mining Act of Congress, approved May 10, 1872 has this day located and claim fifteen hundred linear feet along the course of this lead, lode or vein of mineral bearing quartz, and Three Hundred feet in width on each side of the middle of said lead, lode or vein, situate in the Warren Mining District, County of Cochise, Ter of Arizona, and more particularly described as follows, to wit:

Commencing at this monument of stones, being the center of the West end of claim, and upon which this notice is posted; thence Southerly Three Hundred feet to a monument of stones; thence easterly Fifteen hundred feet to a monument of stones; thence Northerly Three Hundred feet to a monument of stones, being ~~at~~ the center of the east end of claim; thence Northerly Three Hundred feet to a monument of stones; thence Westerly Fifteen Hundred feet to a monument of stones; thence Southerly Three Hundred feet to place of beginning.

This claim situated one half mile in an Easterly direction from the Bisbee Butcher Co's Slaughter house, and is bounded on the East end by the Leland Stanford mine and is on the Northern Slope of the Bisbee Canyon, and shall be known as the Robert E. Lee Mine. Located September 23d 1893.

Maurice Denn

William Gerstenberg

Filed and recorded at request of W. Gerstenberg October 9th A. D. 1893, at 1 P. M. Book 12, Record of Mines, page 638.

TERRITORY OF ARIZONA,

County of Cochise, SS.

I, Frank Hare, County recorder in and for said county, hereby certify that I have compared the foregoing copy with the original Location Notice of the Robert E. Lee Mining Claim, filed and recorded in my office on the 9th day of October, 1893, in Book 12, Record of Mines, page 638, and that the same is a full true and correct copy of such original and of the whole thereof.

Witness my hand and official seal, this 5th day of February, 1904.

Frank Hare

County Recorder.

LOCATION NOTICE.

NOTICE IS HEREBY GIVEN that the undersigned, in compliance with the requirements of the Mining Act of Congress, approved May 10, 1872, have this day located and claim fifteen hundred linear feet along the course of this lode, lode or vein of mineral bearing quartz, and three hundred feet in width on each side of the middle of said lead, lode or vein, situate in the Warren Mining District, County of Cochise, Territory of Arizona, and more particularly described as follows, to wit:

Commencing at this monument of stones, being the center of the East end of ~~said~~ claim, and upon which this notice is posted; thence Northerly Three Hundred feet to a monument of stones; thence Westerly fifteen hundred feet to a monument of stones; thence Southerly Three Hundred Feet to a monument of stones; being at the center of the West end of claim; thence Southerly Three Hundred feet to a monument of stones; thence Easterly fifteen hundred feet to a monument of stones; thence Northerly ^{Three} ~~Three~~ Hundred feet to place of beginning.

This claim is located about three hundred yards North of the Busbee Butcher Co's. Slaughter House, and on the Northern Slope of the Bisbee Canyon and bounded on the west end by the Robert P. Lee Mine, and shall be known as the Buzzard Mine. Located October 9th 1893.

William Gerstenberg

Maurice Denn.

Filed and recorded at the request of William Gerstenberg Oct. 14 A. D. 1893 at 1. P. M. Book No. 13, Record of Mines, page 1.

TERRITORY OF ARIZONA:

County of Cochise, ss.

I, Frank Hare, County Recorder in and for said county, hereby certify that I have compared the foregoing copy with the original Location Notice of the "Buzzard" Mining Claim, filed and recorded in my office on the 14th day of October, 1893, in Book 13, Record of Mines, page 1, and that the same is a full, true and correct copy of such original and of the whole thereof.

Witness my hand and official seal, this ^{3rd} day of February, 1904.

Frank Hare
County Recorder.

NOTICE OF MINING LOCATION.

Lode Claim

TO ALL WHOM IT MAY CONCERN:

This mining the claim, the name of which is the William Mining Claim, situate on lands belonging to the United States of America, and in which there are valuable mineral deposits, was entered upon and located for the purpose of exploration and purchase by William Gerstenberg and Maurice Denn, the undersigned on the 1st day of January, 1900.

The length of this claim is Fifteen Hundred Feet, and this claim is fourteen hundred feet in a Easterly direction, and one hundred feet in a westerly direction from the center of the discovery shaft, at which this notice is posted, lengthwise of the claim, together with three hundred feet in width of the surface grounds on each side of the center of said claim. The general course of the lode deposit and premises is from the West to the East

The claim is situated and located in the Warren Mining District, in Cochise County, in the Territory of Arizona, about two miles in a Easterly direction from the Town of Bisbee, it is bounded on the North by Paymaster, on the East by the Cherokee, on the South by the Red Jacket, on the West by the Triangle Mining Claims.

The surface boundaries of the claim are marked upon the ground as follows: beginning at monument of stone at a point in a Westerly direction one hundred feet from the discovery shaft (at which this notice is posted), being in the center of the West end line of said claim; thence Southerly Three Hundred feet to a monument of stone, being the South West corner of said claim; thence Easterly seven hundred and fifty feet to a monument of stone at the center of the south side line of said claim; thence Easterly seven hundred and fifty feet to a monument of stone, being ^{at} the South East corner of said claim; thence Northerly Three Hundred feet to a monument of stone at the center of the East end of said claim; thence Northerly three hundred feet to a monument of stone, being at the North East corner of said claim; thence Westerly seven hundred and fifty feet to a monument of stone, being at the center of the North Side Line of said claim; thence Westerly seven hundred and fifty feet to a monument

of stone at the North West corner of said claim; thence Southerly three hundred feet to the place of beginning.

All done under the provisions of Chapter Six, of Title XXXII, of the Revised Statutes of the United States, and of an Act of the general Assembly, entitled "An Act Concerning Mines", approved March 20, 1895.

Dated and posted on the ground this 1st day of January, 1900

William Gerstenberg

Maurice Denn.

Filed and recorded at request of S. K. Williams, Mch. 22d 1900 at 1 P. M. Book 17, record of Mines, page 498.

TERRITORY OF ARIZONA,

County of Cochise, ss.

I, Frank Hare, County Recorder in and for the said county, hereby certify that I have compared the foregoing copy with the original Location Notice of the William Mining Claim, filed and recorded in my office on the 22d day of March, 1900, in Book 17, Record of Mines page 498, and that the same is a full, true and correct copy of such original and of the whole thereof

Witness my hand and official seal this ^{3rd} day of February, 1904.

Frank Hare

County Recorder.

FINAL OATHS FOR SURVEYS.

LIST OF NAMES.

A list of the names of the individuals employed by Geo C Clark
 United States Deputy Mineral Surveyor, to assist in running, measuring, and marking the lines
 corners and boundaries described in the foregoing field notes of the survey of the mining claim
 of Maurice Deere known as the Rastus, Admural
Deere, Buzzard, Cotton Tail, Sycamore, Robert E. Lee
 known as the Bucky Oneil nor Orleans, Examiner, William Xenia
 and showing the respective capacities in which they acted.

Frank Rafath, Chairman.
Peter Chiado, Chairman.
 _____, Axman.
 _____, Flagman.

FINAL OATHS OF ASSISTANTS.

We, Frank Rafath
 and Peter Chiado, do solemnly swear that we assisted
Geo C Clark, United States Deputy Mineral Surveyor, in marking the corners and
 surveying the boundaries of the mining claim of Maurice Deere

Deere, Buzzard, Cotton Tail, Sycamore, Robert E. Lee, known as the Rastus, Admural
Bucky Oneil nor Orleans, Examiner, William Xenia, represented
 in the foregoing field notes as having been surveyed by said deputy mineral surveyor and under
 his direction; and that said survey has been in all respects, to the best of our knowledge and
 belief, faithfully and correctly executed, and the corner and boundary monuments established
 according to law and the instructions furnished by the United States Surveyor-General for
Arizona

Frank Rafath, Chairman.
Peter Chiado, Chairman.
 _____, Axman .
 _____, Flagman.

Subscribed and sworn to by the above-named persons before me
 this 28th day of June, 1904

Cora Ed Smith

FINAL OATH OF U. S. DEPUTY MINERAL SURVEYOR

I, Geo C Clark, U. S. Deputy Mineral

Surveyor, do solemnly swear that, in pursuance of instructions received from the United States Surveyor General for Arizona, dated February 8th 1904, I have, in strict conformity to the laws of the

United States, the official regulations and instructions thereunder, and the instructions of said Surveyor General, faithfully and correctly executed the survey of the Mining Claim of Maurice Druce

Rexley, Admiral Wm. Buzzard, Callon Tail, Xena, Percy O'Neil, Nor Orleans, Examen, Robert, E. Lee, Suzanne Williams, known as the Warren Mining District, situate in Coconino County, Arizona

approximately Township No. 28S, Range No. 4E 9S SR 137m and designated as Survey No. 1910, as represented

in the foregoing field notes, which accurately show the boundaries of said mining claim as distinctly marked by monuments on the ground, and described in the attached copy of the location certificate, which was received by me from the Surveyor General with said instructions, and that all the corners of said survey have been established and perpetuated in strict accordance with the law, official regulations and instructions thereunder; and I do further solemnly swear that the foregoing are the true and original field notes of said survey and my report therein, and that the labor expended and improvements made upon said mining claim by claimant or his grantors are as therein fully stated, and that the character, extent, location and itemized value thereof are specified therein with particularity and full detail, and that no portion of said labor or improvements so credited to this claim has been included in the estimate of expenditures upon any other claim.

Geo. C. Clark
U. S. Deputy Mineral Surveyor.

Subscribed and sworn to by the said.....

U. S. Deputy Mineral Surveyor, before me.....

..... this 28th day of June 1904.

Conrad E. Smith

Notary Public in and for the County of Coconino, Arizona, my Commission expires March 21, 1904

Affidavit of Five Hundred Dollars Improvements.

We, Frank Rafath, and Peter Chiado

of lawful age, being first duly sworn according to law, depose and say: That we
James Bucky D'Neel ^{Notary Adjudal Dewey, Buzzard, Cotton Tail}
are acquainted with the Lyeaugle ^{Robert E. Lee} William mining claim, s

situate in Warren Mining district, Cochise County,
Arizona Territory, for which Maurice Deum

has made application for survey prior to application for patent under the provisions
of the Act of Congress, approved May 10, 1872; and that the labor done and improve-
ments made thereon by the applicant and his grantor exceed Five Hundred
for each location thereof
Dollars in value, and further that we are not personally interested in said mine.

Frank Rafath

Peter Chiado

TERRITORY OF ARIZONA,
County of Cochise } ss:

Sworn to and subscribed before me, this 2nd

day of July, 1904
Cora EdSmith



69861500-2-03

NOTARY PUBLIC
In and for the County of Cochise, Territory of Arizona,
My Commission Expires March 21, 1908.

4-687.

SURVEYOR-GENERAL'S CERTIFICATE OF APPROVAL OF FIELD
NOTES AND SURVEY OF MINING CLAIM.

Department of the Interior,

Office of U. S. Surveyor-General,

Phoenix, Arizona.

Sept. 10th, 1904

I, U. S. Surveyor-General for the District of Arizona.

do hereby certify that the foregoing and hereto attached Field Notes and Return of the Survey of the
Mining Claim of Maurice Denn,

known as the
Rastus, Admiral Dewey, Buzzard, Cotton Tail, Tryeangle, Robert E.
Lee, Xenia, Bucky O'Neil No. 2, Orleans, Examiner, William,

situate in Warren, Mining District,
Cochise County, Arizona.

in Section Approx, Township No. 23 S., Range No. 24 E. (unsurveyed)
, designated as Survey No. 1910

executed by Geo. C. Clark, U. S. Deputy Mineral
Surveyor, June 5th to June 10th, 1904, under my instructions dated

Feb. 4th 1904, 1904, have been critically examined and the necessary cor-

rections and explanations made, and the said Field Notes and Return, and the Survey they describe,

are hereby approved. A true copy of the copy of the location certificate filed by the applicant for

survey is included in the field notes.

Frank J. Ingalls

U. S. Surveyor-General for Arizona.

MNO