

**M  
S  
-**

**0**

**1**

**9**

**4**

**0**

MINERAL SURVEY NO. 1940

Claims	M & B Desc.	Improvements	Loc. Notices
B.C.Dunlap No. 1	Pg.17	26	12
B.C.Dunlap No. 2	4	22	11
Bisbee	2	22	6
Dewey	1	22	9
Lover's Leap No. 1	15	21	13
Lover's Leap No. 2	6	23	7
Oden	19	26	10
Orphan Boy No. 2	11	25	8
Saddle No. 1	10	25	1
Saddle No. 2	9	23	2
Summit No. 1	13	25	5
Summit No. 2	14	23	3
Summit No. 3	7	24	4

AUG 15 1904

Received  
U.S. G.P.O.

Platted I. O. Coffey by order  
8/15/04

(4-683.)

Mineral Survey No. 1940

Lot No. \_\_\_\_\_

Sila

Land District.

### FIELD NOTES

OF THE SURVEY OF THE MINING CLAIM OF

Fred Hedberg and Alexander Lutovich

KNOWN AS THE  
B. C. Dunlap No. 1; B. C. Dunlap No. 2; Bisbee, Dewey,  
Oden, Orpha Boy No. 1 Saddle No. 1, Saddle No. 2 Summit No. 1,  
Summit No. 2, Summit No. 3, Lower Leap No. 1, Lower Leap No. 2  
situated in Warren.

Mining District,

Cochise

County,

Arizona

Section approx, Township 23 S, Range 24 E. 4th SRB & N

Surveyed under instructions dated April 18, 1904

by Geo C. Clark

U. S. Deputy Mineral Surveyor.

Claim located see location certificate

Survey commenced 22nd July, 1904

Survey completed 10th August, 1904

o 6-180

Postoffice Address of claimants  
Bisbee, Cochise County Arizona

3/15.  
Rec'd check with  
1000 after and  
with survey  
\$1605.

# PRELIMINARY OATHS OF ASSISTANTS IN SURVEY OF MINING CLAIM.

We, Hugh Millington and Edward Leppien,

do solemnly swear that we will well and faithfully execute the duties of chain carriers; that we will level the chain upon even and uneven ground and plumb the tally-pins, either by sticking or dropping the same; that we will report the true distance to all notable objects, and the true length of all lines that we assist in measuring, to the best of our skill and ability, and in accordance with instructions

given us, in the survey of the Mining Claim of Fred Hedberg, and

Alexander Lutsevich

known as the Denny, Bushie, B. G. Dunlap No 1, B. G. Dunlap No 2, Saddle No 1, Loveto Leap No 1, Powers Leap No 2, Summit No 1, Saddle No 2, Summit No 2, Summit No 3, Orphan Boy No 2, Oden Warren mining district

situate in Cochise County, Arizona

in Section approx, Township No. 22 S, Range No. 24 E 5th SRB & M unsurveyed.

Hugh Millington, Chairman.

Edward Leppien, Chairman.

Subscribed and sworn to by the above-named persons before me this

20th day of July, 1904

Conrad E. Smith  
NOTARY PUBLIC

In and for the County of Cochise, Territory of Arizona,  
My Commission Expires March 21, 1908.

I, \_\_\_\_\_, do solemnly swear that I will well and truly perform the duties of axman, in the establishment of corners and other duties, according to instructions given me and to the best of my skill and ability, in the survey of the Mining Claim of

known as the \_\_\_\_\_  
more fully described in the preceding affidavit.

\_\_\_\_\_, Axman.

Subscribed and sworn to by the said \_\_\_\_\_

\_\_\_\_\_ before me this \_\_\_\_\_ day of \_\_\_\_\_, 190\_\_\_\_

I, \_\_\_\_\_, do solemnly swear that I will well and truly perform the duties of flagman, in the establishment of corners and other duties, according to instructions given me and to the best of my skill and ability, in the survey of the Mining Claim of

known as the \_\_\_\_\_  
more fully described in the preceding affidavit.

\_\_\_\_\_, Flagman.

Subscribed and sworn to by the said \_\_\_\_\_

\_\_\_\_\_ before me this \_\_\_\_\_ day of \_\_\_\_\_, 190\_\_\_\_

Feet

Beginning at Cor.No.1, the SE. cor., identical with location, with Cor.No.4 Bisbee lode of this survey, and a cor. of an unsurveyed fraction, a pine post 4 ft. long 4 ins. sq. set 1 ft. in the ground in a mound of stones and scribed 1-1940 D. L., whence a pine post of same dimensions and scribed W. C. 1-4-1940 brs. N.  $52^{\circ} 51' W$  25 ft., and a second pine post of same dimensions and scribing brs. S.  $52^{\circ} 51' E$  22.1 ft., U.S.M.M.No.3 Warren Mining District brs. S.  $37^{\circ} 39' 30'' E$  8075.1 ft.

Thence N.  $35^{\circ} 10' E$ .

183.2 along a side line of an unsurveyed fraction to Cor.No.2, on line 3-4 Trotter lode, Survey No. 1696, at N.  $18^{\circ} 40' E$  176 ft. from Cor.No.3, a pine post 4 ft. long 4 ins. sq. set 1 ft. in the ground in a mound of stones and scribed 2-1940 D.L., whence a pine post of same dimensions and scribed W. C. 2-1940 brs. S.  $18^{\circ} 40' W$  50 ft. and a second pine post of same dimensions and scribing brs. N.  $18^{\circ} 40' E$  50 ft.

Thence E.  $18^{\circ} 40' E$ .

620.0 along line 3-4 Trotter lode, Survey No. 1696, to original location for E. side center,

~~1285.6~~  
~~1794.0~~

same bearing to Cor.No.3, the NE. cor., identical with original location for N. end center, a pine post 4 ft. long 4 ins. sq. set 1 ft. in the ground in a mound of stones and scribed 3-1940 D.L., whence a pine post of same dimensions and scribed W. C. 3-1940 brs. N.  $18^{\circ} 40' E$  50 ft., and a second pine post of same dimensions and scribing brs. S.  $18^{\circ} 40' W$  50 ft. and original location for NE. cor. brs. S.  $52^{\circ} 21' E$  359.4 ft.

Thence N.  $52^{\circ} 21' W$ .

~~227.2~~  
~~230.6~~

to Cor.No.4, the NW. cor., identical with location, a pine post 4 ft. long 4 ins. sq. set 1 ft. in the ground in a mound of stones and scribed 4-1940 D.L., whence a

Feet

pine post of same dimensions and scribed W. C. 4-1940  
brs. S.  $35^{\circ} 10' W.$  50 ft., and a second pine post of  
same dimensions and scribing brs. N.  $35^{\circ} 10' W.$  50 ft.,  
Thence S.  $35^{\circ} 10' W.$

650.1 to original location for W. side center,  
1400.1 same bearing to Cor. No. 5, the SW. cor., identical with  
location, with Cor. No. 5 Bisbee lode of this survey, and  
with the SE. and NE. cors. respectively of Grand View No  
2 and Grand View No. 1 lodes, unsurveyed, a pine post  
4 ft. long 4 ins. sq. set 1 ft. in the ground in a mound  
of stones and scribed 5-1940 D.L., whence a pine post  
of same dimensions and scribed W. C. 5-1940 brs. S.  
 $35^{\circ} 10' W.$  50 ft., and a second pine post of same dimen-  
sions and scribing brs. N.  $35^{\circ} 10' W.$  50 ft.,  
Thence S.  $52^{\circ} 21' E.$

300.0 along line 5-4 Bisbee lode of this survey to original lo-  
cation for S. end center,  
592.6 same bearing to Cor. No. 1, the SE. cor., the place of  
beginning.

## Ledge.

The presumed course of the vein on this claim is  
*N 35° 10' E 200 ft. thence*  
From the S. end center of location N.  $31^{\circ} 22' N.$  1200.5 ft.

## BISBEY.

Beginning at Cor. No. 1, the SE. cor., identical with  
location and with Cors. No. 6 and 2 respectively B.C.  
Dunlap No. 1, and H.C. Dunlap No. 2 lodes of this survey,  
and a cor. of an unsurveyed fraction, a pine post 4 ft.  
long 4 ins. sq. set 1 ft. in the ground in a mound of  
stones and scribed 1-1940 B.L., whence a pine post of  
same dimensions and scribed W. C. 1-2-6-1940 brs. S.  
 $35^{\circ} 10' W.$  50 ft., and a second pine post of same dimen-  
sions and scribing brs. N.  $35^{\circ} 10' W.$  50 ft., and U.S.M.M.  
No. 3, Warren Mining District brs. S.  $39^{\circ} 51' 30'' N.$  70477 ft.

Feet

Bisbee (son)

Thence N. 35° 10' E.

10.6 to the intersection of line 4-3 Louisiana lode, Survey No 1739, at S. 32° 51' E 79.0<sup>ff</sup> from Cor.No.3  
 300.0 same bearing to Cor.No. 2, the NE. cor., identical with original location for E. end center, a pine post 4 ft. long 4 ins. sq. set 1 ft. in the ground in a mound of stones and scribed 2-1940 B.L., whence a pine post of same dimensions and scribed W. C. 2-1940 brs. S. 35° 10' W. 50 ft., and a second pine post of same dimensions and scribing brs. N. 35° 10' E. 50 ft., and original location for NE. cor. brs. N. 35° 10' E. 320 ft.

Thence N. 37° 16' W.

173.9 to the intersection of line 3-2 (which line being common with line 2-1 Trotter lode, Survey No. 1696) Louisiana lode, Survey No. 1739 at N. 18° 40' E. 325.9 ft. from Cor No. 3 (which cor. being identical with Cor.No. 2 Trotter lode, Survey No. 1696)  
 280.7 same bearing to Cor.No. 3 on line 3-2 Trotter lode, Survey No. 1696 at S. 20° 23' E. 20.7 ft. from Cor.No. 3, a pine post 4 ft. long 4 ins. sq. set 1 ft. in the ground in a mound of stones and scribed 3-1940 B.L., whence a pine post of same dimensions and scribed W.C. 3-1940 brs. N. 37° 16' W. 25 ft., and a second pine post of same dimensions and scribing brs. S. 37° 16' E. 25 ft. and Cor.No. 2 Trotter lode, Survey No. 1696 brs. S. 20° 23' E. 929.3 ft. this cor. is identical with original location for N. side center  
 Thence N. 57° 09' 45" W.

67.1 to Cor.No. 4, identical with Cor.No. 1 Drey lode of this survey, and with a Cor. of an unsurveyed fraction a pine post etc., and scribed 4-1940 B.L.,

Thence N. 52° 21' W.

592.6 to Cor.No. 5, the NW. cor., identical with location, a pine post etc., and scribed 5-1940 B.L.,

Feet

Thence S. 35° 10' W.

300.0 along E. end line Grand View lode No.1 unsurveyed,  
to original location for W. end center,

600.0 same bearing to Cor.No.6, the SW. cor., identical with  
location, with Cor.No.4 B.C.Dunlap No.2 lode of this  
survey, and the NE.and SE.cors. respectively of Alfreda  
and Grand View No.1 lodes, unsurveyed, a pine post 4 ft.  
long 4 ins. sq. set 1 ft. in the ground in a mound of  
stones and scribed 6-1940 B.L., whence a pine post of  
same dimensions and scribed W. C. 6-4-1940 brs. S. 35°  
10' W. 50 ft., and a second pine post of same dimensions  
and scribing brs. N. 35° 10' E. 50 ft.,

Thence S. 52° 21' E.

592.6 to Cor.No.7; identical with Cor.No.3 B.C.Dunlap No.2 lode  
of this survey, and identical with original location for  
E. side center, a pine post 4 ft.long 4 ins. sq.set 1 ft  
in the ground in a mound of stones and scribed 7-1940  
B.L., whence a pine post of same dimensions and scribed  
W.C.3-7-1940 brs. N. 52° 21' W. 50 ft., and a second pine  
post of same dimensions and scribing brs. S. 52° 21' E.  
50 ft.,

Thence S. 57° 09' 45" E.

907.4 to Cor.No.1, the place of beginning.

Ledge.

The presumed course of the vein on this claim is  
from the E. end center of location N. 57° 09' 45" W.  
907.4 ft., thence N. 52° 21' W. 592.6 ft.

B. C. DUNLAP NO. 2.

Beginning at Cor.No.1, the SE. cor., identical with  
location and with Cors. No.4, 2 and 7 respectively of  
Lover's Leap No. 1, Lovers Leap No. 2 and B.C.Dunlap  
No.1 lodes of this survey, a pine post 4 ft.long 4 ins. sq.  
set 1 ft. in the ground in a mound of stones and scribed  
1-1940 B.C.D.2L., whence a pine post of same dimensions



## B. C. Dunlap No.2 (con)

Feet

and scribed W. C.21-4-7-1940 brs. S. 35° 10' W. 50 ft.,  
and a second pine post of same dimensions and scribing  
brs. N. 35° 10' E. 50 ft., and U.S.M.N.No.3 Warren Min-  
ing District brs. S. 44° 40' E. 6916.9 ft.

Thence N. 35° 10' E.

300.0 to original location for E. end center,

600.0 same bearing to Cor.No.2, the NE. cor., identical with  
location, with Cors. No.1 & 6 respectively of Bisbee and  
B. C. Dunlap No.1 lodes of this survey, a pine post etc.,  
and scribed 2-1940 B.C.D.2 L.

Thence N. 57° 09' 45" W.

907.4 to Cor.No.3, identical with Cor.No.7 Bisbee lode of this  
survey, a pine post etc., and scribed 3-1940 B.C.D.2 L.  
This cor. is identical with original location for N. side  
center.

Thence N. 52° 21' W.

592.6 to Cor.No.4 the NW. cor., identical with location, with  
Cor. No.6 Bisbee lode of this survey, a pine post etc.,  
and scribed 4-1940 B.C.D.2 L.

Thence S. 35° 10' W.

300.0 along E. end line Alfreda lode, unsurveyed, to original  
location for W. end center,

600.0 same bearing to Cor.No.5, the SW. cor., identical with  
location, with Cor.No.4 Lover's Leap No.3 lode of this  
survey, and with the NE. and SE. cors respectively of  
Cliff and Alfreda lodes, unsurveyed, a pine post 4 ft.  
long 4 ins. sq. set 1 ft. in the ground in a mound of  
stones and scribed 5-1940 B.C.D.2-L, thence a pine post  
of same dimensions and scribed W.C.4-5-1940 brs. S. 35°  
10' W. 50 ft., and a second pine post of same dimensions  
and scribing brs. N. 35° 10' E. 50 ft.

Thence S. 52° 21' E

592.6 to Cor.No.6, identical with Cor.No.3 Lover's Leap lode,  
and with original location cor. for S. side center, a pine

Feet

B.C. Dunlap No. 2 (Con 2)

post 4 ft. long 4 ins. sq. set 1 ft. in the ground in a mound of stones and scribed 5-1940 B.C.D.2 L., whence a pine post of same dimensions and scribed W. C. 3-6-1940 brs. N.  $52^{\circ} 21' W.$  50 ft., and a second pine post of same dimensions and scribing brs. S.  $52^{\circ} 21' E.$  50 ft.

Thence S.  $57^{\circ} 09' 45'' W.$

907.4 to Cor. No. 1, the place of beginning.

Ledge.

The presumed course of the vein on this claim is from the E. end center of location N.  $57^{\circ} 09' 45'' W.$  907.4 ft., thence N.  $52^{\circ} 21' W.$  592.6 ft.

LOVER'S LEAP NO. 2.

Beginning at Cor. No. 1, the SE. cor., identical with location, with Cor. No. 5 Lover's Leap No. 1 lode, and on line 2-3 Summit No. 2 lode of this survey, a pine post 4 ft. long 4 ins. sq. set 1 ft. in the ground in a mound of stones and scribed 1-1940 L.L.2L., whence a pine post of same dimensions and scribed W. C. 1-5-1940 brs. N.  $35^{\circ} 10' E.$  50 ft., and a second pine post of same dimensions and scribing brs. S.  $35^{\circ} 10' W.$  50 ft., and U.S.M.M. No. 3 Warren Mining District brs. S.  $49^{\circ} 37' E.$  6836.5 ft.

Thence N.  $35^{\circ} 10' E.$

300.0 to original location for E. end center,

600.0 more bearing to Cor. No. 2, the NE. cor., identical with location and with Cors. No. 1, 7 and 4 respectively of B.C. Dunlap No. 2., B.C. Dunlap No. 1, Lover's Leap No. 1 lodes of this survey, a pine post etc., scribed 2-1940 L.L.2.L.

Thence N.  $57^{\circ} 09' 45'' W.$

907.4 to Cor. No. 3, identical with location for E. side center, and with Cor. No. 6 B.C. Dunlap No. 2 lode of this survey, a pine post etc., and scribed 3-1940 L.L.2L.,

Thence N.  $52^{\circ} 21' W.$

592.6 to Cor. No. 4, the NW. cor., identical with location and with Cor. No. 5 B.C. Dunlap No. 2 lode of this survey, a pine

Feet

post etc., and scribed 4-1940 L.L.2b.

Thence S.  $35^{\circ} 10' W.$

300.0 along E. end line of Cliff lode unsurveyed to original location for W. end center,

600.0 same bearing to Cor.No 5, the SW. cor., identical with location on line 2-3 Summit No.3 lode of this survey, and identical with the S.E. cor. of Cliff lode unsurveyed a pine post 4 ft.long 4 ins. sq. set 1 ft. in the ground in a mound of stones and scribed 5-1940 L.L.2L., thence a pine post of same dimensions and scribed W.C.5-1940 brs. N.  $35^{\circ} 10' E.$  50 ft., and a second pine post of same dimensions and scribing brs. S.  $35^{\circ} 10' W.$  50 ft.

Thence S.  $52^{\circ} 21' N.$

592.6 to Cor.No.6 identical with Cors. No. 2 and 3 respectively of Summit No. 3 and Summit No. 2 lodes of this survey and with original location for S. side center, a pine post 4 ft.long 4 ins. sq. set 1 ft. in the ground in a mound of stones and scribed 6-1940 L.L.2L., thence a pine post of same dimensions and scribed W.C.236-1940 brs. S.  $35^{\circ} 10' W.$  50 ft., and a second pine post of same dimensions and scribing brs. N.  $35^{\circ} 10' E.$  50 ft.

Thence S.  $57^{\circ} 09' 45'' E.$

907.4 along line 3-2 Summit No.2 lode of this survey to Cor. No.1, the place of beginning.

Ledge.

The presumed course of the vein on this claim is from the E. end center of location N.  $57^{\circ} 09' 45'' W.$  907.4 ft., thence N.  $52^{\circ} 21' W.$  592.6 ft.

#### SUMMIT NO. 3.

Beginning at Cor.No.1, the SE. cor., identical with location and with Cors. No.2,3,and 4 respectively, of Saddle No.2, Saddle No.1 and Summit No.2 lodes of this survey, a pine post 4 ft.long 4 ins. sq. set 1 ft. in

Feet

SUMMIT NO. 3 (con)

the ground in a mound of stones and scribed 1-1940 S.3 L. whence a pine post of same dimensions and scribed W.C. 1-2-3-4-1940 brs. S.  $35^{\circ} 10'$  W. 50 ft., and a second pine post of same dimensions and scribing brs. N.  $35^{\circ} 10'$  E. 50 ft. *U. S. M. M. No 3, bears S.  $54^{\circ} 51'$  E 775.1 ft.*

Thence N.  $35^{\circ} 10'$  E.

300.0 along line 4-3 Summit No. 2 lode of this survey, to original location for E. end center,

600.0 same bearing to Cor. No. 2, the NE. cor., identical with location and with Cors. No. 3 and 6 respectively of Summit No. 2 and Lover's Leap No. 2 lodes of this survey, a pine post, etc and scribed 2-1940 S.3 L.

Thence N.  $52^{\circ} 21'$  W.

592.6 to Cor. No. 5 Lover's Leap lode of this survey,

750.0 same bearing to original location for N. side center,

1500.0 same bearing to Cor. No. 3, the NW. cor., on S. side line Cliff lode, unsurveyed, identical with location and with the NE. cor. of West Bisbee lode, unsurveyed, a pine post 4 ft. long 4 ins. sq. set 1 ft. in the ground in a mound of stones and scribed 3-1940 S.3 L. whence a pine post of same dimensions and scribed W. C. 3-1940 brs. S.  $35^{\circ} 10'$  W. 50 ft., and a second pine post of same dimensions and scribing brs. N.  $35^{\circ} 10'$  E. 50 ft.,

Thence S.  $35^{\circ} 10'$  W.

300.0 along E. end line ~~W.~~ Bisbee lode unsurveyed to original location for W. end center,

600.0 same bearing to Cor. No. 4, the SW. cor., identical with location, with Cor. No. 3 Saddle No. 2 lode of this survey and with the NE. and SE. cors respectively of West Bisbee No. 8 and West Bisbee lodes unsurveyed, a pine post 4 ft long 4 ins. sq. set 1 ft. in the ground in a mound of stones and scribed 4-1940 S.3 L. whence a pine of same dimensions and scribed W. C. 3-4-1940 brs. S.  $35^{\circ} 10'$  W 50 ft., and a second pine post of same dimensions and scribing brs. N.  $35^{\circ} 10'$  E. 50 ft.

Feet

Thence S. 52° 21' E.

750.0 along line 3-2 Saddle No.2 lode of this survey, to original location for S. side center,

1500.0 same bearing to Cor.No.1, the place of beginning.

Ledge.

The presumed course of the vein on this claim is from the E. end center of location N. 52° 21' W. 1500 ft.

SADDLE NO.2.

Beginning at Cor.No.1 the SE. cor., identical with location, with Cor.No. 4 Saddle No.1 lode of this survey, and Cor.No.3 and the NE. cor. respectively of West Bisbee No. 1 lode, Survey No.1606 and West Bisbee No.2 lode unsurveyed, a pine post 4 ft.long 4 ins. sq.set 1 ft. in the ground in a mound of stones and scribed 1-1940 S.2.L., whence a pine post 4 ft. long 4 ins. sq. set 1 ft. in the ground in a mound of stones and scribed WC 4-1-1940  
 brs. S. 35° 10' W. 50 ft.,  
 S.2.L. *and* a pine post of same dimensions and scribed W.C.1-4-1940 brs. N. 35°10' E. 50 ft., and U.S. M.N.No.3 Warren Mining District brs. S. 59° 24' E. 7739.5 ft.

Thence N. 35° 10' E.

300.0 along line 4-3 Saddle No.1 lode of this survey to original location for E. end center,

600.0 same bearing to Cor.No.2, identical with Cors. 1,3 4 Summit No.3, Saddle No 1 and Summit No. 2 lodes of this survey, the NE. cor., identical with location, a pine post, etc., scribed 2-1940 S.2.L.,

Thence. N 52° 21' W.

750.0 to original location for N. side center,

1500.0 same bearing along line 1-4 Summit No. 3 lode of this survey to Cor.No.3, the NW. cor., identical with location and with Cor.No.4 Summit No.3 lode of this survey, a pine post etc., and scribed 3-1940 S.2.L.,

Thence S. 35° 10' W.

300.0 along E. end line of W. Bisbee No.8 lode unsurveyed to

## SADDLE NO. 2 (Con)

Feet

original location for E. end center,  
 600.0 same bearing to Cor.No.4, the SW. cor., identical with lo-  
 cation and with the NW., NE. and SE. cors respectively  
 of West Bisbee,<sup>702</sup> West Bisbee No. 4, and West Bisbee No.8  
 lodes unsurveyed, a pine post 4 ft. long 4 ins. sq. set  
 1 ft. in the ground in a mound of stones and scribed  
 4-1940 S.2 L., whence a pine post of same dimensions and  
 scribed W. C. 4-1940 brs. S. 35° 10' W. 50 ft., and a  
 second pine post of same dimensions and scribing brs. N.  
 35° 10' E. 50 ft.,

Thence S. 52° 21' E.

750.0 along N. side line West Bisbee No.2 lode unsurveyed,  
 to original location for S. side center,  
 1500.0 same bearing to Cor.No.1 the place of beginning.

Ledge.

The presumed course of the vein on this claim is  
 from the E. end center of location N. 52° 21' W. 1500 ft.

## SADDLE NO. 1.

Beginning at Cor.No.1 the SE. cor., identical with  
 location, with Cor.No.6 Orphan Boy No.2 lode of this  
 survey, and Cors. No.2 and 3 respectively of West Bisbee  
 No.1 lode Survey No.1606 and Orphan Boy lode, Survey No  
 1606, a pine post 4 ft. long 4 ins. sq. set 1 ft. in the  
 ground in a mound of stones and scribed 1-1940 S.1 L.,  
 whence a pine post of same dimensions and scribed W. C.6-  
 1-1940 brs. N. 35° 10' E. 50 ft., and a second pine post  
 of same dimensions and scribing brs. S. 35° 10' W. 50 ft  
 and U.S.M.D.No. 3 Warren Mining District brs. S. 59°  
 56' E. 6240.9 ft.

Thence N. 35° 10' E.

300.00 along line 6-5 Orphan Boy No.2 lode of this survey to  
 original location for E. end center,  
 600.00 same bearing to Cor.No.2, the NE. cor., identical with  
 location and with Cors. No.1,4 and 5 respectively of Sum-

Feet

## SADDLE NO. 1. (con)

mit No.2, Summit No.1 and Orphan Boy No.2 lodes of this survey, a pine post, etc., and scribed 2-1940 S.1.L.,  
 Thence N. 57° 09' 45" W.  
 750.0 along line 1-4 Summit No.2 lode of this survey to original location for N. side center,  
 1500.0 same bearing to Cor.No.3, the NW. cor., identical with location and with Cors. No.1,2 and 4 respectively of Summit No.3, Saddle No.2 and Summit No.2 lodes of this survey, a pine post etc., and scribed 3-1940S 1 L  
 Thence S. 35° 10' W.  
 300.0 to original location for W. end center,  
 600.0 same bearing to Cor.No.4, the SW. cor., identical with location and with Cor.No.1 Saddle No.2 lode of this survey, a pine post etc., scribed 4-1940 S.L.,  
 Thence S. 57° 09' 45" E.  
 750.0 along line 3-2 West Bisbee No. 1 lode Survey No.1606 to original location for S. side center,  
 1500.0 same bearing to Cor.No.1, the place of beginning.

Ledge.

The presumed course of the vein on this claim is from the E. end center of location N. 57° 09' 45" W. 1500 ft.

## ORPHAN BOY NO. 2.

Beginning at Cor.No.1, the SE. cor., identical with location, with Cor.No.2 Orphan Boy lode, Survey No.1606 a pine post 4 ft. long 4 ins. sq. set 1 ft. in the ground in a mound of stones and scribed 1-1940 O.B.2L., whence a pine post of same dimensions and scribed W.C.1-1940 brs. N. 35° 10' E. 50 ft., and a second pine post of same dimensions and scribing brs. S. 35° 10' W. 50 ft. and U.S.M.M.No.3 Warren Mining District brs. S. 61° 32' E. 4748.7 ft.

Thence N. 35° 10' E.

101. along line 3-4 Sunny Slope lode, Survey No.1605,

Feet

- 300.0 to Cors. No. 4 and 4 respectively of Sunny Slope, Survey No. 1605 and Lucky Loss lode, Survey No. 1560, same bearing to original location for W. end center, 401.8 same bearing to Cor. No. 2 the NE. cor., identical with Cor. No. 1 Greene C lode, Survey No. 1560 and on line 4-3 Lucky Loss lode Survey No. 1560, a pine post 4 ft. long 4 ins. sq. set 1 ft. in the ground in a mound of stones and scribed 2-1940 O.B. 2 L., whence a pine post of same dimensions and scribed W.C. 2-1940 brs. N. 35° 10' E. 50 ft., and a second pine post of same dimensions and scribing brs. S. 35° 10' W. 50 ft., original location brs. N. 35° 10' E. 199 ft.  
Thence N. 45° 49' W.
- 600.0 to Cor. No. 3, identical with Cor. No. 4 Greene C lode, Survey No. 1560, a pine post 4 ft. long 4 ins. sq. set 1 ft. in the ground in a mound of stones and scribed 3-1940 O.B. 2 L., whence a pine post of same dimensions and scribed W.C. 3-1940 brs. N. 45° 49' W. 50 ft., and a second pine post of same dimensions and scribing brs. S. 45° 49' E. 50 ft.  
Thence N. 35° 10' E.
- 104.8 along line 4-3 Greene C lode, Survey No. 1560 to Cor. No. 4, identical with Cor. No. 1 Summit No. 1 lode of this survey a pine post etc., and scribed 4-1940 O.B. 2 L.  
Thence N. 54° 51' W.
- 157.4 along line 1-4 Summit No. 1 lode of this survey to original location for W. side center,
- 907.4 same bearing to Cor. No. 5, the NW. cor., identical with location and with Cors. No. 4, 1 and 2 respectively of Summit No. 1, Summit No. 2 and Saddle No. 1 lodes of this survey, a pine post etc., and scribed 5-1940 O.B. 2 L.  
Thence S. 35° 10' W.
- 300.0 along line 2-1 Saddle No. 1 lode of this survey, to original location for W. end center,
- 600.0 same bearing to Cor. No. 6, the SW. cor., identical with location and with Cor. No. 1 Saddle No. 1 lode of this survey.



## Orphan Boy No. 2 (Con2)

Feet

a pine post etc., and scribed 6-1940 O.B.2 L.

Thence S.  $54^{\circ} 51' E.$

750.0 along line 3-2 Orphan Boy lode, Survey No.1606, to original location for S. side center,

1500.0 same bearing to Cor. No.1 the place of beginning.

Ledge.

The presumed course of the vein on this claim is from the E. end center of location N.  $54^{\circ} 51' W.$  1500 ft.

SUMMIT NO. 1.

Beginning at Cor.No.1, the SE. cor., identical with location and with Cor.No.4, Orphan Boy No.2 lode of this survey and on line 4-3 Greene 'C' lode, Survey No.1560, a pine post 4 ft.long x 1 in. sq. set 1 ft.in the ground in a mound of stones and scribed 1--1940 Su.1 L., whence a pine post of same dimensions and scribed W. C. 1-4-1940 brs. N.  $35^{\circ} 10' E.$  50 ft., and a second pine post of same dimensions and scribing brs. S.  $35^{\circ} 10' W.$  50 ft., and U.S.M.D.No. 3.Warren Mining District brs. S.  $54^{\circ} 20' E.$  5309.2 ft.

Thence N.  $35^{\circ} 10' E.$

300.0 along line 4-3 Greene 'C' lode No.1560 to original location for E. end center,

600.0 same bearing to Cor.No.2, the NE. cor., identical with location and with Cor.No.1 Lover's Leap No.1 lode of this survey, a pine post etc., and scribed 2-1940 Su.1 L.,

Thence N.  $54^{\circ} 51' W.$

457.4 to original location for N. side center,

907.4 same bearing to Cor.No.3, the NW. cor., identical with location and with Cors. No. 6 and 2 respectively of Lover's Leap No.1 and Summit No. 2 lodes of this survey, a pine post etc., and scribed 3-1940 Su.1 L.,

Thence S.  $35^{\circ} 10' W.$

300.0 along line 2-1 Summit No. 2 lode of this survey, to original location for W. end center,

## SUMMIT NO. 1. (con)

Feet

600.0 same bearing to Cor. No. 4 the SW. cor., identical with Cors. No. 1, 2 and 5 respectively of Summit No. 2, Saddle No. 1 and Orphan Boy No. 2 lodes of this survey, a pine post etc., and scribed 4-1940 Su. 1 L.,

Thence S.  $54^{\circ} 51'$  E.

450.0 along line 5-4 Orphan Boy No. 2 lode of this survey to original location for S. side center,

907.4 same bearing to Cor. No. 1, the place of beginning.

Ledge.

The presumed course of the vein on this claim is from the E. end center of location N.  $54^{\circ} 51'$  W. 907.4 ft.

## SUMMIT NO. 2.

Beginning at Cor. No. 1, the SE. cor., identical with location and with Cors. No. 2, 5 and 4 respectively of Saddle No. 1, Orphan Boy No. 2 and Summit No. 1 lodes of this survey, a pine post 4 ft. long 4 ins sq. set 1 ft in the ground in a mound of stones and scribed 1-1940 Su. 2 L., whence a pine post of same dimensions and scribed W. C. 1-2-5-4-1940 brs. N.  $35^{\circ} 10'$  E. 50 ft., and a second pine post of same dimensions and scribing brs. S.  $35^{\circ} 10'$  W. 50 ft. and U. S. M. No. 3 Warren Mining District brs. S.  $54^{\circ} 25'$  E. 6216.4 ft.

Thence N.  $35^{\circ} 10'$  E.

300.0 to original location for E. end center,

600.0 same bearing to Cor. No. 2 the NE. cor., identical with location and with Cors. No. 3 and 6 respectively of Summit No. 1 and Lover's Leap No. 1 lodes of this survey, a pine post etc., and scribed 2-1940 Su. 2 L.,

Thence N.  $57^{\circ} 09' 45''$  W.

592.6 to Cors. No. 5 and 1 respectively of Lover's Leap No. 1 and Lover's Leap No. 2 lodes of this survey,

750.0 same bearing to original location for N. side center,

1500.0 same bearing to Cor. No. 3, the NW. cor., identical with location and with Cors. No. 2 and 6 respectively, of Summit

## SUMMIT NO. 2 (Con)

Feet

No. 3 and Lover's Leap No. 2 lodes of this survey, a pine post etc., scribed 3-1940 Su.2L.,

Thence S.  $35^{\circ} 10'$  W.

300.0 along line 2-1 Summit No.3 lode of this survey, to original location for W. end center,

600.0 same bearing to Cor.No.4, the SW. cor., identical with location and with Cors. No.1, 2 and 3 respectively of Summit No.3, Saddle No.2 and Saddle No.1 lodes of this Survey, a pine post etc., scribed 4-1940 Su.2.L.,

Thence S.  $57^{\circ} 09' 45''$  E.

750.0 to original location for S. side center,

1500.0 same bearing to Cor.No.1, the place of beginning.

Ledge.

The presumed course of the vein on this claim is from the E. end center of location N.  $57^{\circ} 09' 45''$  W. 1500 ft.

## LOVER'S LEAP NO 1.

Beginning at Cor.No.1, the SE. cor., identical with location and with Cor.N .2 Summit No.1 lode of this survey, a pine post 4 ft.long 4 ins. sq. set 1 ft. in the ground in a mound of stones and scribed 1-1940 L.L.1.L. whence a pine post of same dimensions and scribed W.C.1-2-1940 brs. N.  $35^{\circ} 10'$  E. 50 ft., and a second pine post of same dimensions and scribing brs. S.  $35^{\circ} 10'$  W. 50 ft. and U.S.M.N.No.3 Warren Mining District brs. S.  $47^{\circ} 54'$  E. 5348 ft.

Thence N.  $35^{\circ} 10'$  E.

300.0 along line 4-3 Greene C lode, Survey No.1560 to original location for E. end center,

600.0 same bearing to Cor. No.2, the NE. cor., identical with location and with Cor.No.1 B.C.Dunlap No.1 lode of this survey, a pine post, etc., scribed 2-1940 L.L.1L.,

Thence N.  $54^{\circ} 51'$  W.

907.4 to Cor.No.3, identical with location for N. side center and with Cor.No.8 B.C.Dunlap No.1 lode of this survey,

Feet

a pine post 4 ft. long 4 ins. sq. set 1 ft. in the ground in a mound of stones and scribed 3-1940 L.L.II. whence a pine post of same dimensions and scribed W.C. 3-8-1940 brs. N. 54° 51' W. 50 ft., and a second pine post of same dimensions and scribing brs. S. 54° 51' E. 50 ft.

Thence N. 57° 09' 45" W.

592.6 to Cor. No. 4 the NW. cor., identical with location and with Cors. No. 7, 1 and 2 respectively of B.C. Dunlap No. 1 B.C. Dunlap No. 2 and Lover's Leap No. 2 lodes of this survey a pine post etc., and scribed 4-1940 L.L.I L., t

Thence S. 35° 10' W.

300.0 along line 2-1 Lover's Leap No. 2 lode of this survey, to original location for W. end center,

600.0 same bearing to Cor. No. 5, the SW. cor., identical with location and with Cor. No. 1 Lover's Leap No. 2 lode of this survey, a pine post etc., and scribed 5-1940 L.L.II

Thence S. 57° 09' 45" E.

592.6 along line 3-2 Summit No. 2 lode of this survey, to Cor. No. 6 identical with location for S. side center, and with Cors. No. 2 and 3 respectively of Summit No. 2 and Summit No. 1 lodes of this survey, a pine post 4 ft. long 4 ins. sq. set 1 ft. in the ground in a mound of stones and scribed 6-1940 L.L.II whence a pine post of same dimensions scribed W. C. 2-3-6-1940 brs. N. 35° 10' E. 50 ft., and a second pine post of same dimensions and scribing brs. S. 35° 10' W. 50 ft.

Thence S. 54° 51' E.

907.4 along 3-2 Summit No. 1 lode of this survey, to Cor. No. 1 the place beginning

Ledge.

The presumed course of the vein on this claim is from the E. end center of location N. 54° 51' W. 907.4 ft. thence N. 57° 09' 45" W. 592.6 ft.

Feet

Beginning at Cor. No.1, the SE. cor., identical with location and with Cor. No. 2. Lover's Leap No. 1 lode of this survey, a pine post 4 ft. long 4 ins. sq. set 1 ft. in the ground in a mound of stones and scribed 1-1940 B.C.D.1 L., whence a pinepost of same dimensions and scribed W. C. 1-2-1940 brs. N. 35° 10' E. 50ft., and a second pine post of same dimensions and scribing brs. S. 35° 10' W. 50 ft., and U.S.M.M.No.3 Warren Mining District brs. S. 41° 38' E. 5453.0 ft.

Thence N. 35° 10' E.

192.8 to Cors. No. 3 and 2 respectively of Greene lode, Survey No.1560 and Oden lode, of this survey,

300.0 same bearing to original location for E. end center,

408.0 <sup>same bearing</sup> to Cor.No.2, the NE. cor., identical with Cor.No.3 Oden lode of this survey, a pine post 4 ft.long 4 ins. sq. set 1 ft. in the ground in a mound of stones and scribed 3-1940 B.C.D.1L., whence a pine post of same dimensions and scribed W. C.2-3-1940 brs. N. 35° 10' E. 50 ft., and a second pine post of same dimensions and scribing brs. S. 35° 10' W. 50 ft. and original location for N.E. cor. brs. N. 35°10' E. 300.0 ft.

Thence N. 63° 03' W.

256.1 along line 4-3 Memphis lode, Survey No.1739 to Cor.No.3 identical with Cors. No.3 and 4 respectively of Memphis and Kentucky lodes, Survey No.1739, a pine post 4 ft.long 4 ins. sq. set 1 ft. in the ground in a mound of stones and scribed 3-1940 B.C.D. 1 L., whence a pine post of same dimensions scribed W. C. 3-<sup>1940</sup>~~1920~~ brs. N. 63° 03' W. 50 ft and a second pine post of same dimensions and scribing brs. S. 63° 03' E. 50 ft.

Thence N. 58° 26' W.

608.1 along S. end line Kentucky lode, Survey No. 1739, to Cor.No.4 identical with Cors. No.3 and 4 respectively of Kentucky and Louisiana lodes, Survey No. 1739, a pine post 4 ft.

Feet

long 4 ins. sq. set 1 ft. in the ground in a mound of stones and scribed 4-1940 B.C.D.1 L., whence a pine post of same dimensions and scribed W. C. 4-1940 brs. N. 58° 26' W. 50 ft., and a second pine post of same dimensions and scribing brs. S. 58° 26' E. 50 ft.

Thence N. 32° 51' W.

651.0 along line 4-3 Louisiana lode, Survey No. 1739 to Cor. No 5, a pine post 4 ft. long 4 ins. sq. set 1 ft. in the ground in a mound of stones and scribed 5-1940 B.C.D.1 L., whence a pine post of same dimensions and scribed W. C. 5-1940 brs. N. 32° 51' W. 25 ft., and a second pine post of same dimensions and scribing brs. S. 32° 51' E. 25 ft.

Thence N. 57° 09' 45" W.

35.4 to Cor. No. 6, identical with Cors. No. 2 and 1 respectively of B. C. Dunlap No. 2 and Bisbee lodes of this survey, a pine post etc., and scribed 6-1940 B.C.D. 1. L

Thence S. 35° 10' W.

300.0 along line 2-1 B.C. Dunlap No. 2 lode of this survey to original location for W. end center

600.0 same bearing to Cor. No. 7, the SW. cor., identical with location and with Cors. No. 1, 2 and 4 respectively B. C. Dunlap No. 2 Lover's Leap No. 2 and Lover's Leap No. 1 lodes of this survey, a pine post etc, and scribed 7-1940 B.C.D.1 L.,

Thence S. 57° 09' 45" E.

592.6 to Cor. No. 8, identical with Cor. No. 3 Lover's Leap No. 1 lode of this survey, a pine post etc., and scribed 8-1940 B.C.D.1 L.,

Thence S. 54° 51' E.

907.4 along line 3-2 Lover's Leap No. 1 lode of this survey to Cor. No. 1 the place of beginning.

Ledge.

The presumed course of the vein on this claim is from the W. end center of location N. 54° 51' W' 907.4 ft. thence N. 57° 09' 45" W. 592.6 ft.

Survey No. 1940.  
ODDEN.

Feet

Beginning at Cor. No. 1, the SE. cor., identical with Cor. No. 4 Extension lode, Survey No. 1560 and on the N. side line of Bush lode, Survey No. 1560 a pine post 4 ft. long 4 ins. sq. set 1 ft. in the ground in a mound of stone s and scribed 1-1940 O.L., whence a pine post of same dimensions and scribed <sup>W. C. 1-1940</sup> brs. N.  $45^{\circ} 49' W.$  25 ft. and a second pine post of same dimensions and scribing brs. S.  $45^{\circ} 49' E.$  25 ft. and Cor. No. 3 Extension lode, Survey No. 1560 brs. N.  $13^{\circ} 49' E.$  436.4 ft. and original location for SE. cor. brs. S.  $45^{\circ} 49' E.$  210 ft. and U.S. M.M. No. 3 Warren Mining District brs. S.  $38^{\circ} 39' 30'' E.$  4725.7 ft.

Thence N.  $45^{\circ} 59' W.$

180.0 along N. side line of Bush lode, Survey No. 1560 to the NW. and Cor. No. 2 respectively of Bush lode and Greene C. lode, Survey No. 1560,

280.0 same bearing to original location for S. side center,

780.0 same bearing to Cor. No. 2, the SW. cor., identical with location and with Cor. No. 3 Greene C. lode, Survey No. 1560 a pine post 4 ft. long 4 ins. sq. set 1 ft. in the ground in a mound of stones and scribed 2-1940 O.L., whence a pine post of same dimensions and scribed S. C. 2-1940 brs. S.  $35^{\circ} 10' W.$  50 ft., and a second pine post of same dimensions and scribing brs. N.  $35^{\circ} 10' E.$  50 ft.

Thence N.  $35^{\circ} 10' E.$

107.2 along line 1-2 B.C. Dunlap No. 1 lode of this survey, to original location for W. end center,

215.2 same bearing to Cor. No. 3, the NW. cor., identical with location and with Cor. No. 2 B. C. Dunlap No. 1 lode of this survey, a pine post etc., and scribed 3-1940 O.L.,

Thence S.  $63^{\circ} 03' E.$

343.9 along S. end line Memphis lode, Survey No. 1739 to Cors. No 4 and 3 <sup>respectively</sup> ~~respectfully~~ of Memphis and Cairo lodes, Survey No. 1739,

ODEN )con(

Feet

485.0 same bearing to original location for N. side center,  
 945.9 same bearing to Cor.No.4, identical with Cor.No.4 Cairo  
 lode Survey No.1739, a pine post 4 ft.long 4 ins. sq.  
 set 1 ft. in the ground in a mound of stones and scribed  
 4-1940 O.L., whence a pine post of same dimensions and  
 scribed W. C. 4-1940 brs. N.  $63^{\circ} 03' W.$  25 ft., and a  
 second pine post of same dimensions and scribing brs. S.  
 $63^{\circ} 03' E.$  25 ft. and original location for N. l. cor. brs  
 S.  $63^{\circ} 03' E.$  56.1 ft.

Thence S.  $18^{\circ} 40' W.$

89.9 along W. end line Hillsboro lode, Survey No. 1756 to  
 Cor. No.5 identical with Cor.No.4 Hillsboro lode and on  
 line 3-2 Extention lode Survey No.1560 S.  $51^{\circ} 30' E.$   
 348.8 ft to Cor.No.3, a pine post 4 ft.long 4 ins. sq.  
 set 1 ft. in the ground in a mound of stones and scribed  
 5-1940 O.L., whence a pine post of same dimensions and  
 scribed W. C. 5-1940 brs. N.  $51^{\circ} 30' W.$  50 ft., and a  
 second pine post of same dimensions and scribing brs. S.  
 $51^{\circ} 30' E.$  50 ft.

Thence S.  $35^{\circ} 10' W.$

156.4 to Cor. No. 6, identical with original location for E. end  
 center, a pine post 4 ft.long 4 ins. sq. set 1 ft. in  
 the ground in a mound of stones and scribed 6-1940 O.L. ,  
 whence a pine post of same dimensions and scribed W.C.  
 6-1940 brs. N.  $35^{\circ} 10' E.$  25 ft.,and a second pine post  
 of same dimensions and scribing brs. S.  $35^{\circ} 10' W.$  25 ft.

Thence S.  $74^{\circ} 40' W.$

297.7 to Cor.No.1, the place of beginning.

Ledge.

The presumed course of the vein on this claim is  
 from the E. end center of location N.  $54^{\circ} 51' W.$  959.8 ft.



AREA.		
Total and net area Dewey lode,		✓ 13.931 <del>14.043</del> A
Total area Bisbee lode,	✓ 17.752 Acres	
Less area in conflict with Trotter lode, Survey No. 1696	✓ 2.190	
Less area in conflict with Louisiana lode Survey No. 1739,	✓ 0.782 2.972	
Net area Bisbee lode,		✓ 14.780
Total and net area B.C. Dunlap No. 2,		✓ 20.643
" " " Lover's Leap No. 2		✓ 20.643
" " " Summit No. 3		✓ 20.642
" " " Saddle No. 2.		✓ 20.642
" " " Saddle No. 1		✓ 20.644 <del>19.496</del>
" " " Summit No. 2		✓ 20.644 <del>19.496</del>
" " " Orphan Boy <i>Nov</i>		✓ 18.595
" " " Summit No. 1		✓ 12.499
" " " Lover's Leap No. 1		✓ 20.654 <del>14.124</del> <del>4.130</del>
" " " B. C. Dunlap No. 1		✓ 14.132
Total area Oden lode	✓ 7.355 6.895	
Less area in conflict with Extention lode Survey No. 1560	✓ 1.927	
Net area Oden lode,		✓ 5.428 <del>4.968</del>
Net area group,		✓ <del>223.846</del> 221.238 A <u>223.869</u>

IMPROVEMENTS.

I certify that the value of the labor and improvements on this group placed thereon by the claimant or ~~his~~ *their* grantors is not less than \$500 for each location thereof and that said improvements consist of:

- Lover's Leap No. 1
- No. 1 Discovery shaft 4x10x12 ft. brs. from W. end center of location S. 57° 09' 45" E. 100 ft., Value \$150.00
- No. 2 Three-compartment timbered shaft 6x18x176 ft. brs. from Cor. No. 5 N. 73° 20' E. 145 ft., Value ~~8500.00~~ 6500.00

Note As this shaft tends to develop the entire group of claims an undivided 1/13 th interest has been allotted to each of the claims of this group. -21-

Improvements.

	An undivided 1/13 interest in shaft No.2.	\$500.00	
No.3	Shaft 4x6x10 ft. brs. from Cor.No.1, N.32° 30'W. 480 ft. Value	100.00	
No.4	Shaft 4x6x10 ft. brs. from same point. N.32° 30' W. 220 ft., Value	100.00	
No.5	Tunnel 4x6x30 ft. brs. from Cor.No.5 N.52° <i>COURSE N55°E</i> 22' E. 135 ft., Value	300.00	
	Total improvements Lover's Leap lode, DEWEY.		\$1150.00
No.1	Discovery Cut 4x14x12 ft. brs. from Cor.No.5 N.57°16'E 710 ft. Value	\$100.00	
No.2	Shaft 4x6x10 ft. brs. from Cor.No.1 N.22° 10'W. 450 ft., Value	100.00	
No.3	Open Cut 5x19x10 ft. brs from same point N.11° 04'W. 230 ft., Value	100.00	
	An undivided 1/13th interest in shaft No.2 Lover's Leap No.1 lode of this survey,	500.00	
	Total improvements on Dewey, BISBEE.		800.00
No.1	Discovery shaft 4x6x10 ft. brs. from E. end center of location N. 57° 09' 45" W. 850 ft., Value	100.00	
No.2	Shaft 4x6x10 ft. brs. from Cor.No.6 S. 70° 30' E. 290 ft., Value	100.00	
No.3	Open Cut 5x15x12 ft. brs. from Cor.No.4 S. 61° 30'W. 130 ft., Value	100.00	
	An undivided <sup>1/13th</sup> interest in shaft No. 2 Lover's Leap No.1 lode of this survey,	500.00	
	Total improvements on Bisbee,		800.00
	B.C. Dunlap No.2		
No.1	Discovery Tunnel 4x6x70 ft. brs. from E. end center <i>COURSE N7°W.</i> of location N. 57° 00' W. 400 ft., Value	1200.00	
No.2	Open Cut 4x10x12 ft. brs. from Cor.No.6 E.85° 40'E. 565 ft., Value,	100.00	

## Improvements (Con)

No. 3	Open Cut 5x15x12 ft. hrs. from E. end center of location N. 50° 45' W. 525 ft., Value	\$100.00	
No. 4	Open Cut 4x6x12 ft. tunnel 4x6x2.5 ft. course S. 55° W. hrs. from Cor. No. 3 S. 45° 30' W. 158 ft., Value	125.00	
	Undivided 1/15 interest in shaft No. 2. Lover's Leap No. 1 lode of this survey,	<u>500.00</u>	
	Total improvements B.C. Dunlap No. 2, Lover's Leap No. 2		2025.00
No. 1	Discovery shaft 6x6x10 ft. hrs. from N. end center of loca- tion N. 75° 30' W. 70 ft., value	100.00	
No. 2	Open Cut 5x18x12 ft. hrs. from Cor. No. 1 N. 17° 50' W. 780 ft., Value	100.00	
No. 3	Tunnel 4x6x40 ft. hrs. from same point N. 50° W. 250 ft. course S. 35° W. Value	600.00	
	An undivided 1/13th interest in shaft No. 2 Lover's leap No. 1 lode of this survey,	<u>500.00</u>	
	Total improvements Lover's Leap No. 1 Saddle No. 2		1300.00
No. 1	Discovery shaft 4x6x10 ft. hrs. from Cor. No. 1 N. 5° 25' W. 370 ft., Value	100.00	
No. 2	Shaft 4x6x10 hrs. from same point N. 1° 50' W. 200 ft., Value	100.00	
No. 3	Open Cut 5x20x12 ft. hrs. from same point N. 5° 46' W. 620 ft., Value	100.00	
No. 4	Shaft 4x6x10 ft. hrs. from same point N. 20° W. 379 ft., Value,	100.00	
	An undivided 1/13th interest in Shaft No. 2. Lover's Leap No. 1 lode of this survey,	<u>500.00</u>	
	Total improvements Saddle No. 2 lode, SUMMIT NO. 2.		900.00
No. 1	Discovery cut 5x15x12 ft. and shaft 4x6x10 ft. hrs. from Cor. No. 1 N. 34° 25' W. 840 ft., Value	200.00	

Improvements (Con 2)

Summit No. 2 (Con)		
No. 2	Shaft 4x6x10 ft. brs. from Cor. No. 1 N. 28° 43' W. 300 ft.,	
	Value	\$100.00
No. 3	Shaft 4x6x10 ft. brs. from same point N. 14° 32' W.	
	740 ft., Value	100.00
No. 4	Shaft 4x6x10 ft. brs. from E. end center of	
	location N. 59° W. 150 ft., Value	100.00
No. 5	Open Cut 5x15x20 ft. brs from Cor. No. 4 S. 64° 40' E.	
	250 ft. value	100.00
No. 6	Open Cut 4x19x12 ft. brs. from a point on line	
	1-2N. 35° 10' E. 50 ft. from the E. end center	
	N. 77° 44' W. 850 ft., value	150.00
	An undivided 1/13th interest in Shaft No. 2	
	Lover's Leap No. 1 lode of this survey,	<u>500.00</u>
Total improvements Summit No. 2		1250.00
Summit No. 3.		
No. 1	Discovery shaft 4x6x10 ft. brs. from W. end center	
	S. 52° 21' E. 300 ft., Value	100.00
No. 2	Open Cut 4x6x12 ft. brs. from Cor. No. 1 N. 12°	
	47' W. 750 ft., Value	100.00
No. 3	Shaft 4x6x10 ft. brs. from same point N. 8° 50' W.	
	685 ft., Value	100.00
No. 4	Shaft 4x6x10 ft. brs. from same point N. 2° 05' W.	
	280 ft. value	100.00
No. 5	Shaft 4x6x10 ft. brs. from same point N. 3° 10' E	
	268 ft. Value	100.00
No. 6	Shaft 4x6x10 ft. brs. from same point N. 14° 05' E.	
	370 ft., Value	100.00
	An undivided 1/13th interest in Shaft No. 2.	
	Lover's Leap No. 1 lode of this survey,	<u>500.00</u>
Total improvements Summit No. 3		1100.00
SADDLE NO 1.		
No. 1	Discovery Shaft 4x6x10 ft. brs. from Cor. No. 1 N. 24° 30' W.	
	490 ft., Value,	100.00

Feet

Improvements (Con 3)

Saddle No. 1 Con.		
No. 2	Shaft 4x6x10 ft. brs. from Cor. No. 4 N. 87° 30' E. 235 ft.,	
	Value	\$100.00
No. 3	Shaft 4x6x10 ft. brs. from same point N. 89° 15' E.	
	330 ft. value,	100 00
No. 4	Open Cut 4x10x12 ft. brs. from Cor. No. 3 S. 30°	
	20' E. 270 ft., Value	100.00
	An undivided 1/13th interest in shaft No. 2	
	Lover's Leap No. 1 lode of this survey,	<u>500.00</u>
	Total improvements Saddle No. 1	900.00
ORPHAN BOY No. 2.		
No. 1	Discovery shaft 4x6x10 ft. brs. from Cor. No. 1 N.	
	24° W. 610 ft., Value	100.00
No. 2	Shaft 4x6x10 ft. brs. from same point N. 23° 0' E.	
	335 ft. value	100.00
No. 3	Open Cut 5x15x10 ft. brs. from same point N. 30° 30' W.	
	780 ft., Value	100 00
No. 4	Shaft 6x6x10 ft. brs. from Cor. No. 3 S. 50° W. 25 ft.,	
	Value	100.00
	An undivided 1/13th interest in shaft No. 2	
	Lover's Leap No. 1 lode of this survey	<u>500.00</u>
	Total improvements Orphan Boy No. 2	900.00
SUMMIT NO. 1.		
No. 1	Discovery shaft 6x4x10 ft. brs. from a point on the W. end	
	line N. 35° 10' E. 50 ft. from original location for W. end center	
	S. 43° 35' E. 550 ft., Value	100.00
No. 2	Shaft 4x6x10 ft. brs. from same point S. 37° 35' E.	
	610 ft. value	100.00
No. 3	Open Cut 5x13x12 ft. brs. from same point S. 51°	
	45' E. 680 ft., Value	100.00
	An undivided 1/13th interest in shaft No. 2	
	Lover's Leap No. 1 lode of this survey,	<u>500.00</u>
	Total improvements Summit No. 1	800.00

Improvements (Con 4)

B.C. Dunlap No. 1	
No. 1	Discovery shaft 4x6x10 ft. brs. from Cor. No. 7 N. 54° 35' E. 220 ft., Value <span style="float: right;">\$100.00</span>
No. 2	Open Cut 5x15x10 ft. brs. from Cor. No. 4 N. 62° 35' W. 270 ft., Value <span style="float: right;">100.00</span>
No. 3	Open Cut 4x6x20 ft. brs. from W. end center N. 83° 16' E. 160 ft. value <span style="float: right;">100.00</span>
No. 4	Open Cut 5x7x10 ft. brs. from same point N. 85° 03' E. 275 ft., Value <span style="float: right;">75.00</span>
	An undivided 1/13th interest in shaft No. 2 Lover's Leap lode of this survey, <span style="float: right;"><u>500.00</u></span>
	Total Improvements B.C. Dunlap No. 1 <span style="float: right;">875.00</span>
ODEN.	
No. 1	Discovery shaft 4x6x10 ft. brs. from Cor. No. 6 N 54° 51' W 310 ft., Value, <span style="float: right;">100.00</span>
No. 2	Open Cut 5x12x20 ft. brs. from Cor. No. 3 Extention lode, Survey No. 1560 S. 40° W. 140 ft., Value <span style="float: right;">100.00</span>
	An undivided 1/13th interest in Shaft No. 2 Lover's Leap No. 1 lode of this survey <span style="float: right;"><u>500.00</u></span>
	Total Improvements Oden lode, <span style="float: right;"><u>700.00</u></span>
	Total Improvements on group, <span style="float: right;">\$13500.00</span>
ADJOINING CLAIMS.	
North	Unsurveyed ground, owner unknown. Trotter lode, Survey No. 1696, Thomas Higgins, owner, Louisiana, Kentucky, Memphis and Cairo lodes, Survey No. 1739, Wolverine & Arizona Dev. Co. owner,
East.	Hillsboro lode, Survey No. 1756, Co. per Queen Con. Min. Co. owner Extention, Bush, Greene <del>C</del> and Lucky Loss lodes, Survey No. 1560, same owner. Sunny Slope lode, Survey No. 1605 same owner,
South	Orphan Boy, West Bisbee No. 1 lodes, Survey No. 1606 Bisbee West Dev. Co. owner. West Bisbee, No. 2 unsurveyed, same owner.
West,	West Bisbee, No. 4, West Bisbee No. 2 and West Bisbee lodes, unsurveyed, same owner.

Survey No. 1940.

## Adjoining Claims (Con)

Cliff, Alfreda, Grand View No. 1, Grand View No. 2 Buck, and  
Kite, <sup>lodes</sup> unsurveyed, owned by applicant herein.

## LOCATION.

This group is located about two mi. in a SW. di-  
rection from the City of Bisbee, Cochise County, Arizona,  
in Warren Mining District, on unsurveyed lands approximately  
in Tp. 23. S. R. 24. E. G & S.R. B & H.

INCLOSURES.

This survey was made with a heliograph and  
 transit. The courses were deflected from the  
 true meridian as determined by solar observation,  
 checked by an observation on Polaris. The distances  
 were measured with a 300 foot steel tape.

Magnetic variation  $13^{\circ} 30'$  E.

*R. C. Clark*

U. S. Deputy Mineral Surveyor.

Flagstaff, Arizona,

11th August 1904.

Note

Any discrepancies between the courses and dis-  
 tances of this survey and those of the adjoining ap-  
 proved surveys are due to errors in the latter.



# FINAL OATHS FOR SURVEYS.

## LIST OF NAMES.

A list of the names of the individuals employed by

*Geo C Clark*

United States Deputy Mineral Surveyor, to assist in running, measuring, and marking the lines corners and boundaries described in the foregoing field notes of the survey of the mining claim

of *Fred Hedberg and Alexander Lutcranich*  
*Henry Beebe, B.C. Dunlap No. 1, B.C. Dunlap No. 2, Lower's Leap No. 1,*  
known as the *Lower's Leap No. 2, Summit No. 1, Summit No. 2, Summit*  
*No. 3, Saddle No. 1, Saddle No. 2, Orphan Boy No. 1, Eden*

and showing the respective capacities in which they acted.

*Hugh Millington*, Chairman.

*Edward Leppien*, Chairman.

....., Axman.

....., Flagman.

## FINAL OATHS OF ASSISTANTS.

We, *Hugh Millington*

and *Edward Leppien*, do solemnly swear that we assisted *Geo C Clark*

....., United States Deputy Mineral Surveyor, in marking the corners and

surveying the boundaries of the mining claim of *Fred Hedberg and Alexander*  
*Lutcranich, known as the Henry, Beebe, B.C. Dunlap*  
*No. 1, B.C. Dunlap No. 2, Lower's Leap No. 1, Lower's Leap No. 2, Sum-*  
*mit No. 1, Summit No. 2, Summit No. 3, Saddle No. 1, Saddle No. 2,*  
*Orphan Boy No. 1, Eden*....., known as the

....., represented

in the foregoing field notes as having been surveyed by said deputy mineral surveyor and under his direction; and that said survey has been in all respects, to the best of our knowledge and belief, faithfully and correctly executed, and the corner and boundary monuments established according to law and the instructions furnished by the United States Surveyor-General for

*Arizona*

*Hugh Millington*, Chairman.

*Edward Leppien*, Chairman.

....., Axman

....., Flagman.

Subscribed and sworn to by the above-named persons before me

this *11* day of *August*, 190*4*

*Corral Smith*

NOTARY PUBLIC

In and for the County of Cochise, Territory of Arizona,

My Commission Expires March 21, 1908.

FINAL OATH OF U. S. DEPUTY MINERAL SURVEYOR

I, Geo C. Clark, U. S. Deputy Mineral Surveyor, do solemnly swear that, in pursuance of instructions received from the United States Surveyor General for Arizona, dated April 18<sup>th</sup>, 1904 I have, in strict conformity to the laws of the United States, the official regulations and instructions thereunder, and the instructions of said Surveyor General, faithfully and correctly executed the survey of the Mining Claim of Fred Hedberg and Alexander Lefkovich, known as the Deephands No 2, known as the B. C. Summit No 1, B. C. Summit No 2, Bishop, Brewery, Oden Lovers Leap No 1, Lovers Leap No 2, Summit No 1, Summit No 2, Saddle No 1, Saddle No 2 situate in Harlem Mining District, Cochise County, Arizona, in ~~Section~~ approx, Township No. 23 S., Range No. 26 E. 9 and SRB and Mex (unsur.) and designated as Survey No. 7904 1940, as represented in the foregoing field notes, which accurately show the boundaries of said mining claim as distinctly marked by monuments on the ground, and described in the attached copy of the location certificate, which was received by me from the Surveyor General with said instructions, and that all the corners of said survey have been established and perpetuated in strict accordance with the law, official regulations and instructions thereunder; and I do further solemnly swear that the foregoing are the true and original field notes of said survey and my report therein, and that the labor expended and improvements made upon said mining claim by claimant, or their grantors are as therein fully stated, and that the character, extent, location and itemized value thereof are specified therein with particularity and full detail, and that no portion of said labor or improvements so credited to this claim has been included in the estimate of expenditures upon any other claim.

Geo. C. Clark  
U. S. Deputy Mineral Surveyor.

Subscribed and sworn to by the said Geo C Clark  
U. S. Deputy Mineral Surveyor, before me \_\_\_\_\_  
this 11<sup>th</sup>  
day of August, 1904.

Conrad Smith  
NOTARY PUBLIC  
In and for the County of Cochise, Territory of Arizona  
My Commission Expires March 21, 1904

Affidavit of Five Hundred Dollars Improvements.

We, Hugh Mellington, and Edward Leppien

of lawful age, being first duly sworn according to law, depose and say: That we Benny Bisbee, P. C. Dunlap No. 1, P. C. Dunlap No. 2, Lovers Leap No. 1, Lovers Leap No. 2, Summit No. 1, Summit No. 2, Summit No. 3, Saddle No. 1, Saddle No. 2, Orphan are acquainted with the Orphan mining claim,

situate in Warren Mining district, Cochise County,

Arizona Territory, for which Fred Hedberg and

Alexander Luterauch

has made application for survey prior to application for patent under the provisions

of the Act of Congress, approved May 10, 1872; and that the labor done and improve-

ments made thereon by the applicant and his grantor, exceed Five Hundred for each location thereof

Dollars in value, and further that we are not personally interested in said mine.

Hugh Mellington

Edward Leppien

TERRITORY OF ARIZONA,

County of Cochise } ss:

Sworn to and subscribed before me, this 11 <sup>th</sup>

day of August, 1904.

Conrad Smith



AMENDED

Notice of Mining Location.

LODE CLAIM.

To All Whom It May Concern:

This mining claim, the name of which is the Saddle No 1 Mining Claim, situate on lands belonging to the United States of America, and in which there are valuable mineral deposits, was entered upon and located for the purpose of exploration and purchase by Fred Hedberg & Alex Lutcaovich Citizens of W.S.

the undersigned, on the 10th day of June 1901

The length of this claim is 1500 feet, and W 1/2 claim 275 feet in a S Easterly direction, and 1225 feet in a N Westerly direction from the center of the discovery shaft, at which this notice is posted, lengthwise of the claim, together with 300 feet in width of the surface grounds, on each side of the center of said claim.

The general course of the lode deposit and premises is from the N. W. to the S. E.

The claim is situated and located in the Warren Mining District, in Cochise County, in the Territory of Arizona, about One mile in a S Westerly direction from Duster & discovery shafts about 1300 feet from S. W. cor of Greene C. Lode No. 1560

The surface boundaries of the claim are marked upon the ground as follows: Beginning at a monument of 4 ft long & 4 in square set in a mound of stones at a point in a S Easterly direction 275 feet from the discovery shaft (at which this notice is posted), being in the center of the East end line of said claim; thence S Westerly 300 feet to a monument of 4 ft long & 4 in square, being the S East corner of said claim; thence N Westerly 750 feet to a mound of stones at the center of the S side line of said claim; thence same bearing 1000 feet to a monument of 4 ft long & 4 in square, being at the S W. corner of said claim; thence N Easterly 300 feet to a monument of 4 ft long & 4 in square at the center of the West end of said claim; thence same course 600 feet to a monument of 4 ft long & 4 in square, being at the N West corner of said claim; thence S Easterly 700 feet to a mound of stones being at the center of the North side line of said claim; thence same course 1500 feet to a monument of 4 ft long & 4 in square at the N East corner of said claim; thence S Westerly 300 feet to the place of beginning.

All done under the provisions of Chapter Six, of Title XXXII, of the Revised Statutes of the United States, and of an Act of the General Assembly of Arizona, entitled "An Act Concerning Mines," approved March 20th, 1895, and amended March 2d, 1899.

This is an Amended Location Notice of the Saddle No 1 Mining Claim, located by Fred Hedberg & Alex Lutcaovich on the 15th day of April 1899, and recorded in Book 17 of Records of Mines, at page 17, in the office of the County Recorder of the aforesaid County of Cochise to which reference is hereby made, and this Amended Location Notice is made and posted to correct errors in the description in the said original Location Notice.

Dated and posted on the ground this 10th day of June 1901 Fred Hedberg Alex Lutcaovich

TERRITORY OF ARIZONA, }  
 County of Cochise } ss.

I, Frank Ware County Recorder in and for the County and Territory aforesaid, do hereby certify that the within instrument was filed for record at ..... o'clock, ..... M., on this 3 day of Sept 1890, and duly recorded in Book No. 15 of Mining Records of Cochise County, Arizona, at pages 352.

WITNESS my hand and official seal the day and year first above written

Frank Ware  
 County Recorder

**AMENDED  
 Notice of Location.**

LODE CLAIM.

Shells Mt.

Dated 1

Filed and recorded at request of

Ed. C. Johnson

Sept 2 A. D. 1901

at 1 M.

Book 15 Records of Mining

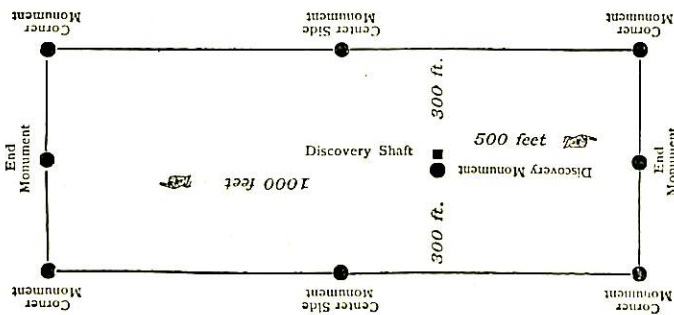
Pages 35-2

Frank Ware

County Recorder.

By pd Deputy Recorder.

THE H. H. MCNEIL CO., PRINTERS, PHOENIX, ARIZ.



This diagram is to give locator a general idea of plan of location under the new law. The Discovery Shaft can be in the center of claim or any distance from either end desired. In the diagram it is placed 500 feet from one end and 1000 feet from the other. Commence description of claim at a center end monument, giving its distance and direction from center of Discovery Shaft; thence bound the claim in either direction. In description be careful to state locality of claim with reference to some natural object, or permanent monument, as will identify the claim.

AMENDED

Notice of Mining Location.

LODE CLAIM.

To All Whom It May Concern:

This mining claim, the name of which is the Saddle No 2 Mining Claim, situate on lands belonging to the United States of America, and in which there are valuable mineral deposits, was entered upon and located for the purpose of exploration and purchase by Fred Hedberg & Alex Lutcovish Citizens of the U.S.

the undersigned, on the 10th day of June 1901

The length of this claim is 1500 feet, and WE claim 320 feet

in a S Easterly direction, and 1180 feet in a N Westerly direction from

the center of the discovery shaft, at which this notice is posted, lengthwise of the claim, together with 300 feet in width of the surface grounds, on each

side of the center of said claim. The general course of the lode deposit and premises is from the N West to the S East

The claim is situated and located in the Warren Mining District, in Cochise County, in the Territory of Arizona, about 1 1/4 miles

in a S Westerly direction from Bestor & Shivers Shofris about 2600 ft N Westerly from S.H. Cox Greene C Lode No 1868

The surface boundaries of the claim are marked upon the ground as follows: Beginning at a pine post 4 ft long 4 in sq set in a mound of stones

at a point in a S Easterly direction 320 feet from the discovery shaft (at which this notice is posted), being in the center of the East end line of said claim; thence S Westerly 300 feet to a monument & post

being the S East corner of said claim; thence N Westerly 700 feet to a monument & post at the center of the South side line of said claim; thence same bearing 1500

feet to a monument & post being at the S West corner of said claim; thence N Easterly 300 feet to a monument & post at the center of the West end of said claim; thence same course 600

feet to a monument & post, being at the N West corner of said claim; thence S Easterly 700 feet to a monument & post

being at the center of the North side line of said claim; thence same bearing 1500 feet to a monument & post at the N East corner of said claim; thence S Westerly 300

feet to the place of beginning.

All done under the provisions of Chapter Six, of Title XXXII, of the Revised Statutes of the United States, and of an Act of the General Assembly of Arizona, entitled "An Act Concerning Mines," approved March 20th, 1895, and amended March 2d, 1899.

This is an Amended Location Notice of the Saddle No 2 Mining Claim, located by Fred Hedberg & Alex Lutcovish on the 15 day of

July Apr 1899, and recorded in Book 17 of Records of Mines, at page 18, in the office of the County Recorder of the aforesaid County of Cochise to which reference is hereby made, and this Amended Location Notice is made and posted to

correct errors in the description in the said original Location Notice.

Dated and posted on the ground this 10th day of June 1901

Fred Hedberg Alex Lutcovish

TERRITORY OF ARIZONA, }  
 County of..... } ss.

I, Frank Hare County Recorder in and for the County and Territory aforesaid, do hereby certify that the within instrument was filed for record at..... o'clock..... M., on this 3 day of Sept 1890, and duly recorded in Book No. 15 of Mining Records of..... County, Arizona, at pages 353-354.

WITNESS my hand and official seal the day and year first above written

Frank Hare

County Recorder

AMENDED

Notice of Location.

LODE CLAIM.

Gold Mine

Dated..... 1

Filed and recorded at request of

Frank Hare  
Sept 3 A. D. 1890

at..... M.

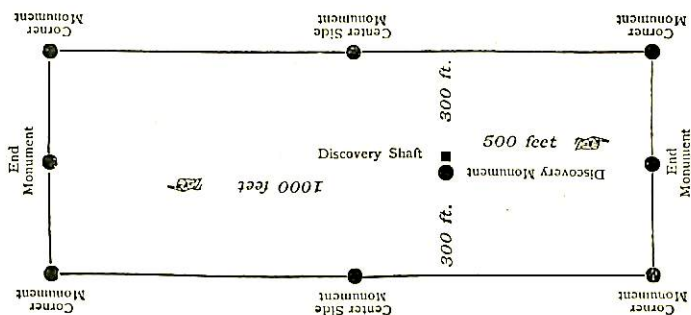
Book 15 Records of Mining

Pages 353-354

Frank Hare  
 County Recorder.

By F. A.  
 Deputy Recorder.

THE H. H. MCNEIL CO., PRINTERS, PHOENIX, ARIZ.



This diagram is to give locator a general idea of plan of location under the new law. The Discovery Shaft can be in the center of claim or any distance from either end desired. In the diagram it is placed 500 feet from one end and 1000 feet from the other. Commence description of claim at a center end monument, giving its distance and direction from center of Discovery Shaft; thence bound the claim in either direction. In description be careful to state locality of claim with reference to some natural object, or permanent monument, as will identify the claim.

AMENDED

Notice of Mining Location.

LODE CLAIM.

To All Whom It May Concern:

This mining claim, the name of which is the Summit No 2 Mining Claim, situate on lands belonging to the United States of America, and in which there are valuable mineral deposits, was entered upon and located for the purpose of exploration and purchase by Fred Hedberg & Alex Lutecovich Citizens of United States the undersigned, on the 10th day of June 1901

The length of this claim is 1350 feet, and we claim 650 feet in a N Westerly direction, and 850 feet in a S Easterly direction from the center of the discovery shaft, at which this notice is posted, lengthwise of the claim, together with 300 feet in width of the surface grounds, on each side of the center of said claim. The general course of the lode deposit and premises is from the N W to the S E

The claim is situated and located in the Warren Mining District, in Cochise County, in the Territory of Arizona, about One Mile in a S Westerly direction from Bisbee, & Discovery shaft is about 2000 ft N Westerly from the Green C. Lode 7:15:00

The surface boundaries of the claim are marked upon the ground as follows: Beginning at a pine post 4 in square & 4 ft long and set in a mound of stones at a point in a N Westerly direction 650 feet from the discovery shaft (at which this notice is posted), being in the center of the West end line of said claim; thence N Easterly 300 feet to a monument and post, being the N W corner of said claim; thence S Easterly 750 feet to a mound of stones at the center of the North side line of said claim; thence same bearing 1500 feet to a monument & post, being at the N E corner of said claim; thence S Westerly 300 feet to a monument & post at the center of the East end of said claim; thence same course 600 feet to a monument & post, being at the S East corner of said claim; thence N West 750 feet to a mound of stones being at the center of the South side line of said claim; thence same bearing 1300 feet to a monument & post at the S West corner of said claim; thence N Easterly 300 feet to the place of beginning.

All done under the provisions of Chapter Six, of Title XXXII, of the Revised Statutes of the United States, and of an Act of the General Assembly of Arizona, entitled "An Act Concerning Mines," approved March 20th, 1895, and amended March 2d, 1899.

This is an Amended Location Notice of the Summit No 2 Mining Claim, located by Fred Hedberg & Alex Lutecovich on the 6th day of November 1899, and recorded in Book 14 of Records of Mines, at page 377, in the office of the County Recorder of the aforesaid County of to which reference is hereby made, and this Amended Location Notice is made and posted to correct errors in the description in the said original Location Notice.

Dated and posted on the ground this 10th day of June 1901 Fred Hedberg Alex Lutecovich



TERRITORY OF ARIZONA, }  
County of Coconino } ss.

I, Frank M. Ware County Recorder in and for the County and Territory aforesaid, do hereby certify that the within instrument was filed for record at 1 o'clock 7 M., on this 3 day of Sept 1891, and duly recorded in Book No. 15 of Mining Records of Coconino County, Arizona, at pages 357-360.

WITNESS my hand and official seal the day and year first above written

Frank M. Ware

County Recorder

AMENDED  
Notice of Location.

LODE CLAIM.

Summit No. 9

Dated 1

Filed and recorded at request of

W. H. Kellogg

Sept 3 A. D. 1891

at 1 M.

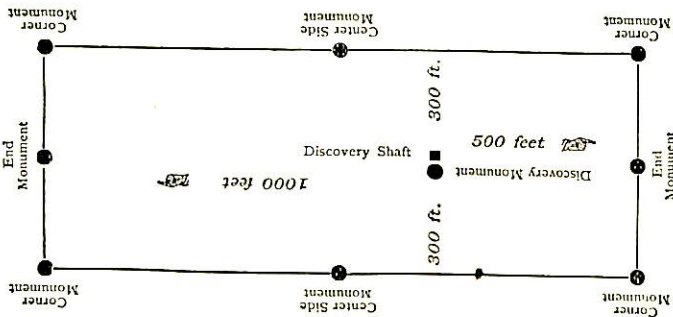
Book 15 Records of Mining

Pages 357-360

Frank M. Ware  
County Recorder.

By PA  
Deputy Recorder.

THE H. H. MCNEIL CO., PRINTERS, PHOENIX, ARIZ.



This diagram is to give locator a general idea of plan of location under the new law. The Discovery Shaft can be in the center of claim or any distance from either end desired. In the diagram it is placed 500 feet from one end and 1000 feet from the other. Commence description of claim at a center end monument, giving its distance and direction from center of Discovery Shaft; thence bound the claim in either direction. In description be careful to state locality of claim with reference to some natural object, or permanent monument, as will identify the claim.

AMENDED

Notice of Mining Location.

LODE CLAIM.

To All Whom It May Concern:

This mining claim, the name of which is the Summit No 3 Mining Claim, situate on lands belonging to the United States of America, and in which there are valuable mineral deposits, was entered upon and located for the purpose of exploration and purchase by Fred Hedberg & Alex Lutcaish Citizens of the United States

the undersigned, on the 10th day of June 1901

The length of this claim is 1100 feet, and we claim 300 feet in a N Westwly direction, and 1200 feet in a S Easterly direction from the center of the discovery shaft, at which this notice is posted, lengthwise of the claim, together with 300 feet in width of the surface grounds, on each side of the center of said claim. The general course of the lode deposit and premises is from the N West to the East

The claim is situated and located in the Warner Mining District, in Cochise County, in the Territory of Arizona, about 1 1/4 miles in a S Westwly direction from Barber & Discovery Shaft is 3700 feet N Westwly from West side line of Grant (Lode 1060)

The surface boundaries of the claim are marked upon the ground as follows: (Beginning at a pine post 4 ft long 4 in sq set in a mound of stones at a point in a N Westwly direction 300 feet from the discovery shaft (at which this notice is posted), being in the center of the West end line of said claim; thence N Easterly 800 feet to a monument of stones, being the N West corner of said claim; thence S Easterly 700 feet to a monument of stones at the center of the North side line of said claim; thence same bearing 1500 feet to a monument of stones being at the N E corner of said claim; thence S Westwly 300 feet to a monument of stones at the center of the East end of said claim; thence same course 600 feet to a monument of stones being at the S East corner of said claim; thence N Westwly 700 feet to a monument of stones being at the center of the South side line of said claim; thence same bearing 1500 feet to a monument of stones at the S West corner of said claim; thence N Easterly 800 feet to the place of beginning.

All done under the provisions of Chapter Six, of Title XXXII, of the Revised Statutes of the United States, and of an Act of the General Assembly of Arizona, entitled "An Act Concerning Mines," approved March 20th, 1895, and amended March 2d, 1899.

This is an Amended Location Notice of the Summit No 3 Mining Claim, located by Fred Hedberg & Alex Lutcaish on the 14th day of Sept 1899, and recorded in Book 17 of Records of Mines, at page 349, in the office of the County Recorder of the aforesaid County of Cochise, to which reference is hereby made, and this Amended Location Notice is made and posted to correct errors in the description in the said original Location Notice.

Dated and posted on the ground this 10th day of June 1901 Fred Hedberg Alex Lutcaish

TERRITORY OF ARIZONA, }  
County of Coconino } ss.

I, Frank W. Ware County Recorder in and for the County and Territory aforesaid, do hereby certify that the within instrument was filed for record at 1 o'clock P M., on this 1st day of Sept 1890, and duly recorded in Book No. 15 of Mining Records of Coconino County, Arizona, at pages 361

WITNESS my hand and official seal the day and year first above written

Frank W. Ware  
County Recorder

AMENDED  
Notice of Location.  
LODE CLAIM.

Summit No. 3

Dated 1

Filed and recorded at request of

Geo. C. Colman

Sept 3 A. D. 1890

at 1 P M.

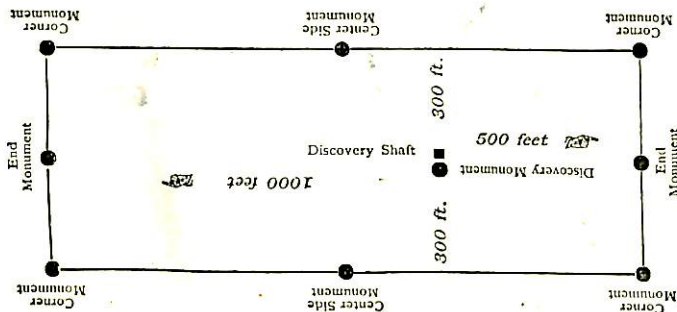
Book 15 Records of Mining

Pages 361

Frank W. Ware  
County Recorder.

By W. H.  
Deputy Recorder.

THE H. M. McNEIL CO., PRINTERS, PHOENIX, ARIZ.



This diagram is to give locator a general idea of plan of location under the new law. The Discovery Shaft can be in the center of claim or any distance from either end desired. In the diagram it is placed 500 feet from one end and 1000 feet from the other. Commence description of claim at a center end monument, giving its distance and direction from center of Discovery Shaft; thence bound the claim in either direction. In description be careful to state locality of claim with reference to some natural object, or permanent monument, as will identify the claim.

AMENDED

Notice of Mining Location.

LODE CLAIM.

To All Whom It May Concern:

This mining claim, the name of which is the Summit No. 1 Mining Claim, situate on lands belonging to the United States of America, and in which there are valuable mineral deposits, was entered upon and located for the purpose of exploration and purchase by Fred Hedberg & Alex Lutaovich Citizens of the United States the undersigned, on the 12th day of June 1901

The length of this claim is 900 feet, and W claim 315 feet in a S Easterly direction, and 585 feet in a N Westerly direction from the center of the discovery shaft, at which this notice is posted, lengthwise of the claim, together with 300 feet in width of the surface grounds, on each side of the center of said claim. The general course of the lode deposit and premises is from the N to the S E.

The claim is situated and located in the Harrah Mining District, in Cochise County, in the Territory of Arizona, about One mile in a S Westerly direction from Pikes & the East End is bounded by the Goume C Lode No. 1560

The surface boundaries of the claim are marked upon the ground as follows: Beginning at a pine post 4 ft long & 4 in square set in a mound of stones at a point in a S Easterly direction 315 feet from the discovery shaft (at which this notice is posted), being in the center of the East end line of said claim; thence S Westerly 300 feet to a monument & post, being the S/East corner of said claim; thence N Westerly 400 feet to a monument of stones at the center of the South side line of said claim; thence same course 900 feet to a monument & post being at the S/W corner of said claim; thence N Easterly 300 feet to a monument & post at the center of the West end of said claim; thence same bearing 600 feet to a monument & post, being at the N West corner of said claim; thence S Easterly 400 feet to a mound of stones being at the center of the North side line of said claim; thence same bearing 900 feet to a monument & post at the N/E corner of said claim; thence S Westerly 300 feet to the place of beginning.

All done under the provisions of Chapter Six, of Title XXXII, of the Revised Statutes of the United States, and of an Act of the General Assembly of Arizona, entitled "An Act Concerning Mines," approved March 20th, 1895, and amended March 2d, 1899.

This is an Amended Location Notice of the Summit No. 1 Mining Claim, located by Fred Hedberg & Alex Lutaovich on the 15th day of April 1899, and recorded in Book 17 of Records of Mines, at page 20, in the office of the County Recorder of the aforesaid County of Cochise to which reference is hereby made, and this Amended Location Notice is made and posted to correct errors in the description in the said original Location Notice.

Dated and posted on the ground this 12th day of June 1901 Fred Hedberg Alex Lutaovich

TERRITORY OF ARIZONA, }  
County of Cochise } ss

I, Frank Ware County Recorder in and for the County and Territory aforesaid, do hereby certify that the within instrument was filed for record at 1 o'clock, 7 M., on this 3 day of Sept 1890 and duly recorded in Book No. 15 of Mining Records of Cochise County, Arizona, at pages 308

WITNESS my hand and official seal the day and year first above written

Frank Ware  
County Recorder

AMENDED  
Notice of Location.  
LODE CLAIM.

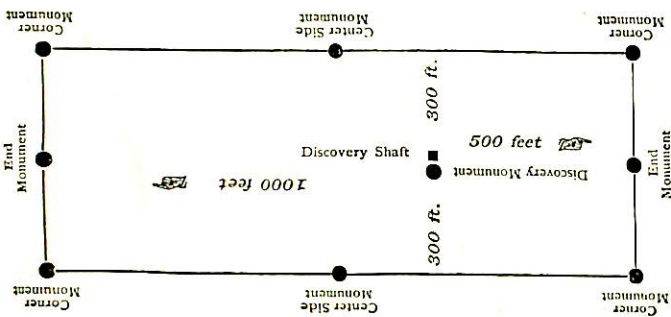
James M. ...

Dated 1

Filed and recorded at request of

Robertson  
Sept 2 A. D. 1890,  
at 1 P M.  
Book 15 Records of Mining  
Pages 308  
Frank Ware County Recorder.  
By da Deputy Recorder.

THE H. M. MCNEIL CO., PRINTERS, PHOENIX, ARIZ.



This diagram is to give locator a general idea of plan of location under the new law. The Discovery Shaft can be in the center of claim or any distance from either end 500 feet from one end and 1000 feet from the other. Commence description from center of Discovery monument, giving its distance and direction from center of Discovery Shaft; thence bound the claim in either direction. In description be careful to state locality of claim with reference to some natural object, or permanent monument, as will identify the claim.

AMENDED

Notice of Mining Location.

LODE CLAIM.

To All Whom It May Concern:

This mining claim, the name of which is the Biscoe Mining Claim, situate on lands belonging to the United States of America, and in which there are valuable mineral deposits, was entered upon and located for the purpose of exploration and purchase by Fred Hedberg & Al. Lutsarovich, Citizens of the United States, the undersigned, on the 4th day of Jan. 1902

The length of this claim is 1500 feet, and 202 claim 650 feet in a W. Westerly direction, and 800 feet in a S. Easterly direction from the center of the discovery shaft, at which this notice is posted, lengthwise of the claim, together with 300 feet in width of the surface grounds, on each side of the center of said claim. The general course of the lode deposit and premises is from the North West to the S. East.

The claim is situated and located in the Navajo Mining District, in Cochise County, in the Territory of Arizona, about 3 1/2 miles in a S. Westerly direction from Lode #1500 & 1500 S. Westerly from Lode #71-1387

The surface boundaries of the claim are marked upon the ground as follows: Beginning at a point 4 ft long & 4 ft wide set in a record of stones at a point in a W. Westerly direction 650 feet from the discovery shaft (at which this notice is posted), being in the center of the N. end line of said claim; thence N. Easterly 300 feet to a monument & post, being the N. W. corner of said claim; thence S. Easterly 750 feet to a monument & post at the center of the N. side line of said claim; thence same bearing 1500 feet to a monument & post being at the N. East corner of said claim; thence S. Westerly 300 feet to a monument & post at the center of the E. end of said claim; thence same bearing 600 feet to a monument & post, being at the S. East corner of said claim; thence N. W. Westerly 750 feet to a monument & post being at the center of the S. side line of said claim; thence same bearing 1500 feet to a monument & post at the S. W. corner of said claim; thence N. Easterly 300 feet to the place of beginning.

All done under the provisions of Chapter Six, of Title XXXII, of the Revised Statutes of the United States, and of an Act of the General Assembly of Arizona, entitled "An Act Concerning Mines," approved March 20th, 1895, and amended March 2d, 1899.

This is an Amended Location Notice of the Biscoe Mining Claim, located by Fred Hedberg & Al. Lutsarovich on the 11th day of June 1901 189, and recorded in Book 19 of Records of Mines, at page 291, in the office of the County Recorder of the aforesaid County of Cochise, to which reference is hereby made, and this Amended Location Notice is made and posted to correct errors in the description in the said original Location Notice.

Dated and posted on the ground this 4th day of Jan. 1902

Fred Hedberg
Al. Lutsarovich

TERRITORY OF ARIZONA, }  
County of..... } ss.

I,..... County Recorder in and for the County and Territory aforesaid, do hereby certify that the within instrument was filed for record at..... o'clock..... M., on this..... day of..... 189....., and duly recorded in Book No..... of..... Records of..... County, Arizona, at pages.....

WITNESS my hand and official seal the day and year first above written.

County Recorder

AMENDED  
Notice of Location.  
LODE CLAIM.

*Subber*

Dated..... 1

filed and recorded at request of

*Edw Hedberg*  
*Feb 8<sup>th</sup> A. D. 1902*  
at *9 A* M.

Book *15 Records of Mines*

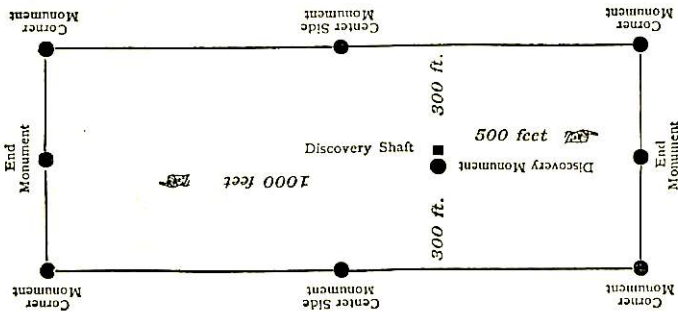
Page *478-9*

*Wm. J. O'Connell*  
County Recorder.

By..... Deputy Recorder.

THE H. H. MCNEIL CO., PRINTERS, PHOENIX, ARIZ.

*Wm. J. O'Connell*



This diagram is to give locator a general idea of plan of location under the new law. The Discovery Shaft can be in the center of claim or any distance from either end described. In the diagram it is placed 500 feet from one end and 1000 feet from the other. Commence description of claim at a center end monument, giving its distance and direction from center of Discovery Shaft; thence bound the claim in either direction. In description be careful to state locality of claim with reference to some natural object, or permanent monument, as will identify the claim.

AMENDED

Notice of Mining Location.

LODE CLAIM.

To All Whom It May Concern:

This mining claim, the name of which is the Lovers Leap N<sup>o</sup> 2 Mining Claim, situate on lands belonging to the United States of America, and in which there are valuable mineral deposits, was entered upon and located for the purpose of exploration and purchase by Fred Hedberg & Alex Lutcovish citizens of the United States

the undersigned, on the 10<sup>th</sup> day of June 1901

The length of this claim is 1500 feet, and we claim 230 feet

in a S Easterly direction, and 1270 feet in a N Westerly direction from

the center of the discovery shaft, at which this notice is posted, lengthwise of the claim, together with 300 feet in width of the surface grounds, on each

side of the center of said claim. The general course of the lode deposit and premises is from the N. W. to the S. E.

The claim is situated and located in the Warren Mining District, in Coconino County, in the Territory of Arizona, about One Mile

in a S Westerly direction from Barber & Discovery shaft is about 1500 ft N. N. Westerly from that side center of claim (Lode N<sup>o</sup> 1500)

The surface boundaries of the claim are marked upon the ground as follows: Beginning at a point in a S Easterly direction 230 feet from the discovery shaft (at which this notice is posted), being in the center of the E end line of said claim; thence S Westerly 300 feet to a monument & post, being the S. E. corner of said claim; thence N. Westerly 750 feet to a mound of stones at the center of the S. W. side line of said claim; thence same course 1500 feet to a monument & post being at the S. W. corner of said claim; thence N. Easterly 300 feet to a monument & post at the center of the N. end of said claim; thence same bearing 600 feet to a monument & post, being at the N. West corner of said claim; thence S. Easterly 750 feet to a mound of stones being at the center of the N. North side line of said claim; thence same course 1500 feet to a monument & post at the N. E. corner of said claim; thence S. Westerly 300 feet to the place of beginning.

All done under the provisions of Chapter Six, of Title XXXII, of the Revised Statutes of the United States, and of an Act of the General Assembly of Arizona, entitled "An Act Concerning Mines," approved March 20th, 1895, and amended March 2d, 1899.

This is an Amended Location Notice of the Lovers Leap N<sup>o</sup> 2 Mining Claim, located by Fred Hedberg & Alex Lutcovish on the 13<sup>th</sup> day of July April 1899, and recorded in Book 17 of Records of Mines, at page 15, in the office of the County Recorder of the aforesaid County of Coconino

to which reference is hereby made, and this Amended Location Notice is made and posted to correct errors in the description in the said original Location Notice.

Dated and posted on the ground this 10<sup>th</sup> day of June 1901

Fred Hedberg  
Alex Lutcovish



TERRITORY OF ARIZONA, }  
County of Cochise } ss.

I, Frank H. Aire County Recorder in and for the County and Territory aforesaid, do hereby certify that the within instrument was filed for record at 1 o'clock P M., on this 3 day of Sept 1890, and duly recorded in Book No. 15 of Mining Records of Cochise County, Arizona, at pages 336-7

WITNESS my hand and official seal the day and year first above written

Frank H. Aire  
County Recorder

AMENDED  
Notice of Location.

LODE CLAIM.

Edward J. Moore

Dated 1

Filed and recorded at request of

Edward J. Moore

Sept 3 A. D. 1890

at 1 M.

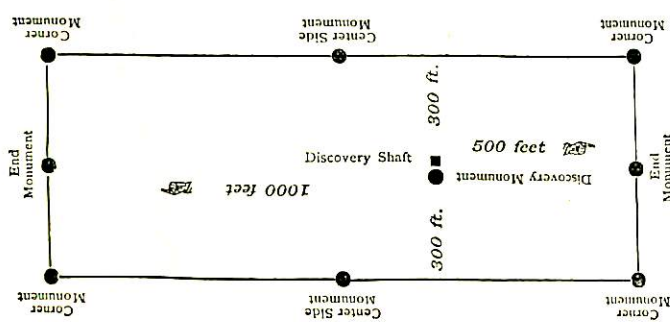
Book 15 Records of Mining

Pages 336 & 337

Frank H. Aire  
County Recorder.

By Frank H. Aire  
Deputy Recorder.

THE H. H. MCNEIL CO., PRINTERS, PHOENIX, ARIZ.



This diagram is to give locator a general idea of plan of location under the new law. The Discovery Shaft can be in the center of claim or any distance from either end desired. In the diagram it is placed 500 feet from one end and 1000 feet from the other. Commence description of claim at a center end monument, giving its distance and direction from center of Discovery Shaft; thence bound the claim in either direction. In description be careful to state locality of claim with reference to some natural object, or permanent monument, as will identify the claim.

AMENDED

Notice of Mining Location.

LODE CLAIM.

To All Whom It May Concern:

This mining claim, the name of which is the Orphan Boy N<sup>o</sup> 2 Mining Claim, situate on lands belonging to the United States of America, and in which there are valuable mineral deposits, was entered upon and located for the purpose of exploration and purchase by Fred Hedberg & Alex Lutcowich

Citizens of U. S.  
the undersigned, on the 10<sup>th</sup> day of June 1901

The length of this claim is 1500 feet,  
and we claim 260 feet

in a S Easterly direction, and 940 feet in a S W Westerly direction from

the center of the discovery shaft, at which this notice is posted, lengthwise of the claim, together with 350 feet in width of the surface grounds, on each side of the center of said claim. The general course of the lode deposit and premises is from the N West to the S E

The claim is situated and located in the Warren Mining District, in Cochise County, in the Territory of Arizona, about one mile

in a S Westerly direction from Baker & is partially bounded on north by Green B Lode No 110

The surface boundaries of the claim are marked upon the ground as follows: Beginning at a point at 7 1/2' long & 4' wide square set in a mound of stones

at a point in a S Easterly direction 560 feet from the discovery shaft (at which this notice is posted), being in the center of the East end line of said claim; thence S Westerly 300 feet to a monument & post, being the S East corner of said claim; thence North Westerly 700 feet to a mound of stone at the center of the South side line of said claim; thence same course 1000 feet to a monument & post being at the S West corner of said claim; thence N Easterly 300 feet to a monument & post at the center of the West end of said claim; thence same course 600 feet to a monument & post being at the N West corner of said claim; thence S Easterly 950 feet to a monument of stones being at the center of the North side line of said claim; thence same course 1000 feet to a monument & post at the N E corner of said claim; thence S Westerly 300 feet to the place of beginning.

All done under the provisions of Chapter Six, of Title XXXII, of the Revised Statutes of the United States, and of an Act of the General Assembly of Arizona, entitled "An Act Concerning Mines," approved March 20th, 1895, and amended March 2d, 1899.

This is an Amended Location Notice of the Orphan Boy N<sup>o</sup> 2 Mining Claim, located by Fred Hedberg & Alex Lutcowich on the 15<sup>th</sup> day of

April 1899, and recorded in Book 17 of Records of Mines, at page 12, in the office of the County Recorder of the aforesaid County of Cochise to which reference is hereby made, and this Amended Location Notice is made and posted to correct errors in the description in the said original Location Notice.

Dated and posted on the ground this 10<sup>th</sup> day of June 1901

Fred Hedberg  
Alex Lutcowich

1000' changed to 1500' on the 19th day of April 1901

TERRITORY OF ARIZONA, } ss.  
County of.....

I, Frankston County Recorder in and for the County and Territory aforesaid, do hereby certify that the within instrument was filed for record at ..... o'clock 9 M., on this 3 day of Sept 1892 and duly recorded in Book No. 15 of Mining Records of Coconino County, Arizona, at pages 362-363.

WITNESS my hand and official seal the day and year first above written

Frankston  
County Recorder

AMENDED  
Notice of Location.

LODE CLAIM.

Dated 1

Filed and recorded at request of

Walter J. B.

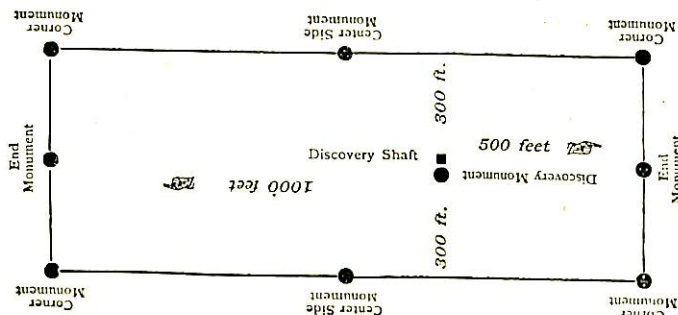
at 1 A. D. 190  
M.

Book 15 Records of Mining

Pages 362-363

Walter J. B.  
County Recorder.

By PA  
Deputy Recorder.



This diagram is to give locator a general idea of plan of location under the new law. The Discovery Shaft can be in the center of claim or any distance from either end desired. In the diagram it is placed 500 feet from one end and 1000 feet from the other. Commence description of claim at a center end monument, giving its distance and direction from center of Discovery Shaft; thence bound the claim in either direction. In description be careful to state locality of claim with reference to some natural object, or permanent monument, as will identify the claim.

AMENDED

Notice of Mining Location.

LODE CLAIM.

To All Whom It May Concern:

This mining claim, the name of which is the Pervey  
Mining Claim, situate on lands belonging to the United States of America, and in which there  
are valuable mineral deposits, was entered upon and located for the purpose of exploration and  
purchase by Fred Hedberg & A. Lutcarich

the undersigned, on the 4th day of Jan. 1902  
The length of this claim is 1500 feet,  
and we claim 1750 feet

in a N. Easterly direction, and 50  
feet in a S. Westerly direction from  
the center of the discovery shaft, at which this notice is posted, lengthwise of the claim, together  
with 300 feet in width of the surface grounds, on each  
side of the center of said claim. The general course of the lode deposit and premises is from the  
North East to the West.

The claim is situated and located in the St. Ann Mining District, in  
Cochise County, in the Territory of Arizona, about 3/4 mile  
in a N. Westerly direction from Bisbee, T. E. Co. (identical)  
with Co. 2003 Standard Lode No. 1377

The surface boundaries of the claim are marked upon the ground as follows: Beginning at  
A pin put 7 ft long & 4 in sq. set in a corner  
at a point in a S. Westerly direction 50 feet from  
the discovery shaft (at which this notice is posted), being in the center of the South  
end line of said claim; thence N. Westerly 300 feet to a monument  
post, being the S. W. corner of said claim; thence  
N. Easterly 700 feet to a monument of stones at the center of  
the West side line of said claim; thence same bearing 1000  
feet to a monument post being at the N. W. corner of said  
claim; thence S. Easterly 300 feet to a monument post  
at the center of the North end of said claim; thence same bearing 600  
feet to a monument post, being at the N. E.  
corner of said claim; thence S. Westerly 750 feet to a corner of  
stones being at the center of the East side line of said claim;  
thence same bearing 100 feet to a monument post at  
the S. E. corner of said claim; thence N. Westerly 300  
feet to the place of beginning.

All done under the provisions of Chapter Six, of Title XXXII, of the Revised Statutes of  
the United States, and of an Act of the General Assembly of Arizona, entitled "An Act Concern-  
ing Mines," approved March 20th, 1895, and amended March 2d, 1899.

This is an Amended Location Notice of the Pervey  
Mining Claim, located by Fred Hedberg & A. Lutcarich  
on the 6th day of  
November 1899, and recorded in Book 17 of Records of Mines, at  
page 37A, in the office of the County Recorder of the aforesaid County of Cochise  
to which reference is hereby made, and this Amended Location Notice is made and posted to  
correct errors in the description in the said original Location Notice.

Dated and posted on the ground this 4th day of Jan. 1902  
Fred Hedberg  
A. Lutcarich

TERRITORY OF ARIZONA, }  
County of..... } ss

I,..... County Recorder in and for the County and Territory aforesaid, do hereby certify that the within instrument was filed for record at..... o'clock..... M., on this..... day of..... 189....., and duly recorded in Book No..... of..... Records of..... County, Arizona, at pages.....

WITNESS my hand and official seal the day and year first above written

County Recorder

AMENDED

Notice of Location.

LODE CLAIM.

*Lawney*

Dated..... 1

Filed and recorded at request of

*Wm. Hedberg*  
*July 8<sup>th</sup> A. D. 1902*

at..... M.

Book..... *15 Record of Miner*

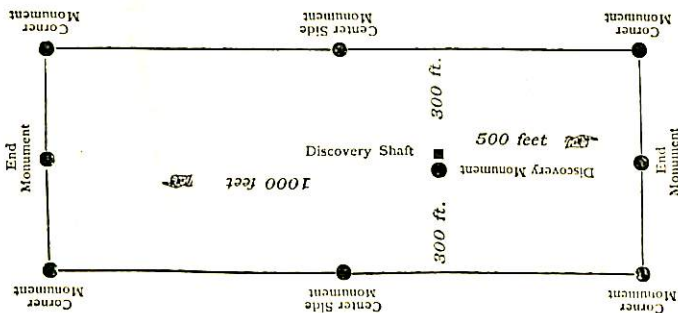
Pages..... *1780-1*

*Francis Hale*  
County Recorder.

By..... Deputy Recorder.

*[Signature]*  
THE H. H. McNEIL CO., PRINTERS, PHOENIX, ARIZ.

*[Signature]*



This diagram is to give locator a general idea of plan of location under the new law. The Discovery Shaft can be in the center of claim or any distance from either end desired. In the diagram it is placed 500 feet from one end and 1000 feet from the other. Commence description of claim at a center end monument, giving its distance and direction from center of Discovery Shaft; thence bound the claim in either direction. In description be careful to state locality of claim with reference to some natural object, or permanent monument, as will identify the claim.

~~AMENDED~~

# Notice of Mining Location.

LODE CLAIM.

To All Whom It May Concern:

This mining claim, the name of which is the "Oden" Mining Claim, situate on lands belonging to the United States of America, and in which there are valuable mineral deposits, was entered upon and located for the purpose of exploration and purchase by Fred Hedberg

the undersigned, on the 4th day of Jan. 1902

The length of this claim is 975 feet and 1/2 claim 650-700 feet in a Westerly direction, and 325

feet in an Easterly direction from the center of the discovery shaft, at which this notice is posted, lengthwise of the claim, together with 225 feet in width of the surface grounds, on each side of the center of said claim. The general course of the lode deposit and premises is from the East to the West

The claim is situated and located in the Maricopa Mining District, in Coconino County, in the Territory of Arizona, about 1/2 in a Westerly direction from Pibet + S.H. Corna is identical with the one in the C. Lake No. 2560

The surface boundaries of the claim are marked upon the ground as follows: Beginning at a point in a Westerly direction 150 feet from the discovery shaft (at which this notice is posted), being in the center of the West end line of said claim; thence Northerly 150 feet to a monument & spur, being the N.W. corner of said claim; thence Easterly 405 feet to a monument & spur at the center of the North side line of said claim; thence 975 feet being feet to a monument & spur being at the N.E. corner of said claim; thence Southerly 225 feet to a monument & spur at the center of the East end of said claim; thence same course 450 feet to a monument & spur, being at the S.E. corner of said claim; thence Westerly 490 feet to a monument & spur being at the center of the South side line of said claim; thence same course 175 feet to a monument & spur at the S.W. corner of said claim; thence Northerly 150 feet to the place of beginning.

All done under the provisions of Chapter Six, of Title XXXII, of the Revised Statutes of the United States, and of an Act of the General Assembly of Arizona, entitled "An Act Concerning Mines," approved March 20th, 1895, and amended March 2d, 1899.

This is an Amended Location Notice of the Mining Claim, located by

on the day of 189, and recorded in Book of Records of Mines, at page, in the office of the County Recorder of the aforesaid County of to which reference is hereby made, and this Amended Location Notice is made and posted to correct errors in the description in the said original Location Notice.

Dated and posted on the ground this 4th day of Jan. 1902  
Fred Hedberg

TERRITORY OF ARIZONA, }  
County of..... } ss

I, ..... County Recorder in and for the County and Territory aforesaid, do hereby certify that the within instrument was filed for record at ..... o'clock ..... M., on this ..... day of ..... 189....., and duly recorded in Book No. .... of ..... Records of ..... County, Arizona, at pages .....

WITNESS my hand and official seal the day and year first above written

.....  
County Recorder

AMENDED  
Notice of Location.

LODE CLAIM.

*Oden*

Dated ..... 1

Filed and recorded at request of

*Fred Hedberg*  
*July 8, A. D. 1902*  
at *Y A* M.

Book *15 Record of Mines*  
Pages *482-3*

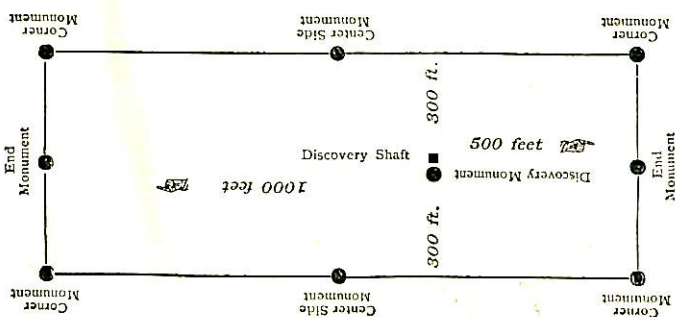
By *Francis Hale*  
County Recorder.

Deputy Recorder.

THE H. M. MCNEIL CO., PRINTERS, PHOENIX, ARIZ.

*pd*

*Box 576*



This diagram is to give locator a general idea of plan of location under the new law. The Discovery Shaft can be in the center of claim or any distance from either end desired. In the diagram it is placed 500 feet from one end and 1000 feet from the other. Commence description of claim at a center end monument, giving its distance and direction from center of Discovery Shaft; thence bound the claim in either direction. In description be careful to state locality of claim with reference to some natural object, or permanent monument, as will identify the claim.

## AMENDED

## Notice of Mining Location.

## LODE CLAIM.

To All Whom It May Concern:

This mining claim, the name of which is the B. C. Dunlap No 2  
Mining Claim, situate on lands belonging to the United States of America, and in which there  
are valuable mineral deposits, was entered upon and located for the purpose of exploration and  
purchase by Fred Hedberg & Al Lutcasish

Citizens of the United States  
the undersigned, on the 10<sup>th</sup> day of June 1901

The length of this claim is 1500 feet,  
and W claim 1100 feet  
in a N Westealy direction, and 400  
feet in a S Easterly direction from  
the center of the discovery shaft, at which this notice is posted, lengthwise of the claim, together  
with 300 feet in width of the surface grounds, on each

side of the center of said claim. The general course of the lode deposit and premises is from the  
N W to the S E

The claim is situated and located in the Harlem Mining District, in  
Cochise County, in the Territory of Arizona, about one mile  
in a S Westealy direction from Center & about 2100 ft. S  
Westerly from Cousers Lode No 8 & 7

The surface boundaries of the claim are marked upon the ground as follows: Beginning at  
Cupins post 4 ft long 4 in sq set in a mound of  
stones  
at a point in a S Easterly direction 400 feet from  
the discovery shaft (at which this notice is posted), being in the center of the East  
end line of said claim; thence S Westealy 300 feet to a monument  
post, being the S E corner of said claim; thence  
N Westealy 700 feet to a monument & post at the center of  
the S side line of said claim; thence same bearing 1000  
feet to a monument & post being at the S W corner of said  
claim; thence 300 ft N Easterly feet to a monument & post  
at the center of the N end of said claim; thence same course 600  
feet to a monument & post, being at the N W  
corner of said claim; thence S Easterly 750 feet to a monument  
post being at the center of the Nosh side line of said claim;  
thence same bearing 1300 feet to a monument & post at  
the N E corner of said claim; thence S Westealy 300  
feet to the place of beginning.

All done under the provisions of Chapter Six, of Title XXXII, of the Revised Statutes of  
the United States, and of an Act of the General Assembly of Arizona, entitled "An Act Concern-  
ing Mines," approved March 20th, 1895, and amended March 2d, 1899.

This is an Amended Location Notice of the B. C. Dunlap No 2  
Mining Claim, located by Fred Hedberg & Al Lutcasish  
on the 15<sup>th</sup> day of  
April 1899, and recorded in Book 17 of Records of Mines, at  
page 16, in the office of the County Recorder of the aforesaid County of Cochise  
to which reference is hereby made, and this Amended Location Notice is made and posted to  
correct errors in the description in the said original Location Notice.

Dated and posted on the ground this 10<sup>th</sup> day of June 1901

Fred Hedberg  
Al Lutcasish



TERRITORY OF ARIZONA, }  
County of Coconino } ss.

I, Frankford County Recorder in and for the County and Territory aforesaid, do hereby certify that the within instrument was filed for record at 7 o'clock P.M. on this 2 day of Sept 1890, and duly recorded in Book No. 15 of Mining Records of Coconino County, Arizona, at pages 350 & 351.

WITNESS my hand and official seal the day and year first above written

Frankford  
County Recorder

AMENDED

# Notice of Location.

LODE CLAIM.

H. C. Johnson

Dated 1

Filed and recorded at request of

Sept 1 1890

at 7 o'clock P.M.

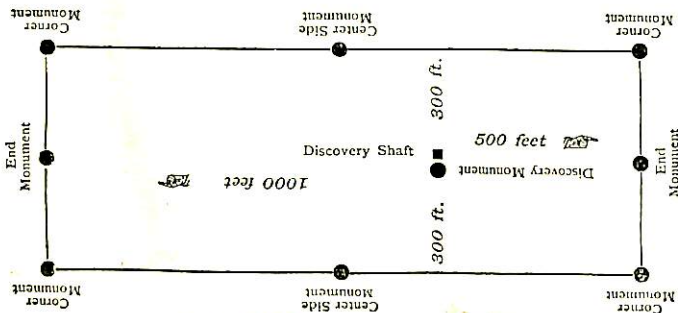
Book 15 Records of Mining

Pages 350 and 351

By H. C. Johnson  
County Recorder.

By [Signature]  
Deputy Recorder.

THE H. H. MCNEIL CO., PRINTERS, PHOENIX, ARIZ.



This diagram is to give locator a general idea of plan of location under the new law. The Discovery Shaft can be in the center of claim or any distance from either end desired. In the diagram it is placed 500 feet from one end and 1000 feet from the other. Commence description of claim at a center end monument, giving its distance and direction from center of Discovery Shaft; thence bound the claim in either direction. In description be careful to state locality of claim with reference to some natural object, or permanent monument, as will identify the claim.

AMENDED

# Notice of Mining Location.

LODE CLAIM.

To All Whom It May Concern:

This mining claim, the name of which is the B. C. Dunlap No 1 Mining Claim, situate on lands belonging to the United States of America, and in which there are valuable mineral deposits, was entered upon and located for the purpose of exploration and purchase by Fred Hedberg & Al Lutearich Citizens of the U.S.

(Locator must insert either "a citizen of the United States," or, "who has declared his intention to become a citizen of the United States.") the undersigned, on the 18 day of May 1903

The length of this claim is 1500 feet and 100 feet in a N. Westerly direction, and 1400 feet in a S. Easterly direction from the center of the discovery shaft, at which this notice is posted, lengthwise of the claim, together with 300 feet in width of the surface grounds, on each side of the discovery monument of said claim. The general course of the lode deposit and premises is from the N. West to the S. East

The claim is situated and located in the Warren Mining District, in Cochise County, in the Territory of Arizona, about 1 mile in a S. Westerly direction from Bisbee and about 3000 ft. S. Westerly from the Soudan Lode No. 13757 and is partially bounded on the East by the Green C. Lode No. 1560

The surface boundaries of the claim are marked upon the ground as follows: Beginning at a pine post 4 inches sq. 4 ft. long set in a mound of stones at a point in a N. Westerly direction 100 feet from the discovery shaft (at which this notice is posted), being in the center of the N. End end line of said claim; thence S. Westerly 300 feet to a monument and post, being the W. West corner of said claim; thence S. Easterly 1500 feet to a monument & post, being at the S. East corner of said claim; thence N. Easterly 1275 feet to a monument & post at the center of the East end of said claim; ~~thence~~ same 550 feet to a monument & post, being at the N. East corner of said claim; thence N. Westerly 1530 feet to a monument & post at the N. West corner of said claim; thence S. Westerly 300 feet to place of beginning.

All done under the provisions of Chapter Six, of Title XXXII, of the Revised Statutes of the United States, and an Act of the General Assembly of Arizona, entitled "An Act to Revise and Codify the Laws of the Territory of Arizona," approved March 16, 1901.

This is an Amended Location Notice of the B. C. Dunlap No 1 Mining Claim, located by Fred Hedberg & Al Lutearich on the 15 day of April 1899, and recorded in Book 17 of Records of Mines, at page 13, in the office of the County Recorder of the aforesaid County of Cochise to which reference is hereby made, and this Amended Location Notice is made and posted to correct errors in the description in the said original Location Notice.

Dated and posted on the ground this 18 day of May 1903  
Fred Hedberg  
Al Lutearich

County of Yuma } ss.

I, James Starr, County Recorder in and for the County and Territory aforesaid, do hereby certify that the within instrument was filed for record at 11:00 o'clock, AM, on this 10th day of May, 1900, and duly recorded in Book No. 24 of Mining Records of Yuma County, Arizona, at pages 559.

WITNESS my hand and official seal the day and year first above written.

James Starr  
County Recorder.

AMENDED  
Notice of Location.  
LODE CLAIM.

Dated May 10th 1900

Filed and recorded at the request of  
James Starr

May 10th A. D., 1900

at Yuma M.

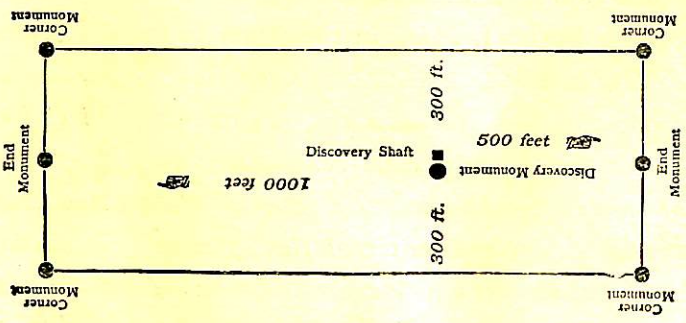
Book 24 Record of Mines.

Page 559

James Starr  
County Recorder.

By James Starr  
Deputy Recorder.

THE H. H. MCNEIL CO., PRINTERS, PHOENIX, ARIZ.



This diagram is to give locator a general idea of plan of location under the new law. The Discovery Shaft can be in the center of claim or any distance from either end desired. In the diagram it is placed 500 feet from one end and 1000 feet from the other. Commence description of claim at a center end monument, giving its distance and direction from center of Discovery Shaft; thence bound the claim in either direction. In description be careful to state locality of claim with reference to some natural object, or permanent monument, as will identify the claim.

AMENDED

Notice of Mining Location.

LODE CLAIM.

To All Whom It May Concern:

This mining claim, the name of which is the Lovers Leap N<sup>o</sup> 1 Mining Claim, situate on lands belonging to the United States of America, and in which there are valuable mineral deposits, was entered upon and located for the purpose of exploration and purchase by Fred Hedberg & Alex Lutcaovish

Citizens of the United States the undersigned, on the 10<sup>th</sup> day of June 1901

The length of this claim is 1000 feet, and 200 claim 100 feet

in a N Westerly direction, and 148.8 feet in a S Easterly direction from the center of the discovery shaft, at which this notice is posted, lengthwise of the claim, together with 300 feet in width of the surface grounds, on each side of the center of said claim.

The general course of the lode deposit and premises is from the NW to the SE

The claim is situated and located in the Warren Mining District, in Cochise County, in the Territory of Arizona, about One mile in a S Westerly direction from Bober and is partly bounded on the East by the Greene Lode, #7060

The surface boundaries of the claim are marked upon the ground as follows: Beginning at a pine post 4 ft long and 4 in sq cut in a mound of stones

at a point in a N Westerly direction 100 feet from the discovery shaft (at which this notice is posted), being in the center of the West end line of said claim; thence N Easterly 300 feet to a monument and post, being the NW corner of said claim; thence S Easterly 750 feet to a mound of stones at the center of the North side line of said claim; thence same course 1500 feet to a monument & post, being at the NE corner of said claim; thence S Westerly 300 feet to a monument & post at the center of the E end of said claim; thence same course 600 feet to a monument & post, being at the SE corner of said claim; thence N Westerly 750 feet to a mound of stone being at the center of the S side line of said claim; thence same bearing 1500 feet to a monument & post at the SW corner of said claim; thence N Easterly 300 feet to the place of beginning.

All done under the provisions of Chapter Six, of Title XXXII, of the Revised Statutes of the United States, and of an Act of the General Assembly of Arizona, entitled "An Act Concerning Mines," approved March 20th, 1895, and amended March 2d, 1899.

This is an Amended Location Notice of the Lovers Leap Mining Claim, located by Fred Hedberg & Al Lutcaovish

on the 13<sup>th</sup> day of July April 1899, and recorded in Book 17 of Records of Mines, at page 14, in the office of the County Recorder of the aforesaid County of Cochise to which reference is hereby made, and this Amended Location Notice is made and posted to correct errors in the description in the said original Location Notice.

Dated and posted on the ground this 10<sup>th</sup> day of June 1901  
Fred Hedberg  
Alex Lutcaovish

TERRITORY OF ARIZONA, }  
 County of Coconino } ss.

I, Frank Store County Recorder in and for the County and Territory aforesaid, do hereby certify that the within instrument was filed for record at 1 o'clock P M., on this 2 day of Sept 1894 and duly recorded in Book No. 15 of Murray Records of Coconino County, Arizona, at pages 355 & 356.

WITNESS my hand and official seal the day and year first above written

Frank Store  
 County Recorder

AMENDED  
 Notice of Location.  
 LODE CLAIM.

Loverd L. C. M. S.

Dated 1

Filed and recorded at request of

Robert L. L. L.

Sept 2 P A. D. 1894

at 1 M.

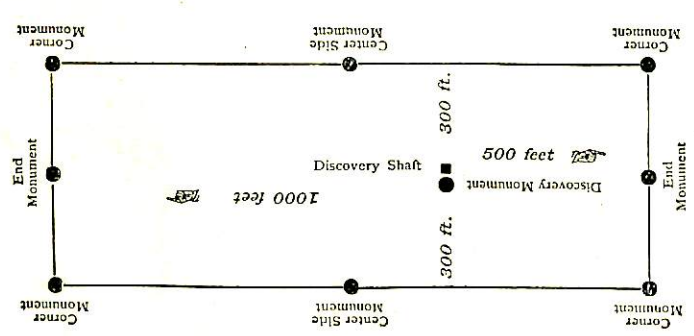
Book 15 Records of Murray

Pages 355-356

Frank Store  
 County Recorder.

By Frank Store  
 Deputy Recorder.

THE H. H. McNEIL CO., PRINTERS, PHOENIX, ARIZ.



This diagram is to give locator a general idea of plan of location under the new law. The Discovery Shaft can be in the center of claim or any distance from either end desired. In the diagram it is placed 500 feet from one end and 1000 feet from the other. Commence description of claim at a center end monument, giving its distance and direction from center of Discovery Shaft; thence bound the claim in either direction. In description be careful to state locality of claim with reference to some natural object, or permanent monument, as will identify the claim.

4-687.

**SURVEYOR-GENERAL'S CERTIFICATE OF APPROVAL OF FIELD  
NOTES AND SURVEY OF MINING CLAIM.**

**Department of the Interior,**

*Office of U. S. Surveyor-General,*

Phoenix, Arizona.

Oct. 11, 1904

I, U. S. Surveyor-General for the district of Arizona.

do hereby certify that the foregoing and hereto attached Field Notes and Return of the Survey of the  
Mining Claim of Fred Hedberg and Alexander Lutcavich.

Dewey, Bisbee, B.C. Dunlap No. 1, B.C. Dunlap No. 2, Summit No. 1,  
Summit No. 2, Summit No. 3, Saddle No. 1, Saddle No. 2, Oden, Orphan  
Boy No. 2, Lovers Leap No. 1, Lovers Leap No. 2,

situate in Warren Mining District,

Cochise County, Arizona.

in Section approx., Township No. 23 S., Range No. 24 E.

, designated as Survey No. 1940

executed by Geo. C. Clark, U. S. Deputy Mineral

Surveyor, July 22nd to Aug. 11th 1904, 1904, under my instructions dated

April 18, 1904, 1904, have been critically examined and the necessary cor-

rections and explanations made, and the said Field Notes and Return, and the Survey they describe,

are hereby approved. A true copy of the copy of the location certificate filed by the applicant for

survey is included in the field notes.

*Frank J. Galloway*

U. S. Surveyor-General for Arizona.

UNITED STATES DEPARTMENT OF THE INTERIOR  
 BUREAU OF LAND MANAGEMENT  
 ARIZONA STATE OFFICE

9630 (942)  
 Group 715

November 28, 1994

Memorandum

To: Chief, Office Section, Branch of Cadastral Survey

From: Chief Cadastral Surveyor

Subject: Notice of Cancellation of Surveys, Navajo Special Meridian, Arizona

Effective November 28, 1994, the surveys of the following townships of the Navajo Special Meridian, Arizona are cancelled.

Surveyed Townships

Partially Surveyed Townships

T. 1 N., Rs. 7, 9, 10, and 11 W.	T. 1 N., Rs. 5, and 8 W.
T. 2 N., Rs. 7, 10, and 11 W.	T. 2 N., Rs. 5, 8, and 9 W.
T. 3 N., Rs. 6, 7, 10, and 11 W.	T. 3 N., Rs. 5, 8, and 9 W.
T. 4 N., Rs. 6, 10, and 11 W.	T. 4 N., Rs. 5, 7, 8, and 9 W.
*T. 5 N., Rs. 6, 10, and 11 W.	T. 5 N., Rs. 5, 7, 8, and 9 W.
T. 6 N., Rs. 6, 7, 9, 10, and 11 W.	T. 6 N., Rs. 5, and 8 W.
T. 7 N., Rs. 7, 9, 10, and 11 W.	T. 7 N., Rs. 5, 6, and 8 W.

Also effective November 28, 1994, the suspension is lifted on the plat approved June 23, 1933, and accepted January 6, 1934, T. 5 N., R. 10 W.

\*Portions of T. 5 N., R. 10 W., were resurveyed in 1933 under Group 183 and in 1940-42 under Group 235 for the primary purpose of preserving the identification of the Boundary of Canyon De Chelly National Monument. The portions of those surveys resurveyed in 1991-92 under Group 715, plat accepted August 16, 1994, and the subdivision of sections 10, 22, 25 and 26 in the 1940-42 resurvey are the only portions of the Navajo Special Meridian that remain uncanceled.

This cancellation is to include the 1869 survey of the South and West Boundaries, by Treaty of June 1, 1868, and the subsequent 1919-20 resurvey of the West Boundary of the Navajo Indian Reservation.

Townships surveyed or partially surveyed in New Mexico under the Navajo Special Meridian were cancelled by Memorandum dated June 17, 1936 under memorandum file #1643519 "E" and included the following townships:

T. 1 N., Rs. 1, 2, and 3 W.	T. 9 N., Rs. 1, 2, 3, and 4 W.
T. 2 N., Rs. 1, and 5 W.	T. 10 N., Rs. 1, 2, 3, 4, and 5 W.
T. 3 N., Rs. 1, and 5 W.	T. 11 N., Rs. 1, 2, 3, 4, and 5 W.
T. 4 N., Rs. 1, 2, and 5 W.	T. 12 N., Rs. 3, 4, and 5 W.
T. 5 N., Rs. 1, and 2 W.	T. 13 N., Rs. 1, 2, 3, 4, and 5 W.
T. 6 N., Rs. 1, 2, 3, and 4 W.	T. 14 N., Rs. 3, 4, and 5 W.
T. 7 N., Rs. 1, 2, and 3 W.	
T. 8 N., Rs. 1, 2, 3, and 4 W.	

By Directors' Letter dated May 11, 1951, the surveys executed in Arizona under the Navajo Special Meridian in Tps. 8, 9, 10, 11, 12, 13, 14, 15 N., Rs. 5, 6, 7, 8, 9, 10, and 11 W. were cancelled. In particular they are:

Surveyed

T. 8 N., Rs. 9, 10, and 11 W.  
 T. 9 N., Rs. 9, 10, and 11 W.  
 T. 10 N., Rs. 5, 9, and 10 W.  
 T. 11 N., Rs. 5, 9, 10, and 11 W.  
 T. 12 N., Rs. 9, 10, and 11 W.  
 T. 13 N., Rs. 9, 10, and 11 W.  
 T. 14 N., Rs. 5, 6, 7, 8, 9, 10, and 11 W.  
 T. 15 N., Rs. 7, 8, 9, and 10 W.

Partially Surveyed

T. 8 N., Rs. 6, 7, and 8 W.  
 T. 9 N., Rs. 5, 6, and 8 W.  
 T. 10 N., Rs. 6, 7, 8, and 11 W.  
 T. 11 N., Rs. 6, 7, and 8 W.  
 T. 12 N., Rs. 5, and 6 W.  
 T. 13 N., Rs. 5, 6, 7, and 8 W.  
 T. 15 N., Rs. 5, 6, and 11 W.

Unsurveyed

T. 8 N., R. 5 W.  
 T. 9 N., R. 7 W.  
 T. 12 N., Rs. 7, and 8 W.

By Memorandum dated January 29, 1992, File No. 9630 (942), this office, Tps. 1 and 2 N., R. 6 W. were cancelled.

A copy of this memorandum will be placed at the front of each of the following original field note books, located at the Arizona State Cadastral Survey Office, containing the field notes of the affected surveys.

BOOK: 1932, 1933, 1934, 1935, 1936, 1937, 1938, 1939, 1940, 1941, 1942, 1943, 1944, 1945, 1946, 1947, 1948, 1949, 1950, 1951, 1952, 1953, 1954, 1955, 1956, 2627, 3342, 3502, 3966, 4288



The notation, "Cancelled November 28, 1994 per Memorandum File No. 9630 (942) Group 715, Arizona," will be made on the following plats:

Approved February 28, 1870

T. 1 N., Rs. 9, and 10 W.  
 T. 2 N., R. 10 W.  
 T. 3 N., R. 10 W.  
 T. 4 N., R. 10 W.  
 T. 5 N., R. 10 W.  
 T. 6 N., R. 10 W.  
 T. 7 N., R. 10 W.

Approved May 7, 1870

T. 6 N., R. 9 W.  
 T. 7 N., R. 9 W.

Approved May 23, 1870

T. 1 N., R. 7 W.  
 T. 2 N., R. 7 W.  
 T. 3 N., Rs. 6, and 7 W.  
 T. 4 N., R. 6 W.  
 T. 5 N., R. 6 W.  
 T. 6 N., Rs. 6, and 7 W.  
 T. 7 N., R. 7 W.

Approved March 7, 1871

T. 1 N., R. 11 W.  
 T. 2 N., Rs. 5, and 11 W.  
 T. 3 N., Rs. 5, and 11 W.  
 T. 4 N., Rs. 5, and 11 W.  
 T. 5 N., R. 11 W.  
 T. 6 N., R. 11 W.  
 T. 7 N., R. 11 W.

The notation, "Cancelled November 28, 1994, except for those portions resurveyed in 1991-92, Group 715, plat accepted August 16, 1994, and the survey of the subdivision of sections 10, 22, 25 and 26 on this plat, per Memorandum File No. 9630 (942) Group 715, Arizona," will be made on the following plat:

T. 5 N., R. 10 W., approved December 3, 1943, and accepted December 23, 1943.

The notation, "Suspension Lifted, November 28, 1994, per Memorandum File No. 9630 (942) Group 715, Arizona," will be made on the following plat:

T. 5 N., R. 10 W., approved June 23, 1933, and accepted January 6, 1934.



James P. Kelley

MAR 19