

MS

0

2

0

6

2

AUG 9-1905

AUG 22 1905

Copied by amt
8/1/05

(4-683.)

Mineral Survey No. 2062

Lot No. _____

Gila Land District.

FIELD NOTES

OF THE SURVEY OF THE MINING CLAIM OF

Golden Era Mining Co

KNOWN AS THE

Golden Era No 1, Golden Era, Golden Era No 2
Golden Era No 3, Golden Era No 4 Little Era
Warren Mining District.

Cochise County, Arizona

Section 17 ~~18~~, Township 23 N, Range 25 E ~~24 E~~

Surveyed under instructions dated July 26, 1905
by Franklin W. Smith
U. S. Deputy Mineral Surveyor

Claims located See notes, 1
Survey commenced July 28th, 1905
Survey completed Aug 1st, 1905

Postoffice address of claimants agent
E. W. Armstrong
Bisbee, Cochise County Arizona

Find ✓
Ledge ✓
Dike ✓
Areas ✓

↑

Feet

Beginning at Cor.No.1, the NE cor identical with location, a pinepost 4 ft long 4 ins sq set 1 ft in the ground in a mound of stones and scribed 1-2062 G E No.5L whence a pine post of same dimensions and scribed B.P. 1-2062 brs N. 67° 50' W. 50 ft and a second pine post of same dimensions and scribing brs. S. 2° 24' W. 50 ft and the SE cor NE $\frac{1}{4}$ Sec 18 Tp. 23 S R 25 E G & S R B & M brs. N. 10° 44' W. 387.8 ft.,

Thence S. 2° 24' W.

1500.0 to Cor.No.2, the SE cor identical with location a pine post 4 ft long 4 ins sq set 1 ft in the ground in a mound of stones and scribed 2-2062 G E No.5 L whence a pine post of same dimensions and scribed B. P. 2-2062 brs N 67° 50' W. 50 ft and a second pine post of same dimensions and scribing brs. N. 2° 24' E. 50 ft.,

Thence N. 67° 50' W.

10.13 to the intersection of the E. line of SE $\frac{1}{4}$ Sec 18 Tp 23 S R 25 E 764.1 ft ^{North} from the SE cor and 1875.9 ft ^{South} from the NE cor.,

300.0 same bearing to original location for S E C.,

600.0 same bearing to Cor.No.3 the SW cor identical with location a pine post 4 ft long 4 ins sq set 1 ft in the ground in a mound of stones and scribed 3-2062 G E No.5 L whence a pine post of same dimension and scribed B. P 3-2062 bears N. 72° 24' E. 50 ft and a second pine post of same dimensions and scribing brs. S. 67° 50' E. 50 ft

Thence N. 2° 24' E

600.0 to Cor.No.2 Golden Era No.2 lode of this survey,

1500.00 same bearing along line 2-1 Golden Era No.2 lode of this survey to Cor.No.4 the NW cor identical with location and with the SW cor Golden Era No.4 lode, unsurveyed. a pine post 4 ft long 4 ins sq set 1 ft in the ground in a mound of stones and scribed 4-2062 G E No.5 L, whence a pine post of same dimensions and scribed B. P. 4-2062 brs S. 2° 24' W. 50 ft and a second pine post

Survey No. 2062
Golden Era No. 5 (Con)

Feet

of same dimensions and scribings S. 67° 50' E. 50 ft.,

Thence S. 67° 50' E

300.0 to original location for N E C.,

522.05 same bearing to intersection of the E line of SE $\frac{1}{4}$ Sec

18 Tp 23 S R 25 E 351.62 ft. ^{South} from the NE cor and

2288.38 ft ^{North} from the SE cor.,

600.0 same bearing to Cor. No. 1 the place of beginning.

Ledge.

The presumed course of the vein on this claim is
from the S E C N. 2° 24' E. 1500 ft.

----- GOLDEN ERA NO. 2 -----

Beginning at Cor. No. 1, the NE cor identical with
location a pine post 4 ft long 4 ins sq set 1 ft in the
ground in a mound of stones and scribed 1-2062 G E No. 2
L whence a pine post of same dimensions and scribed BP
1-2062 brs S. 2° 24' W. 50 ft and a second pine post of
same dimensions and scribing brs. N. ^{65° 05'} ~~55° 55'~~ W. 50 ft.,
and SE cor NE $\frac{1}{4}$ Sec 18 Tp 23 S R 25 E G & S R B & M brs
S. 45° 51' 30" E. 638.7 ft.,

Thence S. 2° 24' W.

600.0 to the ^{Cor No 4} ~~A~~ and SW cor respectively Golden Era No. 5 lode
of this survey and Golden Era No. 4 lode, unsurveyed,

1500.0 same bearing to Cor. No. 2. the SE cor identical with
location a pine post 4 ft long 4 ins sq set 1 ft in the
ground in a mound of stones and scribed 2-2062 G E No. 2
L whence a pine post of same dimensions and scribed B. P.
2-2062 brs N. 2° 24' E. 50 ft and a second pine post of
same dimensions and scribing brs N. 65° 5' W. 50 ft.,

Thence N. 65° 5' W.

300.0 to original location for S E C.,

613.7 same bearing to Cor. No. 3, the SW cor identical with lo-

cation a pine post 4 ft long 4 ins sq set 1 ft. in the

ground in a mound of stones and scribed 3-2062 G E No. 2 L

whence a pine post of same dimensions and scribed B. P.

3-2062 brs N. 16° 25' E. 10 ft and a second pine post of

Feet

Same dimensions and scribing
A brs S. 65° 5' E. 10 ft, and a *third* pine post
of same dimensions and scribing brs. *S* 16° 25' *H*. 10 ft.

Thence N. 16° 25' E

52.2 to Cor.No.4, identical with Cors.No.2 and 3 respectively
Golden Era *and* Golden Era No.3 lodes of this survey, a
pine post 4 ft long 4 ins sq set 1 ft in the ground in
a mound of stones and scribed 4-2062 G E No.2 L, whence
a pine post of same dimensions and scribed B. P. 2-3-
4-2062 brs S. 16° 25' W. 10 ft and a second pine post of
some dimensions and scribing brs. N. 73° 45' W. 10 ft.,
and a third pine post of same dimensions and scribing brs
N. 2° 24' E. 10 ft

Thence N. 2° 24' E.

1444.1 along line 2-1 Golden Era lode of this survey to Cor.No.5
the NW cor identical with location a pine post 4 ft long
4 ins sq set 1 ft in the ground in a mound of stones and
scribed 5-2062 G E No.2 L whence a pine post of same di-
mensions and scribed B. P. 5-2062 brs S. 2° 24' W. 50 ft
and a second pine post of same dimensions and scribing brs
S. 65° 5' E. 50 ft

Thence S. 65° 5' E.

3000 to original location for ² E C.,

600.0 same bearing to Cor.No.1 the place of beginning.

Ledge.

The presumed course of the vein on this claim
is from the S E C location N. 2° 24' E. 1500 ft.,

GOLDEN ERA

Beginning at Cor.No.1, the NE cor identical with
location a pine post 4 ft long 4 ins sq set 1 ft in the
ground in a mound of stones and scribed 1-2062 G E L
whence a pine post of same dimensions *and* scribed B. P.
1-2062 brs. S. 2° 24' W. 25 ft and a second pine post ¹ of
some dimensions and scribing brs. N. 73° 45' W. 50 ft.,
and SE cor NE $\frac{1}{4}$ Sec 18 Tp 23 S R 25 E G & S R B & M
brs S. 53° 00' 30" E. 1252.2 ft.,

Feet

Thence S. 2° 24' W.

55.9 to Cor.No.5 Golden Era No.2 lode of this survey,
1500.0 same bearing to ~~Cor~~^{Cor}.No.2, the SE cor identical with loca-
tion and with Cors.No.3 and 4 respectively of Golden Era
No. 3 and Golden Era No.2 lodes of this survey; a pine
post etc and scribed 2-2062 G E L

Thence N. 73° 45' W.

300.0 to original location for S E C

600.0 same bearing to Cor.No.2 Golden Era No.3 lode of this
survey

605.2 same bearing to Cor.No.3 the SW cor identical with loca-
tion a pine post 4 ft long 4 ins sq set 1 ft in the ground
in a mound of stones and scribed 3-2062 G E L, whence
a pine post of same dimensions and scribed B.P. 3-2062
brs S. 73° 45' E. 55.2 ft and a second pine post of same
dimensions and scribing brs N. 2° 24' E. 50 ft.,

Thence N. 2° 24' E

400.0 to Cor.No.1 Little Era lode of this survey,

900.0 same bearing to Cors No 4 and ³N respectively Little Era
and Golden Era No.1 lodes of this survey,

~~1500.0~~
1500.0

same bearing to Cor.No.4 the NW cor identical with loca-
tion and with Cor.No.2 Golden Era No.1 lode of this survey
a pine post 4 ft .long 4 ins sq set 1 ft in the ground in
a mound of stones and scribed 4-2062 G E L whence a pine
post of same dimensions and scribed B. P. 4-2062 brs
S. 73° 45' E. 50 ft and a second pine post of same dimen-
sions and scribing brs. N. 73° 49' W. 50 ft.,

Thence S. 73° 45' E.

305.2 to original location for NE C

605.2 same bearing to Cor.No.1 the place of beginning.

Ledge.

The presumed course of the vein on this claim
is from the S.E.C location N. 2° 24' E. 1500 ft.

Feet

Beginning at Cor.No.1 the SW cor identical with location a pinepost 4 ft long 4 ins sq set 1 ft in the ground in a mound of stones and scribed 1-2062 G E No 3 L whence a pine post of same dimensions and scribed ^{BA} 1-2062 brs S. 73° 45' E. 50 ft and a second pine post of same dimensions and scribing brs. N. 16° 25' E. 50 ft and SW cor SE $\frac{1}{4}$ Sec 18 Tp 23 S R 25 E brs S. 42° 27' 30" W. 847.5 ft.,

Thence N. 16° 25' E.

1500.0 to Cor.No.2 the NW cor identical with location a pine post 4 ft long 4 ins sq set 1ft in the ground in a mound of stones and scribed 2-2062 G E No.3 L, whence a pine post of same dimensions and scribed B. P. 2-2062 brs S. 16° 25' W. 50 ft and^asecond pine post of same dimensions and scribing brs. S. 73° 45' E. *50 ft*

Thence S. 73° 45' E.

300.0 to original location for N E C.,

600.0 same bearing to CorNo.3, the NE cor identical with location and with CorsNo.2 and 4 respectively Golden Era ^{and} Golden Era No 2 lodes of this survey, a pine post etc and scribed 3-2062 G E ^{No} 3 L

Thence S. 16° 25' W.

52.2 to Cor.No.3 Golden Era No. 2 lode of this survey,

1500.0 same bearing to Cor.No.4 the SE cor identical with location a pinepost 4 ft long 4 ins sq set 1 ft in the ground in a mound of stones and scribed 4-2062 G E ^{No} 3 L, whence a pine post of same dimensions and scribed 4-2062 B P Brs N. 73° 45' W. 50 ft and a second pine post of same dimensions and scribing brs. N. 16° 25' E. 50 ft.,

Thence N. 73° 45' W

300.0 to original location for S E C.,

600.0 same bearing to Cor.No.1 the place of beginning.

Ledge

The presumed course of the vein on this claim is from the S E C location N. 16° 25' E. 1500 ft.

Survey No. 2062
Little Era

Feet

Beginning at Cor.No.1 the SE cor identical with location a pine post 4 ft long 4 ins sq set 1 ft in the ground in a mound of stones and scribed 1-2062 L E L, whence a pine post of same dimensions and scribed B. P. 1-2062 *a second pine post of same dimensions and* brs. N. 2° 24' E. 250 ft., and scribing brs. N. 73° 49' W 25 ft., and SE cor NE $\frac{1}{4}$ Sec 18 Tp 23 S R 25 E G & S R B & M brs. N. 83° 49' E. 1636.75 ft.,

Thence N. 73° 49' W.

200.0 to original location for S E C.,

500.0 same bearing to Cor.No.2 the SW cor identical with location a pine post 4 ft long 4 ins sq set 1 ft in the ground in a mound of stones and scribed ~~2~~2062 L E L, whence a pine post of same dimensions and scribed B. P. 2-2062 brs. S. 73° 49' E. 25 ft and a second pine post of same dimensions and scribing brs. N. 2° 24' E. 25 ft.,

Thence N. 2° 24' E.

500.0 to Cor.No.3, the NW cor identical with location a pine post 4 ft long 4 ins sq set 1 ft in the ground in a mound of stones and scribed 32062 L E L whence a pine post of same dimensions and scribed B.P. 3-2062 brs S. 2° 24' W 25 ft and a second pine post of same dimensions and scribing brs. S. 73° 49' E. 25 ft.,

Thence S. 73° 49' E.

300.0 to original location for N E C.,

500.0 same bearing to Cor.No 4 the NE cor identical with location and with Cor.No.3 Golden Era No 1 lode of this survey a pine post 4 ft long 4 ins sq set 1 ft in the ground in a mound of stones and scribed 4-2062 L E L whence a pine post of same dimensions and scribed B.P.3-4-2062 B R S N. 2° 24' E. 25 ft., and a second pine post of same dimensions and scribing brs S. 2° 24' W 25 ft

Thence S. 2° 24' W

500.0 along line 4-3 Golden Era lode to CorNo.1 the place of beginning.

(6)

Feet

Ledge

The presumed course of the vein on this claim is from the S E C N. 2° 24' E. 500 ft.

----- GOLDEN ERA NO. 1 -----

Beginning at Cor.No.1 the NW cor identical with location a pine post 4 ft long 4 ins sq set 1ft in the ground in amound of stones and scribed 1-2062 G E No 1 L whence a pine post of same dimensions and scribed B. P. 1-2062 brs. S. 2° 24' W. 50 ft., and a second pine post of same dimenions and scribing brs. S. 73° 49' E. 50 ft., and NW cor NE ¼ Sec 18 Tp 23 S R 25 E G & S R B & M brs N.16° 22' 30" E. 1354.05 ft.,

Thence S. 73°49' E.

1500.0 to Cor.No.2 the NE cor identical with location and with Cor.No.4 Golden Era lode of this survey a pine post etc and scribed 2-2062 G E No 1, L

Thence S. 2° 24' W.

300.0 to original location for ⁶ W E C.,

600.0 same bearing to Cor.No.3 the SE cor identical with location and with Cor.No. 4 Little Era lode of this survey a pine post etc and scribed 3-2062 G E No. 1 L,

Thence N. 73° 49' W

500.0 to Cor.No.3 Little Era lode of this survey,

1500.0 to Cor.No4 the SW cor identical with location a pine post 4 ft long 4 ins sq set 1 ft in the ground in a mound of stones and scribed 4-2062 G E No. 1 L whence a pine post of same dimenions and scribed B. P. 4-2062 brs S. 73° 49' E 50 ft and a second pine post of same dimensions and scribing

brs N. 2° 24' E. 50 ft.,

Thence N. 2° 24' E.

300.0 to original location for W E C.,

600.0 same begring to Cor No.1 the place of beginning.

Ledge.

The presume dcourse of the vein on this claim is from the W E C location S. 73° 49' E. 1500 ft.

A R E A S.

Total and net area Golden Era lode	20.234 ac
Little Era,	5.574
Golden Era No.1	20.066
Golden Era No.2	19.094
Golden Era No.3	20.661
Golden Era No.5,	<u>19.444</u>
Total and net area of group	105.073 ac.

Improvements.

I certify that the value of the labor and improvements on these claims is as follows

GOLDEN ERA NO. 5 Discovery shaft 4x6x10 ft brs from N E on ledge C S. 2° 24' W. 25 ft., Value	\$100.00
GOLDEN ERA NO. 2. Discovery shaft 6x8x40 ft brs from on ledge N E C. S. 2° 24' W. 270 ft., Value	800.00
GOLDEN ERA: Discovery shaft 4x6x10 ft. brs from on ledge N E C., S. 2° 24' W. 250 ft., Value,	2500.00
GOLDEN ERA NO. 3. Discovery cut 4x10x16 ft brs from on ledge N E C S. 16° 25' W. 250 ft., Value	100.00
LITTLE ERA: Discovery cut 4x10x18 ft brs from on ledge S E C N. 2° 24' E. 125 ft., Value	100.00
GOLDEN ERA NO. 1 Discovery shaft 4x6x10 ft brs from E E on ledge C E. 73° 49' W. 235 ft., Value	100.00

Note Complete affidavit of \$500 improvements for each location hereof will be furnished prior to the expiration of the period of public tion.

ADJOINING CLAIMS.

North	Lucky Jess lode, unsurveyed, L.J. Overlook et al owners Comodore and Gulch lodes unsurveyed William Godrich et al owners.
East	Golden Era No. 4 lode unsurveyed, owners unknown in unsurveyed claims ^{W N} owners unknown.
South	Alimo lode, unsurveyed owners unknown
West	Golden Crown No. 3 and Golden Dress lode unsurveyed owners unknown. Claims and claimants unknown.

LOCATION.

This survey is located in the N half and the SE $\frac{1}{4}$
Sec 18 and SW $\frac{1}{4}$ Sec 17 Tp 23 S R 25 E & S R
B & M about 6 mi in an Easterly direction from the City
of Bisbee in Warren Mining District, Cochise County,
Territory of Arizona.

INSTRUMENT.

This survey was made with a S. L. Berger & Son No. 1 C transit; the courses were deflected from the true meridian as determined by a solar observation checked by an observation on Polaris; the distances were measured with a 300-ft. steel tape; Magnetic variation $12^{\circ} 30'$ E.

Franklin Whitt

U. S. Deputy Mineral Surveyor.

Worked at Bisbee, Arizona,

August 7th 1905.

FINAL OATHS FOR SURVEYS.

LIST OF NAMES.

A list of the names of the individuals employed by Franklin W Smith

United States Deputy Mineral Surveyor, to assist in running, measuring, and marking the lines, corners, and boundaries described in the foregoing field notes of the survey of the mining claim of Golden Era

Goed Mining Co
Golden Era No 1, Golden Era No 2, Golden Era No 3
known as the Golden Era No 5, Little Era, Golden Era

and showing the respective capacities in which they acted.

I. J. Stauber, Chairman.
Peter Chiado, Chairman.
_____, Arman.
_____, Flagman.

FINAL OATHS OF ASSISTANTS.

We, I. J. Stauber
and Peter Chiado, do solemnly swear that we assisted Franklin

W Smith, United States Deputy Mineral Surveyor, in marking the corners and surveying the boundaries of the mining claim of Goed Mining Co

"Little Era" Golden Era, Golden Era No 1, Golden Era No 2
known as the Golden Era No 3 Golden Era No 5

represented in the foregoing field notes as having been surveyed by said deputy mineral surveyor and under his direction; and that said survey has been in all respects, to the best of our knowledge and belief, faithfully and correctly executed, and the corner and boundary monuments established according to law and the instructions furnished by the United States Surveyor-General for Arizona

I. J. Stauber, Chairman.
Peter Chiado, Chairman.
_____, Arman.
_____, Flagman.

Subscribed and sworn to by the above-named persons before me this 2nd

day of August, 1905.

Cor E Smith

(4-686.)

FINAL OATH OF U. S. DEPUTY MINERAL SURVEYOR

I, Franklin W. Smith, U. S. Deputy Mineral Surveyor, do solemnly swear that, in pursuance of instructions received from the United States Surveyor General for Arizona, dated July 26th, 1905, I have, in strict conformity to the laws of the United States, the official regulations and instructions thereunder, and the instructions of said Surveyor General, faithfully and correctly executed the survey of the Mining Claim of Golden Era, Gold Mining Co.

"Golden Era", "Golden Era No. 1", "Golden Era No. 2", "Golden Era No. 3", "Golden Era No. 5", "Little Era", known as the Golden Era, situate in Warren Mining District, Cochise County, Arizona, in Section 17 1/2 18, Township No. 23R, Range No. 25E ~~25E~~ DRB & M and designated as Survey No. 2062, as represented in the foregoing field notes, which accurately show the boundaries of said mining claim as distinctly marked by monuments on the ground, and described in the attached copy of the location certificate, which was received by me from the Surveyor General with said instructions, and that all the corners of said survey have been established and perpetuated in strict accordance with the law, official regulations and instructions thereunder; and I do further solemnly swear that the foregoing are the true and original field notes of said survey and my report therein, and that the labor expended and improvements made upon said mining claim by claimant or its grantors are as therein fully stated, and that the character, extent, location and itemized value thereof are specified therein with particularity and full detail, and that no portion of said labor or improvements so credited to this claim has been included in the estimate of expenditures upon any other claim.

Franklin W. Smith
U. S. Deputy Mineral Surveyor.

Subscribed and sworn to by the said Franklin W. Smith
U. S. Deputy Mineral Surveyor, before me Cora E. Smith
this 25th
day of August, 1905.

Cora E. Smith

Notice of Mining Location

14

LODE CLAIM

To All Whom It May Concern:

This Mining Claim, the name of which is the Little Era
Mining Claim, situate on lands belonging to the United States of America, and in which there
are valuable mineral deposits, was entered upon and located for the purposes of exploration and
purchase by Golden Era Gold Mining Co.

(Locator must insert either "a citizen of the United States," or, "who has declared his intention to become a citizen of the United States.")

the undersigned, on the 28 day of January 1903

The length of this claim is 500 feet,
and we claim 250 feet,
in a northerly direction and 250
feet in a southerly direction from
the center of the discovery shaft, at which this notice is posted, lengthwise of the claim, together
with 250 feet in width of the surface grounds, on each
side of the center of said claim. The general course of the lode deposit and premises is from the
northerly to the southerly

The claim is situated and located in the Warren Mining District, in
Cochise County, in the Territory of Arizona, about 4 1/2 miles
in a easterly direction from the Copper Queen Smelter at
Bisbee, Arizona.

The surface boundaries of the claim are marked upon the ground as follows: Beginning at
monument of stone

at a point in a northerly direction 250 feet from
the discovery shaft (at which this notice is posted), being in the center of the north
end line of said claim; thence 250 feet to a mon. of stone
N. West corner of said claim; thence
500 feet to a Mon. of stone, being at the
south west corner of said claim; thence 250 feet
to a monument of stone at the center of the south end of said claim;
thence 250 feet to mon. of stone, being at the
south east corner of said claim; thence 500
feet to a mon. of stone at the N. East corner of said claim;
thence 250 feet to the place of beginning.

All done under the provisions of Chapter Six, of Title XXXII, of the Revised Statutes of
the United States, and of an Act of the General Assembly of Arizona, entitled "An Act to
Revise and Codify the Laws of the Territory of Arizona," approved March 16, 1901.

Dated and posted on the ground this 28 day of January 1903

Witness W.F. Turner

Golden Era Gold Mining Co.
By D.J. Connors, Supt.

Filed and recorded at request of S.K. Williams May 1st 1903 at 9 A
M. Book 24, page 292, Record of Mines.

TERRITORY OF ARIZONA,
 County of..... } ss.

I,....., County Recorder in and for the County and Territory aforesaid, do hereby certify that the within instrument was filed for record at..... o'clock,..... M., on this..... day of..... 190... and duly recorded in Book No..... of..... Records of..... County, Arizona, at pages.....

WITNESS my hand and official seal the day and year first above written.

.....
 County Recorder.

Notice of Location

LODE CLAIM

.....

Dated..... 190.....

Filed and Recorded at request of.....

..... A. D. 190.....

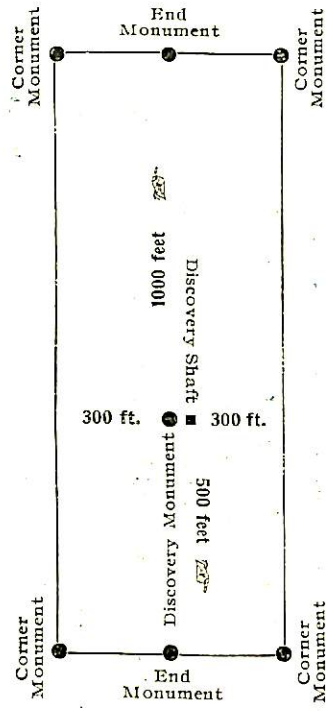
at..... M.

Book.....

Pages.....

County Recorder.

By..... Deputy Recorder.



This diagram is to give locator a general idea of plan of location under the new law. The Discovery Shaft can be in the center of claim or any distance from either end desired. In the diagram it is placed 500 feet from one end and 1000 feet from the other. Commence description of claim at a center end monument, giving its distance and direction from center of Discovery Shaft; thence bound the claim in either direction. In description be careful to state locality of claim with reference to some natural object, or permanent monument, as will identify the claim.

Territory of Arizona, {
County of Cochise. {ss.

I, Frank Hare, County Recorder in and for said County, hereby certify that I have compared the foregoing copy with the original Location Notice of the Little Era Mining Claim, filed and recorded in my office on the 1st day of May, 1903, in Book 24, at page 292, Record of Mines, and that the same is a full, true and correct copy of such original and of the whole thereof.

Witness my hand and seal of office this 13th day of April, 1905.

Frank Hare
County Recorder.

AMENDED
Notice of Mining Location
 LODE CLAIM

To All Whom it May Concern:

This Mining Claim, the name of which is the Golden Era
 Mining Claim, situate on lands belonging to the United States of America, and in which there
 are valuable mineral deposits, was entered upon and located for the purposes of exploration and
 purchase by The Golden Era Gold Mining Co. by Willard Goodrich

(Locator must insert either "a citizen of the United States," or, "who has declared his intention to become a citizen of the United States.")

the undersigned, on the 22nd day of June 1902

The length of this claim is 1500 feet,
 and we claim 596 feet,
 in a northerly direction and 904

feet in a southerly direction from
 the center of the discovery shaft, at which this notice is posted, lengthwise of the claim, together
 with 300 feet in width of the surface grounds, on each
 side of the center of said claim. The general course of the lode deposit and premises is from the
north to the south

The claim is situated and located in the Warren Mining District, in
Cochise County, in the Territory of Arizona, about 4 miles
 in a east direction from Bisbee and 1/2 mile west of
the Easter Sunday Gold Mining Co

The surface boundaries of the claim are marked upon the ground as follows: Beginning at
 monument of stone

at a point in a northerly direction 596 feet from
 the discovery shaft (at which this notice is posted), being in the center of the N/
 end line of said claim; thence southeasterly 300 feet to a monument
, being the N.E. corner of said claim; thence
South 1500 feet to a monument, being at the
S.E. corner of said claim; thence northwesterly 300 feet
 to a monument at the center of the S. end of said claim;
 thence 600 ft same bearing ~~feet~~ to a monument, being at the
S.W. corner of said claim; thence north 1500
 feet to a monument at the N.W. corner of said claim;
 thence south easterly 300 feet to the place of beginning.

All done under the provisions of Chapter Six, of Title XXXII, of the Revised Statutes of
 the United States, and of an Act of the General Assembly of Arizona, entitled "An Act ~~to~~
~~Revise and Codify the Laws of the Territory of Arizona,~~ approved ~~March 16, 1901.~~
 Approved ~~March 20th~~ 1895, and amended March 2d 1899.

This is an Amended Location Notice of the Golden Era
 Mining Claim, located by W. Goodrich, Sam J. Miller and Henry Forrest
on the First day of
February 1902, and recorded in Book 20 of Record of Mines, at
 page 154, in the office of the County Recorder of the aforesaid County of Cochise
 to which reference is hereby made, and this amended Location Notice is made and posted to
 correct errors in the description in the said original Location Notice.

Dated and posted on the ground this 22nd day of June 1902

Golden Era Gold Mining Co.

Willard Goodrich, General Manager.

Filed and recorded at request of W. Goodrich Aug. 25 1902 at 9 A.M.
 Book 20, page 547, Record of Mines.

TERRITORY OF ARIZONA,
County of..... } ss

I,....., County Recorder in and for the County and Territory aforesaid, do hereby certify that the within instrument was filed for record at..... o'clock,..... M., on this..... day of..... 190... and duly recorded in Book No..... of..... Records of..... County, Arizona, at pages.....

WITNESS my hand and official seal the day and year first above written.

.....
County Recorder.

AMENDED
Notice of Location.
LODE CLAIM.

Dated..... 190.....

Filed and recorded at the request of

..... A. D. 190.....

at..... M.

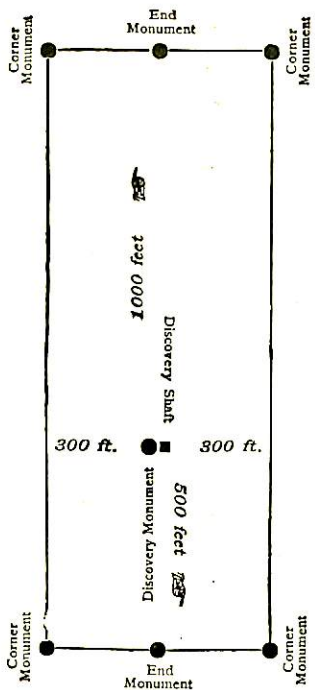
Book.....

Page.....

.....
County Recorder.

By.....

.....
Deputy Recorder.



This diagram is to give locator a general idea of plan of location under the new law. The Discovery Shaft can be in the center of claim or any distance from either end desired. In the diagram it is placed 500 feet from one end and 1000 feet from the other. Commence description of claim at a center end monument, giving its distance and direction from center of Discovery Shaft; thence bound the claim in either direction. In description be careful to state locality of claim with reference to some natural object, or permanent monument, as will identify the claim.

Territory of Arizona, (
 County of Cochise. (ss.

I, Frank Hare, County Recorder in and for said County, hereby certify that I have compared the foregoing copy with the Amended Location Notice of the Golden Era Mining Claim, filed and recorded in my office on the 25th day of August, 1902, in Book 20, at page 547, Record of Mines, and that the same is a full, true and correct copy of such original and of the whole thereof.

Witness my hand and seal of office this 13th day of April, 1905

Frank Hare
 County Recorder.

Notice of Mining Location

Quartz ~~XXXXX~~
LODE CLAIM

To All Whom It May Concern:

This Mining Claim, the name of which is the Golden Era No 1,
Mining Claim, situate on lands belonging to the United States of America, and in which there
are valuable mineral deposits, was entered upon and located for the purposes of exploration and
purchase by Golden Era Gold Mining Company, By its General Manager W.
Goodrich. by Goodrich.
(Locator must insert either "a citizen of the United States," or, "who has declared his intention to become a citizen of the United States.")

the undersigned, on the 20th day of June 1902.

The length of this claim is 1500 feet,
and the claim is 1275 feet,
in a westerly direction and 285
feet in an easterly direction from
the center of the discovery shaft, at which this notice is posted, lengthwise of the claim, together
with 300 feet in width of the surface grounds, on each
side of the center of said claim. The general course of the lode deposit and premises is from the
easterly to the westerly

The claim is situated and located in the Warren Mining District, in
Cochise County, in the Territory of Arizona, about 4 1/2 miles
in a easterly direction from direction from the town of Bis-
bee and about 2400 west of west side line of Easter Sunday Min-
ing Co's west side line.

The surface boundaries of the claim are marked upon the ground as follows: Beginning at
monument of stones

at a point in a easterly direction 285 feet from
the discovery shaft (at which this notice is posted), being in the center of the east
end line of said claim; thence northerly 300 feet to a monument of stones
, being the northeasterly corner of said claim; thence
westerly 1500 feet to a monument of stones, being at the
northwesterly corner of said claim; thence southerly 300 feet
to a monument of stones being the center of the westerly end of said claim;
thence southerly 300 feet to a monument of stones, being at the
southwesterly corner of said claim; thence easterly 1500
feet to a monument of stones at the southeasterly corner of said claim;
thence northerly 300 feet to the place of beginning.

All done under the provisions of Chapter Six, of Title XXXII, of the Revised Statutes of
the United States, and of an Act of the General Assembly of Arizona, entitled "An Act to
~~Revise and Codify~~ ^{Codify and revise} the Laws of the Territory of Arizona," approved March 16, 1901.

Dated and posted on the ground this 20th day of June 1902

Golden Era Gold Min. Co.

By W. Goodrich Gen. Manager.

Filed and recorded at request of W. Goodrich Sep. 4, 1902 at 11:30
A.M. Book 20, page 584, Record of Mines.

TERRITORY OF ARIZONA,
 County of..... } ss.

I....., County Recorder in and for the County and Territory aforesaid, do hereby certify that the within instrument was filed for record at..... o'clock,..... M., on this..... day of..... 190..., and duly recorded in Book No..... of..... Records of..... County, Arizona, at pages.....

WITNESS my hand and official seal the day and year first above written.

.....
 County Recorder.

Notice of Location

LODE CLAIM

Dated..... 190.....

Filed and Recorded at request of.....

..... A. D. 190.....

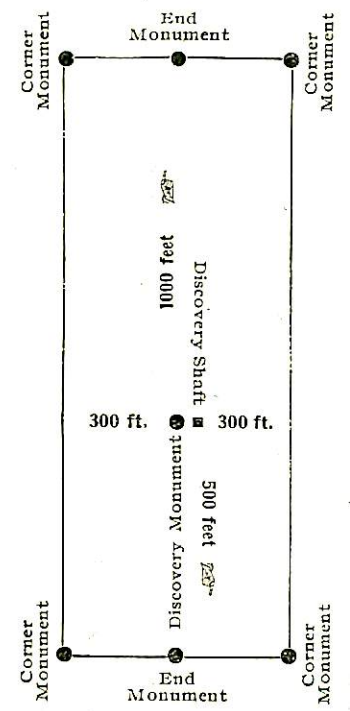
at..... M.

Book.....

Pages.....

County Recorder.

By..... Deputy Recorder.



This diagram is to give locator a general idea of plan of location under the new law. The Discovery Shaft can be in the center of claim or any distance from either end desired. In the diagram it is placed 500 feet from one end and 1000 feet from the other. Commence description of claim at a center end monument, giving its distance and direction from center of Discovery Shaft; thence bound the claim in either direction. In description be careful to state locality of claim with reference to some natural object, or permanent monument, as will identify the claim.

Territory of Arizona, {
 County of Cochise. {ss.

I, Frank Hare, County Recorder in and for said County, hereby certify that I have compared the foregoing copy with the original Location Notice of the Golden Era No 1 Mining Claim, filed and recorded in my office on the 4th day of Sept, 1902, in Book 20, at page 584, Record of Mines, and that the same is a full, true and correct copy of such original and of the whole thereof.

Witness my hand and seal of office this 13th day of April, 1905.

Frank Hare
 County Recorder.

AMENDED
Notice of Mining Location

20

LODE CLAIM

To All Whom it May Concern:

This Mining Claim, the name of which is the Golden Era No 2
Mining Claim, situate on lands belonging to the United States of America, and in which there
are valuable mineral deposits, was entered upon and located for the purposes of exploration and
purchase by Golden Era Gold Mining Company

(Locator must insert either "a citizen of the United States," or, "who has declared his intention to become a citizen of the United States.")

the undersigned, on the 16 day of June 1902

The length of this claim is 1500 feet,
and the claim is 210 feet,
in a northerly direction and 1290
feet in a southerly direction from
the center of the discovery shaft, at which this notice is posted, lengthwise of the claim, together
with 300 feet in width of the surface grounds, on each
side of the center of said claim. The general course of the lode deposit and premises is from the
north to the south

The claim is situated and located in the Warren Mining District, in
Cochise County, in the Territory of Arizona, about 4 miles
in an easterly direction from the town of Bisbee and lies
1050 ft in an Westerly direction from the west side line of Easter
Sunday Gold Mining Co's properties.

The surface boundaries of the claim are marked upon the ground as follows: Beginning at
monument of stones

at a point in a northerly direction feet from
the discovery shaft (at which this notice is posted), being in the center of the northerly
end line of said claim; thence feet to a monument of stones
 , being the northeasterly corner of said claim; thence
southerly 1500 feet to a monument of stones , being at the
southeasterly corner of said claim; thence westerly 300 feet
to a monument of stones at the center of the southerly end of said claim;
thence westerly 300 feet to a monument of stones, being at the
southwesterly corner of said claim; thence northerly 1500
feet to a monument at the northwesterly corner of said claim;
thence easterly 300 feet to the place of beginning.

✓ All done under the provisions of Chapter Six, of Title XXXII, of the Revised Statutes of
the United States, and of an Act of the General Assembly of Arizona, entitled "An Act ~~to~~
~~Revise and Codify the Laws of the Territory of Arizona,~~ approved March 16, 1901.
Concerning Mines" approved March 20th 1895; and amended March 2d 1899
This is an Amended Location Notice of the

Mining Claim, located by The Golden Era Gold Mining Co. by its Gen. Managr.
W. Goodrich on the First day of
March 1902, and recorded in Book 20 of Record of Mines, at
page 533, in the office of the County Recorder of the aforesaid County of Cochise
to which reference is hereby made, and this amended Location Notice is made and posted to
correct errors in the description in the said original Location Notice.

Dated and posted on the ground this 16th day of June 1902

Golden Era Gold Mining Co.,
By its General Manager W. Goodrich.

Filed and recorded at request of W. Goodrich, Aug. 25 1902 at 9 A.M.
Book 20 page 548, Record of Mines.

TERRITORY OF ARIZONA,
 County of } ss

I,, County Recorder in and for the County and Territory aforesaid, do hereby certify that the within instrument was filed for record at o'clock, M., on this day of 190..., and duly recorded in Book No. of Records of County, Arizona, at pages

WITNESS my hand and official seal the day and year first above written.

.....
 County Recorder.

AMENDED
Notice of Location.
 LODE CLAIM.

.....

Dated 190.....

Filed and recorded at the request of

.....
 A. D. 190.....

at M.

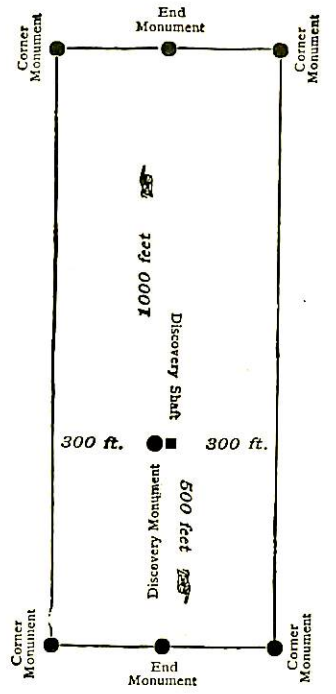
Book

Page

County Recorder.

By

Deputy Recorder.



This diagram is to give locator a general idea of plan of location under the new law. The Discovery Shaft can be in the center of claim or any distance from either end desired. In the diagram it is placed 500 feet from one end and 1000 feet from the other. Commence description of claim at a center end monument, giving its distance and direction from center of Discovery Shaft; thence bound the claim in either direction. In description be careful to state locality of claim with reference to some natural object, or permanent monument, as will identify the claim.

Territory of Arizona, (
 County of Cochise. (ss.

I, Frank Hare, County Recorder in and for said County, hereby certify that I have compared the foregoing copy with the Amended Location Notice of the Golden Era No 2 Mining Claim, filed and recorded in my office on the 25th day of August 1902, in Book 20, at page 548, Record of Mines, and that the same is a full, true and correct copy of such original and of the whole thereof.

Witness my hand and seal of office this 13th day of April, 1905

Frank Hare
 County Recorder.

Notice of Mining Location:

Lode Claim.

To All Whom It May Concern:

This Mining claim, the name of which is the Golden Era No 3 Mining Claim, situate on lands belonging to the United States of America, and in which there are valuable mineral deposits, was entered upon and located for the purpose of exploration and purchase by Golden Era Mining Company, by its President Sam. J. Miller and its General manager W. Goodrich the undersigned, on the First day of March 1902.

The length of this claim is Fifteen Hundred feet and the claim is One Hundred feet in a Northerly direction and Fourteen Hundred feet in a Southerly direction from the center of the discovery shaft, at which this notice is posted, lengthwise of the claim, together with Three Hundred feet in width of the surface grounds, on each side of the center of said claim. The general course of the lode deposit and premises is from the North to the South.

The claim is situated and located in the Warren Mining District in Cochise County, in the Territory of Arizona, about Four and one half miles in an easterly direction from Copper Queen Smelter at Bisbee.

The surface boundaries of the claim are marked upon the ground as follows: Beginning at monument of stone at a point in a northerly direction One Hundred feet from the discovery shaft (at which this notice is posted), being in the center of the northerly end line of said claim; thence easterly 300 feet to a monument of stones, being the northeasterly corner of said claim; thence southerly 750 feet to a monument of stone at the center of the easterly side line of said claim, thence southerly 750 feet to a monument of stone being at the southeasterly corner of said claim; thence Westerly 300 feet to a monument of stone at the center of the southerly end of said claim; thence westerly 300 feet to a monument of stone, being at the southwesterly corner of said claim; thence northerly 750 feet to a monument of stone being at the center of the westerly side line of said claim; thence northerly 750 feet to a monument of stone at the northwesterly corner of said claim; thence easterly 300 feet to the place of beginning.

All done under the provisions of Chapter Six, of Title XXXII, of the Revised Statutes of the United States, and of an Act of the General Assembly of Arizona, entitled "An Act Concerning Mines," approved March 20th 1895 and amended March 2d 1899 and March 16th 1901.

Dated and posted on the ground this First day of March 1902.

Sam J. Miller, (President)

W. Goodrich, (Gen. Manager)

Filed and recorded at request of W. Goodrich Apr. 22 1902 at 11:40 A. M. Book 20, page 234, record of Mines.

Territory of Arizona, ()
 County of Cochise. (ss.)

I, Frank Hare, County recorder in and for said County, hereby certify that I have compared the foregoing copy with the original location notice of the Golden Era No 3 Mining Claim, filed and recorded in my office on the 22nd day of April, 1902 in Book 20, page 234, record of Mines, and that the same is a full, true and correct copy of such original and of the whole thereof.

Witness my hand and seal of office this 18th day of April, 1905.

Frank Hare

County Recorder.

Notice of Mining Location

Quartz ~~LODE~~ CLAIM

To All Whom It May Concern:

This Mining Claim, the name of which is the Golden Era No 5
Mining Claim, situate on lands belonging to the United States of America, and in which there
are valuable mineral deposits, was entered upon and located for the purposes of exploration and
purchase by Golden Era Gold Mining Company, By W. Goodrich, its General

Manager by
(Locator must insert either "a citizen of the United States," or, "who has declared his intention to become a citizen of the United States.")

the undersigned, on the 16th day of July 1902

The length of this claim is 1500 feet,
and the claim is 25 feet,
in a northerly direction and 1475
feet in a southerly direction from

the center of the discovery shaft, at which this notice is posted, lengthwise of the claim, together
with 300 feet in width of the surface grounds, on each
side of the center of said claim. The general course of the lode deposit and premises is from the
northerly to the Southerly

The claim is situated and located in the Warren Mining District, in
Cochise County, in the Territory of Arizona, about 4 1/2 miles
in a easterly direction from the town of Bisbee and about
500 in an westerly direction from Easter Sunday Mine Co's west
side line

The surface boundaries of the claim are marked upon the ground as follows: Beginning at
monument of stones

at a point in a northerly direction 25 feet from
the discovery shaft (at which this notice is posted), being in the center of the northerly
end line of said claim; thence easterly 300 feet to a monument of stones
, being the northeasterly corner of said claim; thence
southerly 1500 feet to a monument, being at the
southeasterly corner of said claim; thence westerly 300 feet
to a monument of stones being at the center of the southerly end of said claim;
thence westerly 300 feet to a monument of stones, being at the
southwesterly corner of said claim; thence northerly 1500
feet to a monument of stones at the northwesterly corner of said claim;
thence easterly 300 feet to the place of beginning.

All done under the provisions of Chapter Six, of Title XXXII, of the Revised Statutes of
the United States, and of an Act of the General Assembly of Arizona, entitled "An Act to
~~Revise and Codify~~ ^{Codify and Revise} the Laws of the Territory of Arizona," approved March 16, 1901.

Dated and posted on the ground this 16th day of July 1902

Golden Era Gold Min. Co.

By W. Goodrich, Gen. Mangr.

Filed and recorded at request of W. Goodrich Sep. 4 1902 at 11:30
A. M. Book 20, page 585.

TERRITORY OF ARIZONA,
 County of..... } ss.

I,....., County Recorder in and for the County and Territory aforesaid, do hereby certify that the within instrument was filed for record at..... o'clock,..... M., on this..... day of..... 190..., and duly recorded in Book No..... of..... Records of..... County, Arizona, at pages.....

WITNESS my hand and official seal the day and year first above written.

County Recorder.

Notice of Location

LODE CLAIM

.....

Dated..... 190.....

Filed and Recorded at request of

..... A. D. 190.....

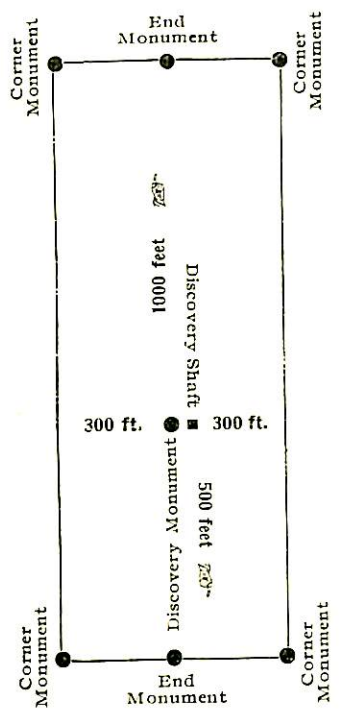
at..... M.

Book

Pages.....

County Recorder.

By..... Deputy Recorder.



This diagram is to give locator a general idea of plan of location under the new law. The Discovery Shaft can be in the center of claim or any distance from either end desired. In the diagram it is placed 500 feet from one end and 1000 feet from the other. Commence description of claim at a center end monument, giving its distance and direction from center of Discovery Shaft; thence bound the claim in either direction. In description be careful to state locality of claim with reference to some natural object, or permanent monument, as will identify the claim.

Territory of Arizona, (
 County of Cochise. (ss.
)

I, Frank Hare, County Recorder in and for said County, hereby certify that I have compared the foregoing copy with the original Location Notice of the Golden Era No 5 Mining Claim, filed and recorded in my office on the 4th day of Sept, 1902, in Book 20, at page 585, Record of Mines, and that the same is a full, true and correct copy of such original and of the whole thereof.

Witness my hand and seal of office this 13th day of April, 1905.

Frank Hare
 County Recorder.

4-688.

U. S. SURVEYOR-GENERAL'S FINAL CERTIFICATE ON FIELD NOTES.

Department of the Interior,

OFFICE OF U. S. SURVEYOR-GENERAL,

Phoenix, Arizona.

Sept 29 - 1905

I, U. S. Surveyor-General for the district of Arizona.

do hereby certify that the foregoing transcript of the Field Notes, return and approval of the survey of the mining claim of Golden Era Gold Mining Co.

known as the Golden Era, Golden Era, No. 1, Golden Era No. 2, Golden Era No. 3, Golden Era No. 5, Little Era.

situate in Warren

Mining District, Cochise County, Arizona.

in Section 17 & 18, Township No. 23 S., Range No. 25 E., and

designated as Survey No. 2062, has been correctly copied from the originals on file in

this office; that said Field Notes furnish such an accurate description of said mining claim as will, if incorporated into a patent, serve fully to identify the premises, and that such reference is made therein

to natural objects or permanent monuments as will perpetuate and fix the *locus* thereof.And I further certify that ^{less than} five hundred dollars' worth of labor has been expended or improvements made upon ^{all of} said mining claim by claimant or its grantors, and that said improvementsconsist of *all time of survey - 1 shaft & 2 cuts Total Value \$3700*

and that no portion of said labor or improvements has been included in the estimate of expenditures upon any other claim.

I further certify that the plat thereof, filed in the U. S. Land Office at

is correct and in conformity with the foregoing Field Notes.

(Signed) Frank S. Ingalls,

United States Surveyor-General for Arizona.

4-687.

SURVEYOR-GENERAL'S CERTIFICATE OF APPROVAL OF FIELD
NOTES AND SURVEY OF MINING CLAIM.

Department of the Interior,

Office of U. S. Surveyor-General,

Phoenix, Arizona.

Sept 29, 1905.

I, U. S. Surveyor-General for the district of Arizona.

do hereby certify that the foregoing and hereto attached Field Notes and Return of the Survey of the
Mining Claim of Golden Era Gold Mining Co.

known as the
Golden Era No. 1, Golden Era, Golden Era. No. 3, Golden Era No. 2,
Golden Era No. 5, Little Era.

situate in Warren Mining District,
Cochise County, Arizona,

in Section 17 & 18, Township No. 23 S., Range No. 25 E.

designated as Survey No. 2062

executed by Franklin W. Smith, U. S. Deputy Mineral

Surveyor, July 28th to Aug. 1st 1905, 1905, under my instructions dated

July 26, 1905, 1905, have been critically examined and the necessary cor-

rections and explanations made, and the said Field Notes and Return, and the Survey they describe,

are hereby approved. A true copy of the copy of the location certificate filed by the applicant for

survey is included in the field notes.

Frank A. Lyman

U. S. Surveyor-General for Arizona.

206

Golden Era et al

owned by Golden Era Gold Mining Co and situated in Cochise County, Arizona in the Warren Mining District.

Affidavit of \$500 improvements.

I hereby certify that the value of the labor and improvements on this group placed thereon by the claimant or its grantors is not less than \$500 for each location thereof and that said improvements consist of:

GOLDEN ERA NO. 5

No. 1	Discovery shaft 4x6x10 ft brs from N E C of location S. 2° 24' W. 25 ft Value,	100.00
No. 2	Open cut 4x10x20 ft brs from Cor. No. 1 S. 65° 30' W. 213 ft Value,	100.00
No. 3	Open cut 4x10x18 ft brs from Cor. No. 1 S. 70° 15' W. 216 ft., Value,	100.00
No. 4	Open cut 4x10x18 ft brs from Cor. No. 1 S. 37° 30' W. 210 ft Value,	100.00
No. 5	Open cut 4x10x14 ft brs from Cor. No. 1 S. 35° 45' W. 75 ft Value,	100.00
Total improvements		500.00

GOLDEN ERA NO. 1

No. 1	Discovery shaft 4x6x10 ft brs from E E C location N. 73° 49' W. 285 ft., Value,	100.00
No. 2	Shaft 4x6x10 ft brs from Cor. No. 3 N. 44° 5' W. 845 ft Value,	100.00
No. 3	Shaft 4x6x35 ft brs from Cor. No. 2 N. 75° 30' W. 800 ft Value,	300.00
Total		500.00

LITTLE ERA.

No. 1	Discovery open cut 4x10x1 ⁸ / ₂ ft brs from S E C N. 2° 24' E 125 ft Value,	100.00
No. 2	Shaft 4x6x10 ft brs from Cor. No. 4, S. 52° 25' W. 139 ft Value,	100.00
No. 3	Shaft 4x6x10 ft brs from Cor. No. 4, S. 38° 45' W. 193 ft Value,	100.00

No.4	Shaft 4x6x10 ft brs from Cor.No.4 S. 51° W. 190 ft Value,	100.00	
No.5	Shaft 4x6x10 ft brs from Cor.No.4, S. 50° 20' W. 258 ft Value,	<u>100.00</u>	
	Total		500.00
	GOLDEN ERA NO.2		
No.1	Discovery shaft 6x8x40 ft brs from N E C S. 2° 24' W 270 ft Value,	800.00	800.00
	GOLDEN ERA.		
No.1	Discovery shaft 4x6x102 ft brs from N E C S. 2° 24' W. 850 ft Value,		2500.00
	GOLDEN ERA NO.3		
No.1	Discovery cut 4x10x16 ft brs from N E C S. 16° 25' W. 250 ft Value,	100.00	
No.2	Open cut 4x10x12 ft brs from Cor.No.3 S. 35° 12' W. 591 ft Value,	100.00	
No.3	Open cut 4x10x14 ft brs from Cor.No.3 S. 35° 10' W. 628 ft Value,	100.00	
No.4	Open cut 4x10x15 ft br from Cor.No.3 S. 30° 30' W. 593 ft Value,	100.00	
No.5	Open cut 4x10x12 ft brs from Cor.No.3 S. 33° 45' W. 595 ft Value,	<u>100.0</u>	
	Total improvements		<u>500.00</u>
	Total on group		\$5300.00

Franklin W. Smith

U. S. Deputy Mineral Surveyor

Risbe, Arizona,

December 5, 1905.

Affidavit of Five Hundred Dollars Improvements.

We, F. P. Deveraux and A. J. Bahuforth

of lawful age, being first duly sworn according to law, depose and say: That we are acquainted with the Golden Era No 5 Golden Era No 1 Little Era Golden Era No 2 Golden Era Golden Era No 3 mining claim, situate in Warren

mining district, Cochise County, Arizona Territory, for which

Golden Era Gold Mining Co.
By H. Staldeck atty in fact.

has made application for survey prior to application for patent under the provisions of the Act of Congress

approved May 10, 1872; and that the labor done and improvements made thereon by the applicant and

its grantor exceed five hundred dollars in value, and further that we are not personally interested

in said mine.

F. P. Deveraux
A. J. Bahuforth

TERRITORY OF ARIZONA,
COUNTY OF Cochise } ss.

Sworn to and subscribed before me this 5th day

[SEAL.]

of December, 1905

Conrad Edmister

NOTARY PUBLIC
In and for the County of Cochise, Territory of Arizona,
My Commission Expires March 21, 1908.

(4-691.)

Certificate of U. S. Surveyor General

AS TO

EXPENDITURES REPORTED AFTER RETURN OF SURVEY OF MINING CLAIM.

I, U. S. Surveyor General for..... the district of Arizona,.....
do hereby certify that Five Hundred Dollars' worth of labor has been expended or
improvements made by claimant or ^{its}..... grantors, upon the mining claim of
.....
Golden Era Gold Mining Co.

known as the Golden Era No.5, Golden Era No.1, Little Era, Golden,
Era No.2, Golden Era No.3, Golden Era.

situate in..... Warren..... mining district,

..... Cochise County, Arizona,.....

in Section....., Township No., Range No.;

that said improvements consist of On the Golden Era No.5, 1 shaft and
4 cuts, value \$500. On the Golden Era No.1, 3 shafts, value
\$500. On the Little Era, 4 shafts and 1 cut, value \$500. On the
Golden Era No.2, 1 shaft, value \$800. On the Golden Era,
1 shaft value \$2500. On the Golden Era No. 3, 5 cuts value \$500.
Total value \$5300.

....., and that no portion of said labor or improvements has been
included in the estimate of expenditures upon any other claim. A copy of the report of
Franklin W. Smith,....., U. S. Deputy Mineral Surveyor, dated
Dec. 5, 1905., 18 .., is hereto attached.

(Signed) Frank S. Ingalls,.....

U. S. Surveyor General for..... Arizona.

Office of U. S. Surveyor General,

Phoenix, Arizona,.....

Dec. 16, 1905., 18 ..

MAR