

**M  
S  
.**

**0**

**2**

**0**

**9**

**0**

JUL 24 1905

revised by me  
7/28/05

(4-683.)

Mineral Survey No. 2090

Lot No. \_\_\_\_\_

Gila Land District.

FIELD NOTES

OF THE SURVEY OF THE MINING CLAIM OF

Charles W. Hull

KNOWN AS THE

Barracuda, Conglomerate, Mary  
Jennie, Bertha, Dorothy, Whale, Shark, Halibut  
Warren Mining District.

Cochise County, Arizona

Section Approx, Township 23 S, Range 24 E ~~6 S 24 E~~  
*unsurveyed*

Surveyed under instructions dated June 1, 1905

by Franklin W. Smith

U. S. Deputy Mineral Surveyor

Claim located See location notice . 1

Survey commenced June 25, 1905

Survey completed June 27, 1905

0 6-10

Post Office address of claimant  
Bushy, Cochise County  
Arizona

Taxes ✓  
Ledges ✓  
Dues ✓  
Areas ✓

Feet

Beginning at Cor.No.1 the SW cor identical with location and with Cor.No.2 Dorothy lode of this survey, a pine post 4 ft long 4 ins sq set 1 ft in the ground in a mound of stones and scribed 1-2090 B L whence a pine post of same dimensions and scribed B. P. 1-2-2090 brs. S.  $0^{\circ} 09' \overset{W}{N}$ . 50 ft and a second pine post of same dimensions and scribing brs. N.  $0^{\circ} 09' \overset{E}{N}$  50 ft. no bearing monuments available, and NE cor Sec 5 Tp 24 S R 24 E, brs *As ARB 70* S.  $1^{\circ} 50' 30''$  E. 4330.3 ft.,

Thence N.  $00^{\circ} 09' E$ .

300.0 along line 2-3 Annie Lee lode, Survey No.1882 to original location for W E C.,

600.0 same bearing to Cor.No.2, the NW cor identical with location <sup>cation</sup> and with Cor.No.1 Homestead No.5 lode, Survey No.1875, a pine post 4 ft long 4 ins sq set 1 ft in the ground in a mound of stones and scribed 2-2090 B L whence a pine post of same dimensions and scribed B. P. 2-2090 brs. S.  $0^{\circ} 9' W$  50 ft and a second pine post of same dimensions and scribing brs. S.  $89^{\circ} 52' E$ . 50 ft., no bearing monuments available,

Thence S.  $89^{\circ} 52' E$ .

1500.0 to Cor.No.3 the NE cor identical with location with Cor No. 3 Jeannie lode of this survey and with Cor No. 2 and 4 respectively of Angora No.1 and Homestead No.5 lodes, Survey No.1875, a pine post 4 ft long 4 ins sq set 1 ft in the ground in a mound of stones and scribed 3-2090 B L, whence a pine post of same dimensions and scribed B.P. 3-2090 brs.N.  $89^{\circ} 52' W$ . 50 ft., and a second pine post of same dimensions and scribing brs. S.  $0^{\circ} 9' W$ . <sup>50.</sup> 50 ft and a third pine post of same dimensions and scribing brs. S.  $70^{\circ} 54' E$ . 50 ft., no bearing monuments available,

Thence S.  $00^{\circ} 9' W$

700 to original location for E E C.,

600 same bearing to cor.No.4 the SE cor identical with location and with Cors No. 3 . 2 and 3 respectively of

- 2 -  
3  
Feet  
feet

Bertha Survey No. 2094

Dorothy, Jeannie, and Mary lodes of this survey, a pine post 4 ft long 4 ins sq set 1 ft in the ground in a round of stones and scribed 4-2090 B L whence a pine post of same dimensions and scribed B P 2-3-4-2090 brs. S. 0° 9' W 50 ft and a second pine post of same dimensions and scribing brs. N. 0° 9' E. 50 ft., no bearing monuments available,

Thence N 89° 52' W.

1500.0 to Cor.No.1 the place of beginning.

Ledge.

The presumed course of the vein on this claim is from the E E S location N. 89° 52' W. 1500 ft.

-----  
Jeannie.

Beginning at Cor.No.1 the SE cor identical with location and with Cor.No.4 Mary lode of this survey, a pine post 4 ft long 4 ins sq set 1 ft in the ground in a round of stones and scribed 1-2090 J L, whence a pine post of same dimensions and scribed B.P. 1-2-2090 brs. S. 0° 09' W 50 ft and a second pine post of same dimensions and scribing brs. N. 0° 9' E. 50 ft., no bearing monuments available, and NE Cor NW 1/4 Sec 4 Twp 24 S R 24 E G & S R B & H brs S. 1° 44' W. 3878.3 ft.,

Thence N. 70° 54' W.

1500.0 to Cor.No.2 the SW cor identical with location, and with Cors.No.2, 4 and 3 respectively of Mary, Bertha and Dorothy lodes of this survey a pine post etc and scribed 3-2090 J L,

Thence N. 0° 09' E.

300.0 to original location for W E C.,

600.0 to Cor.No.3 the NW cor identical with location, with Cor.No.3 Bertha lode of this survey and with Cors.No.4 and 2 respectively of Homestead No.5 and Angora No.1 lodes Survey No.1875 a pine post etc and scribed 3-2090 J L,

Thence S. 70° 54' E.

1500.0 to Cor.No.4, the NE cor identical with location, with

Jeannie Survey No. 2090

Feet

Cor.No.1 Angora No.1 lode, Survey No 1875 a pine post 4 ft long 4 ins sq set 1 ft in the ground in a mound of stones and scribed 4-2090 J L, whence a pine post of same dimensions and scribed B. P. 4-2090 brs. N. 70° 54' W. 50 ft and a second pine post of same dimensions and scribing brs. S. 0° 9' W. 50 ft., no bearing monuments available,

Thence S. 0° 09' W.

300.0 along line 4-1 Angora No. 2 lode Survey No.1875 to original location for W E C.,

600.0 same bearing to Cor.No.1 the place of beginning.

Ledge.

The presumed course of the vein on this claim is from the W E C location S. 70° 54' E. 1500 ft.

M A R Y.

Beginning at Cor.No.1 the SE cor identical with location and with Cor.No.4 Barracuda lode of this survey, a pine post 4 ft long 4 ins sq set 1 ft in the ground in a mound of stones and scribed 1-2090 M L whence a pine post of same dimensions and scribed B. P. 1-4-2090 brs S. 0° 9' W. 50 ft and a second pine post of same dimensions and scribing brs. N. 0° 9' E. 50 ft no bearing monuments available, and NE cor NW 1/4 Sec 4 Tp 24 S R 24 E G & S R B & M brs. S. 2° 1' 30" W. 3238.5 ft.,

Thence N. 70° 54' W.

1500.0 to Cor.No.2, the SW cor identical with location and with Cors.No.3, 4 and 3 respectively of Halibut, Dorothy and Barracuda lodes of this survey, a pine post etc scribed 2-2090 M L,

Thence N. 0° 09' E.

300.0 to original location for W E C.,

600.0 same bearing to Cor.No.3 the NW cor identical with location and with Cors No.2, 3 and 4 respectively of Jeannie, Dorothy and Bertha lodes of this survey,

5  
Feet

1500.0 Thence S. 70° 54' E.  
to Cor.No.4, the NE cor identical with location and  
with Cor.No.1 Jeannie lode of this survey, a pine post  
scribed 4-2090 M L,  
Thence S. 0° 09' W.  
300.0 along line 4-1 Angora No.2 lodes, Survey No.1875 to  
original location for E E C., identical with Cors.No.1 and  
3 respectively Angora No.2 lodes, Survey No.1875 and Con-  
glomerate lode of this survey,  
600.0 same bearing to Cor No.1 the place of beginning.

Ledge.

The presumed course of the vein on this claim is  
from the W E C location S. 70° 54' E. 1500 ft.

Dorothy.

Beginning at Cor.No.1 the SW cor identical with lo-  
cation and with Cor.No.2 Halibut lode of this survey,  
a pine post 4 ft long 4 ins sq set 1 ft in the ground in a  
mound of stones and scribed 1-2090 D L, whence a pine  
post of same dimensions and scribed B. P. 1-2-2090 brs.  
N. 0° 9' E. 50 ft and a second pine post of same dimensions  
and scribing brs. S. 0° 9' W. 50 ft., no bearing monuments  
available, and NE cor Sec 5 Tp 24 S R 24 E G & S R B & M  
brs. S. 2° 10' E. 3730.7 ft.

Thence N. 0° 9' E.

108.0 to Cor.No.3 <sup>and 2 respectively</sup> of Alice and Annie Lee lodes, Survey No.1882,  
300.0 same bearing to original location for W E C.,  
600.0 same bearing to Cor.No.2 the NW cor identical with location  
and with Cor.No.1 Bertha lode of this survey a pine post etc  
and scribed 2-2090 D L,

Thence S. 89° 52' E.

1500.0 to Cor.No.3 the NE cor identical with location and with  
Cors No.2,3 and 4 respectively of Jennie, Mary and Bertha  
(4) lodes of this survey, a pine post etc scribed 3-2090 D L,

Thence S.  $0^{\circ} 09' W.$

300.0 to original location for W E C.,  
 600.0 same bearing to Cor. No. 4 the SE cor identical with location,  
 and with Cors. No. 3, 2 and 3 respectively of Halibut,  
 Mary and Barracuda lodes of this survey, a pine post 4 ft  
 long 4 ins sq set 1 ft in the ground in a mound of stones  
 and scribed 4-2090 D L whence a pine post of same di-  
 mensions and scribed B P. 3-2-4-2090 brs S.  $00^{\circ} 9' W$   
 50 ft and a second pine post of same dimensions and  
 scribing brs. N.  $0^{\circ} 09' E.$  50 ft, no bearing monuments  
 available,

Thence <sup>N</sup> N.  $89^{\circ} 52' W.$  <sup>W</sup>

1500.0 to Cor. No. 1 the place of beginning.

Ledge.

The presumed course of the vein on this claim is  
 from the E E C. location N.  $89^{\circ} 52' W.$  1500 ft..

-----  
 HALIBUT.

Beginning at Cor. No. 1 the SW cor identical with lo-  
 cation and with Cor. No. 2 Whale lode of this survey, a  
 pine post 4 ft long 4 ins sq set 1 ft in the ground in  
 a mound of stnes and scribed 1-2090 H L whence a pine  
 post of same dimensions and scribed B.P. 1-2-2090 brs  
 N.  $0^{\circ} 09' E.$  50 ft and a second pine post of same dimen-  
 sions <sup>and</sup> scribing brs. S.  $0^{\circ} 9' W.$  50 ft, no bearing  
 monuments available, and NE cor Sec 5 Tp 24 S R 24 E G  
 & S R B & M brs. S.  $2^{\circ} 36' 30'' E.$  3131.3 ft.,

Thence N.  $0^{\circ} 09' E.$

300.0 along line 2-3 Alibe lode Srvey No. 1882 to original lo-  
 cation for W E C.,  
 600.0 same bearing to Cor. No. 2, the NW cor identical with lo-  
 cation and Cor. No. 1 Dorothy lode of this survey, a pine  
 post etc and scribed 2-2090 H L,

Feet

1500 Thence S.  $89^{\circ} 52'$  E.  
to Cor.No.3 the NE cor identical with location and with  
Cora.No. 4, 2 and 3 respectively of Dorothy, Mary and  
Barracuda lodes of this survey, a pine post etc scribed  
3-2090 H L,

300.0 Thence S.  $0^{\circ} 09'$  W.  
to original location for E E C.,  
600.0 samebearing to Cor.No.4 the SE cor identical with location  
and with Cora.No.3, 2 and 3 respectively of Whale, Barra-  
cuda and shark lodes of this survey, a pine post 4ft long  
4 ins sq set 1 ft in the ground in a mound of stones and  
scribed 4-2090 H L , whence a pine post of same dimensions  
and scribed B.P.2-3-4-2090 brs. S.  $0^{\circ} 09'$  W. 50 ft and  
a second pine post of same dimensions and scribing brs  
N.  $0^{\circ} 9'$  E. 50 ft, no bearing monuments available,

1500 Thence N.  $89^{\circ} 52'$  W.  
to Cor.No.1 the place of beginning.

Ledge.

The presumed course of the vein on this claim is from  
the E E C location N.  $89^{\circ} 52'$  W. 1500 ft.,

## W H A L E.

Beginning at Cor.No.1 the SW cor, identical with  
location a pine post 4 ft long 4 ins sq set 1 ft in the  
ground in a mound of stones and scribed 1-2090 W L, whence  
a pine post of same dimensions and scribed B. P. 1-2090  
brs N.  $0^{\circ} 09'$  E. 50 ft and a second pine post of same di-  
mensions and scribing brs. S.  $89^{\circ} 52'$  E. 50 ft., no bear-  
ing monuments available, and NE cor Sec 5 Tp 24 S R 24 E  
G & S R B & M brs. S.  $3^{\circ} 15' 30''$  E. 2532.2 ft.

300.0 Thence N.  $0^{\circ} 09'$  E.  
*along line 2-3 Alice Lode Surv. No. 1882*  
to original location for W E C.,  
600.0 same bearing to Cor.No.2 the NW cor identical with lo-  
(6) cation and with Cor.No.1 Halibut lode of this survey,



Feet

a pine post etc scribed 2-2090 W L,

Thence S.  $89^{\circ} 52'$  E.s

1500.0 to Cor.No.3 the NE cor, identical with location and with  
Cors.No.2 3 and 4 respectively Barracuda, Shark and Hali-  
but lodes of this survey, a pine post etc and scribed  
3-2090 W L,

Thence S.  $0^{\circ} 09'$  W.

300.0 to original location for E E C.,

600.0 same bearing to Cor.No.4 the SE cor identical with lo-  
cation and with Cor.No.2 Shark lode of this survey, a  
pine post 4ft long 4 ins sq set 1 ft in the ground in  
a mound of stones and scribed 4-2090 W L, whence a pine  
post of same dimensions and scribed B. P. 4-2-2090 brs  
N.  $89^{\circ} 52'$  W 50 ft and a second pine post of same dimen-  
sions and scribing brs. N.  $0^{\circ} 09'$  E. 50 ft., and a third  
pine post of same dimensions and scribing brs. S.  $70^{\circ} 54'$  E  
50 ft., no bearing monuments available,

Thence N.  $89^{\circ} 52'$  W.

1500.0 to Cor.No.1 the place of beginning.

Ledge.

The presumed course of the vein on this claim is  
from the E E C location N.  $89^{\circ} 52'$  W. 1500 ft.

-----  
SHARK.

Beginning at Cor.No.1 the SE cor identical with location  
and with Cor.No.2 Conglomerate lode of this survey a pine  
post 4 ft long 4 ins sq set 1 ft in the ground in a mound  
of stones and scribed 1-2090 S L, whence a pine post of  
same dimensions and scribed B.P. 1-2-2090 brs. N.  $70^{\circ}$   
 $54'$  W. 50 ft, and a second pine post of same dimensions  
and scribing brs. N.  $0^{\circ} 09'$  E. 50 ft., and a third pine  
post of same dimensions and scribing brs. S.  $80^{\circ} 14'$  E.  
50 ft., no bearing monuments available, and NE cor NW  
 $\frac{1}{4}$  Sec 4 Tp 24 S R 24 E G & S R B & M brs. S.  $3^{\circ} 7' 30''$  W. 2039.5 ft

Feet

1500.0 Thence N.  $70^{\circ} 54' W$ .  
to <sup>0</sup>Cor.No.2, the SW cor identical with location and with  
Cor.No.4 Whale lode of this survey, a pine post etc  
and scribed 2-2090 S L,  
Thence N.  $0^{\circ} 09' E$ .  
300.0 to original location for W E C.,  
600.0 same bearing to Cor.No.3, the NW cor identical with lo-  
cation and with Cors.No.2, 3 and 4 respectively of Barra-  
cuda Whale and Halibut lodes of this survey, a pine  
post etc and scribed 3-2090 S L, ~~thence~~  
Thence S.  $70^{\circ} 54' E$ .  
1500.0 to Cor.No.4 the NE cor identical with location and with  
Cor.No.1 Barracuda lode of this survey, a pine post etc  
and scribed 4-2090 S L,  
Thence S.  $0^{\circ} 09' W$ .  
300.0 along line 3-2 Conglomerate lode of this survey to original  
location for E E C.  
600.0 same bearing to Cor.No.1 the place of beginning.  
Ledge.  
The presumed course of the vein on this claim is from  
the W E C location S.  $70^{\circ} 54' E$ . 1500 ft.

-----  
M  
-----

BARRACUDA

Beginning at Cor.No.1 the SE cor identical with lo-  
cation and with Cor.No.4 Shark lode of this survey, a  
pine post 4 ft long 4 ins sq set 1 ft in the ground in  
a mound of stones and scribed 1-2090 B L, whence  
a pine post of same dimensions and scribed B. P. 1-4-2090  
brs. S.  $0^{\circ} 09' W$ . 50 ft., and a second pine post of same  
dimensions and scribing brs. N.  $0^{\circ} 09' E$ . 50 ft.,  
no bearing monuments available, and NE cor of NW  $\frac{1}{4}$  Sec  
4 Tp 24 S R 24 E G & S R B & M brs. S.  ~~$90^{\circ} 27' W$~~   <sup>$2^{\circ} 27' W$</sup>   
2638.9 ft.

1500 ft Thence N.  $70^{\circ} 54' W$ .  
to Cor No.2 the SW cor identical with location and with

Feet

Cors. No. 3, 4, and 3 respectively of Shark, Halibut and Whale lodes of this survey, a pine post etc and scribed 2-2090 B L, ✓

Thence N.  $0^{\circ} 09' E$ .

300.0 to original location for W E C.,

600.0 same bearing to Cor. No. 3, the NE cor identical with location and with Cors. No. 2, 3, and 4 respectively of Mary Halibut, and Dorothy lodes of this survey, a pine post etc and scribed 3-2090 B L,

Thence S.  $70^{\circ} 54' E$ .

1500.0 to Cor. No. 4 the NE cor identical with location and with Cor. No. 1 Mary lode of this survey, a pine post etc, and scribed 4-2090 B L,

Thence S.  $0^{\circ} 09' W$ .

300.0 along line 3-2 Conglomerate lode of this survey to original location for E E C.,

600.0 same bearing to Cor. No. 1 the place of beginning.

Ledge:

The presumed course of the vein on this claim is from the W E C location S.  $70^{\circ} 54' E$  1500 ft.

-----  
CONGLOMERATE.

Beginning at Cor. No. 1 the SE cor identical with location a pine post 4ft long 4 in sq set 1 ft in the ground in a mound of stones and scribed 1-2090 C L, whence a pine post of same dimensions and scribed B. P. 1-2090 brs. N.  $0^{\circ} 09' E$  50 ft, and a second pine post of same dimensions and scribing brs. N.  $80^{\circ} 14' W$  50 ft. no bearing monuments available, and NE cor of NW  $\frac{1}{4}$  Sec 4 Tp 24 S R 24 E & S R B & M brs. S.  $14^{\circ} 50' 30'' W$ . 2033.8 ft.,

Thence N.  $80^{\circ} 14' W$ .

207.9 to original location for S E C.,

415.7 same bearing to Cor. No. 2 the SW cor identical with location and with Cor. No. 1 Shark lode of this survey,

(9)

Feet

a pine post etc and scribed 2-2090 C L,  
 Thence N.  $0^{\circ} 9' E$   
 600.0 to Cors~~B~~ No.4 and 1 respectively of Shark and Barracuda  
 lodes of this survey,  
 1200.0 same bearing to Cors.No 4 and 1 respectively of Barracuda  
 and Mary lodes of this survey,  
 1500.0 same bearing to Cor.No.3, the NW cor identical with lo-  
 cation and with Cor.No.1 Angora No. 2 lode Survey No.  
 1875, a pine post 4 ft long 4 ins sq set 1 ft in the  
 ground in a mound of stones and scribed 3-2090 C L,  
 whence a pine post of same dimensions and scribed B.P.  
 3-2090 brs S.  $0^{\circ} 9' W$ . 50 ft and a second pine post of  
 same dimensions and scribing brs. S.  $80^{\circ} 14' E$  50 ft  
 no bearing monuments available,  
 Thence S.  $80^{\circ} 14' E$ .  
 207.8 to original location for N end center,  
 415.7 same bearing to Cor.No4 the NE cor identical with lo-  
 cation a pine post 4 ft long 4 ins sq set 1 ft in the  
 ground in a mound of stones and scribed 4-2090 C L,  
 whence a pine post of same dimensions and scribed B. P.  
 42090 brs S.  $0^{\circ} 9' W$ . 50 ft., and a second pine post of  
 same dimensions and scribing brs. N.  $80^{\circ} 14' W$ . 50 ft.  
 no bearing monuments available,  
 Thence S.  $0^{\circ} 9' W$ .  
 1500.0 to Cor.No.1 the place of beginning.

**Legge.**

The presumed course of the vein on this claim is  
 from the N E C location S.  $0^{\circ} 9' W$ . 1500 ft.

---

AREA.

Total and net area of Bertha,	✓ 20.661 ac.
Dorothy	✓ 20.661
Halibut	✓ 20.661
Whale	✓ 20.661
Jeannie	✓ 19.541
Mary	✓ 19.541
Barracuda,	✓ 19.541
Shark	✓ 19.541
Conglomerate,	✓ 12.118
Total and net area of group	✓ 174.921 ac.

IMPROVEMENTS.

I certify that the value of the labor and improvements on this group placed thereon by the claimant or his grantors is not less than \$500 for each location thereof, and that said improvements consist of:

WHALE: Discovery shaft <sup>No. 1</sup> 4x6x53 ft <sup>which brs.</sup> <del>brs</del> from E E C.,	
N. 89° 52' W. 100 ft., Value,	\$ 530.00
Shaft <sup>No. 2</sup> 4x6x20 ft brs from Cor. No. 3, S. 10° W. 200 ft.,	
Value,	200.0
Total improvements on Whale \$730.00	
HALIBUT: No. 1 Discovery shaft 4x6x52 ft brs from E E C	
N. 89° 52' W. 100 ft., Value,	520.0
DOROTHY: No. 1 <sup>55.0</sup> Discovery shaft 4x6x10 ft brs from E E C	
N. 89° 52' W. 100 ft., Value <del>\$550.</del>	550.00
BERTHA: Discovery shaft <sup>No. 1</sup> 4x6x67 ft. brs from E E C. N.	
89° 52' W. 100 ft., Value	670.00
JENNIE: Discovery shaft <sup>No. 1</sup> 4x6x60 ft brs from W E C location	
S. 70° 54' E. & 125 ft., Value	600.0
MARY: Discovery shaft <sup>No. 1</sup> 4x6x52 ft brs from W E C S. 70° 54' E	
125 ft., Value	520.00
BARRACUDA: Discovery shaft <sup>No. 1</sup> 4x6x53 ft brs from W E C	
S. 70° 54' E. 120 ft., Value	530.00

(11)

4170.00

Improvements (Con)

4170.

SHARK: Discovery shaft <sup>N 71</sup> 4x6x20 ft brs from W E C  
 S. 70° 54' E. 120 ft., Value \$200.00  
 Shaft <sup>N 71</sup> 4x6x50 ft brs from Cor.No.2 N 70° E 240 ft.,  
 Value 500.00

Total improvements on Shark

\$700.00

CONGLOMERATE: Discovery shaft <sup>N 71</sup> 4x6x60 ft brs from N E C  
 S. 0° 9' W. 205 ft., Value 600.00

Total improvements on group

\$ 5470.00

ADJOINING CLAIMS.

- North Homestead No.5, Angora No.1 lodes, Survey No.1875, owned by applicant herein;
- East Angora No.2 lodes, Survey No.1875, same owner; unsurveyed claim, owner unknown.
- South Unsurveyed claims, owners unknown.
- West Alice and Annie Lee lodes, Survey No.1882, Ben Frankenberg, et al owners.

LOCATION.

This group is located about  $\frac{1}{2}$  mi in a Southerly direction <sup>from</sup> Don Luis Station on the E P & S W R R . in the Warren Mining District, Cochise County, Arizona on unsurveyed lands approximately in Tp 23 S R 24 E G & S R B & M.

INSTRUMENT.

This survey was made with a G. L. Berger & Sons No 1 C transit; the courses were deflected from the true meridian as determined by solar observation checked by an observation on Polaris; the distances were measured with a 300 ft steel tape. Magnetic variation 12° 30' E.

*Francis W. Smith*  
 U.S. Deputy Mineral Surveyor.

Bisbee, Arizona,  
 July 12<sup>th</sup> 1905.

(12)

# FINAL OATHS FOR SURVEYS.

## LIST OF NAMES.

A list of the names of the individuals employed by Franklin W. Smith  
 United States Deputy Mineral Surveyor, to assist in running, measuring, and marking the lines, corners, and  
 boundaries described in the foregoing field notes of the survey of the mining claim of.....

Charles W. Hull  
 known as the Jennie, Bertha, Dorothy, Whale, Shark, Halibut  
Barracuda, Conglomerate & Mary  
 and showing the respective capacities in which they acted.

T. F. Field ..... Chairman.  
J. E. Curry ..... Chairman.  
 ..... Axman.  
 ..... Flagman.

## FINAL OATHS OF ASSISTANTS.

We, T. F. Field  
 and J. E. Curry ..... do solemnly swear that we assisted Franklin  
W. Smith ..... United States Deputy Mineral Surveyor, in marking the corners and surveying  
 the boundaries of the mining claim of Charles W. Hull

Jennie, Bertha, Dorothy, Whale, Shark, Halibut  
 known as the Barracuda, Conglomerate & Mary  
 represented in the foregoing field notes as having been surveyed by said deputy mineral surveyor and under his  
 direction; and that said survey has been in all respects, to the best of our knowledge and belief, faithfully and  
 correctly executed, and the corner and boundary monuments established according to law and the instructions  
 furnished by the United States Surveyor-General for Arizona

T. F. Field ..... Chairman.  
J. E. Curry ..... Chairman.  
 ..... Axman.  
 ..... Flagman.

Subscribed and sworn to by the above-named persons before me this 12<sup>th</sup>

day of July ..... 1905.

Com. E. J. Smith  
 PUBLIC  
 Notary for the County of Cochise, Territory of Arizona.  
 My Commission Expires March 21, 1908.

FINAL OATH OF U. S. DEPUTY MINERAL SURVEYOR

I, Franklin W. Smith, U. S. Deputy Mineral Surveyor, do solemnly swear that, in pursuance of instructions received from the United States Surveyor General for Territory of Arizona, dated June 1, 1905, I have, in strict conformity to the laws of the United States, the official regulations and instructions thereunder, and the instructions of said Surveyor General, faithfully and correctly executed the survey of the Mining Claim of Charles W. Hull

known as the Jennie, Bertha, Dorothy, Whale, Shark, Halibut, Barracuda, Conglomerate & Mary situate in Warren Mining District, Cochise County, Arizona, in Section Approx., Township No. 23S., Range No. 24E ~~S. B. P. M.~~ <sup>(unsurveyed)</sup> and designated as Survey No. 2090, as represented

in the foregoing field notes, which accurately show the boundaries of said mining claim as distinctly marked by monuments on the ground, and described in the attached copy of the location certificate, which was received by me from the Surveyor General with said instructions, and that all the corners of said survey have been established and perpetuated in strict accordance with the law, official regulations and instructions thereunder; and I do further solemnly swear that the foregoing are the true and original field notes of said survey and my report therein, and that the labor expended and improvements made upon said mining claim by claimant or his grantors are as therein fully stated, and that the character, extent, location and itemized value thereof are specified therein with particularity and full detail, and that no portion of said labor or improvements so credited to this claim has been included in the estimate of expenditures upon any other claim.

Franklin W. Smith  
U. S. Deputy Mineral Surveyor.

Subscribed and sworn to by the said Franklin W. Smith  
U. S. Deputy Mineral Surveyor, before me  
this 12<sup>th</sup>  
day of July 1905,

Cora E. Smith,  
NOTARY PUBLIC  
Grand for the County of Cochise, Territory of Arizona.  
My Commission Expires March 21, 1908.

A



Affidavit of Five Hundred Dollars Improvements.

We, R. A. Ziesemer and T. F. Field

of lawful age, being first duly sworn according to law, depose and say: That we are acquainted with the Bertha, Dorothy, Halibut, Whale, Jeannie, Mary, Barracuda, Shark & Conglomerate mining claim, situate in Warren

mining district, Cochise County, Arizona Territory, for which

Charles W. Hull

has... made application for survey prior to application for patent under the provisions of the Act of Congress

approved May 10, 1872; and that the labor done and improvements made thereon by the applicant... and

his grantor for each location thereof exceed five hundred dollars in value, and further that we are not personally interested

in said mine.

R. A. Ziesemer  
T. F. Field

TERRITORY OF ARIZONA,  
COUNTY OF Cochise } ss:

Sworn to and subscribed before me this 12<sup>th</sup> day

[SEAL.]

of July, 1905

Cora O. Smith

NOTARY PUBLIC  
in and for the County of Cochise, Territory of Arizona  
My Commission Expires March 21, 1906.

AMENDED

# Notice of Mining Location

LODE CLAIM

To All Whom it May Concern:

This Mining Claim, the name of which is the Bertha Mining Claim, situate on lands belonging to the United States of America, and in which there are valuable mineral deposits, was entered upon and located for the purposes of exploration and purchase by Chas W. Hull

(Locator must insert either "a citizen of the United States," or, "who has declared his intention to become a citizen of the United States.")

the undersigned, on the 22 day of September 1903

The length of this claim is 1500 feet, and 1 claim 130 feet,

in a w easterly direction and 1370 feet in a westerly direction from the center of the discovery shaft, at which this notice is posted, lengthwise of the claim, together with 300 feet in width of the surface grounds, on each side of the center of said claim.

The general course of the lode deposit and premises is from the east to the west

The claim is situated and located in the Warren Mining District, in Cochise County, in the Territory of Arizona, about 1 1/2 miles in a southwesterly direction from the shaft of the Calumet & Bisberg Co. and is bounded on its north side by the "Homestead No. 5" and on its east end by the Jeannie Claims

The surface boundaries of the claim are marked upon the ground as follows: Beginning at

a post at a point in a w easterly direction 130 feet from the discovery shaft (at which this notice is posted), being in the center of the east end line of said claim; thence northerly 300 feet to a post, being the northwest corner of said claim; thence westerly 1500 feet to a post, being at the northwest corner of said claim; thence southerly 300 feet to a post, at the center of the west end of said claim; thence southerly 300 feet to a post, being at the southwest corner of said claim; thence easterly 1500 feet to a post at the southeast corner of said claim; thence northerly 300 feet to the place of beginning.

All done under the provisions of Chapter Six, of Title XXXII, of the Revised Statutes of the United States, and of an Act of the General Assembly of Arizona, entitled "An Act to Revise and Codify the Laws of the Territory of Arizona," approved March 16, 1901.

This is an Amended Location Notice of the Bertha Mining Claim, located by Chas W. Hull

on the 16<sup>th</sup> day of November 1902, and recorded in Book 21 of Record of Mines, at page 445 in the office of the County Recorder of the aforesaid County of Cochise to which reference is hereby made, and this amended Location Notice is made and posted to correct errors in the description in the said original Location Notice.

Dated and posted on the ground this 22 day of September 1903

Chas. W. Hull

TERRITORY OF ARIZONA, } ss

County of Cochise

I, Frank H. Hare, County Recorder in and for the County and Territory aforesaid,

do hereby certify that the within instrument was filed for record at 10 o'clock, 10 M.,

on this 29 day of Oct, 1900, and duly recorded in Book No. 29

of Mining Records of Cochise County, Arizona, at pages 126

WITNESS my hand and official seal the day and year first above written.

Frank H. Hare  
County Recorder.

AMENDED  
Notice of Location.

LODE CLAIM.

Bentley

Dated 1900

Filed and recorded at the request of

W. M. Bentley

Oct 10 A. D. 1900

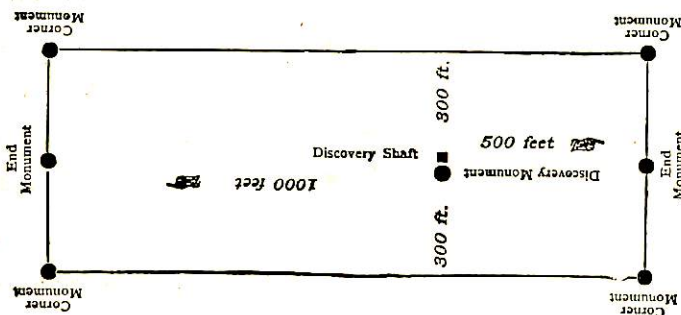
at 10 M.

Book 29 Records of Mining

Page 126

Frank H. Hare  
County Recorder.

W. M. Bentley  
Deputy Recorder.



This diagram is to give locator a general idea of plan of location under the new law. The Discovery Shaft can be in the center of claim or any distance from either end desired. In the diagram it is placed 500 feet from one end and 1000 feet from the other. Comment description of claim at a center end monument, giving its distance and direction from center of Discovery Shaft; thence bound the claim in either direction. In description be careful to state locality of claim with reference to some natural object, or permanent monument, as will identify the claim.

AMENDED  
Notice of Mining Location  
LODE CLAIM

To All Whom it May Concern:

This Mining Claim, the name of which is the Jeanne  
Mining Claim, situate on lands belonging to the United States of America, and in which there  
are valuable mineral deposits, was entered upon and located for the purposes of exploration and  
purchase by Chas. H. Hull

A citizen of the United States  
(Locator must insert either "a citizen of the United States," or, "who has declared his intention to become a citizen of the United States.")

the undersigned, on the 22 day of September 1903

The length of this claim is 1500 feet,  
and 1 claim 175 feet,

in a westerly direction and 1325  
300 feet in a westerly direction from  
the center of the discovery shaft, at which this notice is posted, lengthwise of the claim, together  
with 300 feet in width of the surface grounds, on each

side of the center of said claim. The general course of the lode deposit and premises is from the  
east to the west

The claim is situated and located in the Warren Mining District, in  
Cochise County, in the Territory of Arizona, about 1 1/2 miles  
in a southwesterly direction from the shaft of the  
Calumet & Bieber Co., and is bounded on its west  
end by the "Bertha" on its north side by the "Argona No. 1"  
and on its east end by the "Argona No. 2"

The surface boundaries of the claim are marked upon the ground as follows: Beginning at

a post  
at a point in a westerly direction 175 feet from  
the discovery shaft (at which this notice is posted), being in the center of the west  
end line of said claim; thence southerly 300 feet to a post  
300, being the southwest corner of said claim; thence  
easterly 1500 feet to a post, being at the  
southeast corner of said claim; thence northerly 300 feet  
to a post at the center of the east end of said claim;  
thence northerly 300 feet to a post, being at the  
northeast corner of said claim; thence westerly 1500  
feet to a post at the northwest corner of said claim;  
thence southerly 300 feet to the place of beginning.

All done under the provisions of Chapter Six, of Title XXXII, of the Revised Statutes of  
the United States, and of an Act of the General Assembly of Arizona, entitled "An Act to  
Revise and Codify the Laws of the Territory of Arizona," approved March 16, 1901.

This is an Amended Location Notice of the  
Mining Claim, located by Chas. H. Hull

on the 16<sup>th</sup> day of  
November 1902, and recorded in Book 21 of Record of Mines, at  
page 245-6 in the office of the County Recorder of the aforesaid County of Cochise  
to which reference is hereby made, and this amended Location Notice is made and posted to  
correct errors in the description in the said original Location Notice.

Dated and posted on the ground this 22 day of September 1903

Chas. H. Hull

TERRITORY OF ARIZONA,  
County of Coconino } ss

I, Frank Stewart

County Recorder in and for the County and

Territory aforesaid do hereby certify that the within instrument was filed for Record at 9 o'clock, 29 M.,  
on this 10<sup>th</sup> day of Oct 1900, and duly recorded in Book No. 29  
of Mining Records of Coconino County, Arizona, at pages 125

WITNESS my hand and official seal the day and year first above written.

Frank Stewart  
County Recorder.

AMENDED  
Notice of Location.  
LODE CLAIM.

June

Dated 1900

Filed and recorded at the request of

E. M. Armstrong

Oct 10<sup>th</sup> A. D. 1900

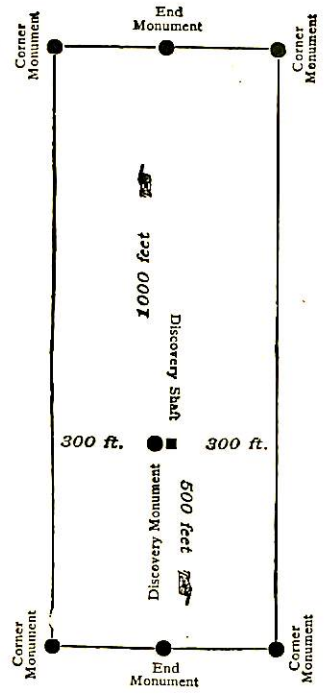
at 1 P M.

Book 29 Records of Minis

Page 125

Frank Stewart  
County Recorder.

By M  
Deputy Recorder.



This diagram is to give locator a general idea of plan of location under the new law. The Discovery Shaft can be in the center of claim or any distance from either end desired. In the diagram it is placed 500 feet from one end and 1000 feet from the other. Commence description of claim at a center end monument, giving its distance and direction from center of Discovery Shaft; thence bound the claim in either direction. In description be careful to state locality of claim with reference to some natural object, or permanent monument, as will identify the claim.

# Notice of Mining Location

## LODE CLAIM

To All Whom It May Concern:

This Mining Claim, the name of which is the "Shark"  
Mining Claim, situate on lands belonging to the United States of America, and in which there  
are valuable mineral deposits, was entered upon and located for the purposes of exploration and  
purchase by Chas W Hull and Joseph Collier  
Citizens whose P.O. address is Bisbee, A.T.  
(Locator must insert either "a citizen of the United States," or, "who has declared his intention to become a citizen of the United States.")  
the undersigned, on the 14th day of February 1903.

The length of this claim is 1500 feet,  
and we claim about 1400 feet,  
in a easterly direction and about 100  
7 feet in a westerly direction from  
the center of the discovery shaft, at which this notice is posted, lengthwise of the claim, together  
with 300 feet in width of the surface grounds, on each  
side of the center of said claim. The general course of the lode deposit and premises is from the

northwest to the southeast  
The claim is situated and located in the Marathon Mining District, in  
Cochise County, in the Territory of Arizona, about 1 3/4 miles  
in a southerly direction from San Luis a R.R. Sta.  
on the El Paso and Southwestern R.R.

The surface boundaries of the claim are marked upon the ground as follows: Beginning at

a post set in a mound  
at a point in a easterly direction about 1400 feet from  
the discovery shaft (at which this notice is posted), being in the center of the easterly  
end line of said claim; thence 300 feet to a mound  
1500, being the southeasterly corner of said claim; thence  
1500 feet to a mound, being at the  
southeasterly corner of said claim; thence 300 feet  
to a mound at the center of the westerly end of said claim;  
thence 300 feet to a mound, being at the  
northwesterly corner of said claim; thence 1500  
feet to a mound at the northeasterly corner of said claim;  
thence 300 feet to the place of beginning.

All done under the provisions of Chapter Six, of Title XXXII, of the Revised Statutes of  
the United States, and of an Act of the General Assembly of Arizona, entitled "An Act to  
Revise and Codify the Laws of the Territory of Arizona," approved March 16, 1901.

Dated and posted on the ground this 14th day of February 1903.

Chas W Hull  
Joseph Collier

Filed and recorded at request of S. H. Williams, Feb. 25, 1903, at  
9 a.m. Book 23, page 228, Record of Mines

TERRITORY OF ARIZONA,  
 County of..... } ss.

I,....., County Recorder in and for the County and Territory aforesaid, do hereby certify that the within instrument was filed for record at..... o'clock,..... M., on this..... day of..... 190... and duly recorded in Book No..... of..... Records of..... County, Arizona, at pages.....

WITNESS my hand and official seal the day and year first above written.

.....  
 County Recorder.

# Notice of Location

## LODE CLAIM

Dated..... 190.....

Filed and Recorded at request of.....

..... A. D. 190.....

at..... M.

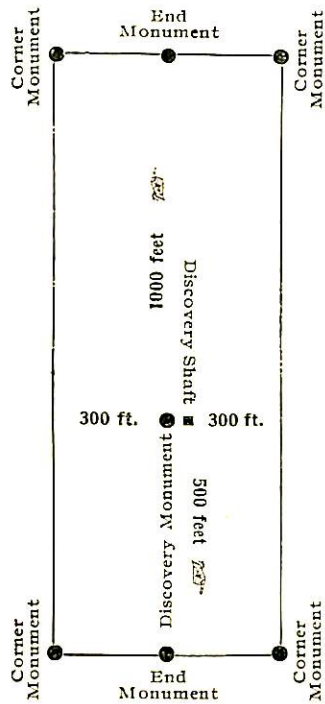
Book.....

Pages.....

.....  
 County Recorder.

By.....

.....  
 Deputy Recorder.



This diagram is to give locator a general idea of plan of location under the new law. The Discovery Shaft can be in the center of claim or any distance from either end desired. In the diagram it is placed 500 feet from one end and 1000 feet from the other. Commence description of claim at a center end monument, giving its distance and direction from center of Discovery Shaft; thence bound the claim in either direction. In description be careful to state locality of claim with reference to some natural object, or permanent monument, as will identify the claim.

Territory of Arizona, ( )  
County of Cochise. (ss.)

I, Frank Hare, County Recorder in and for said County, hereby certify that I have compared the foregoing copy with the original Location Notice of the Shark mining Claim, filed and recorded in my office on the 25 day of February 1903 in Book 23, at page 228, Record of Mines, and that the same is a full, true and correct copy of such original and of the whole thereof.

Witness my hand and seal of office this 29th day of May, 1905.

*Frank Hare*  
County Recorder.



# Notice of Mining Location

## LODE CLAIM

To All Whom It May Concern:

This Mining Claim, the name of which is the Halibut Mining Claim, situate on lands belonging to the United States of America, and in which there are valuable mineral deposits, was entered upon and located for the purposes of exploration and purchase by Chas. W. Hull, and Joseph Collier citizens whose P.O. address is Bisbee, A.T. (Locator must insert either "a citizen of the United States," or, "who has declared his intention to become a citizen of the United States.") the undersigned, on the 14th day of February 1903.

The length of this claim is 1500 feet, and we claim about 100 feet, in a easterly direction and about 1400 feet in a westerly direction from the center of the discovery shaft, at which this notice is posted, lengthwise of the claim, together with 300 feet in width of the surface grounds, on each side of the center of said claim. The general course of the lode deposit and premises is from the nowest to the southeast

The claim is situated and located in the Warren Mining District, in Cochise County, in the Territory of Arizona, about 1 1/2 miles in a southerly direction from Don Luis a R.R. Sta. on the El Paso & Southwestern R.R.

The surface boundaries of the claim are marked upon the ground as follows: Beginning at a post set in a mound

at a point in an easterly direction about 100 feet from the discovery shaft (at which this notice is posted), being in the center of the easterly end line of said claim; thence 300 feet to a mound, being the southeasterly corner of said claim; thence 1500 feet to a mound, being at the souwesterly corner of said claim; thence 300 feet to a mound at the center of the westerly end of said claim; thence 300 feet to a mound, being at the nowesterly corner of said claim; thence 1500 feet to a mound at the noweasterly corner of said claim; thence 300 feet to the place of beginning.

All done under the provisions of Chapter Six, of Title XXXII, of the Revised Statutes of the United States, and of an Act of the General Assembly of Arizona, entitled "An Act to Revise and Codify the Laws of the Territory of Arizona," approved March 16, 1901.

Dated and posted on the ground this 14th day of February 1903.

Chas. W. Hull,  
Joseph Collier,

Filed and recorded at request of S. H. Williams, Feb. 25, 1903,  
at 9 a.m. Book 23, at page 427, Record of Mines.

TERRITORY OF ARIZONA,  
County of..... } ss.

I,....., County Recorder in and for the County and Territory aforesaid, do hereby certify that the within instrument was filed for record at..... o'clock,..... M., on this..... day of..... 190..., and duly recorded in Book No..... of..... Records of..... County, Arizona, at pages.....  
WITNESS my hand and official seal the day and year first above written.

.....  
County Recorder.

# Notice of Location

## LODE CLAIM

---

---

---

---

---

---

---

---

---

---

Dated..... 190.....

Filed and Recorded at request of.....

..... A. D. 190.....

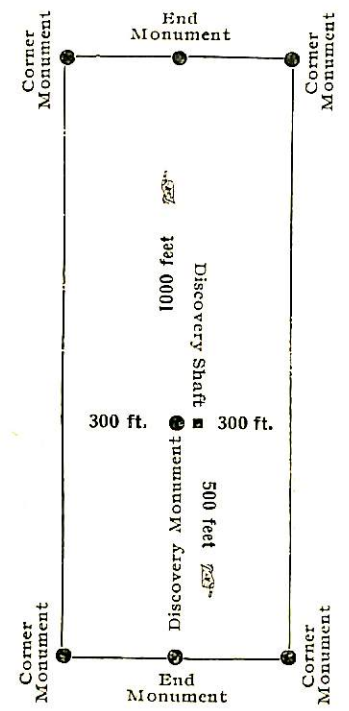
at..... M.

Book.....

Pages.....

..... County Recorder.

By..... Deputy Recorder.



This diagram is to give locator a general idea of plan of location under the new law. The Discovery Shaft can be in the center of claim or any distance from either end desired. In the diagram it is placed 500 feet from one end and 1000 feet from the other. Commence description of claim at a center end monument, giving its distance and direction from center of Discovery Shaft; thence bound the claim in either direction. In description be careful to state locality of claim with reference to some natural object, or permanent monument, as will identify the claim.

Territory of Arizona, (
(ss.
County of Cochise. (

I, Frank Hare, County Recorder in and for said County, hereby
certify that I have compared the foregoing copy with the original
Location Notice of the Halibut mining Claim, filed
and recorded in my office on the 25 day of February
1903 in Book 23, at page 227, Record of Mines, and
that the same is a full, true and correct copy of such original and
of the whole thereof.

Witness my hand and seal of office this 29th day of May, 1905.

Frank Hare
County recorder.

# Notice of Mining Location

25

## LODE CLAIM

To All Whom It May Concern:

This Mining Claim, the name of which is the Barracuda Mining Claim, situate on lands belonging to the United States of America, and in which there are valuable mineral deposits, was entered upon and located for the purposes of exploration and purchase by Chas. W. Hull and Joseph Collier citizens whose P. O. address is Bisbee, A. T. (Locator must insert either "a citizen of the United States," or, "who has declared his intention to become a citizen of the United States.") the undersigned, on the 14th day of February, 1903.

The length of this claim is 1500 feet, and we claim about 100 feet, in a Westerly direction and about 1400 feet in an Easterly direction from the center of the discovery shaft, at which this notice is posted, lengthwise of the claim, together with 300 feet in width of the surface grounds, on each side of the center of said claim. The general course of the lode deposit and premises is from the northwest to the southeast.

The claim is situated and located in the Warren Mining District, in Cochise County, in the Territory of Arizona, about 1 1/2 miles in a southerly direction from San Luis a R. R. Sta. on the El Paso & Southwestern R. R.

The surface boundaries of the claim are marked upon the ground as follows: Beginning at

a post set in a mound at a point in a easterly direction about 1400 feet from the discovery shaft (at which this notice is posted), being in the center of the easterly end line of said claim; thence 300 feet to a mound, being the southeasterly corner of said claim; thence 1500 feet to a mound, being at the southwesterly corner of said claim; thence 300 feet to a mound at the center of the westerly end of said claim; thence 300 feet to a mound, being at the northwesterly corner of said claim; thence 1500 feet to a mound at the northeasterly corner of said claim; thence 300 feet to the place of beginning.

All done under the provisions of Chapter Six, of Title XXXII, of the Revised Statutes of the United States, and of an Act of the General Assembly of Arizona, entitled "An Act to Revise and Codify the Laws of the Territory of Arizona," approved March 16, 1901.

Dated and posted on the ground this 14th day of February, 1903.

Chas. W. Hull  
Joseph Collier

Filed and recorded at request of S. N. Williams Feb 25, 1903 at 9 a. m. Book 23, Page 226, Record of Mines.

TERRITORY OF ARIZONA,  
 County of..... } ss.

I,....., County Recorder in and for the County and Territory aforesaid, do hereby certify that the within instrument was filed for record at..... o'clock,..... M., on this..... day of..... 190..., and duly recorded in Book No..... of..... Records of..... County, Arizona, at pages.....

WITNESS my hand and official seal the day and year first above written.

.....  
 County Recorder.

# Notice of Location

## LODE CLAIM

Dated..... 190.....

Filed and Recorded at request of.....

A. D. 190.....

at..... M.

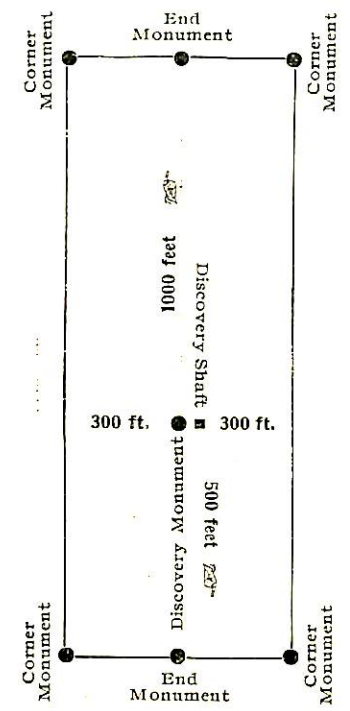
Book.....

Pages.....

County Recorder.

By.....

Deputy Recorder.



This diagram is to give locator a general idea of plan of location under the new law. The Discovery Shaft can be in the center of claim or any distance from either end desired. In the diagram it is placed 500 feet from one end and 1000 feet from the other. Commence description of claim at a center end monument, giving its distance and direction from center of Discovery Shaft; thence bound the claim in either direction. In description be careful to state locality of claim with reference to some natural object, or permanent monument, as will identify the claim.

Territory of Arizona, ( :  
County of Cochise. ( ss.  
(

I, Frank Hare, County Recorder in and for said County, hereby certify that I have compared the foregoing copy with the original Location Notice of the Barracudas mining Claim, filed and recorded in my office on the 25th day of February 1903 in Book 23, at page 226, Record of Mines, and that the same is a full, true and correct copy of such original and of the whole thereof.

Witness my hand and seal of office this 29th day of May, 1905.

*Frank Hare*  
County recorder.

# Notice of Mining Location

## LODE CLAIM

To All Whom It May Concern:

This Mining Claim, the name of which is the Whale Mining Claim, situate on lands belonging to the United States of America, and in which there are valuable mineral deposits, was entered upon and located for the purposes of exploration and purchase by Chas. W. Hull and Joseph Collier citizens whose P.O. address is Bisbee, A.T.

(Locator must insert either "a citizen of the United States," or, "who has declared his intention to become a citizen of the United States.") the undersigned, on the 14th day of February 1903

The length of this claim is 1500 feet, and we claim about 100 feet, in a easterly direction and about 1400 feet in a westerly direction from the center of the discovery shaft, at which this notice is posted, lengthwise of the claim, together with 300 feet in width of the surface grounds, on each side of the center of said claim. The general course of the lode deposit and premises is from the northwest to the southeast

The claim is situated and located in the Warren Mining District, in Cochise County, in the Territory of Arizona, about 1 3/4 miles in a southerly direction from San Luis a R.R. Sta. on the El Paso & Southwestern R.R.

The surface boundaries of the claim are marked upon the ground as follows: Beginning at

a post set in a mound at a point in an easterly direction, about 100 feet from the discovery shaft (at which this notice is posted), being in the center of the easterly end line of said claim; thence 300 feet to a mound, being the southeasterly corner of said claim; thence 1500 feet to a mound, being at the southeasterly corner of said claim; thence 300 feet to a mound at the center of the westerly end of said claim; thence 300 feet to a mound, being at the northwesterly corner of said claim; thence 1500 feet to a mound at the noreasterly corner of said claim; thence 300 feet to the place of beginning.

All done under the provisions of Chapter Six, of Title XXXII, of the Revised Statutes on the United States, and of an Act of the General Assembly of Arizona, entitled "An Act to Revise and Codify the Laws of the Territory of Arizona," approved March 16, 1901.

Dated and posted on the ground this 14th day of February 1903

Chas. W. Hull,  
Joseph Collier.

Filed and recorded at request of S. H. Williams Feb. 25, 1903 at 9 a. m. Book 23, page 229. Record of Mines.

TERRITORY OF ARIZONA,  
 County of..... } ss.

I,....., County Recorder in and for the County and Territory aforesaid, do hereby certify that the within instrument was filed for record at..... o'clock,..... M., on this..... day of..... 190..., and duly recorded in Book No..... of..... Records of..... County, Arizona, at pages.....

WITNESS my hand and official seal the day and year first above written.

.....  
 County Recorder.

# Notice of Location

## LODE CLAIM

.....  
 .....

Dated..... 190.....

Filed and Recorded at request of

..... A. D. 190.....

at..... M.

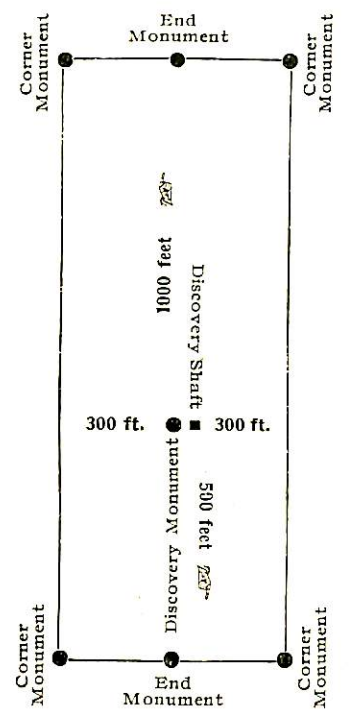
Book.....

Pages.....

County Recorder.

By.....

Deputy Recorder.



This diagram is to give locator a general idea of plan of location under the new law. The Discovery Shaft can be in the center of claim or any distance from either end desired. In the diagram it is placed 500 feet from one end and 1000 feet from the other. Commence description of claim at a center end monument, giving its distance and direction from center of Discovery Shaft; thence bound the claim in either direction. In description be careful to state locality of object, or permanent monument, as will identify the claim.



Territory of Arizona, ( )  
County of Cochise. ( 55. )

I, Frank Hare, County recorder in and for said County, hereby certify that I have compared the foregoing copy with the original Location Notice of the Whale Mining Claim, filed and recorded in my office on the 25 day of February 1903 in Book 23 at page 229, record of Mines, and that the same is a full, true and correct copy of such original and of the whole thereof.

Witness my hand and seal of office this 29th day of May, 1905.

*Frank Hare*  
County recorder.

# Notice of Mining Location

## LODE CLAIM

To All Whom It May Concern:

This Mining Claim, the name of which is the Conglomerate Mining Claim, situate on lands belonging to the United States of America, and in which there are valuable mineral deposits, was entered upon and located for the purposes of exploration and purchase by Chas. W. Hull and Joseph Collier citizens whose P.O. address is Bisbee, A.T. (Locator must insert either "a citizen of the United States," or, "who has declared his intention to become a citizen of the United States.") the undersigned, on the 11th day of February 1903.

The length of this claim is 1500 feet, and we claim 300 feet, in a northerly direction and 1200 feet in a southerly direction from the center of the discovery shaft, at which this notice is posted, lengthwise of the claim, together with 300 feet in width of the surface grounds, on each side of the center of said claim. The general course of the lode deposit and premises is from the norwest to the southeast.

The claim is situated and located in the Warren Mining District, in Cochise County, in the Territory of Arizona, about 1 mile in a southeasterly direction from San Luis a R.R. Sta. on the El Paso and Southwestern R.R.

The surface boundaries of the claim are marked upon the ground as follows: Beginning at a post set in a mound

at a point in a northerly direction 300 feet from the discovery shaft (at which this notice is posted), being in the center of the northerly end line of said claim; thence 300 feet to a mound, being the norwesterly corner of said claim; thence 1500 feet to a mound, being at the southeasterly corner of said claim; thence 300 feet to a mound at the center of the southerly end of said claim; thence 300 feet to a mound, being at the souwesterly corner of said claim; thence 1500 feet to a mound at the norwesterly corner of said claim; thence 300 feet to the place of beginning.

All done under the provisions of Chapter Six, of Title XXXII, of the Revised Statutes of the United States, and of an Act of the General Assembly of Arizona, entitled "An Act to Revise and Codify the Laws of the Territory of Arizona," approved March 16, 1901.

Dated and posted on the ground this 11th day of February 1903

Chas. W. Hull

Joseph Collier

Filed and recorded at request of S. H. Williams, Feb 25, 1903 at 9 a.m. Book 23, page 230, Record of Mines.

TERRITORY OF ARIZONA,  
 County of..... } ss.

I,....., County Recorder in and for the County and Territory aforesaid, do hereby certify that the within instrument was filed for record at..... o'clock,..... M., on this..... day of..... 190..., and duly recorded in Book No..... of..... County, Arizona, at pages.....

WITNESS my hand and official seal the day and year first above written.

.....  
 County Recorder.

# Notice of Location

## LODE CLAIM

Dated..... 190.....

Filed and Recorded at request of.....

A. D. 190.....

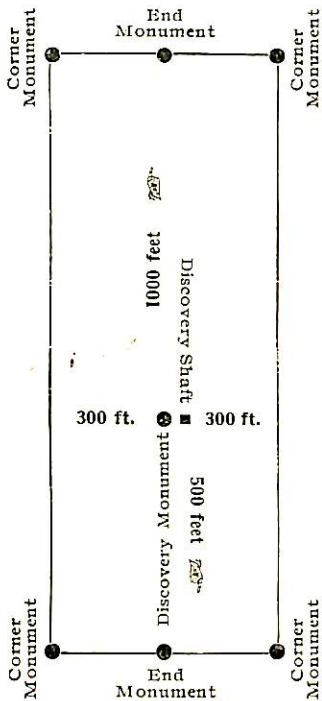
at..... M.

Book.....

Pages.....

County Recorder.

By..... Deputy Recorder.



This diagram is to give locator a general idea of plan of location under the new law. The Discovery Shaft can be in the center of claim or any distance from either end desired. In the diagram it is placed 500 feet from one end and 1000 feet from the other. Commence description of claim at a center end monument, giving its distance and direction from center of Discovery Shaft; thence bound the claim in either direction. In description be careful to state locality of claim with reference to some natural object, or permanent monument, as will identify the claim.

Territory of Arizona, {  
County of Cochise. {ss.

I, Frank Hare, County recorder in and for said County, hereby certify that I have compared the foregoing copy with the original Location Notice of the Conglomerate Mining Claim, filed and recorded in my office on the 25 day of February 1903 in Book 23 at page 230, record of Mines, and that the same is a full, true and correct copy of such original and of the whole thereof.

Witness my hand and seal of office this 29th day of May, 1905.

*Frank Hare*  
County Recorder.

Notice of Mining Location.

Lode Claim.

To All Whom it May Concern:

This Mining Claim the name of which is the "Mary" mining claim, situate on lands belonging to the United States of America <sup>and</sup> in which there are valuable mineral deposits was entered upon and located for the purpose of exploration and purchase by Chas. W. Hull a Citizen whose P.O. address in Bisbee, A.T. the undersigned on the 18th day of November 1902.

The length of this claim is 1500 feet and I claim 100 feet in a Westerly direction and about 1400 feet in a Easterly direction from the center of the discovery shaft at which this notice is posted, lengthwise of the claim, together with 300 feet in width of the surface ground on each side of the center of said claim. The general course of the lode deposit and premises is from the Nor. West to the Sou. East. The claim is situated and located in the Warren Mining District in Cochise County, in the Territory of Arizona about 1 mile in a southerly direction from Don Luis a R.R. Sta. on the El Paso & S.W.R.R.

The surface boundaries of the claim are marked upon the ground as follows; Beginning at a monument at a point in an Easterly direction 1400 from the discovery shaft (at which this notice is posted) being in the center of the Easterly end line of said claim; thence 300 feet to a monument being the Sou. West corner of said claim, thence 1500 feet to a monument being at the Nor. West corner of said claim, thence 300 feet to a Monument at the center of the West end of said claim, thence 300 feet to a monument being at the Nor East corner of said claim, thence 1500 feet to a monument at the S. East corner of said claim; thence 300 feet to the place of beginning.

All done under the provisions of Chapter Six of Title XXXII of the Revised Statutes of the United States and of an Act of the General Assembly of Arizona, entitled "An Act To revise and Codify the Laws of the Territory of Arizona" approved March 16th 1901.

Dated and posted on the ground this 18th day of November 1902.

Chas. W. Hull,

Box 338, Bisbee, A.T.

Filed and recorded at request of S.K. Williams, Jan 19<sup>th</sup> A.D. 1903  
at 9 A. M. Book 21, page 249, Record of Mines.

Territory of Arizona, (  
County of Cochise. (ss.

I, Frank Hare, County Recorder and for said County, hereby  
certify that I have compared the foregoing copy with the original  
Location Notice of the Mary Mining Claim, filed and recorded in my  
office on the 19th day of January, 1903, in Book 21, at page 249,  
Record of Mines, and that the same is a full, true and correct copy  
of such original and of the whole thereof.

Witness my hand and seal of office this 29th day of May, 1905.

Frank Hare  
C. Recorder

## Notice of Mining Location.

## Lode Claim.

To All Whom It May Concern;

This Mining Claim the name of which is the Dorothy Mining Claim situate on lands belonging to the United States of America, <sup>and</sup> in which there are valuable mineral deposits was entered upon and located for the purpose of exploration and purchase by Chas. W. Hull a citizen whose P.O address is Bisbee A.T. The undersigned on the 13th day of November 1902.

The length of this claim is 1500 feet and I claim about 100 feet in a Easterly direction and about 1400 feet in a Westerly direction from the center of the discovery shaft at which this notice is posted lengthwise of the claim, together with 300 feet in width of the surface grounds on each side of the center of said claim. The general course of the lode deposit and premises is from the Nor. West to the Sou. East. The claim is situated and located in the Warren Mining District in Cochise County in the Territory of Arizona about 1500 yds in a Southerly direction from Don Luis a R.R. Sta. on the El Paso & S.W.R.R.

The surface boundaries of the claim are marked upon the ground as follows: Beginning at a Monument at a point in an Easterly direction about 100 feet from the discovery shaft (at which this notice is posted) being in the center of the Easterly end line of said claim thence 300 feet to a monument being the Sou. Westerly corner of said claim; thence 1500 feet to a monument being at the Nor. Westerly corner of said claim; thence 300 feet to a monument at the center of the Westerly end of said claim; thence 300 feet to a monument being at the Nor. Easterly corner of said claim; thence 1500 feet to a monument at the Sou. Easterly corner of said claim; thence 300 feet to the place of beginning.

All done under the provisions of Chapter Six of Title XXXII of the Revised Statutes of the United States and of an act of the General Assembly of Arizona entitled "An Act to Revise and Codify the Laws of the Territory of Arizona, approved March 16, 1901.

Dated and posted on the ground this 13th day of November 1902.

Chas. W. Hull,

Box 338, Bisbee, A.T.

Filed and recorded at request of S.K. Williams, Jan. 19th A.D. 1903  
at 9 A. M. Book 21, page 242, Record of Mines.

Territory of Arizona, (  
County of Cochise. (ss. (

I, Frank Hare, County Recorder in and for said County, hereby  
certify that I have compared the foregoing copy with the original  
Location Notice of the Dorothy Mining Claim, filed and recorded in  
my office on the 19th day of January, 1903, in Book 21, at page 242,  
Record of Mines, and that the same is a full, true and correct copy  
of such original and of the whole thereof.

Witness my hand and seal of office this 29th day of May 1905.

  
County Recorder.



4-688.

U. S. SURVEYOR-GENERAL'S FINAL CERTIFICATE ON FIELD NOTES.

Department of the Interior,

OFFICE OF U. S. SURVEYOR-GENERAL,

Phoenix, Arizona.

Aug. 21, 1905.

I, U. S. Surveyor-General for the district of Arizona.

do hereby certify that the foregoing transcript of the Field Notes, return and approval of the survey of the mining claim of Charles W. Hull,

Barracuda, Conglomerate, Mary, Jeannie, Bertha, Dorothy, known as the Whale, Shark and Halibut.

situate in Warren

Mining District, Cochise County, Arizona.

in Section approx., Township No. 23 S., Range No. 34 E. unsurveyed, and

designated as Survey No. 2090, has been correctly copied from the originals on file in

this office; that said Field Notes furnish such an accurate description of said mining claim as will, if incorporated into a patent, serve fully to identify the premises, and that such reference is made therein to natural objects or permanent monuments as will perpetuate and fix the locus thereof.

And I further certify that five hundred dollars' worth of labor has been expended or improvements made upon each of said mining claim by claimant or his grantors, and that said improvements consist of 11 Shafts, total value \$5420.00

and that no portion of said labor or improvements has been included in the estimate of expenditures upon any other claim.

I further certify that the plat thereof, filed in the U. S. Land Office at Tucson, Arizona.

is correct and in conformity with the foregoing Field Notes.

( Signed ) Frank S. Ingalls,

United States Surveyor-General for Arizona.

4-687.

SURVEYOR-GENERAL'S CERTIFICATE OF APPROVAL OF FIELD  
NOTES AND SURVEY OF MINING CLAIM.

**Department of the Interior,**

*Office of U. S. Surveyor-General,*

Phoenix, Arizona.

*Aug 21<sup>st</sup>*, 1905.

I, U. S. Surveyor-General for.....the district of Arizona.....

do hereby certify that the foregoing and hereto attached Field Notes and Return of the Survey of the  
Mining Claim of.....Charles W. Hull,.....

....., known as the  
Barracuda, Conglomerate, Mary, Jeannie, Bertha, Dorothy, Whale,  
Shark and Halibut.

situate in.....Warren.....Mining District,  
.....Cochise.....County, Arizona.....

in Section ~~approx.~~....., Township No. 23 S....., Range No. 24 E. unsurveyed  
....., designated as Survey No. 2090.....

executed by Franklin W. Smith,....., U. S. Deputy Mineral  
Surveyor, June 25-27, 1905....., 190....., under my instructions dated

June 1, 1905....., 190....., have been critically examined and the necessary cor-  
rections and explanations made, and the said Field Notes and Return, and the Survey they describe,  
are hereby approved. A true copy of the copy of the location certificate filed by the applicant.. for  
survey is included in the field notes.

*Frank S. Sigalla*

U. S. Surveyor-General for Arizona.....

large  
map