

MS
-

0

2

1

1

2

JUL 3-1905

copied by *youis*
7/14/05

(4-683.)

Mineral Survey No. 2112

Lot No. 2

Sierra Land District.

FIELD NOTES

OF THE SURVEY OF THE MINING CLAIM OF

Novel A Smith

KNOWN AS THE

Saint August, "Haynes" Lubien, "Osage" Mitchell
Denton" ~~at~~ Warren Mining District.

Cochise County, Arizona

Section Approx, Township 23 S, Range 206 E 13th

Surveyed under instructions dated June 13th 1905 un-surveyed

by Franklin W. Smith
U. S. Deputy Mineral Surveyor

Claim located see notes, 1

Survey commenced June 23rd, 1905

Survey completed June 24th, 1905

6-103

Postoffice address of claimant
Desha, Cochise County
Arizona

- Trees ✓
- Ledges ✓
- rocks ✓
- areas ✓

See Claimant notes.

Feet

Beginning at Cor.No.1 the SE cor identical with location and with Cors. Nos.1,2 and 4 respectively of Haynes, Lubiens, and Osage lodes of this survey, a pine post 4 ft long 4 ins sq set 1 ft in the ground in a mound of stones and scribed 1-2112 S L, whence a pine post of same dimensions and scribed B P. 1-2-1-2112 brs. N. 55° 55' W. 50 ft and a second pine post of same dimensions and scribing brs. S 55° 55' E. 50 ft., and NW cor Sec 2 Tp 24 S R 24 E G & S R B & M brs. S. 30° 16' W. 4693.9 ft. no bearing monuments available,

Thence N. 55° 55' W.

1500.0 to Cor.No.2, the SW cor identical with location and with Cor.No.3 Osage lode of this survey, a pine post 4 ft long 4 ins sq set 1 ft in the ground in a mound of stones and scribed 2-2112 S L whence a pine post of same dimensions and scribed B. P. 2-3-2112 brs. N 6° 56' E. 25 ft and a second pine post of same dimensions and scribing brs. S. 6° 56' W. 25 ft. no bearing monuments available,

Thence N. 6° 56' E.

310.0 to original location for § W E C
628.6 same bearing to Cor.No.3 the NW cor., identical with location and with Cor.No.2 Don Francisco lode, (~~Survey No 2111~~ ^{unsurveyed}) a pine post 4 ft long 4 ins sq set 1 ft in the ground in a mound of stones and scribed 3-2112 S L whence a pine post of same dimensions and scribed B.P.3-2112 brs. S. 6° 56' W. 25 ft and a second pinepost of same dimensions and scribing brs. S55° 55' E. 25 ft no bearing monuments available,

Thence S. 55° 55' E.

1500.0 to Cor.No.4 the NE cor., identical with location, with Cor. ^{af} Don Francisco and Don Carlos lode, (~~Survey No. 2111~~ ^{unsurveyed}) and Cor.No.2 Haynes lode of this survey, a pine post 4 ft long 4 ins sq set 1 ft in the ground in a mound

of stones and scribed 4-2112 S L, whence a pine post of same dimensions and scribed B.P.4-2-2112 brs. S. 55° 55' E 50 ft and a second pine post of same dimensions and scribing brs. N. 55° 55' W. 50 ft no bearing monuments available.

Thence S. 68° 56' W. 318.6 to original location for E E C ,
628.6 same bearing to Cor.No.1 the place of beginning.

Ledge.

The presumed course of the vein on this claim is from the W E C location S. 55° 55' E. 1500 ft.

H a y n e s .

Beginning at Cor.No.1 the SW cor identical with location with Cors.No. 1,4 and 2 respectively of ~~St. Saint~~ Ansgar, Osage and Lubiens lodes of this survey a pine post 4 ft long 4 ins sq set 1 ft in the ground in a mound of stones and scribed 1-2112 H L, and NW cor Sec 2 Tp 24 S R 24 E G & S R B & M., brs. S. 30° 16' W. 4693.9 ft.,

Thence N. 6° 56' E.

310.0 to original location for W E C.,
628.6 same bearing to Cor.No.2, the NW cor., identical with location, with Cor. ^{of} Don Francisco and Don Carlos lodes, ~~Survey No. 2111~~ ^{unsurveyed} and Cor.No.4, ^{and} St. Ansgar lode of this survey, a pine post etc scribed 2-2112 H L,

Thence S. 55° 55' E.

1267.6 to Cor.No.3, the NE cor., identical with location and with a Cor. ^{of} Don Carlos lode ~~Survey No. 2111~~ ^{unsurveyed}, a pine post 4 ft long 4 ins sq set 1 ft in the ground in a mound of stones and scribed 3-2112 H L whence a pine post of same dimensions and scribed B. P.3-2112 brs N. 55° 55' W. 50 ft and a second pine post of same dimensions and scribing brs. S. 6° 56' W. 50 ft., no bearing monuments available.

On line 2-3 New Era lode Sur. No. 2115

Feet

Haynes Con 2112

3

Thence S. 6° 56' W.

318.6 to original location for E E C.,
 628.6 same bearing *along line 2-3 New Era lode Sur No 2115* to Cor.No.4, the SE cor. identical with location and with Cor.No.3 Lubiens lode of this survey, a pine pot 4 ft long 4 ins sq set 1 ft in the ground in a mound of stones and scribed 4-2112 H L whence a pine post of same dimensions and scribed B P 3-4-2112 brs. S. 6° 56' W. 50 ft and a second pine post of same dimensions and scribing brs. N. 6° 56' E. 50 ft no bearing monuments available.

Thence N. 55° 55' W.

1267.6 to Cor.No.1 the place of beginning.

Ledge.

The presumed course of the vein on this claim is from the W E C location S. 55° 55' E. 1267.6 ft.,

Lubiens.

Beginning at Cor.No.1, the SW cor identical with location and with Cors No.1, 4 and 2 respectively of Osage, Mitchell and Denton lodes, of this survey a pine post 4 ft long 4 ins sq set 1 ft in the ground in a mound of stones and scribed 1-2112 L L, whence a pine pot of same dimensions and scribed B. P. 1-2-4-2112 brs. N. 6° 56' E. 50 ft and a second pine post of same dimensions and scribing brs. S. 6° 56' W. 50 ft no bearing monuments available, *and N.W. cor Sec 2 1/2 24 S. R 24 E. 98 S. R B. M. brs. S 33° 44' W 4124.2 ft.*

Thence N. 6° 56' E.

320.0 to original location for W E C.,

628.6 same bearing to Cor.No.2, the NW cor identical with location with Cors.No.1, St. Ansgar and Haynes lodes and Cor No.4 Osage lode of this survey, a pine pot etc scribed 2-2112 L L,

Thence S. 55° 55' E.

and on line 2-3 New Era Lode Sur. No. 2115
with Cor.No.4 Haynes lode of this survey, a pine post etc
scribed 3-2112 L L

along line 2-3 New Era Lode Sur. No. 2115
202.3 *To Cors. 2-3 New Era and Denton Lodes, Sur. No. 2115*
308.6 to original location for E E C.,

622.6 same bearing to Cor.No.4 the SE cor identical with lo-
and on line 2-3 New Era Lode Sur. No. 2115
cation and with Cor.No.3 Denton lode of this survey, a
pine post 4 ft long 4 ins sq set 1 ft in the ground in a
mound of stones and scribed 4-2112 L L whence a pine post
of same dimensions and scribed B. P. 4-3-2112 brs. S. $6^{\circ} 56'$
 $6^{\circ} 56'$ W. 50 ft and a second pine post of same dimensions
and scribing brs. N. $6^{\circ} 56'$ E. 50 ft no bearing monuments
available,

Thence N. $55^{\circ} 55'$ W.

1267.6 to Cor.No.1 the place of beginning.

Ledge.

The presumed course of the vein on this claim is from
the W E C location S. $55^{\circ} 55'$ E. 1267.6 ft.,

O s a g e

Beginning at Cor.No.1 the SE cor identical with lo-
cation, and with Cors.No.1, 2 and 4 respectively Lubiens
Denton and Mitchell lodes of this survey, a pine post
4 ft long 4 ins sq set 1 ft in the ground in a mound of
stones and scribed 1-2112 O L whence the NW cor Sec 2
Tp 24 S R 24 E G & S R B & M brs. S. $33^{\circ} 44'$ W. 4124.2 ft.,

Thence N. $55^{\circ} 55'$ W.

1500.0 ⁰ to Cor.No.2 the SW cor identical with location, and
with Cor.No.3 Mitchell lode of this survey, a pine post
4 ft long 4 ins sq set 1 ft in the ground in a mound of
stones and scribed 2-2112 O L, whence a pine post of
same dimensions and scribed B. P. 2-3-2112 brs. S. $6^{\circ} 56'$
 $6^{\circ} 56'$ W. 50 ft and a second pine post of same dimensions and
scribing brs. N. $6^{\circ} 56'$ E. 50 ft, no bearing monuments
available,

Thence N. $6^{\circ} 56'$ E.

320.0 to original location for W E C.,

628.6 same bearing to Cor.No.3 the NW cor identical with location and with Cor.No.2 St Ansgar lode of this survey a pine post etc scribed 3-2112 O L

Thence S. 55° 55' E

1500.0 to Cor.No.4 the NE cor identical with location and with cors No.1,1 and 2 respectively of St Ansgar, Haynes and Lubiens lode of this survey, a pine post 4 ft long 4 in. ^{sq} et c and scribed 4-2112 O L,

Thence S. 6° 56' W. §

308.6 to original location for E E C.,

628.6 same bearing to Cor.No.1 the place of beginning

Ledge.

The presumed course of the vein on this claim is from the W E C location S. 55° 55' E. 1500 ft.

Mitchell.

Beginning at Cor.No.1, the SE cor identical with location and with Cor.No.1, Denton lode of this survey, and the NW and NE cors respectively of Appleby and Carpenter lodes unsurveyed, a pine post 4 ft long 4 ins sq set 1 ft in the ground in a mound of stones and scribed 1-2112 M L whence a pine post of same dimensions and scribed B.P.2112-1 brs. N. 55° 55' W 50 ft and a second pine post of same dimensions and scribing brs. S. 55° 55' E. 50 ft. no bearing monuments available, and NW cor Sec 2 Tp 24 S R 24 E G & S R B & M brs S. ^{38° 16' 30"} ~~38° 16' 30"~~ W 3574.4 ft.,

Thence N. 55° 55' W.

1500.0 to Cor.No.2, the SW cor identical with location, and with the NW cor of Carpenter lode unsurveyed, a pine post 4 ft long 4 ins sq set 1 ft in the ground in a mound of stones and scribed 2-2112 M L whence a pine post of same dimensions and scribed B.P.2-2112 Brs. S. 55° 55' E. 50 ft

and a second pine post of same dimensions and scribing
brs. N. $6^{\circ} 56'$ E. 50 ft., no bearing monuments available,

Thence N. $6^{\circ} 56'$ E.

300.0 to original location for W E C.,

628.6 same bearing to Cor. No. 3, the NW cor identical with lo-
cation, and with Cor. No. 2 Osage lode of this survey, a
pine post etc scribed 3-2112 M L,

Thence S. $55^{\circ} 55'$ E.

1500.0 To Cor. No. 4, the NE cor identical with location, and
with Cors. No. 1, 1 and 2 respectively of Osage, Lubiens
and Denton lodes of this survey a pine post etc scribed
4-2112 M L,

Thence S. $6^{\circ} 56'$ W.

328.6 to original location for E E C.,

628.6 same bearing to Cor. No. 1 the place of beginning.

Ledge.

The presumed course of the vein on this claim is
from the W E C location S. $55^{\circ} 55'$ E. 1500 ft.

Denton.

Beginning at Cor. No. 1, the SW cor., identical with
location with Cor. No. 1, Mitchell lode of this survey,
and with the NW, and NE cors respectively of Appleby
and Carpenter lodes unsurveyed, a pine post 4 ft long
4 ins sq set 1 ft in the ground in a mound of stones and
scribed 1-2112 D L whence NW cor of Sec. 2. T₂₄ S
R 24 E G & S R B & M brs. S. $38^{\circ} 16' 30''$ W. 3574.4 ft.,

Thence N. $6^{\circ} 56'$ E.

300.0 to original location for E E C.,

628.6 same bearing to Cor. No. 2, the NW cor identical with lo-
cation and with Cors. No. 4 1 and 1 respectively of Mitchell
Osage and Lubiens lode of this survey a pine post etc
scribed 2-2112 D L

Thence S. $6^{\circ} 56'$ W.

318.6 to original location for E E C.,
 628.6 same bearing ^{along line 2-3 New Era lode Surv. No. 2115} to Cor.No.4, the SE cor. identical with location and with Cor.No.3 Lubiens lode of this survey, a pine pot 4 ft long 4 ins. sq set 1 ft in the ground in a mound of stones and scribed 4-2112 H L whence a pine post of same dimensions and scribed B P 3-4-2112 brs. S. $6^{\circ} 56'$ W. 50 ft and a second pine post of same dimensions and scribing brs. N. $6^{\circ} 56'$ E. 50 ft no bearing monuments available.

Thence N. $55^{\circ} 55'$ W.

1267.6 to Cor.No.1 the place of beginning.

Ledge.

The presumed course of the vein on this claim is from the W E C location S. $55^{\circ} 55'$ E. 1267.6 ft.,

 Lubiens.

Beginning at Cor.No.1, the SW cor identical with location and with Cors No.1, 4 and 2 respectively of Osage, Mitchell and Denton lodes, of this survey a pine post 4 ft long 4 ins sq set 1 ft in the ground in a mound of stones and scribed 1-2112 L L, whence a pine pot of same dimensions and scribed B. P. 1-2-4-2112 brs. N. $6^{\circ} 56'$ E. 50 ft and a second pine post of same dimensions and scribing brs. S. $6^{\circ} 56'$ W. 50 ft no bearing monuments available, ^{and N.W. cor Sec 2, T. 24 S. R. 24 E. 98 S. R. B. M.}
 brs. $S 33^{\circ} 44' W 4124.2 ft$

Thence N. $6^{\circ} 56'$ E.

320.0 to original location for W E C.,
 628.6 same bearing to Cor.No.2, the NW cor identical with location with Cors.No.1, ^{an} St. Ansgar and Haynes lodes and Cor No.4 Osage lode of this survey, a pine pot etc scribed 2-2112 L L,

Thence S. $55^{\circ} 55'$ E.

1267.6 to Cor.No.3, the NE cor identical with location and

320.0 to original location for W E C.,
 628.6 same bearing to Cor.No.3 the NW cor identical with lo-
 cation and with Cor.No.2 St Ansgar lode of this survey
 a pine post etc scribed 3-2112 O L

Thence S. 55° 55' E

1500.0 to Cor.No.4 the NE cor identical with location and
 with cors No.1,1 and 2 respectively of St Ansgar, Haynes
 and Lubiens lode of this survey, a pine post 4 ft long
 4 in. ^{sq} et c and scribed 4-2112 O L,

Thence S. 6° 56' W.

308.6 to original location for E E C.,
 628.6 same bearing to Cor.No.1 the place of beginning

Ledge.

The presumed course of the vein on this claim is
 from the W E C location S. 55° 55' E. 1500 ft.

 Mitchell.

Beginning at Cor.No.1, the SE cor identical with
 location and with Cor.No.1, Denton lode of this survey,
 and the NW and NE cors respectively of Appleby and
 Carpenter lodes unsurveyed, a pine post 4 ft long 4 ins
 sq set 1 ft in the ground in a mound of stones and scribed
 1-2112 M L whence a pine post of same dimensions and
 scribed B.P.2112-1 brs. N. 55° 55' W 50 ft and a second
 pine post of same dimensions and scribing brs. S. 55°
 55' E. 50 ft. no bearing monuments available, and NW cor
 Sec 2 Tp 24 S R 24 E G & S R B & M brs S. ^{58° 16' 30"} ~~55° 55'~~ W
 3574.4 ft.,

Thence N. 55° 55' W.

1500.0 to Cor.No.2, the SW cor identic 1 with location, and
 with the NW cor of Carpenter lode unsurveyed, a pine post
 4 ft long 4 ins sq set 1 ft in the ground in a mound of
 stones and scribed 2-2112 M L whence a pine post of same
 dimensions and scribed B.P.3-2112 Brs. S. 55° 55' E. 50 ft

Thence S. 55° 55' E.

1267.6 to Cor.No.3 the NE cor. identical with location and with
and on line 2-3 from lode Sur No 2115
Cor.No.4 Lubiens lode of this survey, a pine post etc

scribed 3-2112 B L

Thence S. 6° 56' W.
along line 2-3 from lode, Sur. No. 2115
21.17 To Cor.No.2-3 Am. lode Sur. No. 2115
328.6 to original location for E. E. C. *Copper chain lode, Sur. No. 2114*

628.6 to Cor.No.4 the SE cor., identical with location, *and with*
same bearing copper chain and Top Top lodes Sur No 2114
a pine post 4 ft long 4 ins sqset. 1 ft in the ground in

a mound of stones and scribed 4-2112 B L whence a pine

post of same dimensions and scribed B.P.4-2112 brs.N.

55° 55' W. 50 ft., and a second pine post of same di-

mensions and scribing brs.N. 6° 56' E. 50 ft., no bearing

monuments available,

Thence N. 55° 55' W.

1267.6 to Cor.No.1 the place of beginning.

LEDGE.

The presumed course of the vein on this claim is
from the W E C location S 55° 55' E. 1267.6 ft.

A R E A S.

Total and net area	^{ain} St. Ansgar lode,	19.261 ac ✓
"	Osage lode,	19.261 ✓
"	Mitchell lode,	19.261 ✓
"	Haynes lode,	16.277 ✓
"	Lubiens lode,	16.277 ✓
"	Denton lode,	16.277 ✓
"	Net area of group	<u>106.612</u> ✓

IMPROVEMENTS.

I certify that the value of the labor and improve-
ments on this group placed thereon by the claimant or
his grantors is as follows

^{ain} ST.ANSGAR.

No.1	Discovery shaft 4x6x10 ft brs from W E C location	
	S. 55° 55' E. 750 ft., Value,	\$100.00

Improvements (Con)

HAYNES.

No.1 Discovery shaft 4x6x10 ft. brs. from E E C. location
N. 55° 55' W. 100 ft., Value \$100.00

LUBIENS.

No.1 Discovery shaft 4x6x10 ft brs from E E C. location
N. 55° 55' W. 100 ft, Value 100.00

OSAGE.

No.1 Discovery shaft 4x6x10 ft brs from W E C location
S 55° 55' E. 750 ft, Value 100.00

MITCHELL

No.1 Discovery shaft 4x6x10 ft. brs from W E C location
S. 55° 55' E. 725 ft., Value, 100.00

DENTON.

No.1 Discovery shaft 4x6x10 ft. brs from E E C., location
N. 55° 55' W. 100 ft., Value L 100.00

Total improvements on group \$600.00

Note. Complete affidavit of \$500 improvements will be filed before the expiration of publication.

ADJOINING CLAIMS.

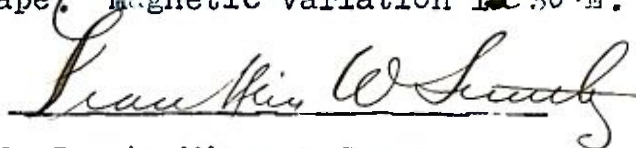
North. Don Francisco and Don Carlos lodes, *unsurveyed*
owned by applicant herein;
East *Lodes Sur No 2115 and* New Era, Gem, ^{ai} Copper Chian lodes, *Sur No 2114* (*unsurveyed*); same owner;
South Appleby and Carpenter lodes, *unsurveyed*, same owner;
West *Unsurveyed* ground, claimants unknown.

LOCATION.

This group is located about $1\frac{1}{2}$ mi in an E direction from Don Luis station on the E P & S W R R on unsurveyed lands in the Warren Mining District, Cochise County, Arizona, approximately in Tp 23 S R 24 E G & S R B & M.

INSTRUMENT.

This survey was made with a C. L. Berger & Sons No. 1
C. transit; the courses were deflected from the true
meridian as determined by a solar observation, checked
by an observation on Polaris, the distances were measured
with a 300-ft. steel tape. Magnetic variation ~~is~~ 30° E.



U. S. Deputy Mineral Surveyor.

Dated at Bisbee, Arizona,

June 30, 1905.

DIRECTIONS.—1. Carry out the area in acres to three decimals, and all other calculations to two decimals only.

4-669.

2. In balancing Lat. and Dep. do not obliterate or change the original figures:

Put the corrected figure or figures above in red ink. Do not change the footing of the original figures, but put below them the corrected footing in red ink.
The corrections for balancing fallings should be proportional to the lengths of the lines.

3. In calculations of fallings take result to nearest hundredth. In calculations of N. and S. areas drop all after second decimal. Deputies are cautioned not to use tables that do not give results exact to the decimal specified.

TABLING AND CALCULATIONS OF St. Ansgar Osage Mitchell, SURVEY No. 2112

No.	COURSE.	DISTANCE.	LATITUDES.		DEPARTURES.		DOUBLE M. D.	N. AREAS.	S. AREAS.	Acres
			NORTH.	SOUTH.	EAST.	WEST.				
	N 6° 56' E	628.6	624.00		7588		7588	4734912		
	S 55° 55' E	1500.0		8406.0	124233		139409		117187205	
	S 6° 56' W	628.6		624.00		7588	256054		159777696	
	N 55° 55' W	1500.0	8406.0		124233		124233	104430260		

109165172276964901
109165172
 167799729
 83899864

19.261

Haynes, Denton & Lubien.

	N 6° 56' E	628.6	624.00		7588		7588	4734912		
	S 55° 55' E	1267.6		7103.6	104985		120161		85357568	
	S 6° 56' W	628.6		624.00		7588	217558		135756192	
	N 55° 55' W	1267.6	7103.6		104985		104985	74577145		

79312057221118760
79312057
 141801703
 70900851

16.277

TRAVERSE SHEET.

Survey No......

Claim.....

FINAL OATHS FOR SURVEYS.

LIST OF NAMES.

A list of the names of the individuals employed by Franklin W. Smith

United States Deputy Mineral Surveyor, to assist in running, measuring, and marking the lines, corners, and boundaries described in the foregoing field notes of the survey of the mining claim of

Hovae A. Smith
"Pavit Anagar" "Haynes" "Lubens"
known as the "Osage" "Mitchell" "Denton"

and showing the respective capacities in which they acted.

- R. J. Jesmer Chainman.
- D. C. Curry Chainman.
- Axman.
- Flagman.

FINAL OATHS OF ASSISTANTS.

We, R. J. Jesmer

and D. C. Curry do solemnly swear that we assisted Franklin W. Smith, United States Deputy Mineral Surveyor, in marking the corners and surveying

the boundaries of the mining claim of

Hovae A. Smith
"Pavit Anagar" "Haynes" "Lubens"
known as the "Osage" "Mitchell" "Denton"

represented in the foregoing field notes as having been surveyed by said deputy mineral surveyor and under his direction; and that said survey has been in all respects, to the best of our knowledge and belief, faithfully and correctly executed, and the corner and boundary monuments established according to law and the instructions furnished by the United States Surveyor-General for

- Arizona
- R. J. Jesmer Chainman.
- D. C. Curry Chainman.
- Axman.
- Flagman.

Subscribed and sworn to by the above-named persons before me this 30th

day of June, 1907.

Corra C. Smith

FINAL OATH OF U. S. DEPUTY MINERAL SURVEYOR

I, Franklin W. Smith, U. S. Deputy Mineral Surveyor, do solemnly swear that, in pursuance of instructions received from the United States Surveyor General for Arizona, dated June 12th 1905, I have, in strict conformity to the laws of the United States, the official regulations and instructions thereunder, and the instructions of said Surveyor General, faithfully and correctly executed the survey of the Mining Claim of Novae W. Smith.

"Saint Auguste" "Haynes" "Lubens", known as the "Osage" "Mitchell" "Denton", situate in Warren Mining District, Cochise County, Arizona, in Section Approx., Township No. 23 S, Range No. 24 E 6th Sec. 34, and designated as Survey No. 2117, as represented in the foregoing field notes, which accurately show the boundaries of said mining claim as distinctly marked by monuments on the ground, and described in the attached copy of the location certificate, which was received by me from the Surveyor General with said instructions, and that all the corners of said survey have been established and perpetuated in strict accordance with the law, official regulations and instructions thereunder; and I do further solemnly swear that the foregoing are the true and original field notes of said survey and my report therein, and that the labor expended and improvements made upon said mining claim by claimant or his grantors are as therein fully stated, and that the character, extent, location and itemized value thereof are specified therein with particularity and full detail, and that no portion of said labor or improvements so credited to this claim has been included in the estimate of expenditures upon any other claim.

Franklin W. Smith
U. S. Deputy Mineral Surveyor.

Subscribed and sworn to by the said Franklin W. Smith
U. S. Deputy Mineral Surveyor, before me
Cora E. Smith this 30th
day of June, 1905
Cora E. Smith

Notice of Mining Location

LODE CLAIM

To All Whom It May Concern:

This Mining Claim, the name of which is the Mitchell
Mining Claim, situate on lands belonging to the United States of America, and in which there
are valuable mineral deposits, was entered upon and located for the purposes of exploration and
purchase by W. A. Smith, F. D. W. Putnam & C. H. Rea

Citizens of U. S.
(Locator must insert either "a citizen of the United States," or, "who has declared his intention to become a citizen of the United States.")

the undersigned, on the 2nd day of April 1902.

The length of this claim is 1500 feet,

and W.E. claim 750 feet,

in a westerly direction and 750
feet in a easterly direction from

the center of the discovery shaft, at which this notice is posted, lengthwise of the claim, together

with 300 feet in width of the surface grounds, on each

side of the center of said claim. The general course of the lode deposit and premises is from the

East to the west

The claim is situated and located in the Warren Mining District, in

Cochise County, in the Territory of Arizona, about 4 miles

in a southeasterly direction from Bisbee, Arizona and

adjoins the California and Dawson City claims

of Wills & Anderson on the west end.

The surface boundaries of the claim are marked upon the ground as follows: Beginning at

4" x 4" post

at a point in a westerly direction 750 feet from

the discovery shaft (at which this notice is posted), being in the center of the West

end line of said claim; thence northerly 300 feet to a 4" x 4" Post

, being the Northwest corner of said claim; thence

easterly 1500 feet to a 4" x 4" Post, being at the

northeast corner of said claim; thence southerly 300 feet

to a 4" x 4" post at the center of the east end of said claim;

thence southerly 300 feet to a 4" x 4" post, being at the

southeast corner of said claim; thence westerly 1500

feet to a 4" x 4" post at the Southwest corner of said claim;

thence northerly 300 feet to the place of beginning.

All done under the provisions of Chapter Six, of Title XXXII, of the Revised Statutes on
the United States, and of an Act of the General Assembly of Arizona, entitled "An Act to
Revise and Codify the Laws of the Territory of Arizona," approved March 16, 1901.

Dated and posted on the ground this 2nd day of April 1902

W. A. Smith 1/2 owner

C. H. Rea 1/4 owner

F. D. W. Putnam 1/4 owner

Filed and recorded at request of W. A. Smith July 17-1902
at 9 A.M., Book 20 Record of Mines, at page 487.

TERRITORY OF ARIZONA,
 County of..... } ss.

I,....., County Recorder in and for the County and Territory aforesaid, do hereby certify that the within instrument was filed for record at..... o'clock,..... M., on this..... day of..... 190... and duly recorded in Book No..... of..... Records of..... County, Arizona, at pages.....
 WITNESS my hand and official seal the day and year first above written.

.....
 County Recorder.

Notice of Location

LODE CLAIM

.....

Dated..... 190.....

Filed and Recorded at request of.....

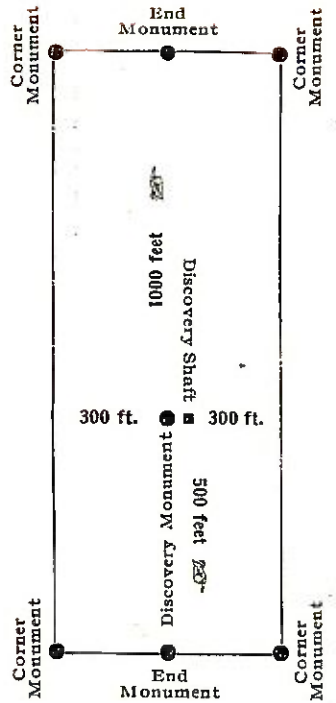
..... A. D. 190.....
 at..... M.

Book.....

Pages.....

.....
 County Recorder.

By.....
 Deputy Recorder.



This diagram is to give locator a general idea of plan of location under the new law. The Discovery Shaft can be in the center of claim or any distance from either end desired. In the diagram it is placed 500 feet from one end and 1000 feet from the other. Commence description of claim at a center end monument, giving its distance and direction from center of Discovery Shaft; thence bound the claim in either direction. In description be careful to state locality of claim with reference to some natural object, or permanent monument, as will identify the claim.

Territory of Arizona, (
 County of Cochise. (ss. (

I, Frank Hare, County Recorder in and for said County, hereby certify that I have compared the foregoing copy with the original Location Notice of the Mitchell Mining Claim, filed and recorded in my office on the 17 day of July 1902 in Book 20 at page 427, Record of Mines, and that the same is a full, true and correct copy of such original and of the whole thereof.

Witness my hand and seal of office this 25th day of May, 1905.

Frank Hare
 County Recorder.

Notice of Mining Location

LODE CLAIM

To All Whom It May Concern:

This Mining Claim, the name of which is the Haynes Mining Claim, situate on lands belonging to the United States of America, and in which there are valuable mineral deposits, was entered upon and located for the purposes of exploration and purchase by H. A. Smith, C. H. Rea, & F. D. W. Putnam citizens of U.S.

(Locator must insert either "a citizen of the United States," or, "who has declared his intention to become a citizen of the United States.")

the undersigned, on the 22nd day of April 1902

The length of this claim is 1500 feet, and 200 claim 1400 feet, in a westerly direction and 100

feet in a northerly direction from the center of the discovery shaft, at which this notice is posted, lengthwise of the claim, together with 300 feet in width of the surface grounds, on each

side of the center of said claim. The general course of the lode deposit and premises is from the East to the west

The claim is situated and located in the Warren Mining District, in Cochise County, in the Territory of Arizona, about 4 miles in a southeasterly direction from Bisbee, Arizona and adjoins the Saint Angel claim on the West end.

The surface boundaries of the claim are marked upon the ground as follows: Beginning at

4" x 4" Post

at a point in a Westerly direction 1400 feet from the discovery shaft (at which this notice is posted), being in the center of the West end line of said claim; thence northerly 300 feet to a 4" x 4" Post, being the Northwest corner of said claim; thence easterly 1500 feet to a 4" x 4" Post, being at the Northeast corner of said claim; thence southerly 300 feet to a 4" x 4" Post at the center of the East end of said claim; thence southerly 300 feet to a 4" x 4" Post, being at the Southeast corner of said claim; thence Westerly 1500 feet to a 4" x 4" Post at the Southwest corner of said claim; thence northerly 300 feet to the place of beginning.

All done under the provisions of Chapter Six, of Title XXXII, of the Revised Statutes of the United States, and of an Act of the General Assembly of Arizona, entitled "An Act to Revise and Codify the Laws of the Territory of Arizona," approved March 16, 1901.

Dated and posted on the ground this 22nd day of April 1902.

H. A. Smith 1/2 Owner
C. H. Rea 1/4 owner

F. D. W. Putnam 1/4 Owner

Filed and recorded at request of H. A. Smith July 17, 1902 at 9 A. M. Book 20, Records of Mines, at page 418.

TERRITORY OF ARIZONA,
 County of..... } ss.

I,..... County Recorder in and for the County and
 Territory aforesaid, do hereby certify that the within instrument was filed for record at..... o'clock,..... M.,
 on this..... day of..... 190..., and duly recorded in Book No.....
 of..... Records of..... County, Arizona, at pages.....
 WITNESS my hand and official seal the day and year first above written.

County Recorder.

Notice of Location

LODE CLAIM

Dated..... 190.....

Filed and Recorded at request of

A. D. 190.....

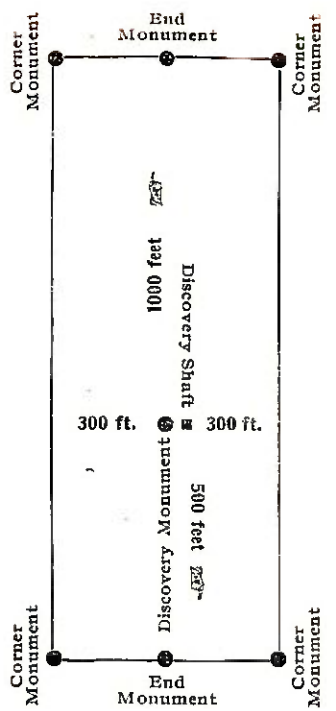
at..... M.

Book.....

Pages.....

County Recorder.

By..... Deputy Recorder.



This diagram is to give locator a general idea of plan of location under the new law. The Discovery Shaft can be in the center of claim or any distance from either end desired. In the diagram it is placed 500 feet from one end and 1000 feet from the other. Commence description of claim at a center end monument, giving its distance and direction from center of Discovery Shaft; thence bound the claim in either direction. In description be careful to state locality of claim with reference to some natural object, or permanent monument, as will identify the claim.

Territory of Arizona, (
 County of Cochise. (ss.)

I, Frank Hare, County Recorder in and for said County, hereby certify that I have compared the foregoing copy with the original location Notice of the Haynes Mining Claim, filed and recorded in my office on the 17 day of July 1902 in Book 20, at page 418, record of Mines, and that the same is a full, true and correct copy of such original and of the whole thereof.

Witness my hand and seal of office this 26th day of May, 1905.

Frank Hare
 County Recorder.

Notice of Mining Location

LODE CLAIM

To All Whom It May Concern:

This Mining Claim, the name of which is the Lubicon Mining Claim, situate on lands belonging to the United States of America, and in which there are valuable mineral deposits, was entered upon and located for the purposes of exploration and purchase by H. A. Smith, C. H. Rea & F. D. W. Putnam Citizens of U. S.

(Locator must insert either "a citizen of the United States," or, "who has declared his intention to become a citizen of the United States.")

the undersigned, on the 22nd day of April 1902

The length of this claim is 1500 feet, and W.E. claim 1400 feet, in a westerly direction and 100 feet in a W easterly direction from the center of the discovery shaft, at which this notice is posted, lengthwise of the claim, together with 300 feet in width of the surface grounds, on each side of the center of said claim. The general course of the lode deposit and premises is from the east to the west

The claim is situated and located in the Warren Mining District, in Cochise County, in the Territory of Arizona, about 4 miles in a southeasterly direction from Bisbee Arizona and adjoins the Orage claim on the west end

The surface boundaries of the claim are marked upon the ground as follows: Beginning at 4" x 4" Post

at a point in a westerly direction 1400 feet from the discovery shaft (at which this notice is posted), being in the center of the west end line of said claim; thence northwesterly 300 feet to a 4" x 4" post, being the northwest corner of said claim; thence Easterly 1500 feet to a 4" x 4" Post, being at the northeast corner of said claim; thence Southerly 300 feet to a 4" x 4" Post at the center of the east end of said claim; thence Southerly 300 feet to a 4" x 4" Post, being at the southeast corner of said claim; thence Westerly 1500 feet to a 4" x 4" Post at the Southwest corner of said claim; thence northwesterly 300 feet to the place of beginning.

All done under the provisions of Chapter Six, of Title XXXII, of the Revised Statutes of the United States, and of an Act of the General Assembly of Arizona, entitled "An Act to Revise and Codify the Laws of the Territory of Arizona," approved March 16, 1901.

Dated and posted on the ground this 22nd day of April 1902
H. A. Smith 1/2 owner,
C. H. Rea 1/4 owner,
F. D. W. Putnam 1/4 owner.

Filed and recorded at request of H. A. Smith July 17 1902 at 9 A. M. Book 20 Record of Mines, page 423.

TERRITORY OF ARIZONA,
 County of } ss.

I, County Recorder in and for the County and Territory aforesaid, do hereby certify that the within instrument was filed for record at o'clock, M., on this day of 190..., and duly recorded in Book No. of County, Arizona, at pages
 WITNESS my hand and official seal the day and year first above written.

.....
 County Recorder.

Notice of Location

LODE CLAIM

.....

Dated 190.....

Filed and Recorded at request of

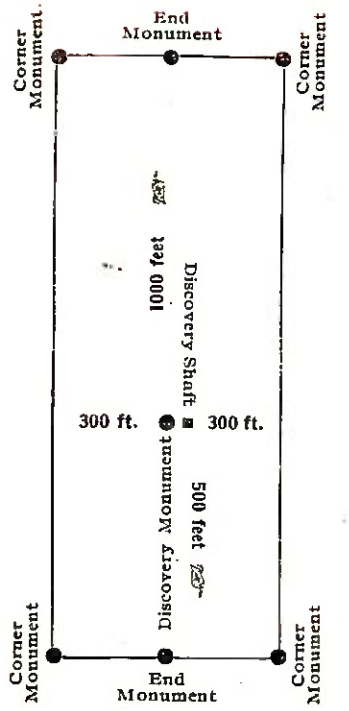
..... A. D. 190.....
 at M.

Book

Pages

..... County Recorder.

By Deputy Recorder.



This diagram is to give locator a general idea of plan of location under the new law. The Discovery Shaft can be in the center of claim or any distance from either end desired. In the diagram it is placed 500 feet from one end and 1000 feet from the other. Commence description of claim at a center end monument, giving its distance and direction from center of Discovery Shaft; thence bound the claim in either direction. In description be careful to state locality of claim with reference to some natural object, or permanent monument, as will identify the claim.

Territory of Arizona, (
 County of Cochise. (ss. (

I, Frank Ware, County Recorder in and for said County, hereby certify that I have compared the foregoing copy with the original Location Notice of the Lubius Mining Claim, filed and recorded in my office on the 17 day of July 1905 in Book 20, at page 423, Record of Mines, and that the same is a full, true and correct copy of such original and of the whole thereof.

Witness my hand and seal of office this 25th day of May, 1905.

Frank Ware
 County Recorder.

Notice of Mining Location

LODE CLAIM

To All Whom It May Concern:

This Mining Claim, the name of which is the Denton Mining Claim, situate on lands belonging to the United States of America, and in which there are valuable mineral deposits, was entered upon and located for the purposes of exploration and purchase by H. A. Smith, C. H. Rea & F. D. W. Putnam

citizens of U.S.
(Locator must insert either "a citizen of the United States," or, "who has declared his intention to become a citizen of the United States.")

the undersigned, on the 2nd day of April 1902

The length of this claim is 1500 feet, and we claim 1400 feet,

in a westerly direction and 100 feet in a In easterly direction from

the center of the discovery shaft, at which this notice is posted, lengthwise of the claim, together with 300 feet in width of the surface grounds, on each

side of the center of said claim. The general course of the lode deposit and premises is from the East to the west

The claim is situated and located in the Warren Mining District, in Cochise County, in the Territory of Arizona, about 4 miles

in a southeasterly direction from Bisbee, Arizona and adjoins the Mitchell claim on the West end.

The surface boundaries of the claim are marked upon the ground as follows: Beginning at

4" x 4" Post

at a point in a Westerly direction 1400 feet from

the discovery shaft (at which this notice is posted), being in the center of the west

end line of said claim; thence northerly 300 feet to a 4" x 4" Post

, being the northwest corner of said claim; thence

easterly 1500 feet to a 4" x 4" Post, being at the

northeast corner of said claim; thence southerly 300 feet

to a 4" x 4" Post at the center of the east end of said claim;

thence southerly 300 feet to a 4" x 4" post, being at the

southeast corner of said claim; thence westerly 1500

feet to a 4" x 4" Post at the southwest corner of said claim;

thence northerly 300 feet to the place of beginning.

All done under the provisions of Chapter Six, of Title XXXII, of the Revised Statutes of the United States, and of an Act of the General Assembly of Arizona, entitled "An Act to Revise and Codify the Laws of the Territory of Arizona," approved March 16, 1901.

Dated and posted on the ground this 2nd day of April 1902

H. A. Smith 1/2 owner
C. H. Rea 1/4 owner

F. D. W. Putnam 1/4 owner

Filed and recorded at request of H. A. Smith July 17-1902 at 9 a. m. Book 20, Record of Mines page 422.

TERRITORY OF ARIZONA,
County of..... } ss.

I,....., County Recorder in and for the County and Territory aforesaid, do hereby certify that the within instrument was filed for record at..... o'clock,..... M., on this..... day of..... 190..., and duly recorded in Book No..... of..... Records of..... County, Arizona, at pages.....

WITNESS my hand and official seal the day and year first above written.

County Recorder.

Notice of Location

LODE CLAIM

Dated..... 190.....

Filed and Recorded at request of.....

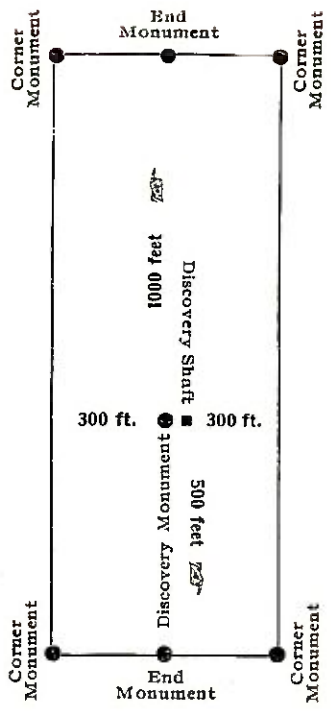
..... A. D. 190.....
at..... M.

Book.....

Pages.....

County Recorder.

By..... Deputy Recorder.



This diagram is to give locator a general idea of plan of location under the new law. The Discovery Shaft can be in the center of claim or any distance from either end desired. In the diagram it is placed 500 feet from one end and 1000 feet from the other. Commence description of claim at a center end monument, giving its distance and direction from center of Discovery Shaft; thence bound the claim in either direction. In description be careful to state locality of claim with reference to some natural object, or permanent monument, as will identify the claim.

Territory of Arizona, {
 County of Cochise. {ss.

I, Frank Hare, County Recorder in and for said County, hereby certify that I have compared the foregoing copy with the original Location Notice of the Denton Mining Claim, filed and recorded in my office on the 17 day of July 1902 in Book 20, at page 422, Record of Mines, and that the same is a full, true and correct copy of such original and of the whole thereof.

Witness my hand and seal of office this 26th day of May, 1905.

Frank Hare
 County Recorder.

Notice of Mining Location

LODE CLAIM

To All Whom It May Concern:

This Mining Claim, the name of which is the Saint August Mining Claim, situate on lands belonging to the United States of America, and in which there are valuable mineral deposits, was entered upon and located for the purposes of exploration and purchase by H. A. Smith, C. B. Pea and F. D. W. Putnam Citizens of U. S.

(Locator must insert either "a citizen of the United States," or, "who has declared his intention to become a citizen of the United States.") the undersigned, on the 22nd day of April 1902

The length of this claim is 1500 feet, and 200 claim 750 feet, in a westerly direction and 750 feet in a northerly direction from the center of the discovery shaft, at which this notice is posted, lengthwise of the claim, together with 300 feet in width of the surface grounds, on each side of the center of said claim. The general course of the lode deposit and premises is from the East to the West

The claim is situated and located in the Warren Mining District, in Cochise County, in the Territory of Arizona, about 4 miles in a southeasterly direction from Bisbee Arizona and adjoins the California claim of Anderson & Wells on the West end.

The surface boundaries of the claim are marked upon the ground as follows: Beginning at a 4' x 4' post

at a point in a Westerly direction 750 feet from the discovery shaft (at which this notice is posted), being in the center of the West end line of said claim; thence northerly 300 feet to a 4" x 4" post, being the Northwest corner of said claim; thence easterly 1500 feet to a 4" x 4" post, being at the Northeast corner of said claim; thence southerly 300 feet to a 4" x 4" post at the center of the East end of said claim; thence southerly 300 feet to a 4" x 4" post, being at the southeast corner of said claim; thence Westerly 1500 feet to a 4" x 4" post at the Southwest corner of said claim; thence Westerly 300 feet to the place of beginning.

All done under the provisions of Chapter Six, of Title XXXII, of the Revised Statutes of the United States, and of an Act of the General Assembly of Arizona, entitled "An Act to Revise and Codify the Laws of the Territory of Arizona," approved March 16, 1901.

Dated and posted on the ground this 22nd day of April 1902
H. A. Smith Owner
C. B. Pea Owner
F. D. W. Putnam Owner

Filed and recorded at request of H. A. Smith July 17 1902 at 9 A. M. Book 20 Record Mines page 425

TERRITORY OF ARIZONA,
County of..... } ss.

I,....., County Recorder in and for the County and
Territory aforesaid, do hereby certify that the within instrument was filed for record at..... o'clock,..... M.,
on this..... day of..... 190..., and duly recorded in Book No.....
of..... Records of..... County, Arizona, at pages.....
WITNESS my hand and official seal the day and year first above written.

County Recorder.

Notice of Location

LODE CLAIM

Dated..... 190.....

Filed and Recorded at request of.....

A. D. 190.....

at..... M.

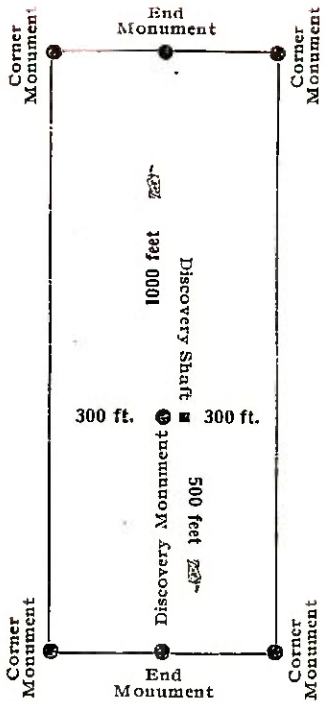
Book.....

Pages.....

County Recorder.

By.....

Deputy Recorder.



This diagram is to give locator a general idea of plan of location under the new law. The Discovery Shaft can be in the center of claim or any distance from either end desired. In the diagram it is placed 500 feet from one end and 1000 feet from the other. Commence description of claim at a center end monument, giving its distance and direction from center of Discovery Shaft; thence bound the claim in either direction. In description be careful to state locality of claim with reference to some natural object, or permanent monument, as will identify the claim.

Territory of Arizona, (.
 County of Cochise. (ss.
 (

I, Frank Hare, County Recorder in and for said County, hereby certify that I have compared the foregoing copy with the original Location Notice of the Saint Augustus Mining Claim, filed and recorded in my office on the 17 day of July 1902 in Book 20 at page 425, Record of Mines, and that the same is a full, true and correct copy of such original and of the whole thereof.

Witness my hand and seal of office this 26th day of May, 1905.

Frank Hare
 County Recorder.

Notice of Mining Location

LODE CLAIM

To All Whom It May Concern:

This Mining Claim, the name of which is the Orange Mining Claim, situate on lands belonging to the United States of America, and in which there are valuable mineral deposits, was entered upon and located for the purposes of exploration and purchase by H. A. Smith, C. H. Rea and F. D. W. Putman

Citizens of U. S.
(Locator must insert either "a citizen of the United States," or, "who has declared his intention to become a citizen of the United States.")

the undersigned, on the 22nd day of April 1902

The length of this claim is 1500 feet, and we claim 750 feet,

in a westerly direction and 750 feet in an easterly direction from

the center of the discovery shaft, at which this notice is posted, lengthwise of the claim, together with 300 feet in width of the surface grounds, on each

side of the center of said claim. The general course of the lode deposit and premises is from the east to the west

The claim is situated and located in the Warren Mining District, in Coconino County, in the Territory of Arizona, about 4 miles

in a southeasterly direction from Bisbee, Arizona and adjoins the California claim of Anderson & Mills on the west end

The surface boundaries of the claim are marked upon the ground as follows: Beginning at

4" x 4" post

at a point in a westerly direction 750 feet from

the discovery shaft (at which this notice is posted), being in the center of the west end line of said claim; thence northerly 300 feet to a 4" x 4" post

, being the Northwest corner of said claim; thence easterly 1500 feet to a 4" x 4" post, being at the

Northeast corner of said claim; thence southerly 300 feet to a 4" x 4" post at the center of the east end of said claim;

thence southerly 300 feet to a 4" x 4" post, being at the southeast corner of said claim; thence westerly 1500

feet to a 4" x 4" post at the southwest corner of said claim; thence northerly 300 feet to the place of beginning.

All done under the provisions of Chapter Six, of Title XXXII, of the Revised Statutes of the United States, and of an Act of the General Assembly of Arizona, entitled "An Act to Revise and Codify the Laws of the Territory of Arizona," approved March 16, 1901.

Dated and posted on the ground this 22nd day of April 1902

H. A. Smith 1/2 owner
C. H. Rea 1/4 owner
F. D. W. Putman 1/4 owner

Filed and recorded at request of H. A. Smith July 17, 1902 at 9 a. m. Book 20, page 419, Record of Mines.

TERRITORY OF ARIZONA,
 County of..... } ss.

I....., County Recorder in and for the County and Territory aforesaid, do hereby certify that the within instrument was filed for record at..... o'clock,..... M., on this..... day of..... 190..., and duly recorded in Book No..... of..... Records of..... County, Arizona, at pages.....

WITNESS my hand and official seal the day and year first above written.

.....
 County Recorder.

Notice of Location

LODE CLAIM

.....

Dated..... 190.....

Filed and Recorded at request of

..... A. D. 190.....

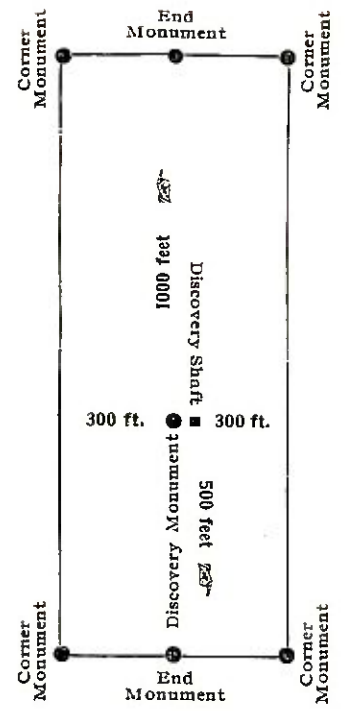
at..... M.

Book.....

Pages.....

County Recorder.

By..... Deputy Recorder.



This diagram is to give locator a general idea of plan of location under the new law. The Discovery Shaft can be in the center of claim or any distance from either end desired. In the diagram it is placed 500 feet from one end and 1000 feet from the other. Commence description of claim at a center end monument, giving its distance and direction from center of Discovery Shaft; thence bound the claim in either direction. In description be careful to state locality of claim with reference to some natural object, or permanent monument, as will identify the claim.

Territory of Arizona, {
 County of Cochise. {ss.

I, Frank Hare, County Recorder in and for said County, hereby certify that I have compared the foregoing copy with the original Location Notice of the Osage Mining Claim, filed and recorded in my office on the 17 day of July 1902, in Book 20, at page 419, Record of Mines, and that the same is a full, true and correct copy of such original and of the whole thereof.

Witness my hand and seal of office this 9th day of June, 1905.

Frank Hare
 County Recorder.

4-688.

U. S. SURVEYOR-GENERAL'S FINAL CERTIFICATE ON FIELD NOTES.

Department of the Interior,

OFFICE OF U. S. SURVEYOR-GENERAL,

Phoenix, Arizona.

July 28, 1905.

I, U. S. Surveyor-General for the district of Arizona.

do hereby certify that the foregoing transcript of the Field Notes, return and approval of the survey of the mining claim of Hoval A. Smith.

known as the Saint Ansgar, Haynes, Lubiens, Osage, Mitchell, Denton.

situate in Warren

Mining District, Cochise County, Arizona.

in Section approx., Township No. 23 S., Range No. 24 E. unsurveyed, and

designated as Survey No. 2112, has been correctly copied from the originals on file in

this office; that said Field Notes furnish such an accurate description of said mining claim as will, if incorporated into a patent, serve fully to identify the premises, and that such reference is made therein to natural objects or permanent monuments as will perpetuate and fix the locus thereof.

And I further certify that ^{less than} five hundred dollars' worth of labor has been expended or improvements made upon said mining claim by claimant or his grantors, and that said improvements consist of *at time of survey, 6 shafts, total value \$6000*

and that no portion of said labor or improvements has been included in the estimate of expenditures upon any other claim.

I further certify that the plat thereof, filed in the U. S. Land Office at Tucson, Arizona.

is correct and in conformity with the foregoing Field Notes.

(Signed) Frank S. Ingalls,

United States Surveyor-General for Arizona.

4-887.

**SURVEYOR-GENERAL'S CERTIFICATE OF APPROVAL OF FIELD
NOTES AND SURVEY OF MINING CLAIM.**

Department of the Interior,

Office of U. S. Surveyor-General,

Phoenix, Arizona.

July 28, 1905.

I, U. S. Surveyor-General for the district of Arizona.

do hereby certify that the foregoing and hereto attached Field Notes and Return of the Survey of the Mining Claim of Hoval A. Smith.

known as the Saint Ansgar, Haynes, Lubiens, Osage, Mitchell, Denton.

situate in Warren Mining District,

Cochise County, Arizona.

in Section approx., Township No. 23 S., Range No. 24 E. unsurveyed

, designated as Survey No. 2112

executed by Franklin W. Smith, U. S. Deputy Mineral

Surveyor, June 23rd to 24th 1905, 1905, under my instructions dated

June 12th 1905, 1905, have been critically examined and the necessary cor-

rections and explanations made, and the said Field Notes and Return, and the Survey they describe,

are hereby approved. A true copy of the copy of the location certificate filed by the applicant.. for

survey is included in the field notes.

Frank A. Ingalls

U. S. Surveyor-General for Arizona.

Survey No 2/12, Saint Ansgar, et al,
owned by Hoyal A. Smith, and situated in Warm Mining District
Geechese County, Territory of Arizona.

AFIDAVIT OF \$500 improvements.

I hereby certify that the value of the labor and
improvements on said *group* placed thereon by claimant
or his grantors is not less than \$500 for each location
thereof and said improvements were placed on the claims before
the 1st day of September, 1905, and prior to the expiration
of the period of publication of the application for patent,
and said improvements are as follows:

SAINT ANSGAR.

No.1	Discovery shaft 4x6x10 ft brs from W E C S. 55° 55' E on ledge 750 ft Value,	\$100.00
No.2	Shaft 4x6x10 ft brs from Cor.No. 1 38° 40' W. 710 ft Value,	100.00
No.3	Shaft 4x6x10 ft brs from Cor.No.2 22° 53' W. 728 ft Value,	100.00
No.4	Shaft 4x6x10 ft brs from E E C N. 55° 55' W. 428 ft. Value,	100.00
No.5	Shaft 4x6x10 ft brs from E E C N. 55° 55' W. on ledge 288 ft Value,	100.00
Total improvements Saint Ansgar lode,		500.00

HAYNES.

No.1	Discovery shaft 4x6x10 ft brs from E E C location N 55° 55' W. on ledge 100 ft Value,	100.00
No.2	Shaft 4x6x10 ft brs from E E C N. 55° 55' W on ledge 93 ft Value,	100.00
No.3	Shaft 4x6x10 ft brs from E E C. N. 55° 55' W. on ledge 78 ft Value,	100.00
No.4	Shaft 4x6x10 ft brs from E E C location N 55° 55' W 63 ft Value,	100.00

No.5	Shaft 4x6x10 ft brs from W E C location S. 55° 55' W. on ledge, 203 ft Value,	100.00
Total improvements Haynes lode,		500.00

LUBIENS.

No.1	Discovery shaft 4x6x10 ft brs from W E C N 55° 55' W 100 ft Value,	100.00
No.2	Shaft 4x6x10 ft brs from Cor.No.4 N. 8° 10' W. 648 ft Value,	100.00
No.3	Shaft 4x9x10 ft brs from Cor.No.4 N. 3° 30' W. 635 ft Value,	100.00
No.4	Shaft 4x6x10 ft brs from Cor.No.4 N 31° 30' W. 115 ft Value,	100.00
No.5	Shaft 4x6x10 ft brs from Cor.No.4 N. 33° W. 100 ft Value,	100.00
Total Improvements Lubiens lode,		500.00

OSAGE.

No.1	Discovery shaft 4x6x10 ft brs from W E C S. 55° 55' W. 750 ft Value,	100.00
No.2	Shaft 4x6x10 ft brs from Cor.No.1 N 41° 10' W. 903 ft Value,	100.00
No.3	Shaft 4x9x10 ft brs from Cor.No.1 N. 44° 25' W. 895 ft Value,	100.00
No.4	Shaft 4x6x10 ft brs from W E C S. 55° 55' W. on ledge 302 ft Value,	100.00
No.5	Shaft 4x6x10 ft brs from W E C S. 55° 55' W. on ledge 205 ft Value,	100.00
Total improvements Osage lode,		500.00

MITCHELL.

No.1	Discovery shaft 4x6x10 ft brs from W E C S. 55° 55' W. 725 ft on ledge. Value	100.00
No.2	Shaft 4x6x10 ft brs from Cor.No.1 N. 45° W. 870 ft Value	100.00
No.3	Shaft 4x9x10 ft brs from Cor.No.1 N. 44° 40' W. 872 ft Value,	100.00

No.4	Shaft 4x6x10 ft brs from N E C. 55° 55' W. on ledge 324 ft Value	\$100.00
No.5	Shaft 4x6x10 ft brs from N E C. 55° 55' W. on ledge 103 ft Value,	<u>100.00</u>
	Total improvements Mitchell lode,	500.00
DENTON.		
No.1	Discovery shaft 4x6x10 ft brs from N E C. 55° 55' W. 100 ft Value,	100.00
No.2	Shaft 4x6x10 ft brs from cor.No.4 N. 40° W. 144 ft Value,	100.00
No.3	Shaft 4x6x10 ft brs from cor.No.4 N. 39° 10' W. 136 ft Value,	100.00
No.4	Shaft 4x6x10 ft brs from N E C. 55° 55' W. on ledge 107 ft Value,	100.00
No.5	Shaft 4x6x10 ft brs from N E C. 55° 55' W. on ledge 47 ft Value,	<u>100.00</u>
	Total improvements on Denton lode,	<u>500.00</u>
	Total improvements on Mitchell lode	500.00

Franklin W. Smith

U. S. Deputy Mineral Surveyor.

Dated at Bisbee, Arizona,

September 21, 1905.

Affidavit of Five Hundred Dollars Improvements.

We, W. F. Russell and J. B. Brown

of lawful age, being first duly sworn according to law, depose and say: That we are acquainted with the Saint August, Hayden, Lubron
Osage, Mitchell, Benton mining claim, situate in Yuma

mining district, Coconino County, Arizona Territory, for which

has 1 made application for survey prior to application for patent under the provisions of the Act of Congress

approved May 10, 1872; and that the labor done and improvements made thereon by the applicant and

W. F. Russell grantor exceed five hundred dollars in value, for each claim, and further that we are not personally interested

in said mine.

W. F. Russell
J. B. Brown

TERRITORY OF ARIZONA,

COUNTY OF Coconino

} ss:

Sworn to and subscribed before me this 21st day

[SEAL.]

of September, 1905

Core Smith

Certificate of U. S. Surveyor General

AS TO

EXPENDITURES REPORTED AFTER RETURN OF SURVEY OF MINING CLAIM.


I, U. S. Surveyor General for the district of Arizona.
do hereby certify that Five Hundred Dollars' worth of labor has been expended or
improvements made by claimant or his grantors, upon the mining claim of
Noval A. Smith,

known as the Saint Ansgar, Haynes, Lubiens, Osage, Mitchell,
Denton.
situate in Warren mining district,
Cochise County, Arizona.

in Section _____, Township No. _____, Range No. _____;

that said improvements consist of on Saint Ansgar, 5 shafts, value
\$500.00 : On Haynes, 5 shafts, value \$500.00: On Lubiens,
5 shafts, value, \$500.00: On Osage, 5 shafts, value \$500.00:
on Mitchell, 5 shafts, value \$500.00.: On Denton, 5 shafts, value
\$500.00

_____, and that no portion of said labor or improvements has been
included in the estimate of expenditures upon any other claim. A copy of the report of
Franklin W. Smith, U. S. Deputy Mineral Surveyor, dated
Sept. 21, 1905., 18 _____, is hereto attached.



U. S. Surveyor General for ARIZONA.

Office of U. S. Surveyor General,

Phoenix, Arizona.

_____, 1905.

DON FRANCISCO
Survey No. 12676

ANSGAR
Presumed Course of Vein S 55° 55' E 1500'
Total and Net Area 19.261 Acres

OSAGE
Presumed Course of Vein S 55° 55' E 1500'
Total and Net Area 19.261 Acres

GHELL
Presumed Course of Vein S 55° 55' E 1500'
Total and Net Area 19.261 Acres

PETER
Presumed Course of Vein S 55° 55' E 1500'
Total and Net Area 19.261 Acres

DON GARLOS
Survey No. 12676

HAYNES
Presumed Course of Vein S 55° 55' E 1267.6'
Total and Net Area 16.277 Acres

LUBIENS
Presumed Course of Vein S 55° 55' E 1267.6'
Total and Net Area 16.277 Acres

DENTON
Presumed Course of Vein S 55° 55' E 1267.6'
Total and Net Area 16.277 Acres

APPLEBY
Unsurveyed

COPPER CHAIN
Unsurveyed

NEW ERA
2115

GEM
2115

585° 47' W



Large
maps