

**MS**

**0**

**2**

**1**

**2**

**4**



revised by *[initials]*  
7/29/05

(4-683.)

Mineral Survey No. 3124

Lot No. \_\_\_\_\_

Sierra Land District.

### FIELD NOTES

OF THE SURVEY OF THE MINING CLAIM OF

Novae A Smith

KNOWN AS THE

"Leeland" "Caravan" "Gold Dust" "Link"

Sierra Warren Mining District,

Cochise County, Arizona

Section Approx, Township 23 S, Range 24 E

Surveyed under instructions dated June 27<sup>th</sup> 1905

by Franklin W Smith  
U. S. Deputy Mineral Surveyor

Claim located	<u>no notices</u>	1
Survey commenced	<u>June 28<sup>th</sup></u>	1905
Survey completed	<u>June 29<sup>th</sup></u>	1905

Post office address of claimant  
Bisbee Cochise County Arizona

Files out - W. G. C.  
Ledges  
is  
Areas

Beginning at Cor. No. 1, the SE cor identical with location and with Cor. No. 2 Gold Dust lode of this survey and situated on the N side line of <sup>NE</sup> NW  $\frac{1}{4}$  Sec 2 Tp 24 S R 24 E G & S R B & M a pine post 4 ft long 4 ins sq set 1 ft in the ground in a mound of stones and scribed 1-2124 C L, and a pine post of same dimensions and scribed B.P. 1-2124 brs. S.  $89^{\circ} 54' W.$  50 ft and a second pine post of same dimensions and scribing brs. <sup>N</sup> N.  $89^{\circ} 54' E$  50 ft., and NE cor Sec 2 Tp 24 S R 24 E G & S R B & M brs. N.  $89^{\circ} 54' E.$  788.6 ft. no bearing monuments available,

Thence S.  $89^{\circ} 54' W.$

1272.8 to Cor. No. 2, the SW cor., identical with location, and with Cor. No. 4, Hilda lode, Survey No. 2116, a pine post 4 ft long 4 ins sq set 1 ft in the ground in a mound of stones and scribed 2-2124 C L, whence a pine post of same dimensions and scribed B.P. 2-2124 brs N  $89^{\circ} 54' E.$  50 ft., and a second pine post of same dimensions and scribing brs. N.  $6^{\circ} 56' E.$  50 ft., no bearing monuments available,

Thence N.  $6^{\circ} 56' E.$

89.6 to Cors. No. 3 and 4 respectively of Hilda and Margareta lodes, Survey No. 2116,

180.0 same bearing to original location for W E C.

329.0 same bearing to Cor. No. 3, the NW cor identical with location and at the point of intersection of line 3-4 Margareta lode Survey No. 2116 with line 1-2 Leeland lode of this survey, a pine post 4 ft long 4 ins sq set 1 ft in the ground in a mound of stones and scribed 3-2124 C L whence a pine post of same dimensions and scribed B.P. 3-2124 brs S.  $6^{\circ} 56' W.$  50 ft., and a second pine post of same dimensions and scribing br. N.  $85^{\circ} 47' E$  50 ft no bearing monuments available,

Thence N.  $85^{\circ} 47' E.$  ✕

1287.6 to Cor. No. 4, the NE cor identical with location and with



Cor.No.1 Leeland lode of this survey, a pine post etc  
and scribed, 4-2124 C L,

Thence S  $6^{\circ} 56' W.$

242.2 along line 3-2 Gold Dust lode of this survey to original  
location for E E C.,

422.2 same bearing to Cor.No.1 the place of beginning.

Lode

The presumed course of the vein on this claim is  
from the E E C location S.  $89^{\circ} 54' W.$  1272.8 ft.,

-----  
LEELAND.

Beginning at Cor.No.1 the SE cor identical with lo-  
cation and with Cor.No.4 Caravan lode of this survey a  
pine post 4 ft long 4 ins sq set 1 ft in the ground in  
amount of stones and scribed 1-2124 L L, whence a pine  
post of same dimensions and scribed B.P.1-4-2124 brs  
S.  $6^{\circ} 56' W.$  50 ft and a second pine post of same di-  
mensions and scribing brs. N.  $6^{\circ} 56' E.$  50 ft., no bearing  
monuments available, and NE cor Sec 2 Tp 24 S R 24 E  
G. & S R B & R brs. S.  $60^{\circ} 34' E.$  846.9 ft.,

Thence S.  $85^{\circ} 47' W$

1287.6 to the intersection of line 3-4 Margareta lode, Survey  
No.2116, at S.  $6^{\circ} 56' W.$  389.1 ft from Cor.No.3,  
which point of intersection is identical with cor No.3  
Caravan lode of this survey,

1426.3 same bearing to CorNo.2 the SW cor identical with lo-  
cation, a pine post 4 ft long 4 ins sq set 1 ft in the  
ground in a mound of stones and scribed 2-2124 L L whence  
a pine post of same dimensions and scribed B.P.2-2124  
brs. N.  $85^{\circ} 47' E.$  50 ft., and a second pine post of  
same dimensions and scribing brs. N.  $6^{\circ} 56' E.$  50 ft no  
bearing monuments available,

Thence N.  $6^{\circ} 56' E.$

300.0 to original location for W E C.,

486.1 same bearing to the intersection of line 2-3 Margareta  
lode Survey No.2116 at N.  $55^{\circ} 55' W.$  153.5 ft., from



600.0 Cor.No.3, which point of intersection is identical with  
 Cor.No.4 Stacyville lode, Survey No.2117  
 same bearing to Cor.No.3 the NW cor identical with  
 location and with Cor.No.2 Old Dominion lode Survey No  
 2114, a pine post 4 ft long 4 ins sq set 1 ft in  
 the ground in a mound of stones and scribed 3-2124 L L  
 whence a pine post of same dimensions and scribed B. P  
 3-2124 brs S. 6° 56' W. 50 ft and a second pine post of  
 same dimensions and scribing brs. N 85° 47' E. 50 ft.,  
 no bearing monuments available,

Thence N. 85° 47' E.

1426.8 to Cor.No.4, the NE cor identical with location, and with  
 Cor.No.1 Old Dominion lode, Survey No.2114, a pine post  
 4 ft long 4 ins sq set 1 ft in the ground in a mound  
 of stones and scribed 4-2124 L L whence a pine post of  
 same dimensions and scribed B.P.4-2124 Brs S. 85° 47' W  
 50 ft and a second pine post of same dimensions and  
 scribing brs., S. 6° 56' W. 50 ft., no bearing monuments  
 available,

Thence S. 6° 56' W.

300.0 along line 3-2 Gold Dust lode of this survey to original  
 location for E E C.,

600.0 to Cor.No.1 the place of beginning.

Ledge.

The presumed course of the vein on this claim is  
 from the W E C location N. 85° 47' E. 1426.8 ft.,

-----  
 Gold Dust.

Beginning at Cor.No.1 the SE cor identical with lo-  
 cation and situated on the N line of <sup>N.E. 1/4 sec</sup> ~~N.W. 1/4 sec~~ 2 Tp 24 S R  
 24 E G & S R B & M a pine post 4 ft long 4 ins sq set  
 1 ft in the ground in a mound of stones and scribed 1-  
 2124 G D L whence a pine post of same dimensions and  
 scribed B.P.1-2124 brs. N. 6° 56' E. 50 ft and a second  
 pine post of same dimensions and scribing brs. S. 89° 54' W  
 50 ft., no bearing monuments available, and NE cor Sec 2  
 Tp 24SR 24 E G & S R B & M brs N 89° 54' E. 184.3 ft.



Thence S. 89° 54' W.

302.1 to original location for S E C.,

604.3 same bearing to Cor.No.2 the SW cor identical with lo-  
cation and with Cor.No.1 Caravan lode of this survey  
a pine post etc and scribed 2-2124 G D L,

Thence N. 3° 56' E.

422.2 to Cors.No.4 and 1 respectively of Caravan and Leeland  
lodes of this survey

1022.2 same bearing to Cor.No.4, and 1 respectively of Leeland  
lode of this survey and Old Dominion lode Survey No.2114

1400.0 same bearing to Cor.No.3 the NW cor identical with lo-  
cation and with Cor.No2, Link lode of this survey,  
a pine post 4 ft long 4 ins sq set 1 ft in the ground  
in a mound of stones and scribed 2-2124 G D L whence a  
pine post of same dimensions and scribed B.P.2-3-2124  
brs.S.6° 56' W. 50 ft and a second pine post of same  
dimensions and scribing brs. N. 89° 54' E. 50 ft., no  
bearing monuments available,

Thence N. 89° 54' E.

302.2 to original location for N E C.,

604.3 same bearing to Cor.No.4, the NE cor., identical with  
location, a pine post 4 ft long 4 ins sq set 1 ft in the  
ground in a mound of stones and scribed 4-2124 G D L,  
whence a pine post of same dimensions and scribed B.P.  
4-2124 brs.S. 89° 54' W. 50 ft and a second pine post  
of same dimensions and scribing brs. S. 6° 56' W. 50 ft  
no bearing monuments available,

Thence S. 6° 56' W.

58.8 to Cor.No.1 Link lode of this survey,

1400.0 same bearing to Cor.No.1 the place of beginning.

Lode.

The presumed course of the vein on this claim is  
from the S E C location N. 6° 56' E. 1400 ft.



Beginning at Cor.No.1 the SE cor identical with location and situated on line 1-4 Gold Dust lode of this survey a pine post 4 ft long 4 ins sq set 1 ft in the ground in a mound of stones and scribed 1-2124 L L whence a pine post of same dimensions and scribed B.P. <sup>1-2124</sup> <sub>^</sub> brs. N. 84° 31' W. 25 ft and a second pine post of same dimensions and scribing brs. N. 6° 56' E. 25 ft. no bearing monuments available, and NE cor Sec 2 Tp 24 S R 24 E G & S R B& M brs. S 0° 58' E. 1329.65 ft.,

Thence N. 84° 31' W.

300.0 to original location for S E C.,

600.0 same bearing to Cor.No.2 the SW cor identical with location and with Cor No.3, Gold Dust lode of this survey a pine post etc and scribed 2-2124 L L, whence

Thence N. 6° 56' E.

166.8 along line 1-4 Old Dominion lode, Survey No.2114 to Cor No.3 the NW cor identical with location and with the <sup>Cor No 2</sup> ~~SW~~ <sub>Survey No 2113</sub> cor of Crown Prince lode, ~~unsurveyed~~, a pine post of 4 ft long 4 ins sq set 1 ft in the ground in a mound of stones and scribed 3-2124 L L whence a pine post of same dimensions and scribed B.P.3-2124 brs <sup>S</sup> 6° 56' W.25 ft and a second pine post of same dimensions and scribing brs. S. 84° 31' E. <sup>25.0</sup> ~~250~~ ft., no bearing monuments available

Thence S. 84° 31' E.

300.0 to original location for N E C.,

600.0 same bearing to Cor.No.4 the NE cor, identical with location and with the ~~SE and SW~~ <sup>No 1</sup> ~~cors~~ respectively of Crown Prince and Nightingale lodes <sup>Survey no 2113</sup> ~~unsurveyed~~ a pine post 4 ft long 4 ins sq set 1 ft in the ground in a mound of stones and scribed 4-2124 L L whence a pine post of same dimensions and scribed B.P. 4-2124 brs. N. 84° 31' W 25 ft and a second pine post of same dimensions and scribing brs. S. 6° 56' W. 25 ft., no bearing monuments available,

Thence S. 6° 56' W.



108.0 to Cor.No.4 Gold Dust lode of this survey,  
166.8 same bearing to Cor.No.1 the place of beginning.

Ledge.

The presumed course of the vein on this claim is from  
S E C location N. 6° 56' E. 166.8 ft.,

-----  
A R E A.

Total area Leeland lode,	19.287 ac. ✓
Less area in conflict with Margareta lode,	
Survey No.2116	<u>1.372</u> ✓
Net area Leeland lode,	17.915 ac ✓
and net	
Total area Gold Dust lode,	<del>19.276</del> 19.276 ✓
Total area Link lode	<u>2.244</u> ✓
Less area in conflict with Gold Dust lode, of this survey	<u>0.405</u> ✓
Net area Link	1.839
Total and net area Caravan	<u>10.894</u> ✓
Net area group	<del>59,908</del> 49,918

IMPROVEMENTS.

I certify that the value of the labor and im-  
provements on this group placed thereon by the claimant  
or his grantors is as follows:

Caravan

No.1	Discovery shaft 4x6x10 ft. brs from W E C location N. 89° 54' <del>E</del> E. 150 ft., Value	\$100.00
	Leeland	
No.1	Discovery shaft 4x6x10 ft brs from E E C location S. 85° 47' W. 500 ft., Value	100.00
	Gold Dust.	
No.1a	Discovery shaft 4x6x10 ft brs from N E C location S. 6° 56' W. 75 ft., Value,	100.00
	Link.	
No1	Discovery shaft 4x6x10 ft brs from N E C location S. 6° 56' W. 75 ft., Value	<u>100.00</u>
	Total improvements on group	\$400.00

Note Affidavit of \$500 improvements on each location  
hereof will be furnished before expiration of publication.



## ADJOINING CLAIMS.

North Old Dominion lode, Survey No. 2114 owned by applicant herein; Crown Prince and Nightin Gale lodes <sup>Survey No 2113</sup> ~~unsurveyed~~, same owners;

East Unsurveyed claims; owners unknown.

South  $N\frac{E}{2}$  Sec 2 Tp 24 S R 24 E G & S R B & M

West Hilda and Margareta lodes, Survey No. 2116 owned by same owner; Stacyville lode, Survey No. 2117 same owner;

## LOCATION.

This survey is located about 3 miles in an E direction from Don Luis station on the E P & S W R R on unsurveyed lands in the Warren Mining District, Cochise County, Territory of Arizona, approximately in Tp 23 S R 24 E G & S R B & M.

## INSTRUMENT.

This survey was made with a C. L. Berger & Sons No. 1 C transit; the courses were deflected from the true meridian as determined by a solar observation checked by an observation on Polaris; the distances were measured with a 300 ft steel tape Magnetic variation  $12^{\circ}30'E$ .

*Franklin W. Smith*

U. S. Deputy Mineral Surveyor.

Dated at Bisbee, Arizona,

June 30 1905.

Note. Any discrepancies between the courses of this survey and those of the adjoining public land survey are due to errors in the latter.



# FINAL OATHS FOR SURVEYS.

## LIST OF NAMES.

A list of the names of the individuals employed by Franklin W Smith

United States Deputy Mineral Surveyor, to assist in running, measuring, and marking the lines, corners, and boundaries described in the foregoing field notes of the survey of the mining claim of.....

Hovae a Smith  
known as the "Leeland" "Gold Dust" "Link" "Caravan"  
and showing the respective capacities in which they acted.

- R. A. Zusemer ..... , Chairman.
- D. C. Curry ..... , Chairman.
- ..... , Arman.
- ..... , Flagman.

## FINAL OATHS OF ASSISTANTS.

We R. A. Zusemer  
and D. C. Curry do solemnly swear that we assisted Franklin W Smith, United States Deputy Mineral Surveyor, in marking the corners and surveying the boundaries of the mining claim of Hovae a Smith

known as the "Leeland" "Gold Dust" "Link" "Caravan"  
represented in the foregoing field notes as having been surveyed by said deputy mineral surveyor and under his direction; and that said survey has been in all respects, to the best of our knowledge and belief, faithfully and correctly executed, and the corner and boundary monuments established according to law and the instructions furnished by the United States Surveyor-General for Arizona

- R. A. Zusemer ..... , Chairman.
- D. C. Curry ..... , Chairman.
- ..... , Arman.
- ..... , Flagman.

Subscribed and sworn to by the above-named persons before me this 30<sup>th</sup>

day of June, 1904.

Core E. Smith  
NOTARY PUBLIC  
in and for the County of Cochise, Territory of Arizona.  
My Commission Expires March 21, 1908.



(4-686.)

FINAL OATH OF U. S. DEPUTY MINERAL SURVEYOR

I, Franklin W. Smith, U. S. Deputy Mineral Surveyor, do solemnly swear that, in pursuance of instructions received from the United States Surveyor General for Arizona, dated June 27<sup>th</sup>, 1905. I have, in strict conformity to the laws of the United States, the official regulations and instructions thereunder, and the instructions of said Surveyor General, faithfully and correctly executed the survey of the Mining Claim of Novae A Smith

, known as the "Leland" "Gold Dust" "Link" "Caravan", situate in Warren Mining District, Cochise County, Arizona, in Section Approx., Township No. 23S, Range No. 24E Unsurveyed and designated as Survey No. 2127, as represented

in the foregoing field notes, which accurately show the boundaries of said mining claim as distinctly marked by monuments on the ground, and described in the attached copy of the location certificate, which was received by me from the Surveyor General with said instructions, and that all the corners of said survey have been established and perpetuated in strict accordance with the law, official regulations and instructions thereunder; and I do further solemnly swear that the foregoing are the true and original field notes of said survey and my report therein, and that the labor expended and improvements made upon said mining claim by claimant or his grantors are as therein fully stated, and that the character, extent, location and itemized value thereof are specified therein with particularity and full detail, and that no portion of said labor or improvements so credited to this claim has been included in the estimate of expenditures upon any other claim.

Franklin W. Smith  
U. S. Deputy Mineral Surveyor.

Subscribed and sworn to by the said Franklin W. Smith

U. S. Deputy Mineral Surveyor, before me Cora E. Smith

day of June, 1905, this 30<sup>th</sup>

Cora E. Smith  
NOTARY PUBLIC  
In and for the County of Cochise, Territory of Arizona,  
My Commission Expires March 21, 1908.



# Notice of Mining Location

## LODE CLAIM

To All Whom it May Concern:

This Mining Claim, the name of which is the Link Mining Claim, situate on lands belonging to the United States of America, and in which there are valuable mineral deposits, was entered upon and located for the purposes of exploration and purchase by Hoval A. Smith a citizen of the United States

(Locator must insert either "a citizen of the United States," or, "who has declared his intention to become a citizen of the United States.")

the undersigned, on the 20th day of June 1905

The length of this claim is 500 feet, and 1 claim 150 feet, in a Northerly direction and 250 feet in a Southerly direction from the center of the discovery shaft, at which this notice is posted, lengthwise of the claim, together with ~~300~~ 300 feet in width of the surface grounds, on each side of the center of said claim. The general course of the lode deposit and premises is from the North to the South

The claim is situated and located in the Warren Mining District, in Cochise County, in the Territory of Arizona, about 2700 in a Northeasterly direction from N 1/4 Cor Sec 2 Tp 24S R. 24 E, bounded on the North by the Crown Prince, South by the Gold Dust, West by Old Dominion.

The surface boundaries of the claim are marked upon the ground as follows: Beginning at

monument at a point in a Northerly direction 150 feet from the discovery shaft (at which this notice is posted), being in the center of the North end line of said claim; thence Easterly 300 feet to a post, being the NE corner of said claim; thence Southerly 500 feet to a post, being at the Southeast corner of said claim; thence Westerly 300 feet to a post at the center of the South end of said claim; thence Westerly 300 feet to a post, being at the Southwest corner of said claim; thence Northerly 500 feet to a post at the Northwest corner of said claim; thence Easterly 300 feet to the place of beginning.

All done under the provisions of Chapter Six, of Title XXXII, of the Revised Statutes of the United States, and of an Act of the General Assembly of Arizona, entitled "An Act to Revise and Codify the Laws of the Territory of Arizona," approved March 16, 1901.

This is an Amended Location Notice of the Link Mining Claim, located by Chas. Cunningham and John F. Maher on the 18th day of May 1903, and recorded in Book 26 of Record of Mines, at page 4, in the office of the County Recorder of the aforesaid County of Cochise to which reference is hereby made, and this amended Location Notice is made and posted to correct errors in the description in the said original Location Notice.

Dated and posted on the ground this 20th day of June 1905

Witness:

J.A. Sherwood.

HOVAL A. SMITH



Beginning at Cor.No.1, the SE cor identical with location and with Cor No.3 Gold Dust lode of this survey and situated on the N side line of <sup>NE</sup> NW 1/4 Sec 2 Tp 24 S R 24 E G & S R B & M a pine post 4 ft long 4 ins sq set 1 ft in the ground in a mound of stones and scribed 1-2124 C L, and a pine post of same dimensions and scribed B.P 1-2124 brs. S. 89° 54' W. 50 ft and a second pine post of same dimensions and scribing brs. <sup>N</sup> N. 89° 54' E 50 ft., and NE cor Sec 2 Tp 24 S R 24 E G & S R B & M brs. N. 89° 54' E. 788.6 ft. no bearing monuments available,

Thence S. 89° 54' W.

1272.8 to Cor.No.2, the SW cor., identical with location, and with Cor.No.4, Hilda lode, Survey No.2116, a pine post 4 ft long 4 ins sq set 1 ft in the ground in a mound of stones and scribed 2-2124 C L, whence a pine post of same dimensions and scribed B.P.2-2124 brs N 89° 54' E. 50 ft., and a second pine post of same dimensions and scribing brs . N. 6° 56' E. 50 ft., no bearing monuments available,

Thence N. 6° 56' E.

89.6 to Cors.No.3 and 4 respectively of Hilda and Margareta lodes, Survey No.2116,

180.0 same bearing to original location for W E C.

329.0 same bearing to Cor.No5, the NW cor identical with location and at the point of intersection of line 3-4 Margareta lode Survey No 2116 with line 1-2 Leeland lode of this survey, a pine post 4 ft long 4 ins sq set 1 ft in the ground in a mound of stones and scribed 3-2124 C L whence a pine post of same dimensions and scribed B P 3-2124 brs S. 6°56' W. 50 ft., and a second pine post of same dimensions and scribing br. N. 25° 47' E 50 ft no bearing monuments available,

Thence N. 25° 47' E. ✕

1287.6 to Cor.No.4, the NE cor identical with location and with

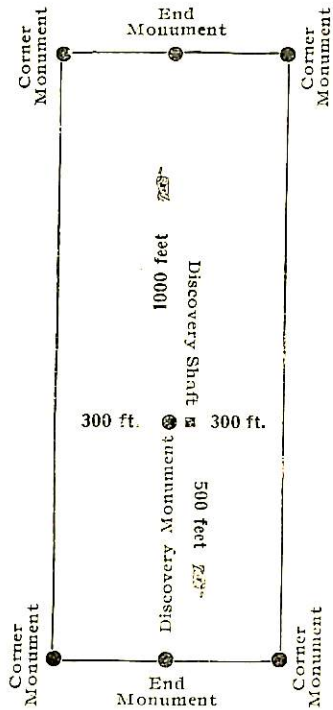


COMPARED.

No. 3613

AMENDED  
Notice of Location.

LODE CLAIM.



This diagram is to give locator a general idea of plan of location under the new law. The Discovery Shaft can be in the center of claim or any distance from either end desired. In the diagram it is placed 500 feet from one end and 1000 feet from the other. Commence description of claim at a center end monument, giving its distance and direction from center of Discovery Shaft; thence bound the claim in either direction. In description be careful to state locality of claim with reference to some natural object, or permanent monument, as will identify the claim.

12 TERRITORY OF ARIZONA  
County of COCHISE  
I, *Frank H. ...* ss

Territory aforesaid, do hereby certify that the within instrument was filed for record at ... County Recorder in and for the County and on this ... day of ... 1905, and duly recorded in Book No. 34 of ... MINING ... Records of ... COCHISE County, Arizona, at pages 294.

WITNESS my hand and official seal this day and year first above written.

*Frank H. ...*  
County Recorder.

Dated ... 1905

Filed and Recorded at request of  
*E. W. Armstrong*

JUN 22 1905 A. D. 1905

at ... M.  
Book 34 Record of Mines

Pages 294  
*Frank H. ...*  
County Recorder.

By ... Deputy Recorder.



AMENDED

Notice of Mining Location

LODE CLAIM

To All Whom it May Concern:

This Mining Claim, the name of which is the Caravan Mining Claim, situate on lands belonging to the United States of America, and in which there are valuable mineral deposits, was entered upon and located for the purposes of exploration and purchase by Hoval A Smith

a citizen of the United States

(Locator must insert either "a citizen of the United States," or, "who has declared his intention to become a citizen of the United States.")

the undersigned, on the 20th day of June 1905

The length of this claim is 1500 feet, and 1 claim 150 feet,

in a Westerly direction and 1850 feet in a Easterly direction from the center of the discovery shaft, at which this notice is posted, lengthwise of the claim, together with 300 feet in width of the surface grounds, on each side of the center of said claim. The general course of the lode deposit and premises is from the West to the East

The claim is situated and located in the Warren Mining District, in Cochise County, in the Territory of Arizona, about 1000

in a NE asterly direction from N 1/4 Cor Sec 2 Tp 24S R 24 E, bounded on North by Leeland, East by Gold Dust, West by Margareta and Hilda.

The surface boundaries of the claim are marked upon the ground as follows: Beginning at

monument

at a point in a Westerly direction 150 feet from the discovery shaft (at which this notice is posted), being in the center of the West end line of said claim; thence Northerly 300 feet to a post, being the NW corner of said claim; thence Easterly 1500 feet to a post, being at the Northeast corner of said claim; thence Southerly 300 feet to a post at the center of the East end of said claim; thence Southerly 300 feet to a post, being at the Southeast corner of said claim; thence Westerly 1500 feet to a post at the Southwest corner of said claim; thence Northerly 300 feet to the place of beginning.

All done under the provisions of Chapter Six, of Title XXXII, of the Revised Statutes of the United States, and of an Act of the General Assembly of Arizona, entitled "An Act to Revise and Codify the Laws of the Territory of Arizona," approved March 16, 1901.

This is an Amended Location Notice of the Caravan Mining Claim, located by Chas. Cunningham, John F. Maher,

on the 1st day of April 1903, and recorded in Book 21 of Record of Mines, at page 456 in the office of the County Recorder of the aforesaid County of Cochise

to which reference is hereby made, and this amended Location Notice is made and posted to correct errors in the description in the said original Location Notice & to take in additional ground.

Dated and posted on the ground this 20th day of June 1905

HOVAL A. SMITH

Witness:

J. A. Sherwood



COMPARED, No. 3612

TERRITORY OF ARIZONA,  
County of COCHISE } ss.  
I, *Frank H. Frank*

Territory aforesaid, do hereby certify that the within instrument was filed for record at ..... o'clock, ..... A.M.,  
on this ..... day of ..... JUN 22 1905 ..... 1905, and duly recorded in Book No. 34  
of ..... MINING ..... Records of ..... COCHISE ..... County, Arizona, at pages 295.

WITNESS my hand and official seal the day and year first above written.  
*Frank H. Frank*  
County Recorder.

AMENDED  
Notice of Location.

LODE CLAIM.

.....  
.....  
.....  
.....

Dated ..... 1905

Filed and Recorded at request of  
*EW Armstrong*

JUN 22 1905 A. D. 1905

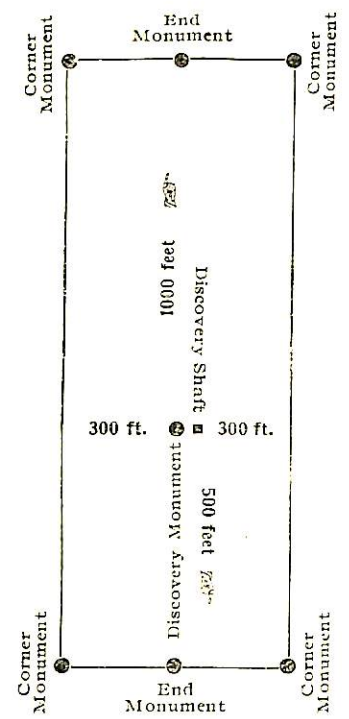
at ..... A ..... M.

Book 34 (Record of Mines)

Pages 295

*Frank H. Frank*  
County Recorder.

By .....  
Deputy Recorder.



This diagram is to give locator a general idea of plan of location under the new law. The Discovery Shaft can be in the center of claim or any distance from either end desired. In the diagram it is placed 500 feet from one end and 1000 feet from the other. Commence description of claim at a center end monument, giving its distance and direction from center of Discovery Shaft; thence bound the claim in either direction. In description be careful to state locality of claim with reference to some natural object, or permanent monument, as will identify the claim.



# Notice of Mining Location

LODE CLAIM

To All Whom it May Concern:

This Mining Claim, the name of which is the Gold Dust Mining Claim, situate on lands belonging to the United States of America, and in which there are valuable mineral deposits, was entered upon and located for the purposes of exploration and purchase by Hoval A. Smith a citizen of the United States

(Locator must insert either "a citizen of the United States," or, "who has declared his intention to become a citizen of the United States.")

the undersigned, on the 20th day of June 1905.

The length of this claim is 1500 feet, and 1 claim 75 feet, in a Northerly direction and 1425 Southerly feet in a Southerly direction from the center of the discovery shaft, at which this notice is posted, lengthwise of the claim, together with 300 feet in width of the surface grounds, on each side of the center of said claim. The general course of the lode deposit and premises is from the North to the South

The claim is situated and located in the Warren Mining District, in Cochise County, in the Territory of Arizona, about 2500 in a NE westerly direction from N 1/4 Cor Sec 2 Tp 24 S R 24 E, and bounded on the North by Link, West by Old Dominion, Leeland and Caravan

The surface boundaries of the claim are marked upon the ground as follows: Beginning at

monument

at a point in a Northerly direction 75 feet from the discovery shaft (at which this notice is posted), being in the center of the North end line of said claim; thence Easterly 300 feet to a post, being the North east corner of said claim; thence Southerly 1500 feet to a post, being at the S E. corner of said claim; thence Westerly 300 feet to a post at the center of the South end of said claim; thence Westerly 300 feet to a post, being at the Southwest corner of said claim; thence Northerly Easterly 1500 ft feet to a post at the North West corner of said claim; thence Westerly 300 feet to the place of beginning.

All done under the provisions of Chapter Six, of Title XXXII, of the Revised Statutes of the United States, and of an Act of the General Assembly of Arizona, entitled "An Act to Revise and Codify the Laws of the Territory of Arizona," approved March 16, 1901.

This is an Amended Location Notice of the Gold Dust Mining Claim, located by H. R. Freeman

on the 20th day of October 1902, and recorded in Book 21 of Record of Mines, at page 193 in the office of the County Recorder of the aforesaid County of Cochise

to which reference is hereby made, and this amended Location Notice is made and posted to include additional ground & to include additional ground correct errors in the description in the said original Location Notice.

Dated and posted on the ground this 20th day of June 1905.

Witness:

J. A. Sherwood  
HOVAL A. SMITH



ss.

I, *Francoeur*

Territory aforesaid, do hereby certify that the within instrument was filed for record at ..... o'clock, ..... M.,

on this ..... day of ..... 190.., and duly recorded in Book No. ....

of ..... MINING ..... County, Arizona, at pages .....  
WITNESS my hand and official seal the day and year first above written.  
*Francoeur*  
County Recorder.

COMPARISON No 3611

AMENDED  
Notice of Location.  
LODE CLAIM.

.....  
.....  
.....  
.....

Dated ..... 190.....

Filed and Recorded at request of  
*E.W. Armstrong*

JUN 22 1905 A. D. 190.....

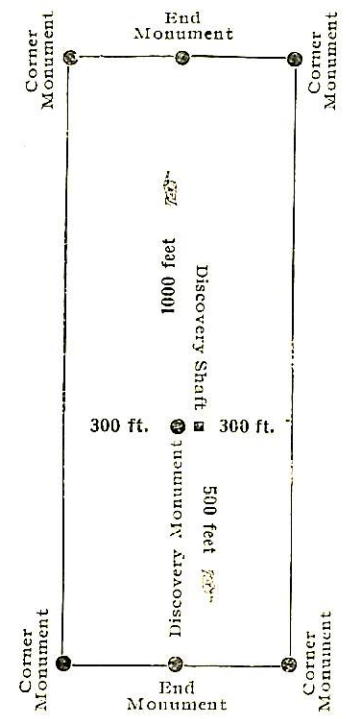
at ..... 9 A M.

Book 34 Records of Mines

Pages 296

*Francoeur*  
County Recorder.

By .....  
Deputy Recorder.



This diagram is to give locator a general idea of plan of location under the new law. The Discovery Shaft can be in the center of claim or any distance from either end desired. In the diagram it is placed 500 feet from one end and 1000 feet from the other. Commence description of claim at a center end monument, giving its distance and direction from center of Discovery Shaft; thence bound the claim in either direction. In description be careful to state locality of claim with reference to some natural object, or permanent monument, as will identify the claim.



# Notice of Mining Location

## LODE CLAIM

To All Whom It May Concern:

This Mining Claim, the name of which is the Leeland Mining Claim, situate on lands belonging to the United States of America, and in which there are valuable mineral deposits, was entered upon and located for the purposes of exploration and purchase by Henry Freeman, Wm. Washburn, and Ben Pemberton  
(Locator must insert either "a citizen of the United States," or, "who has declared his intention to become a citizen of the United States.")

the undersigned, on the 30th day of March 1903.

The length of this claim is fifteen hundred (1500) feet, and we claim One thousand (1000) feet, in a westerly direction and five hundred (500) feet in a easterly direction from the center of the discovery shaft, at which this notice is posted, lengthwise of the claim, together with three hundred (300) feet in width of the surface grounds, on each side of the center of said claim. The general course of the lode deposit and premises is from the east to the west

The claim is situated and located in the Warren Mining District, in Cochise County, in the Territory of Arizona, about 3/4 of a mile in a west direction from Ben Frank's House & Windmill and laying parallel with and joins the Old Dominion on the south

The surface boundaries of the claim are marked upon the ground as follows: Beginning at

rock monument 8' 4x4 post

at a point in a east direction 500 feet from the discovery shaft (at which this notice is posted), being in the center of the east end line of said claim; thence 300 feet to a monument 8' post, being the NE corner of said claim; thence 1500 feet to a monument 8' post, being at the NW corner of said claim; thence 300 feet to a monument 8' post at the center of the west end of said claim; thence 300 feet to a monument 8' post, being at the SW corner of said claim; thence 1500 feet to a monument 8' post at the SE corner of said claim; thence 300 feet to the place of beginning.

All done under the provisions of Chapter Six, of Title XXXII, of the Revised Statutes of the United States, and of an Act of the General Assembly of Arizona, entitled "An Act to Revise and Codify the Laws of the Territory of Arizona," approved March 16, 1901.

Dated and posted on the ground this 30th day of March 1903.

Witness  
George Pemberton.

Henry Freeman  
William Washburn  
Benjamin Pemberton

Filed and recorded at request of Henry Freeman, April 28, 1903 at 9 a.m. Book 24, page 262, Records of mines.



Territory of Arizona, (  
County of Cochise. (ss.

I, Frank Hare, County Recorder in and for said County, hereby certify that I have compared the foregoing copy with the original Location Notice of the Leeland Mining Claim, filed and recorded in my office on the 28 day of April 1903, in Book 24, at page 262, Record of Mines, and that the same is a full, true and correct copy of such original and of the whole thereof.

Witness my hand and seal of office this 9th day of June, 1905.

*Frank Hare*  
County Recorder.



4-688.

U. S. SURVEYOR-GENERAL'S FINAL CERTIFICATE ON FIELD NOTES.

Department of the Interior,

OFFICE OF U. S. SURVEYOR-GENERAL,

Phoenix, Arizona

Aug 9, 1905

I, U. S. Surveyor-General for Arizona do hereby certify that the foregoing transcript of the Field Notes, return and approval of the survey of the mining claim of Hoval A. Smith

known as the Leeland, Gold Dust, Link, Caravan. situate in Warren

Mining District, Cochise County, Arizona

in Section approx., Township No. 23 N., Range No. 24 S. unsurveyed, and designated as Survey No. 2124, has been correctly copied from the originals on file in

this office; that said Field Notes furnish such an accurate description of said mining claim as will, if incorporated into a patent, serve fully to identify the premises, and that such reference is made therein to natural objects or permanent monuments as will perpetuate and fix the locus thereof.

And I further certify that less than five hundred dollars' worth of labor has been expended or improvements made upon said mining claim by claimant or his grantors, and that said improvements consist of, at time of survey, 4 shafts total value \$400.00

and that no portion of said labor or improvements has been included in the estimate of expenditures upon any other claim.

I further certify that the plat thereof, filed in the U. S. Land Office at Tucson, Arizona is correct and in conformity with the foregoing Field Notes.

(Signed) Frank S. Ingalls

United States Surveyor-General for Arizona



4-687.

SURVEYOR-GENERAL'S CERTIFICATE OF APPROVAL OF FIELD NOTES AND SURVEY OF MINING CLAIM.

Department of the Interior,

Office of U. S. Surveyor-General,

Phoenix, Arizona

Aug 4, 1905

I, U. S. Surveyor-General for Arizona

do hereby certify that the foregoing and hereto attached Field Notes and Return of the Survey of the Mining Claim of Hoval A. Smith

Leeland, Gold Dust, Link, Caravan,

Warren Mining District, Cochise County, Arizona

in Section APPROX., Township No. 23 S., Range No. 24 E. unsurveyed. designated as Survey No. 2124

executed by Franklin W. Smith, U. S. Deputy Mineral Surveyor, June 28th & June 29th, 1905, under my instructions dated

June 27th, 1905, have been critically examined and the necessary corrections and explanations made, and the said Field Notes and Return, and the Survey they describe, are hereby approved. A true copy of the copy of the location certificate filed by the applicant for survey is included in the field notes.

Frank A. Ingalls

U. S. Surveyor-General for Arizona.



# POOR QUALITY

**The following pages are scanned at the best possible quality setting. The original pages are of poor quality and this is the best possible reproduction.**

Survey No. 2124, Caravan, et al,  
 situated in Leelanau Mining Dist. lot, Soudan County,  
 Territory of Arizona, and owned by Howard A. Smith.

AFFIDAVIT OF \$500 IMPROVEMENTS.

I hereby certify that the value of the labor and improvements  
 on ~~this~~ *this* group placed thereon by the claimant or his  
 grantors is not less than \$500 for each location the roof  
 and said improvements were placed on the claim before  
 the first day of September, 1905, and prior to the expi-  
 ration of the period of publication of the application  
 for patent: *and said improvements consist of*  
 CARAVAN.

No. 1	Shaft 4x6x10 ft bps from <i>N 32° 39' 54" E</i>		
	150 ft Value		100.00
No. 2	Shaft 4x6x10 ft bps from cor. No. 1 N. 33° W. 280 ft		
	Value,		100.00
No. 3	Shaft 4x6x10 ft bps from cor. No. 2 N. 30° 28' E.		
	280 ft Value,		100.00
No. 4	Shaft 4x6x10 ft bps from cor. No. 3 N. 34° 20' W. 291		
	ft Value,		100.00
No. 5	Shaft 4x6x10 ft bps from <i>E N 32° 39' 54" W.</i> 105 ft		
	Value,	<i>100.00</i>	<del>100.00</del>
	Total Improvements Caravan lode,		500.00
	Leeland.		
No. 1	Diggeway shaft 4x6x10 ft bps from <i>N 35° 47' W.</i>		
	50 ft Value,		100.00
No. 2	Shaft 4x6x10 ft bps from cor. No. 1 N. 30° W. 62 ft		
	Value		100.00
No. 3	Shaft 4x6x10 ft bps from cor. No. 1 N. 32° 39' 54" W. 715 ft		
	Value,		100.00
No. 4	Shaft 4x6x10 ft bps from <i>N 35° 47' W.</i> 435 ft		
	Value		100.00
No. 5	Shaft 4x6x10 ft bps from <i>N 35° 47' W.</i> 418 ft		
	Value,		100.00
	Total Improvements Leeland	<u>100.00</u>	500.00



GOLF MIST.

No. 1	Discovery shaft 4x6x10 ft brs from N 1/2 S. 6° 50' W. 75 ft Value,	100.00
No. 2	Shaft 4x6x10 ft brs from Cor. No. 4 Section line of this survey S. 87° E. 380 ft Value	100.00
No. 3	Shaft 4x6x10 ft brs from Cor. No. 3 Link side of this survey S. 40° 50' E. 310 ft Value,	100.00
No. 4	Shaft 4x6x10 ft brs from Cor. No. 3 Link side of this survey S. 30° E. 300 ft Value,	100.00
No. 5	Shaft 4x6x10 ft brs from N 1/2 S. 6° 50' W. 107 ft Value	<u>100.00</u>
Total Improvements on Golf Mist,		500.00

L I N K.

No. 1	Discovery shaft 4x6x10 ft brs from N 1/2 S. 6° 50' W. 75 ft., Value,	100.00
No. 2	Shaft 4x6x10 ft brs from Cor. No. 3 S. 75° 20' E. 290 ft., Value,	100.00
No. 3	Shaft 4x6x10 ft brs from Cor. No. 3 S. 73° 50' E. 280 ft Value,	100.00
No. 4	Shaft 4x6x10 ft brs from N 1/2 S. 6° 50' W. 88 ft Value,	100.00
No. 5	Shaft 4x6x10 ft brs from N 1/2 S. 6° 50' W. 45 ft Value,	<u>100.00</u>
Total Improvements on Link side		<u>500.00</u>
Total Improvements on Group		1000.00

*Franklin W. Smith*

U. S. Deputy Mineral Surveyor

Dated at Bisbee, Arizona,

September 21, 1907.

Affidavit of Five Hundred Dollars Improvements.

We, A. J. Zimmerman and F. C. Deveraux

of lawful age, being first duly sworn according to law, depose and say: That we are acquainted with the "Caravan" "Leland" "Gold Dust" "Link" mining claim, situate in Warren mining district, Cochise County, Arizona Territory, for which

Frank G. Smith

has made application for survey prior to application for patent under the provisions of the Act of Congress approved May 10, 1872; and that the labor done and improvements made thereon by the applicant and his grantor exceed five hundred dollars in value, and further that we are not personally interested in said mine.

A. J. Zimmerman  
F. C. Deveraux

TERRITORY OF ARIZONA,  
COUNTY OF Cochise } ss:

Sworn to and subscribed before me this 21<sup>st</sup> day of September, 1905

[SEAL.]

Core Elmitts



# Certificate of U. S. Surveyor General

AS TO

EXPENDITURES REPORTED AFTER RETURN OF SURVEY OF MINING CLAIM.

I, U. S. Surveyor General for the district of Arizona.,  
do hereby certify that Five Hundred Dollars' worth of labor has been expended or  
improvements made by claimant or his grantors, upon the mining claim of

Hoval A. Smith,

known as the Caravan, Leeland, Gold Dust, Link.

situate in Warren mining district,

Cochise County, Arizona.


in Section \_\_\_\_\_, Township No. \_\_\_\_\_, Range No. \_\_\_\_\_;

that said improvements consist of On Caravan lode, 5 shafts, value

\$500. ; On Leeland lode, 5 shafts value \$500, ; On Gold Dust lode,

5 shafts, value \$500, ; On Link lode 5 shafts value \$500. ;

\_\_\_\_\_, and that no portion of said labor or improvements has been  
included in the estimate of expenditures upon any other claim. A copy of the report of  
Franklin W. Smith, U. S. Deputy Mineral Surveyor, dated  
Sept. 21, 1905., 18 \_\_\_\_\_, is hereto attached.



U. S. Surveyor General for Arizona.

Office of U. S. Surveyor General,

Phoenix, Arizona.

\_\_\_\_\_, 18 \_\_\_\_\_