

**M  
S  
.**

**0**

**2**

**2**

**2**

**0**



MINERAL SURVEY NO. 2220

Claims	M & B Desc. Pg.	Improvements Pg.	Loc. Notices Pg.
Bried of the West	21	33	5
Copper Bluff	1	32	6
Copper Trust	2	32	10
Cottonwood	14	33	8
Hidden Tresure	17	33	18
Iron Cap	4	32	21
Joe Wheeler	20	33	17
Joe Wheeler Fraction	19	33	19
Jhu	12	33	2
Last Turn	27	34	1
Mackey	23	33	12
Prince	16	33	9
Queen	25	34	11
Rodea	8	32	13
Smith No. 1	3	32	22
Smith No. 2	6	32	23
Smith No. 3	11	33	24
Smith No. 4	10	32	4
Standard Extention	9	32	16
Sun Beam	24	33	20
Tucson	15	33	3
Wedge	5	32	15
Winner	28	34	14
Winner Fraction	29	34	7

copied by E. V. Gude 1906

MAY 25 1906

(4-683.)

Mineral Survey No. 2220

Lot No.

ARIZONA Land District.

FIELD NOTES

OF THE SURVEY OF THE MINING CLAIM OF

Manhattan Development Company.

Frank H. Hereford, Atty.

KNOWN AS THE

"Bried of the West" "Copper Bluff" "Cottonwood" "Iron Cap" "SunBeam" "Tucson" "Winner" "Winner Fraction" "Copper Trust" "Hidden Treasure" "Joe Wheeler" "Joe Wheeler Fraction" "Last Turn" "Mackey" "Prince" "Queen" "Smith No. 1" "Jhu" "Rodea" "Standard Extention" "Smith No. 4" "Wedge" "Smith No. 2" "Smith No. 3" Mining District.

CALIFORNIA MINING DISTRICT

Cochise County, Territory of Arizona

Section approx, Township 17 S, Range 30 E G. & S.R.B. & M.

Surveyed under instructions dated April 18, 1906.

by I. J. Stauber, U. S. Deputy Mineral Surveyor

Claim located see location notices . 1
Survey commenced April 30 1906 . 1
Survey completed May 9 1906 . 1

6-103

Postoffice address of claimant's attorney,

Frank H. Hereford, Tucson, Pima County, Territory of Arizona.

Ties Queen out ✓
Legs ✓
area out ✓

## COPPER BLUFF.

Feet

Beginning at Cor. No. 1, the N. E. Cor. identical with location and with the S. E. Cor. of Copper Bell Lode, unsurveyed, a pine post 4 ft. long, 4 in. sq., set 18 in. in the ground in a mound of stones and scribed 1-2220 C. B. L., whence a pine post of the same dimensions and scribed B. P. 1-2220 brs. S.  $50^{\circ} 54'$  W. 50 ft. and a second pine post <sup>(of same dimensions)</sup> and scribing brs. N.  $61^{\circ} 6'$  W. 50 ft. (California Mining District) and U.S. M. M. No. 1823, brs. S.  $48^{\circ} 58'$  E. 4460 ft., no bearing monuments available.

Thence S.  $50^{\circ} 54'$  W.

300.0 to original location for S. E. E. C.

600.0 same bearing, to Cor. No. 2, the S. E. Cor., identical with location and with the N. E. Cor. of Copper Top Lode, unsurveyed, a pine post 4 ft. long, 4 in. sq., set 18 in. in the ground, in a mound of stones and scribed 2-2220 C B L, whence a pine post of same dimensions and scribed B P 2-2220 brs. N.  $50^{\circ} 54'$  E. 50 ft. and a second pine post of same dimensions and scribing brs. N.  $61^{\circ} 6'$  W. 50 ft., no bearing monuments available.

Thence N.  $61^{\circ} 6'$  W.

1496.7 to Cor. No. 3, the S. W. Cor., identical with location and with the N. W. Cor. of Copper Top Lode, unsurveyed, a pine post 4 ft. long, 4 in. sq., set 18 in. in the ground in a mound of stones and scribed 3-2220 C B L whence a pine post of the same dimensions and scribed B P 3-2220 brs. S.  $61^{\circ} 6'$  E. 50 ft. and a second pine post of same dimensions and scribing brs. N.  $50^{\circ} 54'$  E. 50 ft., no bearing monuments available.

Thence N.  $50^{\circ} 54'$  E.

300.0 to original location for N.W.E.C. identical with Cor. No. 2 of Copper Trust Lode, of this survey,

600.0 ., same bearing, to Cor. No. 4, the N. W. Cor., identical



Feet with location and with the S.E.E.C. of Copper Trust Lode of this survey and the S. W. Cor. of Copper Bell Lode, unsurveyed, a pine post 4 ft. long, 4 in. sq., set 18 in. in the ground, in a mound of stones, and scribed 4-2220 C B L, whence a pine post of same dimensions and scribed B P 4-2220 brs. S.  $50^{\circ} 54'$  W. 50 ft. and a second pine post of same dimensions and scribing brs. S.  $61^{\circ} 6'$  E. 50 ft. , no bearing monuments available.

Thence S.  $61^{\circ} 6'$  E.

1496.7 to Cor. No. 1, the place of beginning.

LEDGE.

The presumed course of the vein on this claim is from the S.E.E.C. N.  $61^{\circ} 6'$  W 1496.7 ft.

----- COPPER TRUST -----

Beginning at Cor. No. 1, the N. E. Cor., identical with location and with the S. E. Cor. of Bulldog Lode, unsurveyed, a pine post 4 ft. long, 4 in. sq., set 18 in. in the ground, in a mound of stones and scribed 1-2220 C T L, whence a pine post of same dimensions and scribed B P 1-2220 brs. N.  $67^{\circ} 51'$  W. 50 ft. and a second post of same dimensions and scribing brs. S.  $50^{\circ} 54'$  W. 50 ft. and U.S.M.M. No. 1823, California Mining District, brs. S.  $49^{\circ} 9'$  ~~W~~ E. 5871.7 ft., and a white pine tree, 14 in. in diameter scribed B T 1-2220 brs. N.  $51^{\circ}$  E. 9 ft.

Thence S.  $50^{\circ} 54'$  W.

300.0 to original location for S.E.E.C., identical with Cor. 4 Copper Bluff lode of this survey.

600.0 same bearing to Cor. No. 2, the S. E. Cor. identical with location, and with the N.W.E.C. of Copper Bluff lode of this survey, and the N.E. Cor. Copper King lode unsurveyed, a pine post 4 ft. long, 4 in. sq. , set 18 in. in the ground in a mound of stones and scribed 2-2220 C T L , Whence a pine post of same dimensions and scribed B P 2-2220 brs. N.  $50^{\circ} 54'$  E. 50 ft., and a second pine post of same dimensions and scribing brs. N.  $67^{\circ} 51'$  W.

Feet 50 ft. , no bearing monuments available.

Thence N. 67° 51' W.

1497.4 to Cor. No. 3, the S. W. Cor. identical with location and with Cor. No. 2, the N. W. and the S. E. Cors. respectively of Wedge Lode of this survey, Copper King and Standard Lodes, unsurveyed, a pine post 4 ft. long, 4 in. sq., set 18 in. in the ground, in a mound of stones and scribed 3-2220 C T L, whence a pine post of same dimensions and scribed B P 3-2-2220 brs. N. 36° 55' W. 50 ft. and a second pine post of same dimensions and scribing brs. S. 67° 51' E. 50 ft., no bearing monuments available.

Thence N. 50° 54' E.

150.0 to Cors No. 1 and 2 respectively of Wedge and Iron Cap Lodes of this survey,

300.0 same bearing, to original location for N.W.E.C.

600.0 same bearing to Cor. No. 4, the N. W. Cor. identical with location and with Cors. No. 1 and 2 respectively of Iron and the S.W. Cor. Bull Dog lode unsurveyed, Cap and Smith No. 1 Lodes of this survey, a pine post, etc., and scribed 4-2220 C T L,

Thence S. 67° 51' E.

1497.4 to Cor. No. 1, the place of beginning.

LEDGE.

The presumed course of the vein on this claim is from the N.W.E.C. S. 67° 51' E. 1497.4 f.

SMITH No. 1

Beginning at Corner No. 1, the S. E. Cor. Identical with location, and with the N. W. Cor. of Bulldog Lode, unsurveyed, a pine post 4 ft. long, 4 in. sq., set 18 in. in the ground, in a mound of stones, and scribed, 1-2220 S No 1 L, whence a pine post of same dimensions and scribed B P 1-2220 brs. N. 36° 55' W. 50 ft. and a second pine post of same dimensions and scribing brs. S. 50° 54' W. 50 ft., and a Juniper tree, 12 in. in diameter and scribed B T 1-2220 brs. N. 30° E. 4.2 ft.



Feet and U.S.M.M. No. 2220, California Mining District, brs. N.  $21^{\circ} 13' E$ . 14022.5 ft. Field Notes for the establishment of this Mineral Monument are attached to the notes of this survey.

Thence S.  $50^{\circ} 54' W$ .

300.00 to original location for S.E.E.C.

600.0 same bearing to Cor. No. 2, the S. W. Cor. identical with location and with Cors. No. 1 and 4, respectively of Iron Cap and Copper Trust Lodes of this survey, a pine post etc., and scribed 2-2220 S No 1 L.

Thence N.  $36^{\circ} 55' W$ .

1454.0 to Cor. No. 3, the N. W. Cor., identical with location and with Cors.No. 1, 2 and 4, respectively of Rodea, Smith No. 2 and Iron Cap Lodes of this survey, a pine post, etc., scribed 3-2220 S No 1 L,

Thence N.  $50^{\circ} 54' E$ .

300.0 to original location for N.W.E.C.

600.0 same bearing to Cor. No. 4, the N. E. Cor. identical with location and with Cor. No. 1 of Smith No. 2 Lode of this survey, a pine post, etc., scribed 4-2220 S No 1 L

Thence S.  $36^{\circ} 55' E$ .

1454.0 to Cor. No. 1, the place of beginning.

. LEDGE.

The presumed course of the vein on this claim is from the N.W.E.C., S.  $36^{\circ} 55' E$ . 1454.0 ft.

----- IRON CAP -----

Beginning at Cor. No. 1, the S. E. Cor, identical with location and with Cors.No. 2 and 4, respectively of Smith No. 1 and Copper Trust Lodes of this survey, a pine post 4 ft. long, 4 in. sq., set 18 in. in the ground in a mound of stones and scribed 1-2220 I C L, whence a pine post of same dimensions and scribed B P 1-2-4-2220 brs. N.  $50^{\circ} 54' E$ . 50 ft., and a second pine post of same dimensions and scribing brs. S.  $50^{\circ} 54' W$ . 50 ft. and U. S. M. M. No. 2220, California Mining District, brs.

Feet N. 24° 57' 30" E. 4553.8 ft., no bearing monuments available  
 Thence S. 50° 54' W.  
 300.0 to original location for S.E.E.C.  
 450.0 same bearing to Cor. No. 2, the S. W. Cor. identical with  
 location and with Cor. No. 1 of Wedge Lode of this  
 survey, a pine post, etc., scribed 2-2220 I C L, no bearing  
 monuments available Thence N. 42° 50' W.  
 1456.0 to Cor. No. 3<sub>A</sub> (the N.W. Cor.) identical with location and with Cors No. 1  
 2 and 3, respectively, of Standard Extension, Rodea,  
 (and the N. E. Cor. Standard lode unsurveyed,) and Wedge Lodes of this survey, a pine post etc., scribed  
 3-2220 I C L, no bearing monuments available  
 Thence E. 50° 54' E.  
 50.0 to Cor. No. 4 of Wedge Lode of this survey  
 300.0 same bearing to original location for N.W.E.C.  
 600.0 same bearing to Cor. No. 4, the N. E. Cor. identical  
 with location and with Cors. No. 1, 2 and 3 respectively  
 of Rodea, Smith No. 2 and Smith No. 1 Lodes of this  
 survey, a pine post, etc., and scribed 4-2220 I C L, no  
 bearing monuments available.  
 Thence S. 36° 55' E.  
 1454.0 to Cor. No. 1 the place of beginning.

LEDGE.

The presumed course of the vein on this claim  
is from S.E.E.C. N. 36° 55' W. 1454.0 ft.

----- WEDGE. -----

Beginning at Cor. No. 1, the S. E. Cor. identical  
 with location and with Cor. No. 2, Iron Cap Lode of this  
 survey, a pine post 4 ft. long, 4 in. sq., set 18 in.  
 in the ground, in a mound of stones, and scribed 1-2220  
 W L, whence a pine post of same dimensions and scribed  
 B P 1-2220 hrs. N. 50° 54' E. 50' and a second pine post  
 of same dimensions and scribing hrs. S. 50° 54' W. 50 ft.  
 and U.S.M.M. No. 2220 California Mining District, hrs.  
 N. 27° 14' E. 4962.2 ft., no bearing monuments available  
 Thence S. 50° 54' W.



Feet

110 to original location for S.E.E.C.

150.0 same bearing to Cor. No. 2, the S. W. Cor., identical with location and with Cor. No. 3 Copper Trust Lode of this survey, a pine post 4 ft. long, 4 in. sq., set 18 in. in the ground, in a mound of stones, and scribed 2-2220 W L, whence a pine post of same dimensions and scribed B P 2-3-2220 brs. S. 67° 51' E. 50 ft., and second pine post of same dimensions and scribing brs. N. 36° 55' W. 50 ft., no bearing monuments available.

Thence N. 36° 55' W.

1454.0 to Cor. No. 3, the N. W. Cor., identical with location and with Cors. No. 1, 2 and 3 respectively of Standard Extention, Rodea, and Iron Cap Lodes of this survey, a pine post, etc, and scribed 3-2220 W L, no bearing monuments available. *Cor. No. 2 Iron Cap Lode brs. S. 42° 50' E. 1456 ft.*

Thence N. 50° 54' E.

40.0 to original location for N.W.E.C.

50.0 same bearing to Cor. No. 4, the N. E. Cor. identical with location, and situated on the S.E. End line of Rodea Lode of this survey, a pine post 4 ft. long, 4 in. sq., set 18 in. in the ground, in a mound of stones, and scribed 4-2220 W L, whence a pine post of same dimensions and scribed B P 4-2220 brs. S. 50° 54' W. 10 ft. and a second pine post of same dimensions and scribing brs. S. 40° 52' E. 50 ft., no bearing monuments available.

Thence S. 40° 52' E.

1453.6 to Cor. No. 1, the place of beginning.

LEDGE..

The presumed course of the vein on this claim is from the N.W.E.C. S. 36° 55' E. 1454.0 ft.

----- SMITH NO. 2. -----

Beginning at Cor. No. 1, the S. E. Cor. identical with location and with Cor. No. 4 of Smith No. 1 Lode of this survey, a pine post 4 ft. long, 4 in. sq.,

Feet set 18 in. in the ground, in a mound of stones and scribed 1-2220 S No. 2 L, whence a pine post of same dimensions and scribed B P 1-4-2220 brs. S. 36° 55' E. 50 ft. , and a second pine post of same dimensions and scribing brs. N. 41° 44' W. 50 ft. and U. S.M.M. No.2220 California Mining District , brs. N. 42° 0' E. 3481.4 ft. no bearing monuments available.

Thence S. 50° 54' W.

300.0 to original location for S.E.E.C.

600.0 same bearing to Cor. No. 2, the S. W. Cor. identical with location and with Cors. No. 1, 3 and 4, respectively of Rodea, Smith No. 1 and Iron Cap Lodes of this survey, a pine post, etc. scribed 2-2220 S No. 2 L, no bearing monuments available,

Thence E. 41° 44' W.

1178.0 to Cor. No. 3, the N. W. Cor., identical with location and with Cor. No. 4 Rodea Lode of this survey, and S.E.E.C. of Smith No. 3 Lode of this survey, a pine post 4 ft. long, 4 in. sq., set 18 in. in the ground, in a mound of stones, and scribed 3-2220 S No 2 L, whence a pine post of same dimensions and scribed B P 3-4-2220 brs. S. 50° 54' W. 50 ft. and a second pine post of same dimensions and scribing brs. N. 50° 54' E. 50 ft. , no bearing monuments available,

Thence N. 50° 54' E.

300.0 to original location for N.W.E.C.

600.0 same bearing, to Cor. No. 4, the N. E. Cor. , identical with location and with S.E.E.C. of Smith No. 4 Lode , of this survey, a pine post 4 ft. long, 4 in. sq., set 18 in. in the ground, in a mound of stones, and scribed 4-2220 S No 2 L, whence a pine post of same dimensions and scribed B P 4-2220 brs. S. 50° 54' W. 50 ft. and a second pine post of same dimensions and scribing brs. S. 41° 44' E. 50 ft. , no bearing monuments available.

Thence S. 41° 44' E.



Feet

1178.0 to Cor. No. 1, the place of beginning.

## LEDGE.

The presumed course of the vein on this claim is from the N. W.E.C. S.  $41^{\circ} 44'$  E. 1178.0 ft.

-----  
RODEA.  
-----

Beginning at Cor. No. 1, the S. E. Cor., identical with location and with Cors. No. 2, 3 and 4 respectively of Smith No. 2, Smith No. 1, and Iron Cap Lodes of this survey, a pine post 4 ft. long, 4 in. sq., set 18 in. in the ground, in a mound of stones, and scribed 1-2220 R L, whence a pine post of same dimension and scribed B P 1-2-3-4-2220 brs. N.  $50^{\circ} 54'$  E. 50 ft. and a second pine post of same dimensions and scribing brs. S.  $50^{\circ} 54'$  W. 50 ft. and U.S.M.M. No. 2220, California Mining District brs. N.  $43^{\circ} 18'$  E. 4075.3 ft., no bearing monuments available,

Thence S.  $50^{\circ} 54'$  W.

200.0 to original location for S.E.E.C.

550.0 same bearing to Cor. No. 4 of Wedge Lode of this survey

600.0 same bearing to Cor. No. 2, the S. W. Cor. identical with location and with Cors. No. 1 and 3, respectively of Standard Extension and <sup>Iron Cap</sup> Wedge Lodes of this survey, a pine post, etc., and scribed 2-2220 R L, no bearing monuments available

Thence N.  $41^{\circ} 44'$  W.

1178.0 to Cor. No. 3, the N. W. Cor. identical with location and with Cor. No. 4 and the S.E.E.C., respectively of Standard Extension and Jhu Lodes of this survey, a pine post 4 ft. long, 4 in. sq., set 18 in. in the ground, in a mound of stones and scribed 3-2220 R L., whence a pine post of same dimensions and scribed B P 3-2220 brs. S.  $50^{\circ} 54'$  W. 50 ft., and a second pine post of same dimensions and scribing brs. N.  $50^{\circ} 54'$  E. 50 ft., no bearing monuments available.

Feet

Thence N. 50° 54' E.

300.0 to original location for N.W.E.C.

600.0 same bearing to Cor. No. 4, the N. E. Cor. , identical with location and with Cor. No. 3 of Smith No. 2 Lode this survey, a pine post, etc., scribed 4-2220 R L, no bearing monuments available.

Thence S. 41° 44' E.

1178.0 to Cor. No. 1, the place of beginning.

LEDGE.

The presumed course of the vein on this claim is from the S. E. E. C. N. 41° 44' W. 1178.0 ft.

----- STANDARD EXTENSION. -----

Beginning at Cor. No. 1, the S. E. Cor., identical with location and with Cors. No. 2, 3 and 3 respectively, **Iron Cap** of Rodea and Wedge Lodes of this survey, a pine post 4 ft. long, 4 in. sq., set 18 in. in the ground, in a mound of stones, and scribed 1-2220 S & L, whence a pine post of same dimensions and scribed B P 1-2-3-2220 brs. N. 50° 54' E. 20 ft. and a second pine post of same dimensions and scribing brs. S. 50° 54' W. 50 ft. and U.S.M.M.No. 2220, California Mining District, brs. N. 44° 16' 30" E. 4670.5 ft. , no bearing monuments available.

Thence S. 50° 54' W.

125.0 to original location for S.E.E.C.

255.0 same bearing to Cor. No. 2, the S. E. Cor. identical with location and with the S.E. Cor. of Badger Lode, unsurveyed, a pine post 4 ft. long, 4 in. sq., set 18 in. in the ground, in a mound of stones, and scribed, 2-2220 S E L, whence a pine post of same dimensions and scribed B P 2-2220 brs. N. 50° 54' E. 50 ft. and a second pine post of same dimensions and scribing brs. N. 41° 44' W. 50 ft. and a black oak tree 6 in. in diameter and scribed B T 2-2220 brs. S. 13° 0'E 12.0 ft. ,

Thence W. 41° 44' W.

Feet	
1178.0	<p>to Cor. No. 3, the N. W. Cor., identical with location and with Cor. No. 2, the N. E. Cor., and the S. E. Cor. respectively of Jhu lode of this survey, Badger lode and Badger Fraction lode, both unsurveyed, a pine post 4 ft. long, 4 in. sq., set 18 in. in the ground, in a mound of stones and scribed 3-2220 S E L, whence a pine post of same dimensions and scribed B P 3-2-2220 brs. S. 41° 44' E. 50 ft., and a second pine post of same dimensions and scribing brs. N. 41° 47' W. 50 ft., no bearing monuments available.</p> <p style="text-align: center;">Thence N. 50° 54' E.</p>
130.0	to original location for N.W.E.C.
255.0	<p>same bearing, to Cor. No. 4, the N. E. Cor., identical with location and with Cor. No. 3 Rodea lode of this survey, a pine post, etc., scribed 4-2220 S E L, no bearing monuments available.</p> <p style="text-align: center;">Thence S. 41° 44' E.</p>
1178.0	<p>to Cor. No. 1, the place of beginning.</p> <p style="text-align: center;">LEDGE.</p> <p>The presumed course of the vein on this claim is from the N.W.E.C. S. 41° 44' E. 1178.0 ft.</p> <p style="text-align: center;">----- SMITH No. 4. -----</p> <p>Beginning at Cor. No. 1, the S. E. Cor. identical with location, a pine post 4 ft. long, 4 in. sq., set 18 in. in the ground, in a mound of stones, and scribed 1-2220 S No 4 L, whence a pine post of same dimensions and scribed B P 1-2220 brs. N. 42° 22' W. 50 ft., and a second pine post of same dimensions and scribing brs. S. 50° 54' W. 50 ft. and U.S.M.M. No. 2220 California Mining District brs. N. 62° 12' E. 5256.6 ft. no bearing monuments available.</p> <p style="text-align: center;">Thence S. 50° 54' W.</p>
300.0	to original location for S.E.E.C. identical with Cor. No. 4, Smith No. 2 lode of this survey.
600.0	<p>same bearing to Cor. No. 2, the S. W. Cor. identical with location and with Cor. No. 1 and the N.W.E.C. respectively of Smith No. 3 and Smith No. 2 Lodes of this</p>



Feet

survey, a pine post, etc., scribed 2-2220 S No 4 L, no bearing monuments available.

Thence N. 42° 9' W.

1119.2 to Cor. No. 3, the N. W. Cor., identical with Cors. No. 1 and 2, respectively, of Prince and Tucson Lodes of this survey, a pine post, etc., scribed 3-2220 S No. 4 L no bearing monuments available.

Thence N. 50° 54' E.

295.8 to original location for N.W.E.C.

595.8 same bearing to Cor. No. 4, the N. E. Cor., identical with location, a pine post 4 ft. long, 4 in. sq., set 18 in. in the ground, in a mound of stones, and scribed, 4-2220 S No 4 L, whence a pine post of same dimensions and scribed B P 4-2220 brs. S. 50° 54' E. 50 ft., and a second pine post of same dimensions and scribing brs. S. 42° 22' E. 50 ft. , no bearing monuments available.

Thence S. 42° 22' E.

44.7 to Cor. No. 1 of Tucson Lode of this survey whence Cor. No. 2 Tucson lode brs. S 55° 10' W 600.0 Ft.  
1119.4 same bearing, to Cor. No. 1, the place of beginning.

LEDGE.

The presumed course of the vein on this claim is from the N.W.E.C. S. 42° 22' E. 1119.4 ft.

----- SMITH NO. 3. -----

Beginning at Cor. No. 1, the S. E. Cor., identical with location and with Cor. No. 2 and the N.W.E.C. respectively, of Smith No. 4 and Smith No. 2 Lodes, of this survey, a pine post 4 ft. long, 4 in. sq. , set 18 in. in the ground, in a mound of stones and scribed 1-2220 S No 3 L, whence a pine post of same dimensions and scribed B P 1-2-2220 brs. N. 50° 54' E. 50 ft., and a second pine post of same dimensions and scribing brs. S. 50° 54' W. 50 ft. and U. S. M. M. No. 2220, California Mining District, brs. N. 60° 27' E. 3846.8 ft., no bearing monuments available.

Feet  
 300.0 Thence S. 50° 54' W.  
 600.0 to original location for S.E.E.C. identical with Cors. No. 3 and 4, respectively of Smith No. 2 and Rodea lodes of this survey same bearing to Cor. No. 2, the S. W. Cor., identical with location and with Cor. No. 1 and the N.W.E.C., respectively of Jhu Lode and Rodea Lodes of this survey, a pine post, etc., scribed 2-2220 S No 3 L, no bearing monuments available.

1163.7 Thence N. 41° 57' W.  
 to Cor. No. 3, the N. W. Cor. identical with location and with Cors. No. 1 and 2, respectively, of Hidden Treasure and Prince Lodes of this survey, a pine post, etc., scribed 3-2220 S No 3 L, no bearing monuments available.

296.0 Thence N. 50° 54' E.  
 596.0 to original location for N.W.E.C.  
 same bearing, to Cor. No. 4, the N. E. Cor., identical with location, a pine post 4 ft. long, 4 in. sq., set 18 in. in the ground, in a mound of stones, and scribed 4-2220 S No 3 L, whence a pine post of same dimensions and scribed B P 4-2220 brs. S. 50° 54' W. 50 ft., and a second pine post of same dimensions and scribing brs. S. 42° 9' E. 20 feet, no bearing monuments available.

44.7 Thence S. 42° 9' E.  
 1163.9 to Cors. No. 1, 2 and 3 respectively, of Prince, Tucson and Smith No. 4 Lodes of this survey, whence Cor. No. 2 Prince lode of this survey brs. S 55° 10' W 600.0 ft. same bearing to Cor. No. 1, the place of beginning.

#### LEDGE.

The presumed course of the vein on this claim is from the N. W. E. C. S. 42° 9' E. 1163.9 ft.

#### JHU

Beginning at Cor. No. 1, the S. E. Cor., identical with location, and with Cor. No. 2 and the N.W.E.C. respectively of Smith No. 3 and Rodea Lodes of this survey, a pine post 4 ft. long, 4 in. sq., set 18 in. in the ground, in a mound of stones and scribed 1-2220 J L,

<p>Feet</p>	<p>whence a pine post of same dimensions and scribed <sup>(B P)</sup> 1-2220          brs. N. 50° 54' E. 50 ft. , and a second pine post of same          dimensions and scribing brs. S. 50° 54' W. 50 ft. and          U.S.M.M. No. 2220, California Mining District, brs. N.          59° 9' 30" E. 4439.5 ft. , no bearing monuments available.          Thence S. 50° 54' W.</p>
<p>300.0</p>	<p>to original location for S.E.E.C. and identical with          Cors. No. 4 and 3, respectively, of Standard Extension          and Rodea Lodes of this survey</p>
<p>555.0</p>	<p>same bearing, to Cor. No. 2, the S.W. Cor., identical          with location and with Cor. No. 3 Standard Extension          Lode of this survey, a pine post, etc., and scribed          2-2220 J L, no bearing monuments available.          Thence N. 41° 47' W.</p>
<p>751.2</p>	<p>to N. E. Cor. of Badger Fraction, lode unsurveyed,</p>
<p>1205.0</p>	<p>same bearing, to Cor. No. 3, the N. W. Cor., identical          with location and with Cors. No. 1, 2, and 2, respectively          of Joe Wheeler, Joe Wheeler Fraction and Hidden Treasure          Lodes of this survey, a pine post, etc., scribed 3-2220 J L          no bearing monuments available, Cor. No. Joe Wheeler          Fraction lode of this survey brs. N 55° 10' E 115.7 ft.          Thence N. 50° 54' E.</p>
<p>117.2</p>	<p>to the intersection of line 1-4 Joe Wheeler Fraction          Lode of this survey at N. 27° 6' W., 8.8 ft. from Cor.          No. 1.</p>
<p>251.4</p>	<p>same bearing, to original location for N.W.E.C.</p>
<p>551.4</p>	<p>same bearing to Cor. No. 4, the N. E. Cor., identical          with location, a pine post 4 ft. long, 4 in. sq., set          18 in. in the ground, in a mound of stones, and scribed          4-2220 J L , whence a pine post of same dimensions and          scribed B P 4-2220 brs. S. 50° 54' W. 50 ft., and a          second pine post of same dimensions and scribing, brs.          S. 41° 57' E. 20 ft., no bearing monuments available.          Thence S. 41° 57' E.</p>
<p>41.3</p>	<p>to Cor. No. 1, 2 and 3, respectively, of Hidden Treasure,          Prince and Smith No. 3 Lodes of this survey, whence Cor.          2 Hidden Treasure lode of this survey brs. S 55° 10' W 555.0          ft.</p>



Feet

1205.0 same bearing, to Cor. No. 1, the place of beginning.

## LEDGE.

The presumed course of the vein on this claim is from the S.E.C. N.  $41^{\circ} 57'$  W. 1205.0 ft.

## ----- COTTONWOOD -----

Beginning at Cor. No. 1, the S. E. Cor., identical with location, a pine post 4 ft. long, 4 in. sq., set 18 in. in the ground, in a mound of stones, and scribed 1-2220 C L, whence a pine post of same dimensions and scribed B P 1-2220 brs. N.  $29^{\circ} 54'$  W. 50 ft., and a second pine post of same dimensions and scribing brs. N.  $85^{\circ} 11'$  W. 50 ft. and U.S.M.M. No. 2220 California Mining District, brs. N.  $81^{\circ} 11'$  E. 3195.4 ft., no bearing monuments available.

Thence N.  $85^{\circ} 11'$  W.

310.0 to original location for S.E.C.

555.5 same bearing, to Cor. No. 2, the S. W. Cor., identical with location, a pine post 4 ft. long, 4 in. sq., set 18 in. in the ground, in a mound of stones, and scribed 2-2220 C L, whence a pine post of same dimensions and scribed B P 2-2220 brs. S.  $85^{\circ} 11'$  E. 50 ft., and a second pine post of same dimensions and scribing brs. N.  $20^{\circ} 40'$  W. 50 ft., no bearing monuments available.

Thence N.  $20^{\circ} 40'$  W.

1117.2 to Cor. No. 3, identical with Cors. No. 1 and 2 respectively, of Mackey and Tucson Lodes, this survey, a pine post, etc., and scribed 3-2220 C L.

Thence N.  $19^{\circ} 46'$  W.

382.8 to Cor. No. 4, <sup>the N. W. Cor.,</sup> a pine post 4 ft. long, 4 in. sq., set 18 in. in the ground, and a mound of stones, and scribed 4-2220 C L, whence a pine post of same dimensions and scribed B P 4-2220 brs. S.  $19^{\circ} 46'$  E. 50 ft., and a second pine post of same dimensions and scribing, brs. S.  $85^{\circ} 11'$  E. 50 ft., and original location for N.W. Cor.

Feet

brs. N. 85° 11' W. 51.0 ft., no bearing monuments available.

Thence S. 85° 11' E.

250.5 to original location for N. E. C.

255.5 to Cor. No. 5, the N. E. Cor. identical with location and situated on line 1-2 of Bried of the West Lode of this survey at N. 85° 11' W. 292.0 ft. from Cor. No. 1, a pine post 4 ft. long, 4 in. sq., set 18 in. in the ground, in a mound of stones, and scribed 5-2220 C L, whence a pine post of same dimensions and scribed B P 5-2220 brs. N. 85° 11' W. 5.0 ft., and a second pine post of same dimensions and scribing brs. S. 29° 54' E. 50 ft., no bearing monuments available.

Thence S. 29° 54' E.

1650.4 to Cor. No. 1, the place of beginning.

#### LEDGE.

The presumed course of the vein on this claim is from the N.E.C. S. 20° 16' 30" E. 1497.0 ft.

#### TUCSON

beginning at Cor. No. 1, the S. E. Cor., identical with location and situated on line 1-4 of Smith No. 4 Lode at S. 42° 22' E. 44.7 ft. from Cor. No. 4, a pine post 4 ft. long, 4 in. sq., set 18 in. in the ground in a mound of stones, and scribed 1-2220 T L, whence a pine post of same dimensions and scribed B P 1-2220 brs. N. 20° 40' W. 50 ft. and a second pine post of same dimensions and scribing, brs. S. 55° 10' W. 50 ft. and U.S.M.M. No. 2220, California Mining District, brs. N. 78° 38' E. 3677.0 ft., no bearing monuments available.

Thence S. 55° 10' W.

300.0 to original location for S.E.E.C.

600.0 same bearing to Cor. No. 2, the S.W. Cor. identical with location and with Cors. No. 1 and 3 respectively of

Feet Prince and Smith No. 4 Lodes of this survey, a pine post etc., scribed 2-2220 T L , no bearing monuments available.

Thence N. 20° 40' W.

1418.8 to Cor. No. 3, the N. W. Cor, identical with location with Cors. No. 1, 2 and 4, respectively, of Sun Beam, Mackey, and Prince Lodes of this survey, a pine post, etc., scribed 3-2220 T L, no bearing monuments available.

Thence N. 55° 10' E.

300.0 to original location for N.W.E.C.

600.0 same bearing, to Cor. No. 4, the N. E. Cor., identical with location and with Cors. No. 1 and 3, respectively of Mackey and Cottonwood Lodes, this survey, a pine post, etc., scribed 4-2220 T L, no bearing monuments available.

Thence S. 20° 40' E.

1117.2 to Cor. No. 2 of Cottonwood Lode of this survey.

1418.8 same bearing, to Cor. No. 1, the place of beginning.

LEDGE.

The presumed course of the vein on this claim is from N.W.E.C. S. 20° 40' E., 1418.8 ft.

----- PRINCE -----

Beginning at Cor. No. 1, the S. E. Cor., identical with location and with Cors. No. 2 and 3, respectively of Tucson and Smith No. 4 Lodes of this survey, and situated on line 1-4 Smith No. 3 Lode at S. 42° 9' E. 44.7 ft. from Cor. No. 4, a pine post 4 ft. long, 4 in. sq. set 18 in. in the ground, in a mound of stones and scribed 1-2220 P L , whence a pine post of same dimensions and scribed B P 1-2-3-2220 brs. N. 50° 54' E., 50 ft., and a second pine post of same dimensions and scribing brs. S. 55° 10' W., 50 ft. and U.S.M.M.No. 2220, California Mining District, brs. N. 75° 24' E., 4234.1 ft., no bearing monuments available.



Feet Thence S. 55° 10' W.

300.0 to original location for S.E.E.C..

600.0 same bearing, to Cor. No. 2, the S. W. Cor., identical with location and with Cors. No. 1 and 3, respectively, of Hidden Treasure and Smith No. 3 Lodes of this survey, a pine post, etc., scribed 2-2220 P L, no bearing monuments available.

Thence N. 20° 40' W.

1418.8 to Cor. No. 3, the N. W. Cor., identical with location and with Cors. 1, 2 and 4, respectively, of Queen, Sun Beam and Hidden Treasure Lodes of this survey, a pine post 4 ft. long, etc., scribed 3-2220 P L, no bearing monuments available.

Thence N. 55° 10' E.

300.0 to original location for N.W.E.C.

600.0 same bearing, to Cor. No. 4, the N. E. Cor., identical with location and with Cors. No. 1, 2 and 3, respectively of Sun Beam, Mackey and Tucson Lodes of the survey, a pine post, etc., and scribed 4-2220 P L, no bearing monuments available.

Thence S. 20° 40' E.

1418.8 to Cor. No. 1, the place of beginning.

LEDGE.

The presumed course of the vein on this claim is from the S.E.E. C. N. 20° 40' W., 1418.8 ft.

HIDDEN TREASURE.

Beginning at Cor. No. 1, the S. E. Cor., identical with location, and with Cors. 2 and 3, respectively of Prince and Smith No. 3 Lodes of this survey, and situated on line 1-4 of Jhu Lode of this survey, at S. 41° 57' E., 41.3 ft., from Cor. No. 4, a pine post 4 ft. long, 4 in. sq., set 18 in. in the ground, in a mound of stones, and scribed 1-2220 H T L, whence a pine post of same dimensions and scribed B P 1-2220 brs. N. 55° 10' E. 50 ft., and second pine post of same dimensions

Feet and scribing brs. S. 55° 10' W. 50 ft., and U.S.M.M. No. 2220, California Mining District, brs. N. 72° 55' E. 4801.6 ft., no bearing monuments available.

Thence S. 55° 10' W.

300.0 to original location for S.E.E.C.

429.3 same bearing, to Cor. No. 1, Joe Wheeler Fraction Lode of this survey.

555.0 same bearing, to Cor. No. 2, the S. W. Cor., identical with location, and with Cors. No. 1, 2 and 3, respectively of Joe Wheeler Fraction and Jim Lodes of this survey, a pine post, etc., scribed 2-2220 H T L, no bearing monuments available.

Thence N. 22° 26' W.

1402.5 to Cor. No. 3, the N. W. Cor., identical with location and with Cor. No. 4, Joe Wheeler Fraction Lode of this survey, a pine post 4 ft. long, 4 in. sq., set 18 in. in the ground, in a mound of stones, and scribed 3-2220 H T L, whence a pine post of same dimensions and scribed B P 3-2220, brs. S. 27° 06' E. 50 ft., and a second pine post of same dimensions, and scribing brs. N. 55° 10' E., 50.0 ft., no bearing monuments available.

Thence N. 55° 10' E.

300.0 to original location for the N.W.E.C.

600.0 same bearing to Cor. No. 4, the N. E. Cor., identical with location, and with Cors. 1, 2 and 3, respectively of Queen, Sun Beam and Prince Lodes of this survey, a pine post, etc., and scribed 4-2220 H T L, no bearing monuments available.

Thence S. 20° 40' E.

1418.8 to Cor. No. 1, the place of beginning.

LEDGE:

The presumed course of the vein on this claim is from the S.E.E.C. N. 20° 40' W., 1418.8 ft.

Feet

JOE WHEELER FRACTION.

Beginning at Cor. No. 1, the S. E. Cor., identical with location and situated on line 1-2 Hidden Treasure Lode, at N. 55° 10' E., 115.7 ft., a pine post 4 ft. long, 4 in. sq., set 18 in. in the ground, in a mound of stones, and scribed 1-2220, J W F L, whence a pine post of same dimensions and scribed B P 1-2220, brs. N. 27° 6' W., 50 ft., and a second pine post of same dimensions and scribing, brs. S. 55° 10' W., 20 ft. and U.S.M.M. No. 2220, California Mining District, brs. N. 71° 27' E., 5221.7 ft., no bearing monuments available.

Thence S. 55° 10' W.

55.0 to original location for S.W.E.C.

115.7 same bearing to Cor. No. 2, the S. W. Cor., identical with location and with Cors. 1, 2 and 3, respectively of Joe Wheeler, Hidden Treasure, and Jhu Lodes of this survey, a pine post, etc., and scribed 2-2220 J W F L, no bearing monuments available.

Thence N. 27° 6' W.

1388.2 to Cor. No. 3, the N. W. Cor., identical with location and with Cors. No. 2 and 4, respectively of Last Turn and Joe Wheeler Lodes of this survey, a pine post 4 ft. long, 4 in. sq., set 18 in. in the ground, in a mound of stones, and scribed 3-2220, J W F L, whence a pine post of same dimensions and scribed <sup>BP</sup> 3-2-4-2220, brs. S. 59° 54' W., 50 ft., and a second pine post of same dimensions and scribing brs. N. 55° 10' E., 20.0 ft., no bearing monuments available.

Thence N. 55° 10' E.

60.7 to original location for N.W.E.C.

94.7 (same bearing) to Cors. No. 1 and 2, respectively, of Last Turn and Queen Lodes of this survey.

115.7 same bearing, to Cor. No. 4, the N. E. Cor., identical with location and with Cor. No. 3, Hidden Treasure Lode



Feet of this survey, a pine post, etc., scribed 4-2220, J W F L, no bearing monuments available. *Cor. No. 2 Hidden Treasure Lode brs. S. 22° 26' E. 1408.5*  
Thence S. 27° 6' E.

1379.4 to the interesection of line 3-4, Jhu Lode of this survey, at N. 50° 54' E., 117.2 ft., from Cor. No. 3

1388.2 same bearing to Cor. No. 1, the place of beginning.

LEDGE.

The presumed course of the vein on this claim is from the N.W.E.C. S. 27° 6' E. , 1388.2 ft.

----- JOE WHEELER -----

Beginning at Cor. No. 1, the S. E. Cor., identical with location and with Cors. No. 2, 2, and 3, respectively of Joe Wheeler Fraction, Hidden Treasure, and Jhu Lodes, of this survey, a pine post 4 ft. long, 4 in. sq., set 18 in. in the ground, in a mound of stones, and scribed 1-2220 J W L, whence a pine post of same dimensions and scribed B P 1-2-2-2-2220 brs. N. 55° 10' E., 20 ft., and a second pine post of same dimensions and scribing brs. S. 59° 54' W., 50 ft., and U.S.M.M. No. 2220, California Mining District, brs. N. 71° 6' E. 5332.8 ft., no bearing monuments available.

Thence S. 59° 54' W.

200.0 to original location for S.E.E.C.

450.4 same bearing, to Cor. No. 2, the S. W. Cor., identical with location, a pine post 4 ft. long, 4 in. sq., set 18 in. in the ground, in a mound of stones, and scribed 2-2220 J W L, whence a pine post of same dimensions and scribed B P 2-2220 brs. N. 59° 54' E., 50 ft., and a second pine post of same dimensions and scribing brs. N. 29° 51' W., 50 ft., no bearing monuments available.

Thence N. 29° 51' W.

1386.3 to Cor. No. 3, the N. W. Cor., identical with location and with Cor. No. 3 Last Turn Lode, <sup>(of this survey)</sup> a pine post 4 ft. long, 4 in. sq., set 18 in. in the ground, in a mound of stones, and scribed 3-2220 J W L, whence a pine post

Feet of same dimensions and scribed B P 3-2220, brs. S. 29° 51' W., 50 ft., and a second pine post of same dimensions and scribing brs. N. 10° 48' W., 50 ft., no bearing monuments available.

Thence N. 59° 54' E.

250.4 to original location for N.W.E.C.  
 517.0 same bearing, to Cor. No. 4, the N. E. Cor., identical with location and with Cors. No. 2 and 3, respectively of Last Turn and Joe Wheeler Fraction Lodes of this survey, a pine post, etc., scribed 4-2220 J W L, no bearing monuments available.

Thence S. 27° 6' E.

1388.2 to Cor. No. 1, the place of beginning.

LEDGE

The presumed course of the vein on this claim is from the S.E.E.C. N. 29° 51' W., 1386.3 ft.

BRIEF OF THE WEST

Beginning at Cor. No. 1, the S. E. Cor. identical with location, a pine post 4 ft. long, 4 in. sq., set 18 in. in the ground, in a mound of stones, and scribed 1-2220 B O T W L, whence a pine post of same dimensions and scribed B P 1-2220 brs. N. 5° 33' E., 50 ft., and a second pine post of same dimensions and scribing brs. N. 85° 11' W. 50 ft., no bearing monuments available. and U.S.M.M.No.2220, California Mining District, brs.S 76° 03' E 3801.8 ft.

Thence N 85° 11' W

292.0 to Cor. No. 5, of Cottonwood Lode of this survey.  
 547.5 to the intersection of line 1-4 Mackey Lode of this survey at S. 19° 46' E. 421.1 ft. from Cor. No. 4; also to Cor. No. 4 of Cottonwood Lode of this survey,  
 1184.5 same bearing, to Cor. No. 3, Mackey Lode of this survey and the intersection of line 1-4 Sun Beam Lode of this survey at S. 19° 46' E., 659.7 ft. from Cor. No. 4 Sun Beam lode of this survey.  
 1460.6 same bearing to Cor. No. 2, the S. W. Cor., identical with location, a pine post 4 ft. long, 4 in. sq., set 18 in. in the ground, in a mound of stones, and scribed

Feet 2-2220 B O T W L, whence a pine post of same dimensions and scribed B P 2-2220 brs. N 5° 33' E., 50 ft., and a second pine post of same dimensions and scribing brs. S. 85° 11' E., 50 ft., no bearing monuments available.

Thence N. 5° 33' E.

300.0 to original location for W.E.C.

600.0 same bearing, to Cor. No. 3, the N. W. Cor., identical with location and with Cor. No. 4, the S. E. Cor., respectively, of Sun Beam Lode of this survey and Eiron Cap Lode, unsurveyed, a pine post 4 ft. long, 4 in. sq., set 18 in. in the ground, in a mound of stones, and scribed 3-2220 B O T W L, whence a pine post of same dimensions and scribed B-P 3-4-2220 brs. S. 55° 10' W. 50 ft., and a second pine post of same dimensions and scribing, brs. S. 85° 11' E., 50 ft., no bearing monuments available.

Thence S. 85° 11' E.

1466.6 to Cor. No. 4, the N. E. Cor., identical with location a pine post 4 ft. long, 4 in. sq., set 18 in. in the ground, in a mound of stones, and scribed 4-2220 B O T W L whence a pine post of same dimensions and scribed B P 4-2220 brs. N. 85° 11' W. 50 ft., and a second pine post of same dimensions and scribing brs. S. 5° 33' W., 50 ft. no bearing monuments available.

Thence S. 5° 33' W.

300.0 to original location for E. E. C.

600.0 same bearing, to Cor. No. 1, the place of beginning,

LEDGE

The presumed course of the vein on this claim is from the E.E.C. N. 85° 11' W., 1466.6 ft.



Feet

MACKKEY

Beginning at Cor. No. 1, the S. E. Cor., identical with location and with Cors. No. 3 and 4, respectively of Cottenwood and Tucson Lodes of this survey, a pine post 4 ft. long, 4 in. sq., set 18 in. in the ground, in a mound of stones, and scribed 1-2220 M L, whence a pine post of the same dimensions and scribed B P 1-3-4-2220 brs. N. 19° 46' W., 50 ft., and a second pine post of same dimensions and scribing brs. S. 20° 40' E., 50 ft. and U.S.M.M. No. 2220, California Mining District, brs. S. 81° 39' E., 4149.5 ft., no bearing monuments available

Thence S. 55° 10' W.

300.0 to original location for S.E.C.

600.0 (to Cor. No. 2, the S.W. Cor., identical with location and same bearing, to Cors. No. 1, 3 and 4, respectively, of Sun Beam, Tucson and Prince Lodes of this survey, a pine post, etc., scribed 2-2220 M L, no bearing monuments available.

Thence N. 19° 46' W.

803.9 to Cor. No. 3, the N. W. Cor, identical with location, and situated at the intersection of line 1-2 Bried of the West and line 1-4 Sun Beam Lode of this survey, at S. 85° 11' E., 282.1 ft., from Cor. No. 2 of Bried of the West Lode, a pine post 4 ft. long, 4 in. sq., set 18 in. in the ground, in a mound of stones, and scribed, 3-2220 M L, whence a pine post of same dimensions and scribed B P 3-2220 brs. S. 19° 46' E., 50 ft., and a second pine post of same dimensions and scribing brs. N. 55° 10' E., 50 ft., no bearing monuments available.

Thence N. 55° 10' E.

300.0 to original location for N. E. C.

600.0 same bearing to Cor. No. 4, the N. E. Cor., identical with location, a pine post 4 ft. long, 4 in. sq., set 18 in. in the ground, in a mound of stones, and scribed 4-2220 M L, whence a pine post of same dimensions and scribed

Feet

B P 4-2220 brs. S.  $55^{\circ} 10'$  W., 50 ft., and a second pine post of same dimensions and scribing brs. S.  $19^{\circ} 46'$  E. 50 ft., no bearing monuments available.

Thence S.  $19^{\circ} 46'$  E.

421.1 to the intersection of line 1-2 Bried of the West Lode of this survey at S.  $85^{\circ} 11'$  E., 919.1 ft., from Cor. No. 2, and to Cor. No. 4 of Cottonwood Lode of this survey 803.9 same bearing, to Cor. No. 1, the place of beginning.

## LEDGE

The presumed course of the vein on this claim is from the S.E.C. N.  $19^{\circ} 46'$  W., 803.9 ft.

## ----- SUN BEAM -----

Beginning at Cor. No. 1, the S. E. Cor., identical with location and with Cors. No. 2; 3 and 4, respectively of Mackey, Tucson and Prince Lodes of this survey, a pine post 4 ft. long, 4 in. sq., set 18 in. in the ground, in a mound of stones and scribed 1-2220 S B L, whence a pine post of same dimensions and scribed B P 1-2-3-4-2220 brs. N.  $55^{\circ} 10'$  E., 50 ft., and a second pine post of same dimensions and scribing, brs. S.  $55^{\circ} 10'$  W., 50 ft., and U.S.M.M. No. 2220, California Mining District, brs. S.  $86^{\circ} 46'$  E., 4605.4 ft., no bearing monuments available.

Thence S.  $55^{\circ} 10'$  W.

300.0 to original location for S.E.C.  
600.0 same bearing, to Cor. No. 2, the S. W. Cor., identical with location and with Cors. No. 1, 3 and 4, respectively of Queen, Prince and Hidden Treasure Lodes of this survey, a pine post, etc., and scribed 2-2220 S B L, no bearing monuments available.

Thence N.  $19^{\circ} 46'$  W

1463.6 to Cor. No. 3, the N. W. Cor., identical with location and with Cor. No. 4, Queen Lode of this survey, and the S. E. and the S. W. Cors., respectively, of Fraction

Feet and Eiron Cap Lodes, unsurveyed, a pine post 4 ft. long, 4 in. sq., set 18 in. in the ground, in a mound of stones, and scribed 3-2220 S B L, whence a pine post of same dimensions and scribed B P 3-4-2220 brs. S. 55° 10' W. 50 ft., and a second pine post of same dimensions and scribing brs. N. 55° 10' E. 50 ft., no bearing monuments available.

Thence N. 55° 10' E.

300.0 to original location for N. E. C.  
 600.0 same bearing, to Cor. No. 4, the N. E. Cor., identical with location and with Cor. No. 3, Bried of the West Lode of this survey, and the S. E. Cor. of Eiron Cap, unsurveyed, a pine post, etc., scribed 4-2220 S B L, no bearing monuments available.

Thence S. 19° 46' E.

659.7 to Cor. No. 3, Mackey Lode, of this survey, and the intersection of line 1-2-Bried of the West Lode of this survey at S. 85° 11' E., 282.1 ft. from Cor. No. 2.  
 1463.6 same bearing to Cor. No. 1, the place of beginning.

LEDGE

The presumed course of the vein on this claim is from the N.E.C. S. 19° 46' E., 1463.6 ft.

----- QUEEN -----

Beginning at Cor. No. 1, the S. E. Cor., identical with location and with Cors. No. 2, 3 and 4, respectively of Sun Beam, Prince and Hidden Treasure Lodes of this survey, a pine post 4 ft. long, 4 in. sq., set 18 in. in the ground, in a mound of stones, and scribed 1-2220 Q L, whence a pine post of same dimensions and scribed B P 1-2-3-4-2220, brs. N. 55° 10' W., 50 ft., and a second pine post of same dimensions and scribing brs. S. 55° 10' W. 50 ft., and U. S. M. M. No. 2200, California Mining District, brs. N. 89° 4' E., 5091.1 ft. no bearing monuments available.



Feet

Thence S. 55° 10' W.

310.5

to original location for S. E. C.

600.0

same bearing, to Cors. No. 3 and 4, respectively of Hidden Treasure, and Joe Wheeler Fraction Lodes of this survey,

621.0

same bearing to Cor. No. 2, the S. W. Cor., identical with location and with Cor. No. 1 of Last Turn Lode of this survey, a pine post, etc., scribed 2-2220 Q L, no bearing monuments available.

Thence N. 18° 59' W.

1463.6

to Cor. No. 3, the N. W. Cor., identical with location and with Cor. No. 5, Last Turn Lode of this survey, and situated on east end line Monarch lode unsurveyed, a pine post 4 ft. long 4 in. sq., set 18 in. in the ground in a round of stones, and scribed 3-2220 Q L, whence a pine post of same dimensions and scribed B P 3-5-2220 brs. N. 55° 10' E., 50 ft., and a second pine post of same dimensions and scribing brs. S. 59° 54' W., 50 ft., no bearing monuments available.

Thence N. 55° 10' E.

200.0

to the S. <sup>E.</sup> and S. <sup>W.</sup> Cors., respectively of Monarch and Fraction Lodes unsurveyed.

339.5

same bearing, to original location for N.E.C.

600.0

same bearing, to Cor. No. 4, the N. E. Cor., identical with location, and with Cor. No. 3 Sun Beam Lode of this survey, and the S. E. and S. W. Cors. respectively of Fraction and Eiron Cap, unsurveyed, a pine post, etc., scribed 4-2220 Q L, no bearing monuments available.

Thence S. 19° 46' E.

1463.6 to Cor. No. 1, the place of beginning.

## LEDGE

The presumed course of the vein on this claim is from the S. E. C., N. 19° 46' W., 1463.6 ft.

Feet

LAST TURN

Beginning at Cor. No. 1, the S. E. Cor., identical with Cor. No. 2 of Queen Lode of this survey, a pine post 4 ft. long, 4 in. sq., set 18 in. in the ground, in a mound of stones, and scribed 1-2220 LTL, whence a pine post of same dimensions and scribed B P 1-2-2220 brs. N. 55° 10' E. 71 ft., and a second pine post of same dimensions and scribing brs. S. 55° 10' W., 20 ft., and original location for S. E. Cor. brs. S. 18° 59' E. 20 ft., and U.S.M.M. No. 2220, California Mining District brs. N. 85° 32' E., 5617.3 ft., no bearing monuments available.

Thence S. 55° 10' W.

24.7 to Cor. No. 2, identical with Cor. No. 3 and 4 respectively of Joe Wheeler Fraction and Joe Wheeler Lodes of this survey, a pine post, etc., and scribed 2-2220 L T L, no bearing monuments available.

Thence S. 59° 54' W.

212.4 to original location for S. E. C.

517.0 same bearing to Cor. No. 3, the S.W. Cor., identical with location and with Cor. No. 3 ~~respectively~~ ~~of~~ Joe Wheeler Lode of this survey, a pine post, etc., scribed 3-2220 L T L, n

Thence N. 10° 48' W.

1.1 to Cor. No. 1 of Winner Lode of this survey

1501.1 to Cor. No. 4, Winner Lode of this survey and the S. E. and S. W. Cors., respectively of Mogull and Monarch Lodes, unsurveyed,

1536.1 same bearing, to Cor. No. 4, the N. W. Cor., identical with location, a pine post 4 ft. long, 4 in. sq., set 18 in. in the ground in a mound of stones and scribed 4-2220 L T L, whence a pine post of same dimensions and scribed B P 4-2220 brs. S. 10° 48' E., 35.0 ft., and a second pine post of same dimensions and scribing, brs. N. 59° 54' E., 50 ft., no bearing monuments available.

		Thence N. 59° 54' E
82.2		to original location for N. E. C.
387.6		same bearing, to Cor. No. 5, the N. W. Cor., identical with location and with Cor. No. 3 of Queen Lode of this (and situated on east end line of Monarch lode unsurveyed) survey, a pine post, etc., scribed 5-2220 L T L, no bearing monuments available. The S. E. Cor. Monarch lode brs. S 55° 10' W 400.0 ft.
		Thence S. 18° 59' E.
1477.3		to Cor. No. 1, the place of beginning.
		LEDGE.
		The presumed course of the vein on this claim is from the S. E. C., N. 18° 59' E. 1477.3 ft.
		----- WINNER. -----
		Beginning at Cor. No. 1, the S. E. Cor., identical with location, and situated on line 3-4 Last Turn Lode of this survey, at N. 10° 48' W., 1.1 ft, from Cor. No. 3, a pine post 4 ft. long, 4 in. sq., set 18 in the ground, in a mound of stones, and scribed 1-2220 W L, whence a pine post of same dimensions and scribed B 1-2220, brs. N. 10° 48' W. 48.9 ft., and a second pine post of same dimensions and scribing brs. S. 80° 37' W., 50 ft. and U. S. M. L. No. 2220, California Mining District, brs. N. 83° 1' E. . . . 6171.2 ft., and a juniper tree 18 in. in diameter scribed B ET 1-2220 brs. S. 39° 0' E., 3.5 ft.
		Thence S. 80° 37' W.
300.0		to original location for S. E. C.
517.4		same bearing, to Cor. No. 2, the S. W. Cor., identical with location and with Cor. No. 1 of Winner Fraction Lode of this survey, a pine post etc., scribed 2-2220 W L, no bearing monuments available.
		Thence N. 13° 28' W.
1332.0		to Cor. No. 4, Winner Fraction Lode of this survey, and the S. W. Cor. of Mogull Lode, unsurveyed
1503.4		same bearing, to Cor. No. 3, the N. W. Cor, identical



Feet with location, a pine post 4 ft. long, 4 in. sq., set 18 in. in the ground, in a mound of stones, and scribed 3-2220 W L, whence a pine post of same dimensions and scribed B P 3-2220 brs. S. 13° 28' E., 50 ft., and a second pine post of same dimensions and scribing, brs. N. 80° 37' E., 50 ft., no bearing monuments available.

Thence N. 80° 37' E.

287.3 to original location for N.E.C.

587.3 same bearing, to Cor. No. 4, the N. W. Cor., identical

with location and with the S. E. Cor., of Mogull Lode, unsurveyed, whence S. W. Cor. Mogull lode, brs. S. 64° 4' W., 500 ft. a pine post 4 ft. long, 4 in. sq., set 18

in. in the ground, in a mound of stones and scribed, 4-2220 W L, whence a pine post of same dimensions and scribed B P 4-2220, brs. S. 80° 37' W., 50 ft., and a second pine post of same dimensions and scribing brs. S. 10° 48' E. 50 ft., no bearing monuments available.

Thence S. 10° 48' E.

1500.0 to Cor. No. 1, the place of beginning.

LEDGE.

The presumed course of the vein on this claim is from the N. E. C., S 10° 48' E., 1500 ft.

----- WINNER FRACTION -----

Beginning at Cor. No. 1, the S. E. Cor., identical with location and with Cor. No. 2 of Winner Lode of this survey, a pine post 4 ft. long, 4 in. sq., set 18 in. in the ground, in a mound of stones, and scribed 1-2220 W F L, whence a pine post of same dimensions and scribed B P 1-2-2220 brs. N. 80° 37' E. 50 ft., and a second pine post of same dimensions and scribing brs. S. 81° 21' W., 20 ft., no bearing monuments available.  
 U.S.M.M.No.2220, California Mining District, Brs.N 82°50'E 6688.2  
 Thence S. 81° 21' W.

50.0 to original location for S.E.C.

196.1 to Cor. No. 2, the S. W. Cor., identical with location a pine post 4 ft. long, 4 in. sq., set 18 in. in the ground, in a mound of stones, and scribed 2-2220 W F L,

Feet whence a pine post of same dimensions and scribed E. P. 2-2220, brs. N. 81° 21' E., 50 ft., and a second pine post of same dimensions and scribing brs. N. 7° 42' W. 50 ft., and a pine tree 8 in. in diameter, scribed <sup>B.P.</sup> 2-2220 brs. N. 32° 45' E. 9 ft.

Thence N. 7° 42' W.

1327.4 to Cor. No. 3, the N. W. Cor, identical with location a pine post 4 ft. long, 4 in. sq., set 18 in. in the ground, scribed 3-2220 W F L, whence a pine post of same dimensions and scribed B P 3-2220 brs. S. 7° 42' E., 50 ft., and a juniper tree, 12 in. in diameter scribed B T 3-2220 brs. N. 55° 35' E., 58.4 ft.

Thence N. 81° 21' E.

12.3 to original location for N. E. C.

62.3 same bearing, to Cor. No. 4, <sup>the N. E. Cor.</sup> identical with the S. W. Cor. of Moguil Lode, unsurveyed, and situated on line 2-3 Tiger Lode of this survey, at S. 13° 28' E., 171.4 ft. from Cor. No. 3, a pine post 4 ft. long, 4 in. sq., set 18 in. in the ground, in a mound of stones, and scribed 4-2220 W F L, whence a pine post of same dimensions and scribed B-P 4-2220 brs. S. 13° 28' E., 50 ft. and a juniper tree, 12 in. in diameter scribed B T 4-2220 brs. N. 32° W., 32.9 ft.

Thence S. 13° 28' E.

1332.0 to Cor. No. 1, the place of beginning.

LEDGE

The presumed course of the vein on this claim is from the N. E. C., S. 13° 28' E., 1332.0 ft.

AREAS.

X	Total area of Bried of the West	20,200
X	Less Conflict vs. Sun Beam	1,943
	Conflict vs. Mackey (not deducted)	2,800
	Net area of Bried of the West	18,257
^	Total area of Mackey	10,392
X	Less Conflict vs. Bried of the west,	2,800
	Net area of Mackey	7,592

Total area of Sun Beam	19.467	
Conflict vs. Bried of the West, (not deducted)	1.943	
Net area of Sun Beam		19.467 ✓
Total and net area of Queen		19.809 ✓
Total area of Last Turn	16.581	✓
Less Conflict vs. Monarch	0.147	✓
Net area of Last Turn		16.434 ✓
Total area of Winner	19.015	✓
Less Conflict vs. Mogull	1.157	✓
Net area of Winner and Net		17.833 ✓
Total Area of Winner Fraction,		3.937 ✓
Total and Net area of Cottonwood		12.706 ✓
Total and Net area of Tucson		18.948 ✓
Conflict vs. Smith No. 4 (not deducted)		
Total and Net area of Prince		18.948 ✓
Conflict vs. Smith No. 3 (not deducted)		
Total and Net area of Hidden Treasure		18.238 ✓
Conflict vs. Jhu (not deducted)	0.261	✓
Conflict vs. Joe Wheeler Fraction, (not deducted)	1.827	
Total area of Joe Wheeler Fraction	3.654	✓
Less Conflict vs. Hidden Treasure	1.827	✓
Less Conflict vs. Jhu (deducted with Hidden Treasure conflict)	0.012	
Net area of Joe Wheeler Fraction		1.827 ✓
Total and net area of Joe Wheeler		15.394 ✓
Total area of Smith No. 4	15.340	✓
Less conflict vs Tucson	0.305	✓
Net area of Smith No. 4		15.035 ✓
Total area of Smith No. 3	15.956	✓
Less conflict vs. Prince	0.305	✓
Net area of Smith No. 3		15.651 ✓
Total area of Jhu	15.285	✓
Less conflict vs. Hidden Treasure	0.261	
Less conflict vs. Joe Wheeler Fraction (included in Hidden Treasure conflict)	0.012	✓
Net area of Jhu		15.024 ✓
Total and Net area of Smith No. 2		16.209 ✓
Total and Net area of Rodeo		16.209 ✓
Total and Net area of Standard Extension		6.889 ✓
Total and Net area of Smith No. 1		20.013 ✓
Total and Net area of Copper Trust,		18.033 ✓



Total and Net area of Copper Bluff	19.115 ✓
Total and net area of Iron Cap Conflict vs. Wedge (not quoted)	17.517 ✓
	0.834 ✓
Total area of Wedge	3.336 ✓
Less conflict vs. Iron Cap	<u>0.834</u> ✓
Net area of Wedge	2.502 ✓
TOTAL AREA OF GROUP IMPROVEMENTS.	<u>351.961</u>

I hereby certify that the value of the labor and improvements on this group, placed there on by the claimant or its grantors, is as follows:

COPPER BLUFF

No. 1 Discovery shaft 4 x 6 x 12 ft. deep, brs. from  
N.W.E.C. ~~S. 61° 6' W., 320 ft.~~ Value, \$120.

COPPER TRUST

No. 1 Discovery cut, 6 x 15 x 30 ft. brs. from N.W.E.C.  
S. 67° 51' E., 790 ft. Value \$300

SMITH NO. 1.

No. 1 Discovery cut, 4 x 10 x 12 ft., brs. from N.W.E.C.  
S. 36° 55' E., 700 ft. Value, \$100.00

IRON CAP

No. 1 Discovery shaft 4 x 6 x 25 ft. deep, brs. from  
S.E.E.C., N. 36° 55' W., 310 ft. Value, \$250.

WEDGE

No. 1 Discovery shaft, 4 x 6 x 12 ft. deep, brs. from  
N. W. E. C., S. 36° 55' E., 940 ft. Value, \$120

SMITH NO. 2

No. 1 Discovery cut 4 x 16 x 11 ft., brs. from N.W.E.C.  
S. 41° 44' E., 770 ft., Value, \$100.

ROCKA

No. 1 Discovery cut, 4 x 10 x 15, brs. from S. E. E.C.  
N. 41° 44' W., 440 ft. Value, \$100.

STANDARD EXTENSION

No. 1 Discovery cut, 4 x 12 x 10 ft., brs. from the N.W.E.C  
S. 41° 44' E., 590 ft. Value, \$100

SMITH NO. 4

No. 1 Discovery cut, 4 x 15 x 10 ft., brs. from N.W.E.C.

Feet	S. 42° 28' E., 540 ft.,	Value,	\$100.
SMITH NO. 3			
No. 1	Discovery cut, 4 x 15 x 10 ft., brs, from N.W.E.C.		
	S. 42° 9' E., 490 ft.	Value,	\$100
JHU			
No. 1	Discovery cut, 4 x 10 x 15 ft., brs. from S.E.E.C.		
	N. 41° 57' W., 560 ft.	Value,	\$100.
COTTONWOOD.			
No. 1	Discovery cut, 4 x 12 x 10 ft. brs, from N.E.C.		
	S. 20° 16' 30" E., 380 ft.	Value,	\$100.
TUCSON.			
No. 1	Discovery cut, 4 x 12 x 10 ft. brs. from S. E. E. C.		
	N. 20° 40' W., 400 ft.	Value	\$100.
PRINCE.			
No. 1	Discovery cut, 4 x 12 x 10 ft., brs. from N.W.E.C.		
	S. 20° 40' E., 60 ft.	Value	\$100.
HIDDEN TREASURE			
No. 1	Discovery cut, 4 x 12 x 12 ft., brs. from S.E.E.C.		
	N. 20° 40' W., 640 ft.	Value	\$100.
JOE WHEELER FRACTION			
No. 1	Discovery cut, 4 x 10 x 12 ft., brs. from N. W. E. C.		
	S. 27° 6' E., 590 ft.	Value,	\$100.
JOE WHEELER			
No. 1	Discovery cut, 4 x 10 x 15 ft., brs. from S.E.E.C.		
	N. 29° 51' W., 1150 ft.,	Value,	\$100.
BRIED OF THE WEST			
No. 1	Discovery tunnel, 4 x 6 x 15 ft., brs. from E.E.C.		
	N. 85° 11' W., 380 ft.	Value,	\$150.
MACKAY			
No. 1	Discovery cut, 4 x 12 x 10 ft., brs. from N.E.C.,		
	S. 19° 46' E., 378.9	Value	\$100.
SUN BEAM			
No. 1	Discovery cut, 4 x 12 x 10, brs. from N.E.C.,		
	S. 19° 46' E., 108 ft.	Value,	\$100.

35

QUEEN			
No. 1	Discovery shaft, 4 x 6 x 12 ft., brs. from S. W. C.		
	N. 19° 46' W., 310 ft.,	Value,	\$120.
LAST TURN			
No. 1	Discovery shaft, 4 x 6 x 10 ft. deep, brs. from		
	S.E.C., N. 18° 59' W., 330 ft.	Value	\$100.
WINNER			
No. 1	Discovery cut, 4 x 15 x 11 ft. brs. from S. W. C.		
	N. 10° 48' W., 290 ft.	Value.	\$100.
WINNER FRACTION			
No. 1	Discovery cut, 5 x 12 x 12, brs. from S.E.C.		
	N. 13° 28' W., 542 ft.	Value,	\$100.
Total Improvements on Group,			\$2860.

Note Complete affidavit of \$500.00 worth of improvements will be furnished prior to the expiration of the period of the publication for the application of patent.

ADJOINING CLAIMS.

North Mogull, Monarch, Fraction, and Giron Cap, unsurveyed, owned by the applicant herein, and Challenge Lode, unsurveyed, owned by Ulrich Rieder.

East Claims and claimants unknown, Bull Dog and Copper Bell Lodes, unsurveyed, owned by the applicant herein

South Standard, Copper King, Copper Top, and Lois Lodes, unsurveyed, owned by applicant herein

West Claims and claimants unknown, Badger Fraction and Badger Lodes, unsurveyed, owned by applicant herein.

LOCATION

This group is located about four and one-half miles, in a Northwesterly direction from the town of Paradise, on unsurveyed lands, in the California Mining District, Coconino County, Territory of Arizona, approximately in T<sub>17</sub> S., R. 30 W. G & S R B & M.

INSTRUMENT.

This survey was made with the C. L. Berger & Sons No. 1 C Transit; the courses were deflected from the true meridian as determined by a Solar observation, checked by an observation on Polaris. The distances were measured with a 300 ft. steel tape.

Magnetic variation: 12° 30' E. *All courses.*

*J. Starker*  
U. S. Deputy Mineral Surveyor

Dated at Bisbee, Arizona, May 16, 1906.

Note: After noting the discrepancy between the tie line of this survey and Survey No. 1823, to Mineral Monument No. 1823, the tie lines of this survey was carefully checked and found to be as reported in this survey

For establishment of U. S. M. M. No. 2220, California Mining District, Cochise County.

*See also C. 1*

It was found upon examining the location of the group of claims in this survey, which I received instructions to survey under date of April 18, 1906, designated as Mineral Survey No. 2220, that said claims lie along the Jhu's Canyon and Mackey Wash, in the California Mining District, Cochise County, Arizona, and about three miles in a Northwesterly direction from the town of Paradise and the Western claims of this survey are more than two miles, the prescribed distances, from any public monument of the public lands surveys or any United States Mineral Monument.

A small hill north of this survey was selected for the site of said U. S. M. M. No. 2220. This location commands the greatest area and is easy of access for direct measurements. A hole was drilled in bedrock and a centre iron bolt cemented in place. Over this a pole 8 in. in diameter at the butt an 16 ft. long was set



and a white flag 4 x 2 ft. tacked at the top. A monument of stones was built around said pole, 6 ft. high and 7 ft. in diameter at the base. The flag pole was scribed as follows: U.S.N.M. No. 2220.

The following bearings were taken for U.S.N.M. No. 2220:

A cropping of bed rock chiseled B + R 2220  
brs. N.  $29^{\circ} 36' E.$ , 212 ft.

A cropping of bedrock chiseled B + R 2220,  
brs. S.  $29^{\circ} 42' W.$ , 22.6 ft.

Cochise Head brs. N.  $28^{\circ} 13' W.$  about 7 miles.

Water Tank of San Simon brs. N.  $3^{\circ} 37' W.$   
about 15 miles.

Monument on the Nippers brs. N.  $32^{\circ} 36' E.$   
about 2 miles.

U. S. N. M. 1823, brs. S.  $24^{\circ} 36' 10'' E.$ ,  
9385.5 ft.

# FINAL OATHS FOR SURVEYS.

## LIST OF NAMES.

A list of the names of the individuals employed by I. J. Stauber,

United States Deputy Mineral Surveyor, to assist in running, measuring, and marking the lines, corners, and

boundaries described in the foregoing field notes of the survey of the mining claim of Manhattan Development Company, known as the "Bried of the West" "Copper Bluff" "Cottonwood" "Iron Cap" "SunBeam" "Tucson" "Winner" "Winner Fraction" "Copper Trust" "Hidden Treasure" "Joe Wheeler" "Joe Wheeler Fraction" "Last Turn" "Mackey" "Prince" "Queen" "Smith No. 1" "Jhu" "Rodea" "Standard Extension" "Smith No. 4" "Wedge" "Smith No. 2" "Smith No. 3"

and showing the respective capacities in which they acted.

J. P Chiado ..... , *Chainman.*

Harry Locke ..... , *Chainman.*

..... , *Arman.*

..... , *Flagman.*

## FINAL OATHS OF ASSISTANTS.

We, J.P Chiado

and Harry Locke ..... , do solemnly swear that we assisted

I. J. Stauber ..... , United States Deputy Mineral Surveyor, in marking the corners and surveying

the boundaries of the mining claim of Manhattan Development Company, known as the "Bried of the West" "Copper Bluff" "Cottonwood" "Iron Cap" "SunBeam" "Tucson" "Winner" "Winner Fraction" "Copper Trust" "Hidden Treasure" "Joe Wheeler" "Joe Wheeler Fraction" "Last Turn" "Mackey" "Prince" "Queen" "Smith NO.1" "Jhu" "Rodea" "Standard Extension" "Smith No. 4" "Wedge" "Smith No. 2" "Smith No. 3" ~~known as the~~

represented in the foregoing field notes as having been surveyed by said deputy mineral surveyor and under his direction; and that said survey has been in all respects, to the best of our knowledge and belief, faithfully and correctly executed, and the corner and boundary monuments established according to law and the instructions furnished by the United States Surveyor-General for Arizona

J.P. Chiado ..... , *Chainman.*

Harry Locke ..... , *Chainman.*

..... , *Arman.*

..... , *Flagman.*

Subscribed and sworn to by the above-named persons before me this 22<sup>nd</sup>

day of May ..... , 1906.

Frank Petter .....  
NOTARY PUBLIC

In and for the County of Cochise, Territory of Arizona,  
My Commission Expires March 12, 1910.

(4-686.)

FINAL OATH OF U. S. DEPUTY MINERAL SURVEYOR

I, I. J. Stauber, U. S. Deputy Mineral Surveyor, do solemnly swear that, in pursuance of instructions received from the United States Surveyor General for Arizona, dated April 18, 1906., I have, in strict conformity to the laws of the United States, the official regulations and instructions thereunder, and the instructions of said Surveyor General, faithfully and correctly executed the survey of the Mining Claim of Manhattan Development Company. known as the, "Bried of the West" "Copper Bluff" "Cottonwood" "Iron Cap" "Sunbeam" "Tucson" "Winner" "Winner Fraction" "Copper Trust" "Hidden Treasure" "Joe Wheeler" "Joe Wheeler Fraction" "Last Turn" "Mackey" "Prince" "Queen" "Smith No. 1" "Jhu" "Rodea" "Standard Extension", "Smith No. 4" "Wedge" "Smith NO. 2" "Smith No. 3" situate in CALIFORNIA Mining District, Cochise County, Territory of Arizona Section approx., Township No. 17 S., Range No. 30 E. G. & S. R. B. & M. and designated as Survey No. 2220, as represented in the foregoing field notes, which accurately show the boundaries of said mining claim as distinctly marked by monuments on the ground, and described in the attached copy of the location certificate, which was received by me from the Surveyor General with said instructions, and that all the corners of said survey have been established and perpetuated in strict accordance with the law, official regulations and instructions thereunder; and I do further solemnly swear that the foregoing are the true and original field notes of said survey and my report therein, and that the labor expended and improvements made upon said mining claim by claimant or its grantors are as therein fully stated, and that the character, extent, location and itemized value thereof are specified therein with particularity and full detail, and that no portion of said labor or improvements so credited to this claim has been included in the estimate of expenditures upon any other claim.

I. J. Stauber  
 U. S. Deputy Mineral Surveyor.

Subscribed and sworn to by the said I. J. Stauber,  
 U. S. Deputy Mineral Surveyor, before me Frank Pettee. notary public,  
 this 27<sup>th</sup>  
 day of May 1906.

Frank Pettee  
 NOTARY PUBLIC  
 In and for the County of Cochise, Territory of Arizona.  
 My Commission Expires March 12, 1910.



SURVEY NO. 2220

MACKAY ET AL LODES

situated in the California Mining District, Cochise County, Arizona and owned by the Manhattan Development Company,

AFFIDAVIT OF \$500 IMPROVEMENTS

I hereby certify that the value of the labor and improvements upon or for the benefit of each claim of this group placed thereon by the claimant or its grantors is not less than \$500.00 for each location thereof and I further certify that the improvements for each location thereof as stated below were made by the said applicants prior to the expiration of the period of publication of the notice of application for patent.

This work to the value of \$100.00 or more has been done on each location. The remainder has been concentrated on seven(7) long tunnels and two deep shafts designed to develop the entire group of claims owned by the Manhattan Development Company. The seven long tunnels and two deep shafts are located as follows:

Main tunnel, mouth of which hrs. from Cor. No. 1, Copper Trust Lode, Survey No. 2220, S. 70° 24' W., 722.3 ft., has the following underground workings:

- Mouth to Station 1, S. 55° 25' W., 234.4 ft.
- Station 1 to Station 2, S. 55° 52' W., 100.8 ft.
- Station 2 to Station 3, S. 76° 29' W., 220.9 ft.
- Station 3 to Face, S. 79° 19' W., 87.0 ft.

At 164.0 ft. from the mouth of tunnel, there is a drift 9 ft. long to the left.

At 15.0 ft. in from Station No. 2, there is a winze 15.0 ft. deep.

Total workings, 752.1 ft. of 5 x 7 ft. drifting and 15 ft. of 4 x 4 ft. winze.

Total value, \$10,500.00

Tunnel No. 1, 4 x 6 x 125 ft. long hrs. S. 84° 0' W., the mouth of which hrs. from Cor. No. 3 Copper Bluff lode,



Survey No. 2220, S. 73° 52' E., 691.0 ft., Value, \$1,250.00

Tunnel No. 2, 4 x 6 x 175 ft. long brs. N. 83° W., brs. from Cor. No. 2, Iron Cap lode, Survey No. 2220, S. 85° 5' W., 150 ft., Value, \$1,750.00

Tunnel No. 3, 4 x 6 x 140 ft. long, brs. S. 89° W. brs. from S<sub>E</sub>.C. Rodea lode, Survey No. 2220 N. 86° W., 471.0 ft. Value, \$1,400.00

Tunnel No. 4, or Rieder tunnel, the mouth of which brs. from Cor. No. 3, Hidden Treasure lode, Survey No. 2220, N. 59° 0' E., 144.0 ft. and has the following underground workings:

Mouth to Station No. 1, S. 53° 25' E., 76.0 ft.  
 Station No. 1 to Station No. 2, S. 7° 30' E., 21.0 ft.  
 Station No. 2 to Station No. 3, S. 38° 30' E., 90.0 ft.  
 Station No. 3 to Station No. 4, S. 61° 45' E., 28.0 ft.  
 Station No. 4 to Station No. 5, S. 72° 30' E., 41.0 ft.  
 Station No. 5 to Station No. 6, S. 49° 0' E., 47.0 ft.  
 Station No. 6 to Station No. 7, N. 82° 30' E., 18.0 ft.  
 Station No. 7 to Station No. 8, S. 39° 15' E., 24.0 ft.  
 Station No. 8 to Face, S. 44° 30' E., 50.0 ft.

At 14 ft. from Station No. 6, a drift brs. S. 47° 30' E., 44.0 ft. long.

At 23 ft. from Station No. 6, a drift brs. N. 47° 30' W., 23 ft. long.

Total workings, 462.0 ft. of 5 x 7 ft. drifting.

Total value, \$6,930.00

Tunnel No. 5, 4 x 6 x 200 ft. long brs. N. 72° 0' W. brs. from Cor. No. 1, Queen lode, Survey No. 2220, N. 35° 56' W., 236.0 ft. Value, \$2,000.00

Tunnel No. 6, 4 x 6 x 110 ft. long brs. S. 90° W. the mouth of which brs. from Cor. No. 3, <sup>Survey No. 2220</sup> Rodeo lode, N. 51° E., 9.0 ft. Value, \$1,100.00

Deep Shaft, No. 1, 4 x 6 x 125 ft. deep, well timbered brs. from Cor. No. 3, Copper Bluff lode, Survey No. 2220, S. 65° 56' E., 671.0 ft. Value, \$2,500.00

Deep Shaft No. 2, 4 x 6 x 100 ft. deep, well timbered hrs. from Cor. No. 4, Joe Wheeler lode, Survey No. 2220, S. 10° 37' E., 131.0 ft. Value, \$2,000.00

Total value of work in Seven (7) tunnels and Two (2) shafts, \$29,430.00

The property of the Manhattan Development Company embraces thirty-eight (38) claims as follows:

- 24 claims in Survey No. 2220
- 6 claims in Survey No. 2228
- 1 claim in Survey No. 2229
- 1 claim in Survey No. 2230
- 2 claims in Survey No. 2231
- 4 claims in Survey No. 2232

No part of this \$29,430.00 has been used for patenting claims, being expressly reserved to apply on the thirty-eight claims in Surveys No. 2220, 2228, 2229, 2230, 2231, and 2232.

A one-thirty-eighth interest of the above \$29,430.00 has been accredited to each of the claims of this survey, expressly reserving a six thirty-eighth (6/38) interest for the six claims embraced in Survey No. 2228 ; a one-thirty-eighth (1/38) interest for the one claim embraced in Survey No. 2229; a one thirty-eighth (1/38) interest embraced in Survey No. 2230; a two thirty-eighth (2/38) interest embraced in Survey No. 2231; and a four thirty-eight (4/38) interest embraced in Survey No. 2232.

The seven (7) long tunnels in connection with the two main shafts are so located that it is possible to explore and develop to the best advantage this entire group of thirty-eight (38) claims, from an economic standpoint, the locations are the most favorable the group affords as they are most accessible from the source of supplies, both in the matter of grade and distance.

The claims of Survey No. 2220, 2228, 2229, 2230, 2231, 2232 are a compact group and it is believed by the seven (7) tunnels and the two (2) main shafts

the mineral possibilities can be developed to the best advantage and each claim benefited equally by the work and therefore the seven (7) tunnels and the two (2) main shafts must be justly considered as tending to develop the entire group of claims owned by the Manhattan Development Company.

## COPPER BLUFF

No. 1	Discovery shaft, 4 x 6 x 12 ft. deep brs. from N.W.E.C., N. 61° 6' W., 320.0 ft.	Value, \$120.00
No. 2	Shaft, 4 x 6 x 10 ft. deep brs. from Cor. No. 3, S. 67° 6' E., 505.0 ft.	Value, \$100.00
No. 3	Cut, 4 x 10 x 12 ft. brs. from Cor. No. 3, S. 69° 6' E., 681.0 ft.	Value, \$100.00
No. 4	Tunnel No. 1, 4 x 8 x 125 ft. long brg. S. 84° W. the mouth of which brs. from Cor. No. 3, S. 73° 52' E., 681.0 ft.	Value, \$1250.00
No. 5	Shaft, 4 x 6 x 125 ft. deep, well timbered brs. from Cor. No. 3, S. 35° 53' E., 671.0 ft.	Value, \$2500.00

An undivided one-thirty-eighth (1/38) interest in the seven long tunnels and two main shafts, \$775.00

Total Improvements on Claim \$1095.00

## COPPER TRUST

No. 1	Discovery cut, 6 x 15 x 30 ft. brs. from N.W.E.C. S. 67° 51' E., 790.0 ft.	Value, \$300.00
No. 2	Shaft, 4 x 6 x 15 ft. deep brs. from Cor. No. 3, N. 77° 57' E., 333.0 ft.	Value, \$150.00
No. 3	Shaft, 4 x 6 x 15 ft. deep brs. from Cor. No. 4, S. 18° 56' E., 225.0 ft.	Value, \$150.00
No. 4	Main tunnel with 752.1 ft. of drifting and 15 ft. winze. The mouth of main tunnel brs. from Cor. No. 1, S. 70° 24' W., 722.3 ft.	Total value, \$10,506.00

An undivided 1/38th interest in the seven long tunnels and two main shafts, \$775.00

Total Improvements. \$11375.00







An undivided 1/38th interest in the seven long  
tunnels and two main shafts, \$775.00  
Total Improvements, \$975.00

RODEA

- No. 1 Discovery cut, 4 x 10 x 15<sup>ft.</sup> brs. from S.E.E.C.,  
N. 41° 44' W., 444.0 ft. Value, \$100.00
- No. 2 Cut, 10 x 10 x 10 ft. brs. from Cor. No. 1, S. 85°  
W., 580.0 ft. Value, \$100.00
- No. 3 Cut, 4 x 6 x 11 ft. brs. from Cor. No. 3, N. 89°  
50' W., 121.0 ft. Value, \$100.00
- No. 4 Shaft, 4 x 6 x 12 ft. deep brs. from Cor. No. 3,  
S. 80° 5' E., 190.0 ft. Value, \$120.00
- No. 5 Cut, 5 x 7 x 12 ft. brs. from Cor. No. 3, N. 30°  
5' E., 101.0 ft., Value, \$100.00
- No. 6 Tunnel No. 7, 4 x 6 x 140 ft. long  
the mouth of which  
brg. S. 88° W. brs. from S.E.E.C. N. 86°  
0' W. 471.0 ft. Value, \$1400.00
- No. 7 Tunnel No. 6, 4 x 6 x 110 ft. long  
the mouth of which  
brg. S. 90° W. brs. from Cor. No. 3,  
N. 51° E., 90.0 ft. Value, \$1100.00

An undivided 1/38th interest in the seven long  
tunnels and two main shafts, \$775.00  
Total Improvements, \$1295.00

STANDARD EXTENTION

- No. 1 Discovery cut, 4 x 12 x 10 ft. brs. from N.V.E.C.,  
S. 41° 44' E., 590.0 ft. Value, \$100.00
- No. 2 Cut, 4 x 14 x 10<sup>ft.</sup> brs. from Cor. No. 2, N. 20°  
5' W., 230.0 ft. Value, \$100.00
- No. 3 Cut, 4 x 10 x 15<sup>ft.</sup> brs. from Cor. No. 2, N. 20° 30' W.  
112.0 ft. Value, \$100.00
- No. 4 Cut, 4 x 10 x 15<sup>ft.</sup> brs. from Cor. No. 2, N. 2° 10' E.  
251.0 ft. Value, \$100.00

An undivided 1/38th interest in the seven long  
tunnels and two main shafts, \$775.00  
Total Improvements, \$1175.00

SMITH NO. 4

No. 1 Discovery cut, 4 x 15 x 10 ft. brs. from N. W. E. C.  
 S. 42° 22' E., 340.0 ft. Value, \$100.00  
 An undivided 1/38th interest in the seven long  
 tunnels and two main shafts, \$775.00  
 Total Improvements, \$875.00

SMITH NO. 3

No. 1 Discovery cut, 4 x 15 x 10 ft. brs. from N.W.E.C.,  
 S. 42° 9' E., 490.0 ft. Value, \$100.00  
 An undivided 1/38th interest in the seven long  
 tunnels and two main shafts, \$775.00  
 Total Improvements, \$875.00

JHU

No. 1 Discovery cut, 4 x 10 x 15 ft. brs. from S.E.E.C.  
 N. 41° 57' W., 560.0 ft. Value, \$100.00  
 No. 2 Shaft, 4 x 6 x 10 ft. deep brs. from Cor. No. 1,  
 N. 76° 58' W., 316.0 ft. Value, \$100.00  
 No. 3 Cut, 4 x 12 x 10 ft. brs. from Cor. No. 1, N. 80°  
 0' W., 521.0 ft. Value, \$100.00  
 No. 4 Shaft, 4 x 6 x 45 ft. deep brs. from Cor. No. 1,  
 S. 68° 18' W., 261.0 ft. Value, \$450.00  
 An undivided 1/38th interest in the seven long  
 tunnels and two main shafts, \$775.00  
 Total Improvements, \$1525.00

COTTONWOOD

No. 1 Discovery cut, 4 x 12 x 10 ft. brs. from N. E. C.,  
 S. 20° 13' 50" E., 280.0 ft. Value, \$100.00  
 An undivided 1/38th interest in the seven long  
 tunnels and two main shafts, \$775.00  
 Total Improvements, \$875.00

TUCSON

No. 1 Discovery cut, 4 x 12 x 10 ft. brs. from S. E. E. C.  
 N. 20° 40' W., 420.0 ft. Value, \$100.00  
 An undivided 1/38th interest in the seven long  
 tunnels and two main shafts; \$775.00  
 Total Improvements, \$875.00

PRINCE	
No. 1	Discovery cut, 4 x 12 x 10 ft. brs. from N.W.F.C. S. 20° 40' E., 60.0 ft. Value, \$100.00
No. 2	Cut, 5 x 10 x 11 ft. brs. from Cor. No. 2, N. 11° 18' W., 594.0 ft. Value, \$100.00
No. 3	Cut, 4 x 15 x 10 ft. brs. from Cor. No. 2, N. 9° 31' W., 452.0 ft. Value, \$100.00
	An undivided 1/32th interest in the seven long tunnels and two main shafts. <u>\$775.00</u>
	Total Improvements \$1075.00

HIDDEN TR. MINE	
No. 1	Discovery cut, 4 x 12 ft. brs. from S.E.E.C. N. 20° 40' W., 940.0 ft. Value, \$100.00
No. 2	Cut, 5 x 20 x 12 ft. brs. from Cor. No. 1, S. 84° 20' W., 211.0 ft. Value, \$200.00
No. 3	Tunnel No. 4 or Reider Tunnel. Total workings 462.0 ft. of 5 x 7 ft. drifting. The mouth of this tunnel brs. from Cor. No. 5, N. 59° 0' E., 144.0 ft. Value, \$6,930.00
	An undivided 1/32th interest in the seven long tunnels and two main shafts <u>\$775.00</u>
	Total Improvements, \$1075.00

JOE WHEELER FRACTION	
No. 1	Discovery cut, 4 x 10 x 12 ft. brs. from N.W.F.C. S. 27° 6' E., 590.0 ft. Value, \$100.00
	An undivided 1/32th interest in the seven long tunnels and two main shafts, <u>\$775.00</u>
	Total Improvements, \$875.00

JOE WHEELER	
No. 1	Discovery cut, 4 x 10 x 15 ft. brs. from S.E.E.C. N. 29° 51' W., 1150.0 ft. Value, \$100.00
No. 2	Deep shaft No. 2, 4 x 6 x 100 ft., deep, well timbered brs. from Cor. No. 4, S. 10° 37' E., 131.0 ft. Value, \$2000.00
	An undivided 1/32th interest in the seven long

tunnels and two main shafts,	<u>\$775.00</u>
Total Improvements,	\$875.00

DRIED OF THE WEST

No. 1	Discovery tunnel, 4 x 6 x 15 ft. long brs. from E. E. C., N. 35° 11' W., 380.0 ft.	Value, \$150.00
-------	---	-----------------

No. 2	Cut, 4 x 12 x 10 ft. brs. from Cor. No. 1, N. 44° 22' W., 385.0 ft.	Value, \$100.00
-------	--	-----------------

An undivided 1/38th interest in the seven long  
tunnels and two main shafts, \$775.00

Total Improvements, \$1025.00

MACKAY

No. 1	Discovery cut, 4 x 12 x 10 ft. brs. from H. E. C., S. 19° 46' E., 373.9 ft.	Value, \$100.00
-------	--	-----------------

An undivided 1/38th interest in the seven long  
tunnels and two main shafts, \$775.00

Total Improvements, \$875.00

SUN BEAM

No. 1	Discovery cut, 4 x 12 x 10 ft. brs. from H.E.C., S. 19° 46' E., 108.0 ft.	Value, \$100.00
-------	--	-----------------

An undivided 1/38th interest in the seven long  
tunnels and two main shafts, \$775.00

Total Improvements, \$875.00

QUEEN

No. 1	Discovery shaft, 4 x 6 x 12 ft. deep brs. from S.E.C location N. 19° 46' W., 310.0 ft.	Value, \$100.00
-------	---	-----------------

No. 2	Tunnel, 4 x 6 x 40 ft. long brg. N. 75° 0' W., brs. from Cor. No. 1, N. 43° 46' W., 341.0 ft.	Value, \$400.00
-------	--	-----------------

No. 3	Tunnel, 4 x 6 x 35 ft. long brg. N. 73° 0' W., brs. from Cor. No. 1, N. 25° 10' W., 171.0 ft.	Value, \$350.00
-------	--	-----------------

No. 4	Tunnel No. 5, 4 x 6 x 200 ft. long, brg. N. 72° 0' W., brs. from Cor. No. 1, N. 35° 56' W., 236.0 ft.	Value, \$2000.00.
-------	---	-------------------

An undivided 1/38th interest in the seven long  
tunnels and two main shafts, \$775.00

Total Improvements, \$1545.00



## LAST TURN

No. 1	Discovery shaft, 4 x 6 x 10 ft. deep hrs. from S.E.C., N. 18° 59' W., 380.0 ft.	Value, \$100.00
No. 2	Shaft, 8 x 8 x 10 ft. deep hrs. from Cor. No. 1, N. 55° 24' W., 228.0 ft.	Value, \$150.00
	An undivided 1/38th interest in the seven long tunnels and two main shafts,	<u>\$775.00</u>
	Total Improvements,	\$1025.00


## WINNER

No. 1	Discovery cut, 4 x 15 x 11 ft. hrs. from S. E. C. N. 10° 48' W., 290.0 ft.	Value, \$100.00
	An undivided 1/38th interest in the seven long tunnels and two main shafts,	<u>\$775.00</u>
	Total Improvements,	\$875.00

## WINNER FRACTION

No. 1	Discovery cut, 5 x 12 x 12 <sup>ft.</sup> hrs. from S.E.C., N. 15° 28' W., 542.0 ft.	Value, \$100.00
	An undivided 1/38th interest in the seven long tunnels and two main shafts,	<u>\$775.00</u>
	Total Improvements,	\$875.00

TOTAL IMPROVEMENTS ON GROUP, \$2550.00

  
 U. S. Deputy Mineral Surveyor

Dated at Bisbee, Arizona,  
 August, 10, 1906.

# Affidavit of Five Hundred Dollars Improvements.

We, J. P. Chiado and Harry Locke

of lawful age, being first duly sworn according to law, depose and say: That we are acquainted with the Copper Bluff, Copper Trust, Smith No. 1, Iron Cap, Wedge, Smith No. 2, Rodea, Standard Extension, Smith No. 4, Smith No. 3, Jhu, Cottonwood, Tucson, Prince, Hidden Treasure, Joe Wheeler Fraction, Joe Wheeler, Fried of the West, Mackey, Sun Bean, Queen, East Turn, Winner, ~~and Winner Fraction, mining claims situate in~~

mining district, Cochise County, Arizona Territory, for which

~~The Manhattan~~ Development Company by E. M. Moreford, their attorney

has made application for survey prior to application for patent under the provisions of the Act of Congress

approved May 10, 1872; and that the labor done and improvements made thereon by the applicant and

for each location

its grantor exceed five hundred dollars in value, and further that we are not personally interested

in said mine.

*J. P. Chiado*  
*Harry Locke*

TERRITORY OF ARIZONA,

COUNTY OF Cochise } ss:

Sworn to and subscribed before me this 10th day

[SEAL.]

of August, 1906

*Frank J. [Signature]*

NOTARY PUBLIC

Notary for the County of Cochise, Territory of Arizona.  
My Commission Expires Month 12, 1910.

(4-691.)

# Certificate of U. S. Surveyor General

AS TO

EXPENDITURES REPORTED AFTER RETURN OF SURVEY OF MINING CLAIM.

I, U. S. Surveyor General for District of Arizona,  
do hereby certify that Five Hundred Dollars' worth of labor has been expended on  
improvements made by claimant or its grantors, upon the mining claim of  
Manhattan Development Company known as the, Copper Bluff, Copper  
Trust, Smith No. 1, Iron Cap, Wedge, Smith No. 2, Rodea, Standard  
Extention, Smith No. 4, Jhu, Cottonwood, Tucson, Prince, Hidden  
Tresure, Smith No. 3, Joe Wheeler Fraction, Joe Wheeler, Bried of  
~~known as the~~ the West, Mackey, Sun Beam, Queen, Last Turn, Winner,  
Winner Fraction  
situate in California mining district,  
Cochise County, Arizona  
in Section approx., Township No. 17 S., Range No. 30 E. unsur. :  
that said improvements consist of 31 cuts, 16 shafts and 3 tunnels, total  
value \$6930.00 and Main tunnel on Copper Trust lode, tunnel on  
Iron Cap lode, 2 tunnels on Rodea lode, tunnel on Hidden Tresure  
lode, shaft on Joe Wheeler lode, tunnel on Queen lode and tunnel  
and shaft on Copper Bluff lode, total value \$29450.00, a 1/38th  
portion of which is to be credited to each claim of this survey,  
value \$775.00, total value of improvements upon and for claims  
\$25530.00.

....., and that no portion of said labor or improvements has been  
included in the estimate of expenditures upon any other claim. A copy of the report of  
I. J. Stauber, U. S. Deputy Mineral Surveyor, dated  
August 10, 1906., ~~is~~ is hereto attached.



U. S. Surveyor General for Arizona.

Office of U. S. Surveyor General,

Phoenix, Arizona,

August 21, 1906., 1



\* Ulrich Rieder, the undersigned being the present owner of the Last Turn mining claim which was located by James Demorest on the 25th day of July, 1902, and a which the original location notice is recorded in the office of the recorder of Coconino county, Arizona, in Book 22, Records of Mines at page 80, does hereby without waiver of any rights under said original location hereby amend said original location and said original notice, so that it shall read as follows:

# Notice of Mining Location

~~LODE CLAIM~~

52

\* To All Whom It May Concern:

This Mining Claim, the name of which is the Last Turn Mining Claim, situate on lands belonging to the United States of America, and in which there are valuable mineral deposits, was entered upon and located for the purposes of exploration and purchase by Ulrich Rieder

(Locator must insert either "a citizen of the United States," or "who has declared his intention to become a citizen of the United States.")

the undersigned, on the 6th day of April, A. D. 1905.

The length of this claim is fifteen hundred feet, and I claim four hundred and forty feet, in a southerly direction and ten hundred and sixty feet in a northerly direction from the center of the discovery shaft, at which this notice is posted, lengthwise of the claim, together with three hundred feet in width of the surface grounds, on each side of the center of said claim. The general course of the lode deposit and premises is from the south to the north.

The claim is situated and located in the Chiricahua Mining District, in Coconino County, in the Territory of Arizona, about three and three fourths miles in a northwesterly direction from the town of Paradise and adjoins the easterly side line of the Winner and the westerly side line of the Queen claims.

The surface boundaries of the claim are marked upon the ground as follows: Beginning at a monument

at a point in a northerly direction ten hundred and sixty feet from the discovery shaft (at which this notice is posted), being in the center of the northerly end line of said claim; thence three hundred feet to a monument, being the northwesterly corner of said claim; thence fifteen hundred feet to a monument, being at the southwesterly corner of said claim; thence three hundred feet to a monument at the center of the southerly end of said claim; thence three hundred feet to a monument, being at the southeasterly corner of said claim; thence fifteen hundred feet to a monument at the northwesterly corner of said claim; thence three hundred feet to the place of beginning.

All done under the provisions of Chapter Six, of Title XXXII, of the Revised Statutes of the United States, and of an Act of the General Assembly of Arizona, entitled "An Act to Revise and Codify the Laws of the Territory of Arizona," approved March 16, 1901.

Dated and posted on the ground this 6th day of April, A. D. 1905  
Ulrich Rieder

Filed and recorded at request of Herford & Haggard  
 Apr 19 A. D. 1905 at 10 A. M. Book 133, Record of Mines,  
 at page 502.



Territory of Arizona )

)ss

County of Cochise )

I, Frank Hare, County Recorder in and for said County, hereby certify that I have compared the foregoing copy with the Amended Location Notice of the Last Turn Mining Claim, filed and recorded in my office on the 19 day of April 1905 in Book 33, Record of Mines, at page 502, and that the same is a full, true and correct copy of such original and of the whole thereof.

Witness my hand and seal of office, this 15th day of February, A. D. 1906.



County Recorder.

# POOR QUALITY

**The following pages are scanned at the best possible quality setting. The original pages are of poor quality and this is the best possible reproduction.**



U. S. Smith and Geo. W. Vandewalker, the undersigned being the present owners of the Jhu mining claim, which was located by P. L. Smith, Ulrich Rieder, James Demorest on the 28 day of September 1899, and of which the original location notice is recorded in the office of the Recorder of Cochise County, Arizona, in Book 17 Records of Mines, at page 341, does hereby, without waiver of any rights under said original location, amend said original location and said original notice so that it shall read as

# Amended Notice of Mining Location

LODE CLAIM

55

Follow  
2

To All Whom It May Concern:

This Mining Claim, the name of which is the Jhu Mining Claim, situate on lands belonging to the United States of America, and in which there are valuable mineral deposits, was entered upon and located for the purposes of exploration and purchase by P. L. Smith and George W. Vandewalker

(Locator must insert either "a citizen of the United States," or, "who has declared his intention to become a citizen of the United States.")

the undersigned, on the 5 day of May A. D. 1905

The length of this claim is fifteen hundred feet, and we claim six hundred and twenty five feet, in a southeasterly direction and eight hundred and seventy five feet in a north westerly direction from the center of the discovery shaft, at which this notice is posted, lengthwise of the claim, together with three hundred feet in width of the surface grounds, on each side of the center of said claim. The general course of the lode deposit and premises is from the southeast to the north west

The claim is situated and located in the California Mining District, in Cochise County, in the Territory of Arizona, about three and one fourth miles in a north westerly direction from the Town of Paradise, and adjoins on its north west end the Hidden Treasure and Wheeler lode claims, and on its south east end the Rodea and Standard Extension claims.

The surface boundaries of the claim are marked upon the ground as follows: Beginning at a monument

at a point in a southeasterly direction six hundred and twenty five feet from the discovery shaft (at which this notice is posted), being in the center of the southeasterly end line of said claim; thence three hundred feet to a monument and stake, being the south corner of said claim; thence fifteen hundred feet to a monument and stake, being at the westerly corner of said claim; thence three hundred feet to a monument and stake at the center of the north westerly end of said claim; thence three hundred feet to a monument or stake being at the northerly corner of said claim; thence fifteen hundred feet to a monument and stake at the easterly corner of said claim; thence three hundred feet to the place of beginning.

All done under the provisions of Chapter Six, of Title XXXII, of the Revised Statutes of the United States, and of an Act of the General Assembly of Arizona, entitled "An Act to Revise and Codify the Laws of the Territory of Arizona," approved March 16, 1901.

Dated and posted on the ground this 5 day of May A. D. 1905.

P. L. Smith - Geo. W. Vandewalker

Filed and recorded at request of Geo. W. Vandewalker  
May 17, 1905 at 9 A. M. Book 34 Records of Mines, page 106.



TERRITORY OF ARIZONA,  
 County of ..... } ss

I, ....., County Recorder in and for the County and Territory aforesaid, do hereby certify that the within instrument was filed for record at ..... o'clock, ..... M., on this ..... day of ..... 190..., and duly recorded in Book No. .... of ..... Records of ..... County, Arizona, at pages .....

WITNESS my hand and official seal the day and year first above written.

County Recorder.

# Notice of Location

## LODE CLAIM

.....

.....

.....

.....

.....

.....

Dated ..... 190.....

.....

Filed and Recorded at request of .....

.....

..... A. D. 190.....

at ..... M.

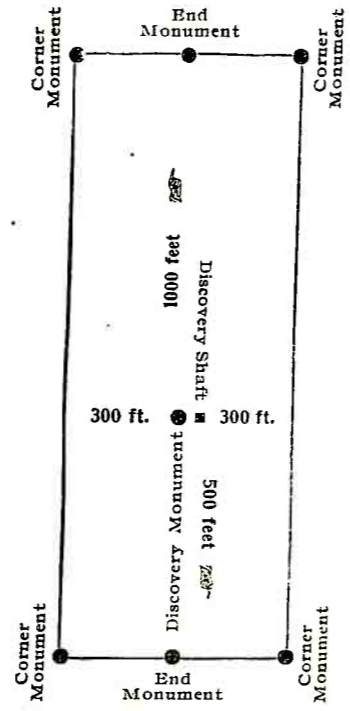
Book .....

Pages .....

.....

..... County Recorder.

By ..... Deputy Recorder.



This diagram is to give locator a general idea of plan of location under the new law. The Discovery Shaft can be in the center of claim or any distance from either end desired. In the diagram it is placed 500 feet from one end and 1000 feet from the other. Commence description of claim at a center end monument, giving its distance and direction from center of Discovery Shaft; thence bound the claim in either direction. In description be careful to state locality of claim with reference to some natural object, or permanent monument, as will identify the claim.

Territory of Arizona )  
County of Cochise ) ss

56

I, Frank Hare, County Recorder in and for said County, hereby certify that I have compared the foregoing copy with the Awarded Location Notice of the Tucson Mining Claim, filed and recorded in my office on the 19 day of April 1905 in Book 33, Record of Mines, page 492, and that the same is a full, true and correct copy of such original and of the whole thereof.

Witness my hand and seal of office, this 18th day of Feb.,  
A. D. 1906.

*Frank Hare*

County Recorder.



\* Ulrich Rieder, the undersigned, being the present owner of the Tucson mining claim, which was located by Ulrich Rieder on the 17th day of November, 1904, and of which original location notice is recorded in the office of the recorder of Cochise county, Arizona, in Book 33, Record of Mines, at page 298, does hereby, without waiver of any rights under said original location, amend said original location and said original notice so that it shall read as follows:  
Amended Notice of Mining Location

LODE CLAIM

57

\* To All Whom It May Concern:

This Mining Claim, the name of which is the Tucson Mining Claim, situate on lands belonging to the United States of America, and in which there are valuable mineral deposits, was entered upon and located for the purposes of exploration and purchase by Ulrich Rieder

(Locater must insert either "a citizen of the United States," or, "who has declared his intention to become a citizen of the United States.")

the undersigned, on the 5th day of April A.D. 1905

The length of this claim is fifteen hundred feet,

and I claim four hundred feet,

in a southeasterly direction and Eleven hundred

feet in a Northwesterly direction from

the center of the discovery shaft, at which this notice is posted, lengthwise of the claim, together

with three hundred feet in width of the surface grounds, on each

side of the center of said claim. The general course of the lode deposit and premises is from the

Northwest to the southeast

The claim is situated and located in the California Mining District, in

Cochise County, in the Territory of Arizona, about three and one-half

miles in a Northwesterly direction from the town of Paradise,

and adjoins the northeast side line of the

Prince and the southeast end line of the

Mackey claims.

The surface boundaries of the claim are marked upon the ground as follows: Beginning at

a monument of stone

at a point in a southeasterly direction four hundred feet from

the discovery shaft (at which this notice is posted), being in the center of the southeast

end line of said claim; thence three hundred feet to a monument

of stone, being the southerly corner of said claim; thence

fifteen hundred feet to a monument of stone being at the

Northwesterly corner of said claim; thence three hundred feet

to a monument of stone at the center of the Northwest end of said claim;

thence three hundred feet to a monument, being at the

Northerly corner of said claim; thence fifteen hundred

feet to a monument of stone at the east corner of said claim;

thence three hundred feet to the place of beginning.

All done under the provisions of Chapter Six, of Title XXXII, of the Revised Statutes of

the United States, and of an Act of the General Assembly of Arizona, entitled "An Act to

Revise and Codify the Laws of the Territory of Arizona," approved March 16, 1901.

Dated and posted on the ground this 5th day of April, A.D. 1905.

Ulrich Rieder

Filed and recorded at request of Berford & Hazard Apr. 19 A.D. 1905 at 10 A.M., Book 33, Record of Mines, page 492.







# Notice of Mining Location

Quartz  
LODE CLAIM

## To All Whom It May Concern:

This Mining Claim, the name of which is the Smith No. 4 Mining Claim, situate on lands belonging to the United States of America, and in which there are valuable mineral deposits, was entered upon and located for the purposes of exploration and purchase by P. L. Smith.

(Locator must insert either "a citizen of the United States," or, "who has declared his intention to become a citizen of the United States.")

by the undersigned, on the 11th day of February 1905

The length of this claim is (1500) Fifteen Hundred feet, and 1 claim (300) three hundred feet, in a northwesterly direction and (1200) twelve hundred feet in a southeasterly direction from the center of the discovery shaft, at which this notice is posted, lengthwise of the claim, together with (300) feet in width of the surface grounds, on each side of the center of said claim. The general course of the lode deposit and premises is from the

Northwest to the Southeast

The claim is situated and located in the California Mining District, in Cochise County, in the Territory of Arizona, about 3/4 miles in a northwesterly direction from the town of Paradise and adjoining the north easterly side line of the Smith No. 3 and the southeasterly end line of the Tucson claims

The surface boundaries of the claim are marked upon the ground as follows: Beginning at

a monument

at a point in a Northwesterly direction 300 feet from the discovery shaft (at which this notice is posted), being in the center of the northwesterly end line of said claim; thence 300 feet to a monument, being the westerly corner of said claim; thence 1500 feet to a monument, being at the southerly corner of said claim; thence 300 feet to a monument being at the center of the southeasterly end of said claim; thence 300 feet to a monument, being at the easterly corner of said claim; thence 1500 feet to a monument at the northerly corner of said claim; thence 300 feet to the place of beginning.

All done under the provisions of Chapter Six, of Title XXXII, of the Revised Statutes of the United States, and of an Act of the General Assembly of Arizona, entitled "An Act to Revise and Codify the Laws of the Territory of Arizona," approved March 16, 1901.

Dated and posted on the ground this 11th day of February 1905

P. L. Smith

Filed and recorded at request of S. E. Haggard Mar. 20, 1905 at 11:30 A. M. Book 33, Record of Mines, page 145

# POOR QUALITY

**The following pages are scanned at the best possible quality setting. The original pages are of poor quality and this is the best possible reproduction.**

Territory of Arizona )  
County of Cochise ) ss

I, Frank Lane, County Recorder in and for said County, hereby certify that I have compared the foregoing copy with the original Location Notice of the Smiths No. 4 Mining Claim, filed and recorded in my office on the 20 day of Mar. 1905 in Book 33, Record of Mines, at page 145, and that the same is a full, true and correct copy of such original and of the whole thereof.

Witness my hand and seal of office, this 15th day of February, A. D. 1905.

*Frank Lane*  
County Recorder.



TERRITORY OF ARIZONA,  
County of..... } ss

I,....., County Recorder in and for the County and Territory aforesaid, do hereby certify that the within instrument was filed for record at..... o'clock,..... M., on this..... day of..... 190..., and duly recorded in Book No..... of..... Records of..... County, Arizona, at pages.....

WITNESS my hand and official seal the day and year first above written.

County Recorder.

# Notice of Location

## LODE CLAIM

Dated..... 190.....

Filed and Recorded at request of.....

A. D. 190.....

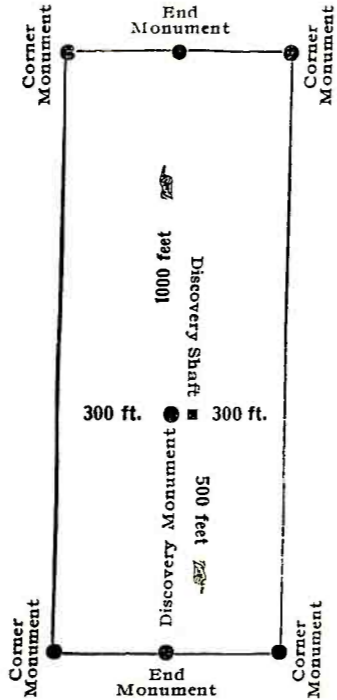
at..... M.

Book.....

Pages.....

County Recorder.

By..... Deputy Recorder.



This diagram is to give locator a general idea of plan of location under the new law. The Discovery Shaft can be in the center of claim or any distance from either end desired. In the diagram it is placed 500 feet from one end and 1000 feet from the other. Commence description of claim at a center end monument, giving its distance and direction from center of Discovery Shaft; thence bound the claim in either direction. In description be careful to state locality of claim with reference to some natural object, or permanent monument, as will identify the claim.



*Amended*

60

\* Ulrich Rieder, the undersigned, being the present owner of the Bried of The West mining claim, which was located by Ulrich Rieder, on the 29th day of June, 1913, and of which the original location notice is recorded in the office of the County Recorder of Cochise County, in Book 28, Record of Mines, at page 405, date hereof, without waiver of any rights under said original location, amend said original location and said original notice, so that the same shall read as follows.

# Notice of Mining Location

~~LODE CLAIM~~

\*  
 To All Whom It May Concern:

This Mining Claim, the name of which is the Bried of The West Mining Claim, situate on lands belonging to the United States of America, and in which there are valuable mineral deposits, was entered upon and located for the purposes of exploration and purchase by Ulrich Rieder,

(Locator must insert either "a citizen of the United States," or, "who has declared his intention to become a citizen of the United States.")

the undersigned, on the 5th day of April, A. D. 1915.

The length of this claim is fifteen hundred feet,  
 and 2 claim ten hundred feet,  
 in a westerly direction and five hundred feet in a easterly direction from the center of the discovery shaft, at which this notice is posted, lengthwise of the claim, together with three hundred feet in width of the surface grounds, on each side of the center of said claim. The general course of the lode deposit and premises is from the east to the west

The claim is situated and located in the California Mining District, in Cochise County, in the Territory of Arizona, about three and three-fourths miles in a northwesterly direction from the town of Paradise, and adjoining the northerly ends of the Mackey and Cottonwood claims and the easterly side line of the Eiron Cap claim.

The surface boundaries of the claim are marked upon the ground as follows: Beginning at a monument of stone,

at a point in a easterly direction five hundred feet from the discovery shaft (at which this notice is posted), being in the center of the east end line of said claim; thence three hundred feet to a monument of stone, being the southeast corner of said claim; thence fifteen hundred feet to a monument of stone, being at the southwest corner of said claim; thence three hundred feet to a monument of stone at the center of the west end of said claim; thence three hundred feet to a monument of stone, being at the northwest corner of said claim; thence fifteen hundred feet to a monument of stone at the north east corner of said claim; thence three hundred feet to the place of beginning.

All done under the provisions of Chapter Six, of Title XXXII, of the Revised Statutes of the United States, and of an Act of the General Assembly of Arizona, entitled "An Act to Revise and Codify the Laws of the Territory of Arizona," approved March 16, 1901.

Dated and posted on the ground this 5th day of April, A. D. 1915

Ulrich Rieder

Filed and recorded at request of Herford & Hazzard Apr. 19  
 A. D. 1915 at 10 A. M. Book 33 Record of Mines, at page 442 498









which reader, the undersigned, being the present owner of the Copper Bluff mining claim which was located by Albert Amacher, Ulrich Rieder and James Demorest, on the 21st day of January, 1903, and of which the original location notice is recorded in the office of the recorder of Cochise county, Arizona, in Book 17 Records of Mines at page 540, does hereby - without waiver of any rights under said original location, amend said original location and said original notice so that it shall read as follows:

# Amended Notice of Mining Location

62

## LODE CLAIM

\*

To All Whom It May Concern:

This Mining Claim, the name of which is the Copper Bluff Mining Claim, situate on lands belonging to the United States of America, and in which there are valuable mineral deposits, was entered upon and located for the purposes of exploration and purchase by Ulrich Rieder,

(Locator must insert either "a citizen of the United States," or "who has declared his intention to become a citizen of the United States.")

the undersigned, on the 7th day of April, A. D. 1905.

The length of this claim is fifteen hundred feet,

and I claim twelve hundred and thirty feet feet,

in a southeasterly direction and two hundred

and seventy feet in a northwesterly direction from

the center of the discovery shaft, at which this notice is posted, lengthwise of the claim, together with three hundred feet in width of the surface grounds, on each

side of the center of said claim. The general course of the lode deposit and premises is from the

southeast to the northwest.

The claim is situated and located in the California Mining District, in

Cochise County, in the Territory of Arizona, about two and one half miles in a northwesterly direction from the town of Paradise,

and is bounded on the northwesterly end by the Copper King and Copper Trust claims, and on the northeast side by the Copper Trust and Copper Bell mining claims.

The surface boundaries of the claim are marked upon the ground as follows: Beginning at

a monument

at a point in a northwesterly direction two hundred and seventy feet from the discovery shaft (at which this notice is posted), being in the center of the northwest end line of said claim; thence three hundred feet to a monument

, being the westerly corner of said claim; thence

fifteen hundred feet to a monument, being at the

southerly corner of said claim; thence three hundred feet

to a monument at the center of the southeasterly end of said claim;

thence three hundred feet to a monument, being at the

easterly corner of said claim; thence fifteen hundred

feet to a monument at the northerly corner of said claim;

thence three hundred feet to the place of beginning.

All done under the provisions of Chapter Six, of Title XXXII, of the Revised Statutes of the United States, and of an Act of the General Assembly of Arizona, entitled "An Act to Revise and Codify the Laws of the Territory of Arizona," approved March 16, 1901.

Dated and posted on the ground this 7th day of April, A. D. 1905.

Ulrich Rieder

Filed and recorded at request of Hereford & Haggard  
Apr. 19 A. D. 1905 at 10 A. M., Book 33, Record of Mines,  
at page 499.

Territory of Arizona )  
                                  ) ss  
County of Cochise )

I, Frank Hare, County Recorder in and for said County, hereby certify that I have compared the foregoing copy with the Amended Location Notice of the Copper Bluff Mining Claim, filed and recorded in my office on the 19<sup>th</sup> day of Apr. 1905 in Book 33, Record of Mines, at page 499, and that the same is a full, true and correct copy of such original and of the whole thereof.

WITNESS my hand and seal of office, this 15<sup>th</sup> day of February, A. D. 1906.

*Frank Hare*  
County Recorder.



TERRITORY OF ARIZONA,  
 County of..... } ss

I....., County Recorder in and for the County and Territory aforesaid, do hereby certify that the within instrument was filed for record at..... o'clock,..... M., on this..... day of..... 190... and duly recorded in Book No..... of..... Records of..... County, Arizona, at pages.....

WITNESS my hand and official seal the day and year first above written.

.....  
 County Recorder.

# Notice of Location

## LODE CLAIM

---



---



---



---



---



---



---



---

Dated..... 190.....

Filed and Recorded at request of.....

..... A. D. 190.....

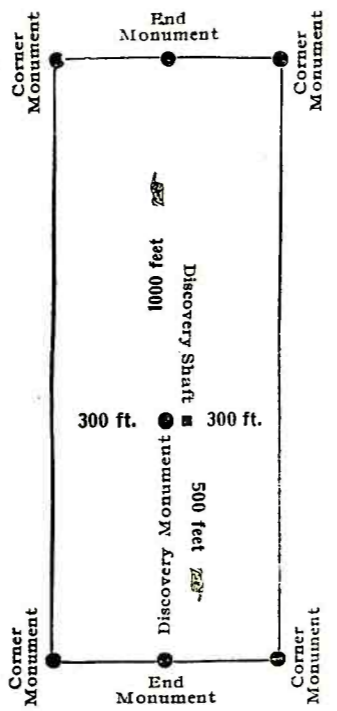
at..... M.

Book.....

Pages.....

..... County Recorder.

By..... Deputy Recorder.



This diagram is to give locator a general idea of plan of location under the new law. The Discovery Shaft can be in the center of claim or any distance from either end desired. In the diagram it is placed 500 feet from one end and 1000 feet from the other. Commence description of claim at a center end monument, giving its distance and direction from center of Discovery Shaft; thence bound the claim in either direction. In description be careful to state locality of claim with reference to some natural object, or permanent monument, as will identify the claim.



# Notice of Mining Location

Quartz  
LODE CLAIM

## To All Whom It May Concern:

This Mining Claim, the name of which is the Wimmer Fraction  
Mining Claim, situate on lands belonging to the United States of America, and in which there  
are valuable mineral deposits, was entered upon and located for the purposes of exploration and  
purchase by Ulrich Rieder,

(Locator must insert either "a citizen of the United States," or, "who has declared his intention to become a citizen of the United States.")

the undersigned, on the January day of 27, 1905

The length of this claim is fifteen hundred feet,  
and 2 claim ten hundred feet,  
in a northerly direction and five hundred  
feet in a southerly direction from  
the center of the discovery shaft, at which this notice is posted, lengthwise of the claim, together  
with three hundred feet in width of the surface grounds, on each  
side of the center of said claim. The general course of the lode deposit and premises is from the  
north to the south

The claim is situated and located in the California Mining District, in  
Cochise County, in the Territory of Arizona, about three and three-fourths  
miles in a northwesterly direction from the town of Paradise,  
and adjoins the westerly side of the Wimmer  
mining claim.

The surface boundaries of the claim are marked upon the ground as follows: Beginning at

a monument of stones at a point  
at a point in a southerly direction five hundred feet from  
the discovery shaft (at which this notice is posted), being in the center of the southerly  
end line of said claim; thence three hundred feet to a monument  
of stones, being the southeasterly corner of said claim; thence  
fifteen hundred feet to a monument of stones being at the  
northeasterly corner of said claim; thence three hundred feet  
to a monument of stones being at the center of the northerly line of said claim;  
thence three hundred feet to a monument of stones, being at the  
northwesterly corner of said claim; thence fifteen hundred  
feet to a monument of stones being at the southwesterly corner of said claim;  
thence three hundred feet to the place of beginning.

All done under the provisions of Chapter Six, of Title XXXII, of the Revised Statutes of  
the United States, and of an Act of the General Assembly of Arizona, entitled "An Act to  
Revise and Codify the Laws of the Territory of Arizona," approved March 16, 1901.

Dated and posted on the ground this 27th day of January 1905

Ulrich Rieder

Filed and recorded at request of Herford & Haggard  
Apr. 19 A. D. 1905 at 10 P. M. Book 33, Record of Mines page 487.

Territory of Arizona )  
County of Cochise ) ss

65

I, Frank Hare, County Recorder in and for said County, hereby certify that I have compared the foregoing copy with the Amended Location Notice of the Wimmer Fraction Mining Claim, filed and recorded in my office on the 19 day of April 1905 in Book 33, Record of Mines, at page 489, and that the same is a full, true and correct copy of such original and of the whole thereof.

Witness my hand and seal of office, this 15th day of Feb.,  
A. D. 1906.

*Frank Hare*

County Recorder.



TERRITORY OF ARIZONA,  
County of..... } ss.

I....., County Recorder in and for the County and Territory aforesaid, do hereby certify that the within instrument was filed for record at..... o'clock,..... M., on this..... day of..... 190... and duly recorded in Book No..... of..... Records of..... County, Arizona, at pages.....

WITNESS my hand and official seal the day and year first above written.

.....  
County Recorder.

# Notice of Location

## LODE CLAIM

.....  
.....  
.....  
.....  
.....  
.....  
.....  
.....

Dated..... 190.....

Filed and Recorded at request of

..... A. D. 190.....

at..... M.

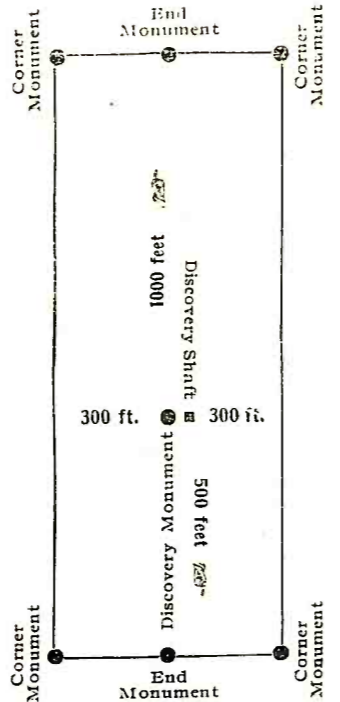
Book .....

Pages .....

County Recorder.

By .....

Deputy Recorder.



This diagram is to give locator a general idea of plan of location under the new law. The Discovery Shaft can be in the center of claim or any distance from either end desired. In the diagram it is placed 500 feet from one end and 1000 feet from the other. Commence description of claim at a center end monument, giving its distance and direction from center of Discovery Shaft; thence bound the claim in either direction. In description be careful to state locality of claim with reference to some natural object, or permanent monument, as will identify the claim.



\* Ulrich Rieder, the undersigned, being the present owner of the Cottonwood mining claim, which was located by Ulrich Rieder on the 17th day of November, 1904, and of which the original location notice is recorded in the office of the recorder of Cochise county, Arizona, in Book 33, Record of Mines, at page 279, does hereby, without waiver of any rights under said original location, hereby amend said original location and said original notice, so that it shall read as follows:

# Amended Notice of Mining Location

~~LODE CLAIM~~

\* To All Whom It May Concern:

This Mining Claim, the name of which is the Cottonwood Mining Claim, situate on lands belonging to the United States of America, and in which there are valuable mineral deposits, was entered upon and located for the purposes of exploration and purchase by Ulrich Rieder,

(Locator must insert either "a citizen of the United States," or, "who has declared his intention to become a citizen of the United States.")

the undersigned, on the 5th day of April, A.D. 1905.

The length of this claim is fifteen hundred feet, and I claim three hundred and eighty feet, in a northerly direction and Eleven hundred and twenty feet in a southerly direction from the center of the discovery shaft, at which this notice is posted, lengthwise of the claim, together with three hundred feet in width of the surface grounds, on each side of the center of said claim. The general course of the lode deposit and premises is from the north to the south.

The claim is situated and located in the California Mining District, in Cochise County, in the Territory of Arizona, about three and one-half miles in a northwesterly direction from the town of Paradise, and adjoins the easterly side lines of the Tucson and Mackey and the southerly side line of the Bride of the West claims.

The surface boundaries of the claim are marked upon the ground as follows: Beginning at

a monument of stone at a point in a northerly direction three hundred and eighty feet from the discovery shaft (at which this notice is posted), being in the center of the northerly end line of said claim; thence three hundred feet to a monument of stones, being the northeast corner of said claim; thence fifteen hundred feet to a monument of stone, being at the southeast corner of said claim; thence three hundred feet to a monument of stone at the center of the southerly end of said claim; thence three hundred feet to a monument of stone, being at the southwest corner of said claim; thence fifteen hundred feet to a monument of stone at the north west corner of said claim; thence three hundred feet to the place of beginning.

All done under the provisions of Chapter Six, of Title XXXII, of the Revised Statutes of the United States, and of an Act of the General Assembly of Arizona, entitled "An Act to Revise and Codify the Laws of the Territory of Arizona," approved March 16, 1901.

Dated and posted on the ground this 5th day of April, A.D., 1905

Ulrich Rieder

Filed and recorded at request of Herford & Haggard Apr 19 A.D. 1905 at 10 A.M. Book 33 Record of Mines, at page 498.

Territory of Arizona )

C7

County of Cochise )

I, Frank Ware, County Recorder in and for said County hereby certify that I have compared the foregoing copy with the Amended Location Notice of the Cottonwood Mining Claim, filed and recorded in my office on the 19 day of Apr. 1905 in Book 33, Record of Mines at page 498 and that the same is a full, true and correct copy of such original and of the whole thereof.

Witness my hand and seal of office, this 15th day of February  
A. D. 1906.

*Frank Ware*

County Recorder.



TERRITORY OF ARIZONA,  
 County of..... } ss

I,....., County Recorder in and for the County and Territory aforesaid, do hereby certify that the within instrument was filed for record at..... o'clock,..... M., on this..... day of..... 190..., and duly recorded in Book No..... of..... Records of..... County, Arizona, at pages.....  
 WITNESS my hand and official seal the day and year first above written.

County Recorder.

# Notice of Location

## LODE CLAIM

Dated..... 190.....

Filed and Recorded at request of.....

A. D. 190.....

at..... M.

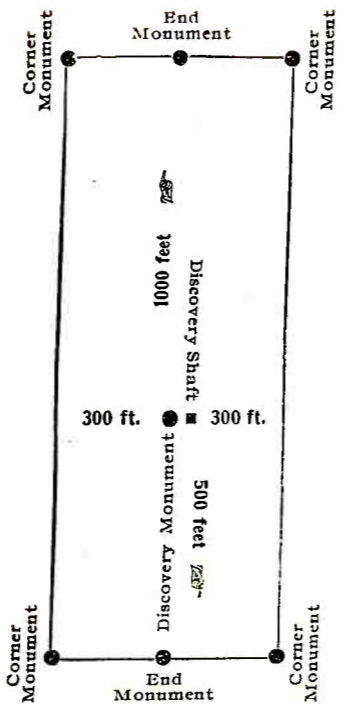
Book.....

Pages.....

County Recorder.

By.....

Deputy Recorder.



This diagram is to give locator a general idea of plan of location under the new law. The Discovery Shaft can be in the center of claim or any distance from either end desired. In the diagram it is placed 500 feet from one end and 1000 feet from the other. Commence description of claim at a center end monument, giving its distance and direction from center of Discovery Shaft; thence bound the claim in either direction. In description be careful to state locality of claim with reference to some natural object, or permanent monument, as will identify the claim.



\* Ulrich Rieder, the undersigned, being the present owner of the Prince mining claim, which was located by Ulrich Rieder on the 17th day of November, 1904, and of which the original location notice is recorded in the office of the recorder of Cochise County, Arizona in Book 32, Record of Mines, at page 497, does hereby ~~without~~ <sup>with</sup> waiver of any rights under said original location ~~afford~~ <sup>append</sup> said original location and said original notice so that it shall read as follows:

## Amended Notice of Mining Location

68

### LODE CLAIM

\*  
To All Whom It May Concern:

This Mining Claim, the name of which is the Prince Mining Claim, situate on lands belonging to the United States of America, and in which there are valuable mineral deposits, was entered upon and located for the purposes of exploration and purchase by Ulrich Rieder

(Dobson must insert either "a citizen of the United States," or, "who has declared his intention to become a citizen of the United States.")

the undersigned, on the 5th day of April A.D. 1905.

The length of this claim is fifteen hundred feet, and I claim fourteen hundred and sixty feet, in a southeasterly direction and forty feet in a northwesterly direction from the center of the discovery shaft, at which this notice is posted, lengthwise of the claim, together with three hundred feet in width of the surface grounds, on each side of the center of said claim. The general course of the lode deposit and premises is from the

southeast to the northwest

The claim is situated and located in the California Mining District, in Cochise County, in the Territory of Arizona, about three and one-half in a northwesterly direction from the town of Paradise <sup>(miles)</sup> and adjoins the southwest side line of the Tucson, and the northeast side line of the Hidden Treasure claims

The surface boundaries of the claim are marked upon the ground as follows: Beginning at

a monument of stone

at a point in a northwesterly direction forty feet from the discovery shaft (at which this notice is posted), being in the center of the northwest end line of said claim; thence three hundred feet to a monument of stone, being the westerly corner of said claim; thence fifteen hundred feet to a monument of stone, being at the southerly corner of said claim; thence 306 feet to a monument of stone at the center of the southeast end of said claim; thence three hundred feet to a monument of stone, being at the easterly corner of said claim; thence fifteen hundred feet to a monument of stone at the northly corner of said claim; thence three hundred feet to the place of beginning.

All done under the provisions of Chapter Six, of Title XXXII, of the Revised Statutes of the United States, and of an Act of the General Assembly of Arizona, entitled "An Act to Revise and Codify the Laws of the Territory of Arizona," approved March 16, 1901.

Dated and posted on the ground this 5th day of April A.D. 1905.

Ulrich Rieder

Filed and recorded at request of Herford Hazard  
Apr. 19 A.D. 1905 at 10 A.M. Book 33 Record of Mines,  
page 497.

Territory of Arizona )

) ss

County of Cochise )

I, Frank Hare, County Recorder in and for said County, hereby certify that I have compared the foregoing copy with the Amended Location Notice of the Prince mining claim, filed and recorded in my office on the 19 day of April 1905 in Book 33, Record of Mines, at page 497, and that the same is a full, true and correct copy of such original, and of the whole thereof.

Witness my hand and seal of office, this 15th day of Feb., A.D. 1906.

*Frank Hare*

County Recorder.



TERRITORY OF ARIZONA,  
County of..... } ss.

I....., County Recorder in and for the County and Territory aforesaid, do hereby certify that the within instrument was filed for record at..... o'clock,..... M., on this..... day of..... 190..., and duly recorded in Book No..... of..... Records of..... County, Arizona, at pages.....

WITNESS my hand and official seal the day and year first above written.

.....  
County Recorder.

# Notice of Location

## LODE CLAIM

.....  
.....  
.....  
.....  
.....

Dated..... 190.....

Filed and Recorded at request of

.....  
..... A. D. 190.....

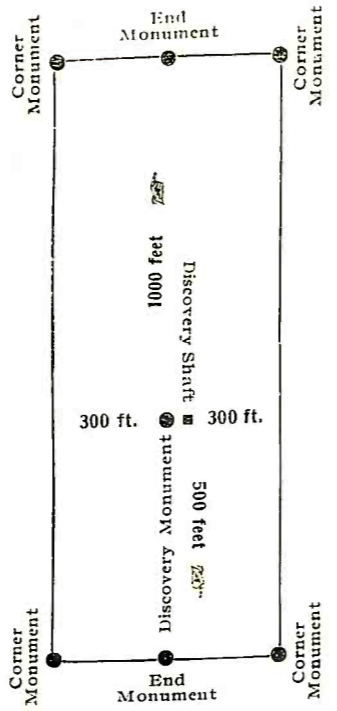
at..... M.

Book .....

Pages .....

.....  
County Recorder.

By.....  
Deputy Recorder.



This diagram is to give locator a general idea of plan of location under the new law. The Discovery Shaft can be in the center of claim or any distance from either end desired. In the diagram it is placed 500 feet from one end and 1000 feet from the other. Commence description of claim at a center end monument, giving its distance and direction from center of Discovery Shaft; thence bound the claim in either direction. In description be careful to state locality of claim with reference to some natural object, or permanent monument, as will identify the claim.



P. L. Smith, C. H. Holz, and George W. Vandewalker, the undersigned, being the present owners of the Copper Trust mining claim which was located by P. L. Smith and C. J. White of the 8th day of April 1900 and of which the origin location notice is recorded in Book 18, Records of Mines, at page 82, do hereby, without waiver of any rights under said original location, amend said original location and said original notice, so that the same shall read as follows:

# Amended Notice of Mining Location

70

~~LODE CLAIM~~

To All Whom It May Concern:

This Mining Claim, the name of which is the Copper Trust Mining Claim, situate on lands belonging to the United States of America, and in which there are valuable mineral deposits, was entered upon and located for the purposes of exploration and purchase by P. L. Smith, C. H. Holz, George W. Vandewalker

(Locator must insert either "a citizen of the United States," or, "who has declared his intention to become a citizen of the United States.")

the undersigned, on the 5 day of May A. D. 1905

The length of this claim is fifteen hundred feet, and we claim seven hundred feet, in a north westerly direction and eight hundred feet in a southeasterly direction from the center of the discovery shaft, at which this notice is posted, lengthwise of the claim, together with three hundred feet in width of the surface grounds, on each side of the center of said claim. The general course of the lode deposit and premises is from the north west to the southeast

The claim is situated and located in the California Mining District, in Cochise County, in the Territory of Arizona, about two and one half miles in a north westerly direction from the Town of Paradise. The south west side adjoins the north east side line of the Copper King while the north east side line adjoins the south west side line of the Bulldog Claims.

The surface boundaries of the claim are marked upon the ground as follows: Beginning at a monument of stone

at a point in a northwesterly direction seven hundred feet from the discovery shaft (at which this notice is posted), being in the center of the north westerly end line of said claim; thence three hundred feet to a monument, being the westerly corner of said claim; thence fifteen hundred feet to a post, being at the southerly corner of said claim; thence three hundred feet to a post at the center of the south easterly end of said claim; thence three hundred feet to a post, being at the easterly corner of said claim; thence fifteen hundred feet to a monument at the northerly corner of said claim; thence three hundred feet to the place of beginning.

All done under the provisions of Chapter Six, of Title XXXII, of the Revised Statutes of the United States, and of an Act of the General Assembly of Arizona, entitled "An Act to Revise and Codify the Laws of the Territory of Arizona," approved March 16, 1901.

Dated and posted on the ground this 5 day of May A. D. 1905

P. L. Smith - C. H. Holz  
Geo. W. Vandewalker

Filed and recorded at request of Geo. W. Vandewalker May 17, 1905 at 9 A. M. Book 34 Records of Mines at page 108.

Territory of Arizona )  
County of Cochise ) ss

I, Frank Hare, County Recorder in and for said County hereby certify that I have compared the foregoing copy with the Amended Location Notice of the Copper Trust Mining Claim, filed and recorded in my office on the 17 day of May 1905 in Book 34, Record of Mines at page 108, and that the same is a full, true and correct copy of such original and of the whole thereof.

Witness my hand and seal of office, this 15th day of February A. D. 1906.

*Frank Hare*

County Recorder

TERRITORY OF ARIZONA, }  
 County of ..... } ss

I, ....., County Recorder in and for the County and Territory aforesaid, do hereby certify that the within instrument was filed for record at ..... o'clock, ..... M., on this ..... day of ..... 190..., and duly recorded in Book No ..... of ..... Records of ..... County, Arizona, at pages .....

WITNESS my hand and official seal the day and year first above written.

.....  
 County Recorder.

# Notice of Location

## LODE CLAIM

Dated ..... 190.....

Filed and Recorded at request of .....

..... A. D. 190.....

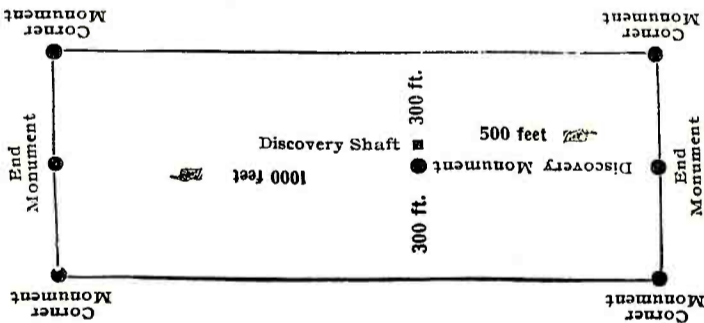
at ..... M.

Book .....

Pages .....

.....  
 County Recorder.

By .....  
 Deputy Recorder.



This diagram is to give locator a general idea of plan of location under the new law. The Discovery Shaft can be in the center of claim or any distance from either end desired. In the diagram it is placed 500 feet from one end and 1000 feet from the other. Commence description of claim at a center end monument, giving its distance and direction from center of Discovery Shaft; thence bound the claim in either direction. In description be careful to state locality of claim with reference to some natural object, or permanent monument, as will identify the claim.



of the Queen mining claim, which was located by the  
 Perry Smith, Ulrich Rieder and James Demorest, on the  
 2d day of November, 1899, and of which the original location  
 notice, as recorded in the office of the recorder of Cochise  
 county, Arizona, in Book 17 Record of Mines, at page 339,  
 does hereby, without waiver of any rights, under said  
 original location, hereby amend said original location, and said  
 original notice, so that it shall read as follows:  
 Amended

# Notice of Mining Location

LODE CLAIM

\*  
 To All Whom It May Concern:

This Mining Claim, the name of which is the Queen  
 Mining Claim, situate on lands belonging to the United States of America, and in which there  
 are valuable mineral deposits, was entered upon and located for the purposes of exploration and  
 purchase by Ulrich Rieder

(Locator must insert either "a citizen of the United States," or, "who has declared his intention to become a citizen of the United States.")

the undersigned, on the 6th day of April, A. D. 1905.

The length of this claim is fifteen hundred feet,  
 and no claim three hundred and fifty feet,  
 in a southerly direction and eleven  
hundred and fifty feet in a northerly direction from  
 the center of the discovery shaft, at which this notice is posted, lengthwise of the claim, together  
 with three hundred feet in width of the surface grounds, on each  
 side of the center of said claim. The general course of the lode deposit and premises is from the  
south to the north.

The claim is situated and located in the California's Mining District, in  
Cochise County, in the Territory of Arizona, about three and three fourths  
 miles in a northwesterly direction from the town of Paradise,  
 and adjoins the easterly side line of the  
Last Turn and the westerly side line  
 of the Sun Beam claim.

The surface boundaries of the claim are marked upon the ground as follows: Beginning at

a monument

at a point in a southerly direction three hundred and fifty feet from  
 the discovery shaft (at which this notice is posted), being in the center of the south  
 end line of said claim; thence three hundred feet to a monument  
or stake, being the south west corner of said claim; thence  
fifteen hundred feet to a monument or stake being at the  
north-west corner of said claim; thence three hundred feet  
 to a monument or stake at the center of the north end of said claim;  
 thence three hundred feet to a monument or stake being at the  
northeast corner of said claim; thence fifteen hundred  
 feet to a monument or stake at the southeast corner of said claim;  
 thence three hundred feet to the place of beginning.

All done under the provisions of Chapter Six, of Title XXXII, of the Revised Statutes on  
 the United States, and of an Act of the General Assembly of Arizona, entitled "An Act to  
 Revise and Codify the Laws of the Territory of Arizona," approved March 16, 1901.

Dated and posted on the ground this 6th day of April, A. D. 1905

Ulrich Rieder

Filed and recorded at request of Theresford &  
Haggard Apr. 19 A. D. 1905 at 10 A. M. Book 33  
Record of Mines, page 500.

Territory of Arizona )  
County of Cochise ) ss

I, Frank Hare, County Recorder in and for the said County, hereby certify that I have compared the foregoing with the Amended Location Notice of the Queen Mining Claim, filed and recorded in my office on the 19 day of April 1905 in Book 33, Record of Mines, at page 500, and that the same is a full, true and correct copy of such original, and of the whole thereof.

Witness my hand and seal of office, this 15th day of February, A. D. 1906.

*Frank Hare*  
County Recorder.



TERRITORY OF ARIZONA, }  
 County of ..... } ss

I, ....., County Recorder in and for the County and Territory aforesaid, do hereby certify that the within instrument was filed for record at ..... o'clock, ..... M., on this ..... day of ..... 190..., and duly recorded in Book No ..... of ..... Records of ..... County, Arizona, at pages .....

WITNESS my hand and official seal the day and year first above written.

.....  
 County Recorder.

# Notice of Location

## LODE CLAIM

Dated ..... 190.....

Filed and Recorded at request of .....

..... A. D. 190.....

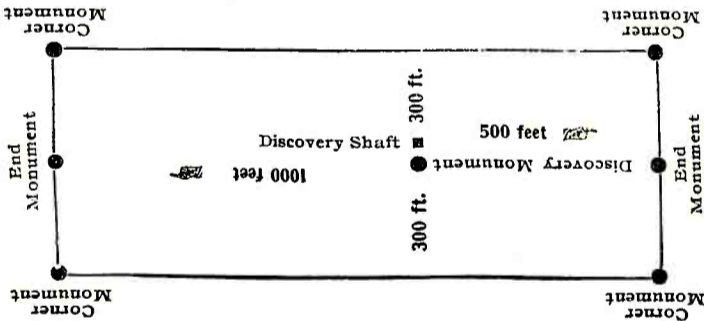
at ..... M.

Book .....

Pages .....

.....  
 County Recorder.

By .....  
 Deputy Recorder.



This diagram is to give locator a general idea of plan of location under the new law. The Discovery Shaft can be in the center of claim or any distance from either end desired. In the diagram it is placed 500 feet from one end and 1000 feet from the other. Commence description of claim at a center end monument, giving its distance and direction from center of Discovery Shaft; thence bound the claim in either direction. In description be careful to state locality of claim with reference to some natural object, or permanent monument, as will identify the claim.



upon me, the undersigned, being the present owner of the Mackey mining claim, which was located by Ulrich Rieder on the 17th day of November, 1904, and of which the original location notice is recorded in the office of the recorder of Cochise county, Arizona, in Book 32, Record of Mines, at page 300, does hereby, without waiver of any rights hereunder said, original location and said original location and said original notice so that it shall read as follows:

# Amended Notice of Mining Location

74 <sup>12</sup>

## LODE CLAIM

\* To All Whom It May Concern:

This Mining Claim, the name of which is the Mackey Mining Claim, situate on lands belonging to the United States of America, and in which there are valuable mineral deposits, was entered upon and located for the purposes of exploration and purchase by Ulrich Rieder.

(Locator must insert either "a citizen of the United States," or, "who has declared his intention to become a citizen of the United States.")

the undersigned, on the 5th day of April, A.D. 1905

The length of this claim is fifteen hundred feet,

and I claim five hundred and thirty feet,

in a southerly direction and nine hundred

and seventy feet in a northerly direction from

the center of the discovery shaft, at which this notice is posted, lengthwise of the claim, together

with three hundred feet in width of the surface grounds, on each

side of the center of said claim. The general course of the lode deposit and premises is from the

south to the north

The claim is situated and located in the California Mining District, in

Cochise County, in the Territory of Arizona, about three and one-half

miles in a northwesterly direction from the town of Paradise

and adjoins the easterly side line of the Sun

Beam and the westerly side line of the Cottonwood

claim.

The surface boundaries of the claim are marked upon the ground as follows: Beginning at

a monument of stone

at a point in a southerly direction five hundred and thirty feet from

the discovery shaft (at which this notice is posted), being in the center of the the southerly

end line of said claim; thence three hundred feet to a monument

of stone, being the southwest corner of said claim; thence

fifteen hundred feet to a monument of stone, being at the

northwest corner of said claim; thence three hundred feet

to a monument of stone at the center of the northerly end of said claim;

thence three hundred feet to a monument of stone, being at the

northeast corner of said claim; thence fifteen hundred

feet to a monument of stone at the southeast corner of said claim;

thence three hundred feet to the place of beginning.

All done under the provisions of Chapter Six, of Title XXXII, of the Revised Statutes of the United States, and of an Act of the General Assembly of Arizona, entitled "An Act to Revise and Codify the Laws of the Territory of Arizona," approved March 16, 1901.

Dated and posted on the ground this 5th day of April, A.D. 1905

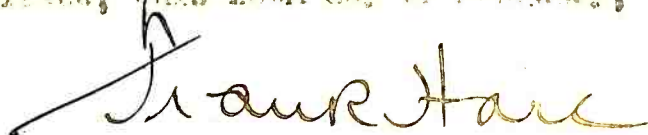
Ulrich Rieder

Filed and recorded at request of Herford & Haggard  
Apr. 19, A. D. 1905 at 10 P. M. Book 33 Record of Mines,  
page 493.

Territory of Arizona )  
                                  )ss  
County of Cochise )

I, Frank Hare, County Recorder in and for said County, hereby certify that I have compared the foregoing copy with the Amended Location Notice of the Mackey Mining Claim, filed and recorded in my office on the 19<sup>th</sup> day of April 1905 in Book 33, Record of Mines, at page 493, and that the same is a full, true and correct copy of such original and of the whole thereof.

Witness my hand and seal of office, this 15th day of February, A. D. 1906.



County Recorder.



TERRITORY OF ARIZONA, }  
 County of..... } ss

I,....., County Recorder in and for the County and Territory aforesaid, do hereby certify that the within instrument was filed for record at.....o'clock,.....M., on this.....day of.....190..., and duly recorded in Book No..... of.....Records of.....County, Arizona, at pages.....

WITNESS my hand and official seal the day and year first above written.

.....  
 County Recorder.

**Notice of Location**

**LODE CLAIM**

Dated.....190.....

Filed and Recorded at request of.....

.....A. D. 190.....


at.....M.

Book.....

Pages.....

.....County Recorder.

By.....Deputy Recorder.



This diagram is to give locator a general idea of plan of location under the new law. The Discovery Shaft can be in the center of claim or any distance from either end desired. In the diagram it is placed 500 feet from one end and 1000 feet from the other. Commence description of claim at a center end monument, giving its distance and direction from center of Discovery Shaft; thence bound the claim in either direction. In description be careful to state locality of claim with reference to some natural object, or permanent monument, as will identify the claim.



" P. L. Smith, the undersigned, being the present owner of the Rodea Mining Claim which was located by Nancy E. Bond, on the 15th day of June 1903, and of which the original location notice is recorded in the office of the recorder of Cochise County, Arizona, in Book 28, Record of Mines, at page 132, does hereby, without waiver of any rights under said original location, amend said original location and said original notice so that it shall read as follows:

## Amended Notice of Mining Location

~~LODE CLAIM~~

76

### To All Whom It May Concern:

This Mining Claim, the name of which is the Rodea Mining Claim, situate on lands belonging to the United States of America, and in which there are valuable mineral deposits, was entered upon and located for the purposes of exploration and purchase by P. L. Smith

(Locator must insert either "a citizen of the United States," or, "who has declared his intention to become a citizen of the United States.")

the undersigned, on the 8 day of April A. D. 1905

The length of this claim is fifteen hundred feet, and 1 claim seven hundred and fifty feet, in a south easterly direction and seven hundred and fifty feet in a north westerly direction from the center of the discovery shaft, at which this notice is posted, lengthwise of the claim, together with three hundred feet in width of the surface grounds, on each side of the center of said claim. The general course of the lode deposit and premises is from the

southeasterly to the north westerly. The claim is situated and located in the California Mining District, in Cochise County, in the Territory of Arizona, about three miles in a north westerly direction from the Town of Paradise and adjoins the northeast side line of the Standard extension and the southwest side line of the Smith No. 2 mining claims.

The surface boundaries of the claim are marked upon the ground as follows: Beginning at

monument of stones

at a point in a southeasterly direction seven hundred and fifty feet from the discovery shaft (at which this notice is posted), being in the center of the south east end line of said claim; thence three hundred feet to a monument of stones, being the easterly corner of said claim; thence fifteen hundred feet to a monument, being at the northerly corner of said claim; thence three hundred feet to a monument at the center of the north west end of said claim; thence three hundred feet to a monument, being at the westerly corner of said claim; thence fifteen hundred feet to a monument at the southerly corner of said claim; thence three hundred feet to the place of beginning.

All done under the provisions of Chapter Six, of Title XXXII, of the Revised Statutes of the United States, and of an Act of the General Assembly of Arizona, entitled "An Act to Revise and Codify the Laws of the Territory of Arizona," approved March 16, 1901.

Dated and posted on the ground this 8 day of April A. D. 1905

P. L. Smith

Filed and recorded at request of Geo. W. Vandewalker May 17, 1905 at 9 a. m. Book 34 Record of Mines page 111.

Territory of Arizona )

County of Cochise )

ss

I, Frank Hare, County Recorder in and for said County, hereby certify that I have compared the foregoing copy with the Amended Location Notice of the Rodea Mining Claim, filed and recorded in my office on the 17 day of May 1905 in Book 34, Record of Mines, at page 111, and that the same is a full, true and correct copy of such original and of the whole thereof.

WITNESS my hand and seal of office, this 15<sup>th</sup> day of February, A. D. 1906.

*Frank Hare*  
County Recorder.



TERRITORY OF ARIZONA, }  
County of..... } ss

I,....., County Recorder in and for the County and Territory aforesaid, do hereby certify that the within instrument was filed for record at.....o'clock,.....M., on this.....day of.....190..., and duly recorded in Book No..... of.....Records of.....County, Arizona, at pages.....

WITNESS my hand and official seal the day and year first above written.

.....  
County Recorder.

# Notice of Location

## LODE CLAIM

Dated.....190.....

Filed and Recorded at request of

.....A. D. 190.....

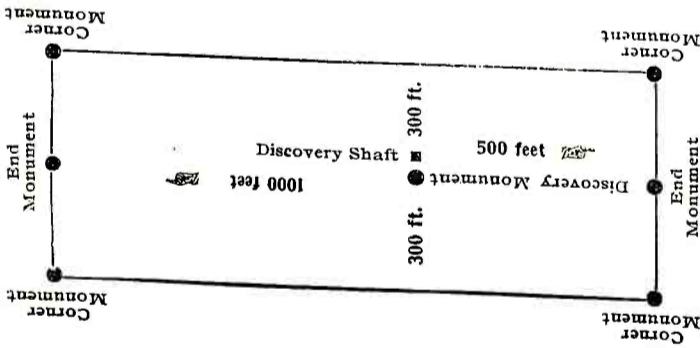
at.....M.

Book.....

Pages.....

.....County Recorder.

By.....Deputy Recorder.



This diagram is to give locator a general idea of plan of location under the new law. The Discovery Shaft can be in the center of claim or any distance from either end desired. In the diagram it is placed 500 feet from one end and 1000 feet from the other. Commence description of claim at a center end monument, giving its distance and direction from center of Discovery Shaft; thence bound the claim in either direction. In description be careful to state locality of claim with reference to some natural object, or permanent monument, as will identify the claim.



\* Ulrich Rieder, the undersigned, being the present owner of the Wunner mining claim, which was located by James Demorest, on the 28th day of September, 1903, and of which the original location notice is recorded in the office of the recorder of Cochise County, Arizona, in Book 29, Records of Mines at page 405, does hereby, without waiver of any rights under said original location, amend said original location, and said original notice, so that the same shall read as follows.

# Amended Notice of Mining Location

78 14

## LODE CLAIM

\* To All Whom It May Concern:

This Mining Claim, the name of which is the Wunner Mining Claim, situate on lands belonging to the United States of America, and in which there are valuable mineral deposits, was entered upon and located for the purposes of exploration and purchase by Ulrich Rieder.

(Locator must insert either "a citizen of the United States," or, "who has declared his intention to become a citizen of the United States.")

the undersigned, on the 6th day of April, 1905

The length of this claim is fifteen hundred feet, and I claim three hundred feet, in a southerly direction and two hundred feet in a northerly direction from the center of the discovery shaft, at which this notice is posted, lengthwise of the claim, together with three hundred feet in width of the surface grounds, on each side of the center of said claim. The general course of the lode deposit and premises is from the northerly to the southerly.

The claim is situated and located in the California Mining District, in Cochise County, in the Territory of Arizona, about three or three fourth miles in a north westerly direction from and adjoins the southerly end of the Mogul and the westerly side line of the Last Turn mining claims.

The surface boundaries of the claim are marked upon the ground as follows: Beginning at

a monument

at a point in a southerly direction three hundred feet from the discovery shaft (at which this notice is posted), being in the center of the southerly end line of said claim; thence three hundred feet to a monument, being the southwest corner of said claim; thence fifteen hundred feet to a monument, being at the northwest corner of said claim; thence three hundred feet to a monument at the center of the northerly end of said claim; thence three hundred feet to a monument, being at the northeast corner of said claim; thence fifteen hundred feet to a monument at the southeast corner of said claim; thence three hundred feet to the place of beginning.

All done under the provisions of Chapter Six, of Title XXXII, of the Revised Statutes of the United States, and of an Act of the General Assembly of Arizona, entitled "An Act to Revise and Codify the Laws of the Territory of Arizona," approved March 16, 1901.

Dated and posted on the ground this 6th day of April, A. D. 1905

Ulrich Rieder

Filed and recorded at request of Hereford & Waggard Apr. 19 A. D. 1905 at 10 a. m. Book 33, Record of Mines, page 503.

Territory of Arizona )

County of Cochise )

ss

79

I, Frank Hare, County Recorder in and for said County, hereby certify that I have compared the foregoing copy with the Amended Location Notice of the Wimmer mining claim, filed and recorded in my office on the 19 day of April 1905 in Book 33, Record of Mines, at page 503, and that the same is a full, true and correct copy of such original, and of the whole thereof.

Witness my hand and seal of office, this 15th day of Feb., A.D. 1905.

*Frank Hare*

County Recorder.



TERRITORY OF ARIZONA, }  
 County of..... } ss.

I....., County Recorder in and for the County and Territory aforesaid, do hereby certify that the within instrument was filed for record at.....o'clock,.....M., on this.....day of.....190..., and duly recorded in Book No..... of.....Records of.....County, Arizona, at pages.....

WITNESS my hand and official seal the day and year first above written.

.....  
 County Recorder.

**Notice of Location**

**LODE CLAIM**

Dated.....190.....

Filed and Recorded at request of.....

.....  
 A. D. 190.....

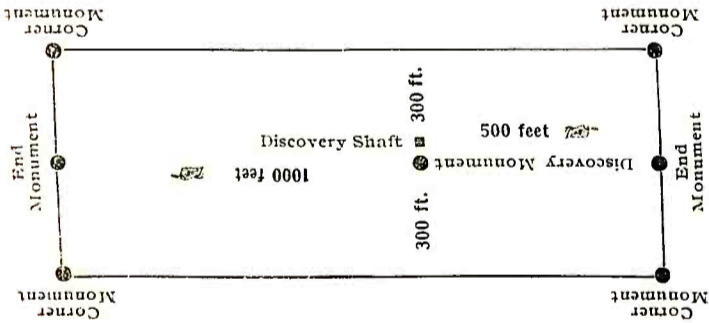
at.....M.

Book.....

Pages.....

.....  
 County Recorder.

By.....  
 Deputy Recorder.



This diagram is to give locator a general idea of plan of location under the new law. The Discovery Shaft can be in the center of claim or any distance from either end desired. In the diagram it is placed 500 feet from one end and 1000 feet from the other. Commence description of claim at a center end monument, giving its distance and direction from center of Discovery Shaft; thence bound the claim in either direction. In description be careful to state locality of claim with reference to some natural object, or permanent monument, as will identify the claim.



# Notice of Mining Location

*Quartz*  
~~LODE CLAIM~~

To All Whom It May Concern:

This Mining Claim, the name of which is the *Wedge* Mining Claim, situate on lands belonging to the United States of America, and in which there are valuable mineral deposits, was entered upon and located for the purposes of exploration and purchase by *P. L. Smith*

(Locator must insert either "a citizen of the United States," or, "who has declared his intention to become a citizen of the United States.")

by the undersigned, on the *3rd* day of *March* 190*5*

The length of this claim is *(1500)* *fifteen hundred* feet, and *I* claim *(550)* *five hundred and fifty* feet, in a *south easterly* direction and *(950)* *nine hundred and fifty* feet in a *North westerly* direction from the center of the discovery shaft, at which this notice is posted, lengthwise of the claim, together with *300* feet in width of the surface grounds, on each side of the center of said claim. The general course of the lode deposit and premises is from the *North west* and to the *South east*

The claim is situated and located in the *California* Mining District, in *Cochise* County, in the Territory of Arizona, about *2 1/2* miles in a *Northwesterly* direction from *the town of Paradise* and adjoins *the northeast side of the Standard and the south west side of the Iron Cap Claims*

The surface boundaries of the claim are marked upon the ground as follows: Beginning at *a monument*

at a point in a *northwesterly* direction *950* feet from the discovery shaft (at which this notice is posted), being in the center of the *northwesterly* end line of said claim; thence *(300)* feet to a *monument*, being the *westerly* corner of said claim; thence *(1500)* feet to a *monument*, being at the *southerly* corner of said claim; thence *300* feet to a *monument* being at the center of the *Southeasterly* end of said claim; thence *300* feet to a *monument*, being at the *Easterly* corner of said claim; thence *(1500)* feet to a *monument* at the *Northerly* corner of said claim; thence *(300)* feet to the place of beginning.

All done under the provisions of Chapter Six, of Title XXXII, of the Revised Statutes of the United States, and of an Act of the General Assembly of Arizona, entitled "An Act to *Codify* *Revise* and *Revise* *Codify* the Laws of the Territory of Arizona," approved March 16, 1901.

Dated and posted on the ground this *3rd* day of *March* 190*5*

Witness *F. W. Hoar.* *P. L. Smith*

*Filed and recorded at request of S. C. Hayward Mar 20 1905 at 10:30 A. M. Book 33, Record of Mines, page 144.*

Territory of Arizona )

County of Cochise )

SS

81

I, Frank Hare, County Recorder in and for said County, hereby certify that I have compared the foregoing copy with the original location Notice of the Wedge mining claim, filed and recorded in my office on the 20 day of March 1905 in Book 33, Record of Mines at page 144, and that the same is a full, true and correct copy of such original and of the whole thereof.

Witness my hand and seal of office, this 15<sup>th</sup> day of Feb.  
A. D. 1906.

*Frank Hare*  
County Recorder.



TERRITORY OF ARIZONA, }  
County of..... } ss

I,....., County Recorder in and for the County and Territory aforesaid, do hereby certify that the within instrument was filed for record at.....o'clock,.....M., on this.....day of.....190..., and duly recorded in Book No..... of.....Records of.....County, Arizona, at pages.....

WITNESS my hand and official seal the day and year first above written.

.....  
County Recorder.

# Notice of Location

## LODE CLAIM

Dated.....190.....

Filed and Recorded at request of.....

.....A. D. 190.....

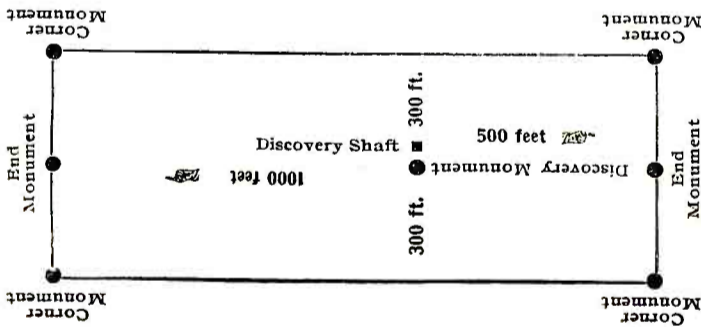
at.....M.

Book.....

Pages.....

.....County Recorder.

.....Deputy Recorder.



This diagram is to give locator a general idea of plan of location under the new law. The Discovery Shaft can be in the center of claim or any distance from either end desired. In the diagram it is placed 500 feet from one end and 1000 feet from the other. Commence description of claim at a center end monument, giving its distance and direction from center of Discovery Shaft; thence bound the claim in either direction. In description be careful to state locality of claim with reference to some natural object, or permanent monument, as will identify the claim.



Geo. W. Vandewalker and P. L. Smith the undersigned being the present owners of the Standard Extension Mining Claim, which was located by Geo. W. Vandewalker on the 21st day of October 1903, and of which the original location notice is recorded in the office of the Recorder of Cochise County, Arizona, in Book 29, Record of Mines, at pages 446, does hereby, without waiver of any rights under said original location, amend said original location and said original notice so that it shall read as follows:

# Amended Notice of Mining Location

#

## LODE CLAIM

To All Whom It May Concern:

This Mining Claim, the name of which is the Standard Extension Mining Claim, situate on lands belonging to the United States of America, and in which there are valuable mineral deposits, was entered upon and located for the purposes of exploration and purchase by Geo. W. Vandewalker and P. L. Smith

(Locator must insert either "a citizen of the United States," or, "who has declared his intention to become a citizen of the United States.")

the undersigned, on the 5 day of May, 1905.

The length of this claim is fifteen hundred feet, and we claim eight hundred feet, in a southeasterly direction and seven hundred feet in a north westerly direction from the center of the discovery shaft, at which this notice is posted, lengthwise of the claim, together with three hundred feet in width of the surface grounds, on each side of the center of said claim. The general course of the lode deposit and premises is from the northwest to the southeast.

The claim is situated and located in the Calidornia Mining District, in Cochise County, in the Territory of Arizona, about two miles in a north westerly direction from the Town of Paradise and adjoins the Jhu mining claim on its northwest end and the Standard mining claim on its southeast end and the Rodea mining claim on its northeast side.

The surface boundaries of the claim are marked upon the ground as follows: Beginning at a post

at a point in a southeasterly direction three hundred feet from the discovery shaft (at which this notice is posted), being in the center of the southeasterly end line of said claim; thence three hundred feet to a post, being the easterly corner of said claim; thence fifteen hundred feet to a post, being at the northerly corner of said claim; thence three hundred feet to a post at the center of the north westerly end of said claim; thence three hundred feet to a post, being at the westerly corner of said claim; thence fifteen hundred feet to a post at the southerly corner of said claim; thence three hundred feet to the place of beginning.

All done under the provisions of Chapter Six, of Title XXXII, of the Revised Statutes of the United States, and of an Act of the General Assembly of Arizona, entitled "An Act to Revise and Codify the Laws of the Territory of Arizona," approved March 16, 1901.

Dated and posted on the ground this 5 day of May, A. D. 1905

P. L. Smith - Geo. W. Vandewalker

Filed and recorded at request of Geo. W. Vandewalker May 17, 1905 at 9 A. M. Book 34 Record of Mines, page 109.

# POOR QUALITY

**The following pages are scanned at the best possible quality setting. The original pages are of poor quality and this is the best possible reproduction.**

Territory of Arizona

County of Cochise

I, Frank Hare, County Recorder in and for said County hereby certify that I have compared the foregoing copy with the Amended location notice of the Standard Extention Mining claim, filed and recorded in my office on the 17 day of May 1905 at book 34, Record of Mines at page 109 and that the same is a full, true and correct copy of such original, and of the whole thereof.

Witness my hand and seal of office, this 15th day of February A. D. 1906.

*Frank Hare*

County Recorder.



TERRITORY OF ARIZONA, }  
County of..... } ss

I....., County Recorder in and for the County and Territory aforesaid, do hereby certify that the within instrument was filed for record at.....o'clock,.....M., on this.....day of.....190..., and duly recorded in Book No..... of.....Records of.....County, Arizona, at pages.....

WITNESS my hand and official seal the day and year first above written.

.....  
County Recorder.

# Notice of Location

## LODE CLAIM

Dated.....190.....

Filed and Recorded at request of.....

.....  
A. D. 190.....


at.....M.

Book.....

Pages.....

.....  
County Recorder.

By.....  
Deputy Recorder.



This diagram is to give locator a general idea of plan of location under the new law. The Discovery Shaft can be in the center of claim or any distance from either end desired. In the diagram it is placed 500 feet from one end and 1000 feet from the other. Commence description of claim at a center end monument, giving its distance and direction from center of Discovery Shaft; thence bound the claim in either direction. In description be careful to state locality of claim with reference to some natural object, or permanent monument, as will identify the claim.



\* Ulrich Rieder, the undersigned, being the present owner of the Joe Wheeler mining claim, which was located by Ulrich Rieder on the 20th day of August, 1902, and of which the original location notice is recorded in the office of the recorder of Cochise County, Arizona, in Book 22, Records of Mines at page 115, does hereby, without waiver of any rights, under said original location amend said original location and said original notice so that it shall read as follows:

Amended **Notice of Mining Location**

17  
84

**LODE CLAIM**

\* **To All Whom It May Concern:**

This Mining Claim, the name of which is the Joe Wheeler Mining Claim, situate on lands belonging to the United States of America, and in which there are valuable mineral deposits, was entered upon and located for the purposes of exploration and purchase by Ulrich Rieder,

(Locator must insert either "a citizen of the United States," or, "who has declared his intention to become a citizen of the United States.")

the undersigned, on the 6th day of April, A.D. 1905.

The length of this claim is fifteen hundred feet, and I claim twelve hundred feet, in a southeasterly direction and three hundred feet in a northwesterly direction from the center of the discovery shaft, at which this notice is posted, lengthwise of the claim, together with three hundred feet in width of the surface grounds, on each side of the center of said claim. The general course of the lode deposit and premises is from the southeast to the northwest

The claim is situated and located in the California Mining District, in Cochise County, in the Territory of Arizona, about three and one-half miles in a northwesterly direction from the town of Paradise and adjoins the southeast end of the Last Turn claim and the south west side of the Wheeler Fraction claim.

The surface boundaries of the claim are marked upon the ground as follows: Beginning at a monument

at a point in a northwesterly direction three hundred feet from the discovery shaft (at which this notice is posted), being in the center of the northwest end line of said claim; thence three hundred feet to a monument of stones, being the northerly corner of said claim; thence fifteen hundred feet to a monument of stone, being at the easterly corner of said claim; thence three hundred feet to a monument of stone at the center of the southeast end of said claim; thence three hundred feet to a monument of stone, being at the southerly corner of said claim; thence fifteen hundred feet to a monument of stone at the westerly corner of said claim; thence three hundred feet to the place of beginning.

All done under the provisions of Chapter Six, of Title XXXII, of the Revised Statutes of the United States, and of an Act of the General Assembly of Arizona, entitled "An Act to Revise and Codify the Laws of the Territory of Arizona," approved March 16, 1901.

Dated and posted on the ground this 6th day of April, A.D. 1905.

Ulrich Rieder

Filed and recorded at request of Sherrford & Haggard Apr. 19 A.D. 1905 at 10 A.M. Book 33 Record of Mines, at page 496.





TERRITORY OF ARIZONA, }  
County of..... } ss

I,....., County Recorder in and for the County and Territory aforesaid, do hereby certify that the within instrument was filed for record at.....o'clock,.....M., on this.....day of.....190..., and duly recorded in Book No..... of.....Records of.....County, Arizona, at pages.....

WITNESS my hand and official seal the day and year first above written.

.....  
County Recorder.

# Notice of Location

## LODE CLAIM

Dated.....190.....

Filed and Recorded at request of.....

.....A. D. 190.....


at.....M.....

Book.....

Pages.....

.....County Recorder.

By.....Deputy Recorder.



This diagram is to give locator a general idea of plan of location under the new law. The Discovery Shaft can be in the center of claim or any distance from either end desired. In the diagram it is placed 500 feet from one end and 1000 feet from the other. Commence description of claim at a center end monument, giving its distance and direction from center of Discovery Shaft; thence bound the claim in either direction. In description be careful to state locality of claim with reference to some natural object, or permanent monument, as will identify the claim.



origin, or any undersigned, being the present owner of the Hidden Treasure mining claim, which was located by Wm. Smith Ulrich Rieder and James Demorest on the 2d day of November, 1899, and of which the original location notice is recorded in the office of the recorder of Cochise County, Arizona in Book 17, Records of Mines, at page 340, does hereby, without waiver of any rights under said original location hereby amend said original location and said original notice so that it shall read as follows:

# Amended Notice of Mining Location

LODE CLAIM

\*  
To All Whom It May Concern:

This Mining Claim, the name of which is the Hidden Treasure Mining Claim, situate on lands belonging to the United States of America, and in which there are valuable mineral deposits, was entered upon and located for the purposes of exploration and purchase by Ulrich Rieder,

(Locater must insert either "a citizen of the United States," or "who has declared his intention to become a citizen of the United States.")

the undersigned, on the 6th day of April, 1905.

The length of this claim is fifteen hundred feet, and 2 claim five hundred feet, in a northwesterly direction and one thousand feet in a southeasterly direction from the center of the discovery shaft, at which this notice is posted, lengthwise of the claim, together with three hundred feet in width of the surface grounds, on each side of the center of said claim. The general course of the lode deposit and premises is from the southeast to the northwest.

The claim is situated and located in the California Mining District, in Cochise County, in the Territory of Arizona, about three and one-half miles in a from the town direction from Paradise, in a northwesterly direction and adjoins the southeast end line of the Queen claim and the northwest end of the Jhu and Smith No. 3 claims.

The surface boundaries of the claim are marked upon the ground as follows: Beginning at a monument

at a point in a northwesterly direction five hundred feet from the discovery shaft (at which this notice is posted), being in the center of the northwest end line of said claim; thence three hundred feet to a monument or stake, being the westerly corner of said claim; thence fifteen hundred feet to a monument or stake being at the southerly corner of said claim; thence three hundred feet to a monument or stake at the center of the southeast end of said claim; thence three hundred feet to a monument or stake being at the Easterly corner of said claim; thence fifteen hundred feet to a monument or stake at the northly corner of said claim; thence three hundred feet to the place of beginning.

All done under the provisions of Chapter Six, of Title XXXII, of the Revised Statutes of the United States, and of an Act of the General Assembly of Arizona, entitled "An Act to Revise and Codify the Laws of the Territory of Arizona," approved March 16, 1901.

Dated and posted on the ground this 6th day of April A.D. 1905.

Ulrich Rieder

Filed and recorded at request of Reesford & Haggard Apr. 10, A.D. 1905 at 10 A.M. Book 33 Record of Mines, at page 494.

Territory of Arizona )  
County of Cochise ) ss

I, Frank Hare, County Recorder in and for said County, hereby certify that I have compared the foregoing copy with the Amended Location Notice of the Hidden Treasure Mining Claim, filed and recorded in my office on the 10 day of Apr. 1905 in Book 33, Record of Mines, at page 494, and that the same is a full, true and correct copy of such original and of the whole thereof.

Witness my hand and seal of office, this 15th day of Feb.,  
A. D. 1906.

*Frank Hare*  
County Recorder.



TERRITORY OF ARIZONA, }  
 County of..... } ss

I,....., County Recorder in and for the County and Territory aforesaid, do hereby certify that the within instrument was filed for record at.....o'clock,.....M., on this.....day of.....190..., and duly recorded in Book No..... of.....Records of.....County, Arizona, at pages.....

WITNESS my hand and official seal the day and year first above written.

.....  
 County Recorder.

**Notice of Location**

**LODE CLAIM**

Dated.....190.....

Filed and Recorded at request of

.....  
 A. D. 190.....


at.....M.

Book.....

Pages.....

.....  
 County Recorder.

By.....  
 Deputy Recorder.



This diagram is to give locator a general idea of plan of location under the new law. The Discovery Shaft can be in the center of claim or any distance from either end desired. In the diagram it is placed 500 feet from one end and 1000 feet from the other. Commence description of claim at a center end monument, giving its distance and direction from center of Discovery Shaft; thence bound the claim in either direction. In description be careful to state locality of claim with reference to some natural object, or permanent monument, as will identify the claim.

# Notice of Mining Location

Quartz  
**LODE CLAIM**

To All Whom It May Concern:

This Mining Claim, the name of which is the Joe Wheeler Fraction  
Mining Claim, situate on lands belonging to the United States of America, and in which there  
are valuable mineral deposits, was entered upon ~~and located~~ for the purposes of exploration and  
purchase by Ulrich Rieder

(Locator must insert either "a citizen of the United States," or, "who has declared his intention to become a citizen of the United States.")

by the undersigned, on the 27th day of January 1905

The length of this claim is fifteen hundred feet,  
and I claim six hundred feet,  
in a northwesterly direction and nine hundred  
feet in a southeasterly direction from  
the center of the discovery shaft, at which this notice is posted, lengthwise of the claim, together  
with three hundred feet in width of the surface grounds, on each  
side of the center of said claim. The general course of the lode deposit and premises is from the  
northwest to the southeast

The claim is situated and located in the California Mining District, in  
Cochise County, ~~in the Territory of Arizona~~, about three and one-half  
miles in a northwesterly direction from the town of Paradise,  
and lies between the Joe Wheeler and Hidden Treasure  
claims joining the northeast side of the Joe Wheeler,  
and the southwest side of the Hidden Treasure.

The surface boundaries of the claim are marked upon the ground as follows: Beginning at:

monument of stones

at a point in a northwesterly direction six hundred feet from  
the discovery shaft (at which this notice is posted), being ~~to~~ the center of the northwest  
end line of said claim; thence three hundred feet to a monument  
of stones, being the northerly corner of said claim; thence  
fifteen hundred feet to a monument of stones being at the  
Easterly corner of said claim; thence three hundred feet  
to a monument of stones, <sup>being</sup> at the center of the southeasterly <sup>line</sup> end of said claim;  
thence three hundred feet to a monument of stones being at the  
southerly corner of said claim; thence fifteen hundred  
feet to a monument of stones <sup>being</sup> at the northwesterly corner of said claim;  
thence three hundred feet to the place of beginning.

All done under the provisions of Chapter Six, of Title XXXII, of the Revised Statutes on  
the United States, and of an Act of the General Assembly of Arizona, entitled "An Act to  
Revise and Codify the Laws of the Territory of Arizona," approved March 16, 1901.

Dated and posted on the ground this 27th day of January 1905.

Ulrich Rieder

Filed and recorded at request of Herford & Haggard Apr.  
1905 at 10 A. M. Book 33 Record of Mines, at page 488.



Territory of Arizona )  
County of Cochise ) ss

I, Frank Hare, County Recorder in and for said County, hereby certify that I have compared the foregoing copy with the original Location Notice of the Joe Wheeler Fractional Mining Claim, filed and recorded in my office on the 19 day of Apr. 1905 in Book 33, Record of Mines, at page 488, and that the same is a full, true and correct copy of such original and of the whole thereof.

Witness my hand and seal of office, this 15th day of February, A. D. 1906.

*Frank Hare*  
County Recorder.



COMPARER,

TERRITORY OF ARIZONA, }  
County of..... } ss

I,....., County Recorder in and for the County and Territory aforesaid, do hereby certify that the within instrument was filed for record at.....o'clock,.....M., on this.....day of.....190..., and duly recorded in Book No..... of.....Records of.....County, Arizona, at pages.....

WITNESS my hand and official seal the day and year first above written.

.....  
County Recorder.

# Notice of Location

## LODE CLAIM

Dated.....190.....

Filed and Recorded at request of.....

.....A. D. 190.....

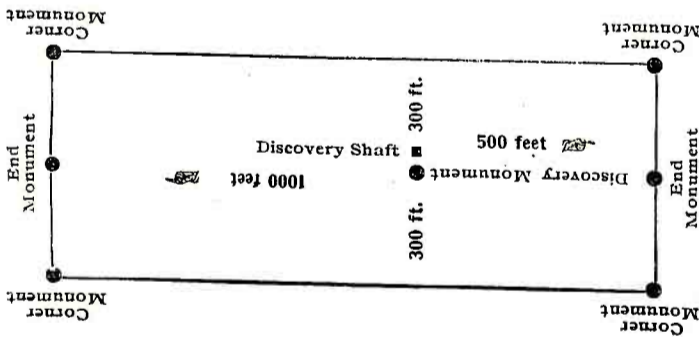
at.....M.

Book.....

Pages.....

.....County Recorder.

By.....Deputy Recorder.



This diagram is to give locator a general idea of plan of location under the new law. The Discovery Shaft can be in the center of claim or any distance from either end desired. In the diagram it is placed 500 feet from one end and 1000 feet from the other. Commence description of claim at a center end monument, giving its distance and direction from center of Discovery Shaft; thence bound the claim in either direction. In description be careful to state locality of claim with reference to some natural object, or permanent monument, as will identify the claim.



\* Ulrich Rieder, being the present owner of the Sun Beam mining claim, which was located by Ulrich Rieder on the 29th day of June, 1903, and of which the original location notice is recorded in the office of the recorder of Cochise County, Arizona, in Book 28, of Records of Mines at page 406, does hereby, without waiver of any rights under said original location, hereby amend said original location and said original notice, so that it shall read as follows:

Amended **Notice of Mining Location** 90

**LODE CLAIM**

\* **To All Whom It May Concern:**

This Mining Claim, the name of which is the Sun Beam Mining Claim, situate on lands belonging to the United States of America, and in which there are valuable mineral deposits, was entered upon and located for the purposes of exploration and purchase by Ulrich Rieder,

(Locater must insert either "a citizen of the United States," or, "who has declared his intention to become a citizen of the United States.")  
 the undersigned, on the 5th day of March, 1905.

The length of this claim is fifteen hundred feet, feet, and I claim thirteen hundred and fifty feet, in a southerly direction and one hundred and fifty feet in a northerly direction from the center of the discovery shaft, at which this notice is posted, lengthwise of the claim, together with three hundred feet in width of the surface grounds, on each side of the center of said claim. The general course of the lode deposit and premises is from the northerly to the southerly

The claim is situated and located in the California Mining District, in Cochise County, in the Territory of Arizona, about three and three fourths miles in a northwesterly direction from the town of Paradise, and adjoins the easterly side line of the Queen and the westerly side line of the Mackey, mining claims.

The surface boundaries of the claim are marked upon the ground as follows: Beginning at

a monument of stone  
 at a point in a northerly direction one hundred and fifty feet from the discovery shaft (at which this notice is posted), being in the center of the northerly end line of said claim; thence three hundred feet to a monument of stone, being the northeast corner of said claim; thence fifteen hundred feet to a monument, being at the southeast corner of said claim; thence three hundred feet to a monument of stone at the center of the southerly end of said claim; thence three hundred feet to a monument of stone, being at the southwest corner of said claim; thence fifteen hundred feet to a monument of stone at the northwest corner of said claim; thence three hundred feet to the place of beginning.

All done under the provisions of Chapter Six, of Title XXXII, of the Revised Statutes of the United States, and of an Act of the General Assembly of Arizona, entitled "An Act to Revise and Codify the Laws of the Territory of Arizona," approved March 16, 1901.

Dated and posted on the ground this 5th day of March, A. D. 1905.

Ulrich Rieder

Filed and recorded at request of Hereford & Hazard  
 Apr. 19 A. D. 1905 at 10 A. M. Book 33 Record of Mines,  
 at page 491.





TERRITORY OF ARIZONA, }  
 County of..... } ss.

I,....., County Recorder in and for the County and Territory aforesaid, do hereby certify that the within instrument was filed for record at.....o'clock,.....M., on this.....day of.....190..., and duly recorded in Book No..... of.....Records of.....County, Arizona, at pages.....

WITNESS my hand and official seal the day and year first above written.

.....  
 County Recorder.

NOTARIAL

**Notice of Location**

**LODE CLAIM**

Dated.....190.....

Filed and Recorded at request of.....

.....  
 A. D. 190.....


at.....M.

Book.....

Pages.....

.....  
 County Recorder.

By.....  
 Deputy Recorder.



This diagram is to give locator a general idea of plan of location under the new law. The Discovery Shaft can be in the center of claim or any distance from either end desired. In the diagram it is placed 500 feet from one end and 1000 feet from the other. Commence description of claim at a center end monument, giving its distance and direction from center of Discovery Shaft; thence bound the claim in either direction. In description be careful to state locality of claim with reference to some natural object, or permanent monument, as will identify the claim.

Geo. W. Vandewalker, P. L. Smith and O. C. Davis the undersigned being the present owners of the Iron Cap mining claim, which was located by L. B. Scanland and C. Davis, on the 4th day of September 1899, and of which the original location notice is recorded in the office of the Recorder of Cochise County, Arizona in Book 17, Records of Mines, at page 272, does hereby, without waiver of any rights under said original location, amend said original location and original notice so that

# Amended Notice of Mining Location

#

~~LODE CLAIM~~

92

it shall read as follows:-

## To All Whom It May Concern:

This Mining Claim, the name of which is the Iron Cap Mining Claim, situate on lands belonging to the United States of America, and in which there are valuable mineral deposits, was entered upon and located for the purposes of exploration and purchase by Geo. W. Vandewalker, P. L. Smith and O. C. Davis

(Locator must insert either "a citizen of the United States," or, "who has declared his intention to become a citizen of the United States.")

the undersigned, on the 7 day of May A. D. 1905

The length of this claim is fifteen hundred feet, and we claim four hundred and twenty feet, in a south easterly direction and ten hundred and eighty feet in a north westerly direction from the center of the discovery shaft, at which this notice is posted, lengthwise of the claim, together with three hundred feet in width of the surface grounds, on each side of the center of said claim. The general course of the lode deposit and premises is from the southeast to the north west

The claim is situated and located in the California Mining District, in Cochise County, in the Territory of Arizona, about two and one half miles in a north westerly direction from the Town of Paradise and adjoins the south east end of the Rodea and the southwest side line of the Smith No. 1 claim.

The surface boundaries of the claim are marked upon the ground as follows: Beginning at:

a monument of stones

at a point in a southeasterly direction four hundred and twenty feet from the discovery shaft (at which this notice is posted), being in the center of the south easterly end line of said claim; thence three hundred feet to a monument of stones, being the easterly corner of said claim; thence fifteen hundred feet to a monument of stones, being at the northerly corner of said claim; thence three hundred feet to a monument of stones at the center of the north westerly end of said claim; thence three hundred feet to a monument of stones, being at the westerly corner of said claim; thence fifteen hundred feet to a monument of stones at the southerly corner of said claim; thence three hundred feet to the place of beginning.

All done under the provisions of Chapter Six, of Title XXXII, of the Revised Statutes of the United States, and of an Act of the General Assembly of Arizona, entitled "An Act to Revise and Codify the Laws of the Territory of Arizona," approved March 16, 1901.

Dated and posted on the ground this 7 day of May A. D. 1905.

P. L. Smith 2/6 - Geo. W. Vandewalker 1/6  
O. C. Davis 1/2

Filed and recorded at request of Geo. W. Vandewalker May 17, 1905 at 9 A. M. Book 34 Records of Mines page 110.



Territory of Arizona )  
County of Cochise ) ss

93

I, Frank Hare, County Recorder in and for said County, hereby certify that I have compared the foregoing copy with the Amended Location Notice of the Iron Cap Mining Claim, filed and recorded in my office on the 17 day of May 1905 in Book 34, Record of Mines, at page 110, and that the same is a full, true and correct copy of such original and of the whole thereof.

Witness my hand and seal of office, this 15th day of Feb, A. D. 1906.

*Frank Hare*

County Recorder.



TERRITORY OF ARIZONA, }  
County of..... } ss

I,....., County Recorder in and for the County and Territory aforesaid, do hereby certify that the within instrument was filed for record at.....o'clock,.....M., on this.....day of.....190..., and duly recorded in Book No..... of.....Records of.....County, Arizona, at pages.....

WITNESS my hand and official seal the day and year first above written.

.....  
County Recorder.

**Notice of Location**

**LODE CLAIM**

Dated.....190.....

Filed and Recorded at request of.....

.....  
A. D. 190.....


at.....M.

Book.....

Pages.....

.....  
County Recorder.

By.....  
Deputy Recorder.



This diagram is to give locator a general idea of plan of location under the new law. The Discovery Shaft can be in the center of claim or any distance from either end desired. In the diagram it is placed 500 feet from one end and 1000 feet from the other. Commence description of claim at a center end monument, giving its distance and direction from center of Discovery Shaft; thence bound the claim in either direction. In description be careful to state locality of claim with reference to some natural object, or permanent monument, as will identify the claim.

# POOR QUALITY

**The following pages are scanned at the best possible quality setting. The original pages are of poor quality and this is the best possible reproduction.**

NOTICE OF MINING LOCATION.  
Quartz claim.

TO ALL WHOM IT MAY CONCERN:

This mining claim, the name of which is the SMITHS. 1 mining claim, situate on lands belonging to the United States of America, and in which there are valuable mineral deposits, was entered upon and located for the purpose of exploration and purchase by P. L. Smith, the undersigned, on the 23d day of January 1905.

The length of this claim is fifteen hundred feet and I claim seven hundred and fifty feet in a northwesterly direction and seven hundred and fifty feet in a southeasterly direction from the center of the discovery shaft, at which this notice is posted, lengthwise of the claim, together with three hundred feet in width of the surface grounds on each side of the center of said claim.

The general course of the lode deposit and premises is from the northwest to the southeast.

The claim is situated and located in the California mining district, in the county of Cochise, in the territory of Arizona, about two and one-half miles in a northwesterly direction from the town of Paradise, Cochise county, Arizona, and adjoins the northeasterly side line of the Iron Cap and the northwesterly end line of the Bull Dog mining claims.

The surface boundaries of the claim are marked upon the ground as follows: Beginning at a post at a point in a southeasterly direction seven hundred and fifty feet from the discovery shaft (at which this notice is posted), being the center of the southeast end line of said claim; thence three hundred feet to a post, being the easterly corner of said claim; thence fifteen hundred feet to a post, being the northerly corner of said claim; thence three hundred feet to a post being the center of the northwest end line of said claim; thence three hundred feet to a post being the westerly corner of said claim; thence fifteen hundred feet to a post, being the southerly corner of said claim; thence three hundred feet to the place of beginning.

All done under the provisions of Chapter 216 of Title XVII of the Revised Statutes of the United States, and an Act of the General Assembly of Arizona, entitled "An Act to Codify and Revise the Laws of the Territory of Arizona", approved March 16, 1901.

Dated and posted on the ground this 23d day of January, 1905.

P. L. Smith.

Filed and Recorded at the request of P. L. Smith, March 25, 1905. at 11 a. m.  
Book 33 Record of Mines at Page 196.



NOTICE OF MINING LOCATION.  
Quartz Claim.

TO ALL WHOM IT MAY CONCERN:

This mining claim, the name of which is the SMITH NO. 2 mining claim, situate on lands belonging to the United States of America, and in which there are valuable mineral deposits, was entered upon and located for the purpose of exploration and purchase by P. L. Smith, the undersigned, on the 23d day of January, 1905.

The length of this claim is fifteen hundred feet and I claim seven hundred and fifty feet in a northwesterly direction and seven hundred and fifty feet in a southeasterly direction from the center of the discovery shaft, at which this notice is posted, lengthwise of the claim, together with three hundred feet in width of the surface grounds on each side of the center of said claim. The general course of the lode deposit and premises is from the northwest to the southeast.

The claim is situated and located in the California mining district, in the county of Cochise, in the territory of Arizona, about three miles, in a northwesterly direction from the town of Paradise, and is bounded on the southwest by the Rodeo mining claim and on the southeast by the Smith No. 1 mining claim.

The surface boundaries of the claim are marked upon the ground as follows: Beginning at a post at a point in a southeasterly direction seven hundred and fifty feet, from the discovery shaft (at which this notice is posted), being the center of the southeasterly end line of said claim; thence three hundred feet to a post being the easterly corner of said claim; thence fifteen hundred feet to a post, being the northerly corner of said claim; thence three hundred feet to a post, being the center of the northwesterly end ~~line~~ of said claim; thence three hundred feet to a post, being the westerly corner of said claim; thence fifteen hundred feet to a post, being the southerly corner of said claim; thence three hundred feet to the place of beginning.

All done under the provisions of Chapter Six of Title VII of the Revised Statutes of the United States, and an Act of the General Assembly of Arizona, entitled "An Act to Codify and Revise the Laws of the Territory of Arizona", approved March 16, 1901.

Dated and posted on the ground this 23d day of January, 1905.

\_\_\_\_\_  
P. L. Smith.

*Filed and Recorded at the request of P. L. Smith, March 25, 1905. at 11 A.M.  
Book 33 Record of Mines page 192.*

NOTICE OF MINING LOCATION.  
Quartz Claim.

TO ALL WHOM IT MAY CONCERN:

This mining claim, the name of which is the SMITH NO. 3 mining claim, situated on lands belonging to the United States of America, and in which there are valuable mineral deposits, was entered upon and located for the purpose of expiration and purchase by P. L. Smith, the undersigned, on the 23d day of January, 1905.

The length of this claim is fifteen hundred feet, and I claim seven hundred and fifty feet in a northwesterly direction and seven hundred and fifty feet in a southeasterly direction from the center of the discovery shaft, at which this notice is posted, lengthwise of the claim, together with three hundred feet in width of the surface grounds, on each side of the center of said claim. The general course of the lode deposit and promises is from the northwest to the southeast.

The claim is situated and located in the California mining district, in the county of Mohave, territory of Arizona, about three and one-fourth miles in a northwesterly direction from the town of Paradise, and joins the northwesterly side line of the Jua and the northwesterly end line of the Rodco and Walsh No. 2 claims.

The surface boundaries of the claim are marked upon the ground as follows: Beginning at a post at a point seven hundred and fifty feet in a southeasterly direction from the discovery shaft (at which this notice is posted), being in the center of the southeast end of said claim; thence three hundred feet to a post at the easterly corner of said claim; thence fifteen hundred feet to a post, being the northerly corner of said claim; thence three hundred feet to a post, being the center of the northwesterly end of said claim; thence three hundred feet to a post, being the westerly corner of said claim, thence fifteen hundred feet to a post, being the southerly corner of said claim; thence three hundred feet to the place of beginning.

All done under the provisions of Chapter 214 of Title XXXII of the Revised Statutes of the United States, and ~~an~~ an Act of the General Assembly of Arizona, entitled "An Act to codify and Revise the Laws of the Territory of Arizona", approved March 16, 1901.

Dated and posted on the ground this 23d day of January, 1905.

P. L. Smith,

*Filed and Recorded at the request of P. L. Smith, March 25, 1905. at 11 a. m.  
Book 33 Record of Mines at page 194*

Territory of Arizona, )  
 County of Cochise. ) ss.

I, Frank Hare, County Recorder in and for the county and territory aforesaid, do hereby certify that I have compared the foregoing five pages with the original records in my office, and find they contain a full, true and correct copy of the original location notices of the following mining claims, the names of which, together with the book and page of Records of Mines, where their location notices are recorded in my office, are as follows, to-wit:

Badger Fraction, Book 33, page 193,  
 Copper Bell, Book 33, page 195,  
 Smith No. 1, Book 33, page 196,  
 Smith No. 2, Book 33, page 192,  
 Smith No. 3, Book 33, page 194.

WITNESS my hand and official seal, this 15th day of Feb, 1906.

Frank Hare

County Recorder.



4-687.

**SURVEYOR-GENERAL'S CERTIFICATE OF APPROVAL OF FIELD  
NOTES AND SURVEY OF MINING CLAIM.**

**Department of the Interior,**

*Office of U. S. Surveyor-General,*

Phoenix, Arizona, .....

*July 3*, 1906.

I, U. S. Surveyor-General for..... District of Arizona, .....

do hereby certify that the foregoing and hereto attached Field Notes and Return of the Survey of the

Mining Claim of Manhattan Development Company, known as the "Bried of the West," "Copper Bluff," "Cottonwood," "Iron Cap," "Sunbeam," "Tucson," "Winner," "Winner Fraction," "Copper Trust," "Hidden Treasure," "Joe Wheeler," "Joe Wheeler Fraction," "Last Turn," "Mackey," "Prince," "Queen" "Smith No. 1," "Jhu," "Rodea," "Standard Extention," "Smith No. 4," "Wedge" "Smith No. 2," "Smith No. 3" ....., known as the

.....  
situate in..... California..... Mining District,

Cochise..... County, Territory of Arizona, .....

in Section approx......, Township No. 17 S......, Range No. 30 E., G. & S. R. B. & M.

....., designated as Survey No. 2220.....

executed by I. J. Stauber....., U. S. Deputy Mineral


Surveyor, April 30, May 9, 1906....., 190....., under my instructions dated

April 18....., 1906, have been critically examined and the necessary cor-

rections and explanations made, and the said Field Notes and Return, and the Survey they describe,

are hereby approved. A true copy of the copy of the location certificate filed by the applicant.. for

survey is included in the field notes.

  
.....  
U. S. Surveyor-General for District of Arizona.

U. S. SURVEYOR-GENERAL'S FINAL CERTIFICATE ON FIELD NOTES.

Department of the Interior,

OFFICE OF U. S. SURVEYOR-GENERAL,

Phoenix, Arizona.

July 3, 1906.

I, U. S. Surveyor-General for District of Arizona,

do hereby certify that the foregoing transcript of the Field Notes, return and approval of the survey of the mining claim of Manhattan Development Company, known as the "Bried of the West," "Copper Bluff," "Cottonwood" "Iron Cap," "Sunbeam," "Tucson," "Winner," "Winner Fraction," "Copper Trust," "Hidden Treasure," "Joe Wheeler," "Joe Wheeler Fraction," "Last Turn," "Mackey," "Prince," "Queen," "Smith No. 1," "Jhu" "Rodea," "Standard Extension," "Smith No. 4," "Wedge," "Smith No. 2," "Smith No. 3." situate in California Mining District, Cochise County, Territory of Arizona, in Section APPROX., Township No. 17 S., Range No. 30 E. G. & S. B. & M, and designated as Survey No. 2220., has been correctly copied from the originals on file in this office; that said Field Notes furnish such an accurate description of said mining claim as will, if incorporated into a patent, serve fully to identify the premises, and that such reference is made therein to natural objects or permanent monuments as will perpetuate and fix the locus thereof.

And I further certify that less than five hundred dollars' worth of labor has been expended or improvements made upon said mining claims by claimant or its grantors, and that said improvements consist of, at time of survey, 18 cuts, 5 shafts and 1 tunnel, total value \$2860.00

and that no portion of said labor or improvements has been included in the estimate of expenditures upon any other claim.

I further certify that the plat thereof, filed in the U. S. Land Office at Phoenix, Arizona,

is correct and in conformity with the foregoing Field Notes.

Frank S. Ingalls,

United States Surveyor-General for District of Arizona.

Map