

MS .

0

2

2

5

4

11/27/1905

Copy M.S.D. July 6/06

(4-683.)

Mineral Survey No. 2254

Lot No.

ARIZONA Land District.

FIELD NOTES

OF THE SURVEY OF THE MINING CLAIM OF

J. A. Sherwood

KNOWN AS THE

Red Jacket

WARREN Mining District,

Cochise County, Territory of Arizona

Section approx., Township 23 S., Range 24 E. C. & S.R.B. & M.

Surveyed under instructions dated May 26, 1906,

by I. J. Stauber, U. S. Deputy Mineral Surveyor.

Claim located see location notice, 1

Survey commenced June 6, 1906, 1

Survey completed June 6, 1906, 1

o 6-100

Post office address of claimant,

Bisbee, Cochise County, Arizona.

Filed
- Ledger
via ✓
and ✓

RED JACKET LODGE.

Feet

Beginning at Cor. 1, the S. E. Cor., identical with location and with the N. E. Cor. of White Horse lode, unsurveyed, and situated on the west side line of Jack Pot No. 4 lode, unsurveyed, a pine post 4 ft. long, 4 in. sq., set 18 in. in the ground in a mound of stones and scribed 1-2254 R J L, whence a pine post of same dimensions and scribed ^{B.P.} 1-2254 hrs. N. $5^{\circ} 38' W.$, 50 ft., and a second pine post of same dimensions and scribing hrs. S. $79^{\circ} 47' W.$, 50 ft., no bearing monuments available, and the N.W. Cor., Sec. 30, Tp. 25 S., R. 25 E., N. & T. R. E. & M., hrs. S. $22^{\circ} 38' E.$, 5226.4 ft.

Thence S. $79^{\circ} 47' W.$

1500.0 along the north side line of White Horse lode, unsurveyed to Cor. No. 2, the S. W. Cor., identical with location and with the N. W. Cor. of White Horse lode, unsurveyed, and situated on the east side line of Oversight lode, unsurveyed, a pine post 4 ft. long, 4 in. sq., set 18 in. in the ground in a mound of stones and scribed 2-2254, R J L, whence a pine post of same dimensions and scribed B P 2-2254 hrs. N. $79^{\circ} 47' E.$, 50 ft., and a second post of same dimensions and scribing hrs. N. $5^{\circ} 38' W.$, 50 ft., no bearing monuments available.

Thence N. $5^{\circ} 38' W.$

250.2 along the east side line of Oversight lode, unsurveyed to original location for W. E. C.

500.2 same bearing, to Cor. No. 3, the E. W. Cor., identical with location and with the E. E. Cor. of Oversight lode, unsurveyed, and situated on line 1-2, Black Joe lode, Survey No. 2258, at S. $79^{\circ} 47' W.$, 500.0 ft. from Cor. No. 1, a pine post 4 ft. long, 4 in. sq., set 18 in. in the ground in a mound of stones and scribed 3-2254 R J L, whence a pine post of same dimensions and scribed B P 3-2254 hrs. S. $5^{\circ} 38' E.$, 50 ft., and a second pine post of same dimensions and scribing hrs. N. $79^{\circ} 47' E.$, 50 ft., no bearing monuments available.

Feet

Thence N. 79° 47' E.

300.0 to Cors. No. 1 and 2, respectively, of Black Joe lode,

Survey No. 2258, and Cousin Jack lode, Survey No. 2255,

900.0 same bearing, to Cor. No. 1, and the S. W. Cor., re-

spectively of Cousin Jack lode, Survey No. 2255, and

Blucher lode, unsurveyed,

1500.0 same bearing, to Cor. No. 4, the E. E. Cor., identical

with location and with the S. E. Cor. of Blucher lode,

unsurveyed, and situated on the west side line of Jack

Pet No. 4 lode, unsurveyed, a pine post 4 ft. long, 4 in.

sq., set 18 in. in the ground in a mound of stones and

scribed 4-2254 E J L, whence a pine post of same dimen-

sions and scribed E P 4-2254 brs. S. 79° 47' W., 50 ft.

and a second pine post of same dimensions and scribing

brs. S. 5° 38' E., 50 ft., no bearing monument available.

Thence S. 5° 38' E.

250.0 to original location for E. E. C.

500.2 same bearing, to Cor. No. 1, the place of beginning.

LEDGE

The presumed course of the vein on this claim is from the E. E. C. location S. 79° 47' W., 1500.0 ft.

AREA

Total and net area of Red Jacket lode, 17.170 A

IMPROVEMENTS

I hereby certify that the value of the labor and improvements on this claim placed thereon by the claimant or his grantors is as follows;

No. 1 Discovery shaft, 4 x 6 x 10 ft. deep brs. from E. E. C. location S. 79° 47' W., 500.0 ft., Value, \$100.00

Note: Complete affidavit of \$500.00 improvements on this claim will be furnished prior to the expiration of the period of publication/

ADJOINING CLAIMS

North Black Joe lode, Survey No. 2258, and Cousin Jack lode, Survey No. 2255, both owned by the applicant herein.

North	Blucher lode, unsurveyed, owned by Frank G. Schmidt
East	Jack Pot No. 4 lode, unsurveyed, owned by J. Cowin
South	White Horse lode, unsurveyed, owned by the applicant herein.
West	Oversight lode, unsurveyed, owned by J. J. Bowen.

LOCATION

This claim is located about one mile in an easterly direction from the shaft of the American-Saginaw Development Company, on unsurveyed lands in the Warren Mining District, Cochise County, Arizona, approximately in T_p. 23 S., R. 24 E., S. 3 & 4, T. P. & M: ~~unsurveyed~~

INSTRUMENT

This survey was made with a C. L. Berger & Son No. 1 C Transit, the courses were deflected from the true meridian as determined by Solar observation checked by an observation on Polaris. The courses were measured with a 300 ft. steel tape.

Magnetic variation, 12° 50' E. at all corners.

J. J. Stauber
U. S. Deputy Mineral Surveyor.

Dated at Bisbee, Arizona,

James 23 1906.


RED JACKET LODE

situated in the Warren Mining District, Cochise County,
Territory of Arizona, and owned by J. A. Sherwood,

AFFIDAVIT OF \$500.00 IMPROVEMENTS

I hereby certify that the value of the labor and
improvements on this claim placed thereon by the claim-
ant or his grantors is not less than \$500.00 and that
said improvements were placed on said claim before the
15th day of August ¹⁹⁰⁶ and prior to the expiration of the
period of publication of the notice of application for
patent. Said improvements are as follows:

No. 1	Discovery shaft, 4 x 6 x 30 ft. deep hrs. from E.M.C. location S. 79° 47' W., 300.0 ft. Value, \$300.00
No. 2	Cut, 5 x 10 x 20 ft. hrs. from Cor. No. 1, N. 48° 39' W., 100.0 ft. Value, \$200.00
No. 3	Cut, 5 x 10 x 20 ft. hrs. from Cor. No. 1, N. 49° 59' W., 115.0 ft. Value, \$200.00
No. 4	Cut, 5 x 10 x 20 ft. hrs. from Cor. No. 1, N. 52° 38' W., 125.0 ft. Value, <u>\$200.00</u>
	Total Improvements on Claim, \$900.00



U. S. Deputy Mineral Surveyor

Dated at Bisbee, Arizona,
August 15th, 1906.

Affidavit of Five Hundred Dollars Improvements.

We, H. E. Birkner and W. C. Getchell

of lawful age, being first duly sworn according to law, depose and say: That we are acquainted with the

Red Jacket mining claim, situate in Warren

mining district, Cochise County, Arizona Territory, for which

J. A. Sherwood

has made application for survey prior to application for patent under the provisions of the Act of Congress

approved May 10, 1872; and that the labor done and improvements made thereon by the applicant and

his grantor exceed five hundred dollars in value, and further that we are not personally interested

in said mine.

H. E. Birkner

W. C. Getchell

TERRITORY OF ARIZONA,

COUNTY OF Cochise } ss:

Sworn to and subscribed before me this 15th day

[SEAL.]

of August, 1909.

Frank Petter

NOTARY PUBLIC

In and for the County of Cochise, Territory of Arizona.
My Commission Expires March 12, 1910.

(4-691.)

Certificate of U. S. Surveyor General

AS TO


EXPENDITURES REPORTED AFTER RETURN OF SURVEY OF MINING CLAIM.

I, U. S. Surveyor General for Dist. of Arizona,
do hereby certify that Five Hundred Dollars' worth of labor has been expended or
improvements made by claimant or his grantors, upon the mining claim of
J. A. Sherwood

known as the Red Jacket,
situate in Warren mining district,
Cochise County, Arizona
in Section _____, Township No. _____, Range No. _____;

that said improvements consist of 3 cuts and 1 shaft, total value \$900.00

_____, and that no portion of said labor or improvements has been
included in the estimate of expenditures upon any other claim. A copy of the report of
I. J. Stauber, U. S. Deputy Mineral Surveyor, dated
August 15, 1906, ~~188~~, is hereto attached.



U. S. Surveyor General for Arizona

Office of U. S. Surveyor General,
Phoenix, Arizona,

November 23, 1906, 1

FINAL OATHS FOR SURVEYS.

LIST OF NAMES.

A list of the names of the individuals employed by I. J. Stauber

United States Deputy Mineral Surveyor, to assist in running, measuring, and marking the lines, corners, and boundaries described in the foregoing field notes of the survey of the mining claim of

J. A. Sherwood

known as the Red Jacket

and showing the respective capacities in which they acted.

W. C. Getchell, *Chainman.*

H. E. Birkner, *Chainman.*

Arman.

Flagman.

FINAL OATHS OF ASSISTANTS.

We, W. C. Getchell

and H. E. Birkner, do solemnly swear that we assisted

I. J. Stauber, United States Deputy Mineral Surveyor, in marking the corners and surveying the boundaries of the mining claim of

J. A. Sherwood

known as the Red Jacket

represented in the foregoing field notes as having been surveyed by said deputy mineral surveyor and under his direction; and that said survey has been in all respects, to the best of our knowledge and belief, faithfully and correctly executed, and the corner and boundary monuments established according to law and the instructions furnished by the United States Surveyor-General for Arizona

W. C. Getchell, *Chainman.*

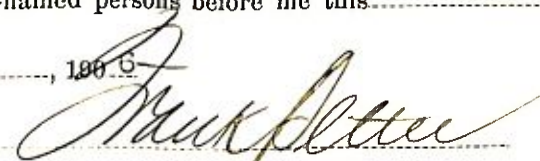
H. E. Birkner, *Chainman.*

Arman.

Flagman.

Subscribed and sworn to by the above-named persons before me this 23

day of June, 1886



NOTARY PUBLIC

In and for the County of Cochise, Territory of Arizona.
My Commission Expires March 12, 1910.

(4-686.)

FINAL OATH OF U. S. DEPUTY MINERAL SURVEYOR

I, I. J. Stauber, U. S. Deputy Mineral Surveyor, do solemnly swear that, in pursuance of instructions received from the United States Surveyor General for Arizona, dated May 26, 1906, I have, in strict conformity to the laws of the United States, the official regulations and instructions thereunder, and the instructions of said Surveyor General, faithfully and correctly executed the survey of the Mining Claim of J. A. Sherwood, known as the Red Jacket, situate in WARREN Mining District, Cochise County, Territory of Arizona, in Section approx., Township No. 23 S., Range No. 24 E. G. & S. R. E. & M. unsur. and designated as Survey No. 2254, as represented in the foregoing field notes, which accurately show the boundaries of said mining claim as distinctly marked by monuments on the ground, and described in the attached copy of the location certificate, which was received by me from the Surveyor General with said instructions, and that all the corners of said survey have been established and perpetuated in strict accordance with the law, official regulations and instructions thereunder; and I do further solemnly swear that the foregoing are the true and original field notes of said survey and my report therein, and that the labor expended and improvements made upon said mining claim by claimant or his grantors are as therein fully stated, and that the character, extent, location and itemized value thereof are specified therein with particularity and full detail, and that no portion of said labor or improvements so credited to this claim has been included in the estimate of expenditures upon any other claim.

I. J. Stauber
U. S. Deputy Mineral Surveyor.

Subscribed and sworn to by the said I. J. Stauber, U. S. Deputy Mineral Surveyor, before me Frank Pettee, notary public this 23 day of June, 1906.

Frank Pettee
NOTARY PUBLIC
In and for the County of Cochise, Territory of Arizona.
My Commission Expires March 15, 1910.

Territory of Arizona,)
 County of Cochise.) :SS.

I, Frank Hare County Recorder in and for said county, hereby certify that I have compared the annexed copy with the original location notice of the *Red Jacket* mining claim, filed and recorded in my office on the *14th day of April 1903* in Book *24* page *63* Record of Mines, and that the same is a full, true and correct copy of such original and of the whole thereof.
 Witness my hand and seal of office, this 21st day of May 1906.

Frank Hare

County Recorder.

Notice of Mining Location

LODE CLAIM

To All Whom It May Concern:

This Mining Claim, the name of which is the Red Jacket Mining Claim, situate on lands belonging to the United States of America, and in which there are valuable mineral deposits, was entered upon and located for the purposes of exploration and purchase by J. A. Sherwood

(Locator must insert either "a citizen of the United States," or, "who has declared his intention to become a citizen of the United States.")
the undersigned, on the 6th day of April 190³

The length of this claim is 1500 feet,
and 2 claim 300 feet,
in a easterly direction and 1200
feet in a westerly direction from
the center of the discovery shaft, at which this notice is posted, lengthwise of the claim, together
with 300 feet in width of the surface grounds, on each
side of the center of said claim. The general course of the lode deposit and premises is from the
east to the west

The claim is situated and located in the Warren Mining District, in
Cochise County, in the Territory of Arizona, about 3 1/2 miles
in a easterly direction from the town of Bisbee

The surface boundaries of the claim are marked upon the ground as follows: Beginning at
a monument of stone

at a point in a easterly direction 300 feet from
the discovery shaft (at which this notice is posted), being in the center of the easterly
end line of said claim; thence 300 feet to a monument
being the N.E. corner of said claim; thence
westerly 1500 feet to a monument, being at the
N.W. corner of said claim; thence 300 feet
to a monument at the center of the westerly end of said claim;
thence 300 feet to a monument, being at the
S.W. corner of said claim; thence 1500
feet to a monument at the S.E. corner of said claim;
thence 300 feet to the place of beginning.

All done under the provisions of Chapter Six, of Title XXXII, of the Revised Statutes of the United States, and of an Act of the General Assembly of Arizona, entitled "An Act to Revise and Codify the Laws of the Territory of Arizona," approved March 16, 1901.

Dated and posted on the ground this 6th day of April 190³.

Witness:
J. S. Smyth.

Locator: J. A. Sherwood.

Filed and recorded at request of J. A. Sherwood April
14th 1903 at 9 a.m. Book 24 Record of Mines page 63.
No. 110.—NOTICE OF LOCATION OF LODE CLAIM.—The H. H. McNeil Company's Red Line Blanks, Phoenix, Arizona.*

TERRITORY OF ARIZONA, } ss.
 County of.....

I,....., County Recorder in and for the County and Territory aforesaid, do hereby certify that the within instrument was filed for record at.....o'clock,.....M., on this.....day of.....190..., and duly recorded in Book No.....of.....Records of.....County, Arizona, at pages.....

WITNESS my hand and official seal the day and year first above written.

.....
 County Recorder.

22734

Notice of Location

LODE CLAIM

Ad. 3000.

Dated.....190.....

Filed and Recorded at request of.....

..... A. D. 190.....

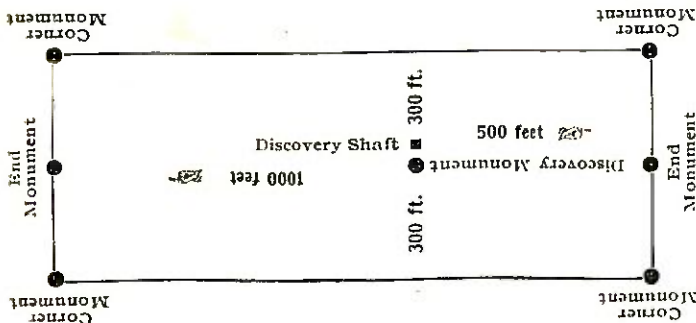
at..... M.

Book.....

Pages.....

.....
 County Recorder.

By.....
 Deputy Recorder.



This diagram is to give locator a general idea of plan of location under the new law. The Discovery Shaft can be in the center of claim or any distance from either end desired. In the diagram it is placed 500 feet from one end and 1000 feet from the other. Commence description of claim at a center end monument, giving its distance and direction from center of Discovery Shaft; thence bound the claim in either direction. In description be careful to state locality of claim with reference to some natural object, or permanent monument, as will identify the claim.

4-688.

U. S. SURVEYOR-GENERAL'S FINAL CERTIFICATE ON FIELD NOTES.

Department of the Interior,

OFFICE OF U. S. SURVEYOR-GENERAL,

Phoenix, Arizona,

July 19th, 1906.

I, U. S. Surveyor-General for District of Arizona do hereby certify that the foregoing transcript of the Field Notes, return and approval of the survey of the mining claim of J. A. Sherwood

known as the Red Jacket situate in Warren Mining District, Cochise County, Arizona in Section APPROX., Township No. 23 S., Range No. 24 E., and designated as Survey No. 2254, has been correctly copied from the originals on file in

this office; that said Field Notes furnish such an accurate description of said mining claim as will, if incorporated into a patent, serve fully to identify the premises, and that such reference is made therein to natural objects or permanent monuments as will perpetuate and fix the locus thereof.

And I further certify that less than five hundred dollars' worth of labor has been expended or improvements made upon said mining claim by claimant or his grantors, and that said improvements consist of, at time of survey, 1 shaft value \$100.00

and that no portion of said labor or improvements has been included in the estimate of expenditures upon any other claim.

I further certify that the plat thereof, filed in the U. S. Land Office at Phoenix, Arizona is correct and in conformity with the foregoing Field Notes.

Frank S. Ingalls,

United States Surveyor-General for Arizona.

4-687.

SURVEYOR-GENERAL'S CERTIFICATE OF APPROVAL OF FIELD
NOTES AND SURVEY OF MINING CLAIM.

Department of the Interior,

Office of U. S. Surveyor-General,

Phoenix, Arizona,

July 19," 1906.

I, U. S. Surveyor-General for District of Arizona

do hereby certify that the foregoing and hereto attached Field Notes and Return of the Survey of the
Mining Claim of J. A. Sherwood

....., known as the

Red Jacket

situate in Warren Mining District,

Cochise County, Arizona

in Section approx., Township No. 23 S., Range No. 24 E.

....., designated as Survey No. 2254

executed by I. J. Stauber, U. S. Deputy Mineral

Surveyor, June 6, 1906, under my instructions dated

May 26, 1906, have been critically examined and the necessary cor-

rections and explanations made, and the said Field Notes and Return, and the Survey they describe,

are hereby approved. A true copy of the copy of the location certificate filed by the applicant.. for

survey is included in the field notes.

Frank A. Ingalls

U. S. Surveyor-General for Arizona.

