

MS .

0

2

2

5

9

U.S. Geol. Surv. 73

July 37 06

JUL 2 1906

1
5

(4-683.)

Mineral Survey No. 2259

Lot No.

Arizona Land District.

FIELD NOTES

OF THE SURVEY OF THE MINING CLAIM OF

J. A. Sherwood

KNOWN AS THE

Last Chance

WARREN Mining District.

Cochise County, Territory of Arizona

Section Approx., Township 23 S., Range 24 E. G. & S. R. B. & M

Surveyed under instructions dated May 26, 1906.

by I. J. Stauber
U. S. Deputy Mineral Surveyor

Claim located see location notice, 1

Survey commenced June 5, 1906. 1

Survey completed June 5, 1906. 1

6-101

Postoffice address of claimant.
Bisbee, Cochise County, Arizona.

file ✓
Ledger ✓
box ✓
area ✓

See also...

POOR QUALITY

The following pages are scanned at the best possible quality setting. The original pages are of poor quality and this is the best possible reproduction.

LAST CHANCE LODGE

Feet	
	<p>Beginning at Cor. No. 1, the S. E. Cor., identical with location and with the S. W. Cor. of Black Joe, unsurveyed, a pine post 4 ft. long, 4 in. sq., set 18 in. in the ground in a mound of stones and scribed L. C. L. 1-2259, thence a pine post of same dimensions and scribed B. P. 1-2259 hrs. N. 0° 52' W., 50 ft., and a second pine post of same dimensions and scribing hrs. S. 79° 47' W., 50 ft., no bearing monuments available, to the N. W. Cor. of Sec. 30, Tn. 24 N., R. 25 E., S. 8 N., R. 25 E. & N. hrs. S. 36° 10' E., 3004.5 ft.</p> <p>Thence S. 79° 47' W.</p>
300.3	to original location for S. E. C.
534.2	same bearing, to the intersection of line 4-1 Bright Hope lode, Survey No. 2262 at S. 1° 9' W., 557.4 ft. from Cor. No. 4.
661.3	same bearing, to Cor. No. 2, the S. W. Cor., identical with location and with the N. W. Cor. of Imperial lode unsurveyed, a pine post 4 ft. long, 4 in. sq., set 18 in. in the ground in a mound of stones and scribed B-2259 L. C. L., thence a pine post of same dimensions and scribed B. P. 2-2259 hrs. N. 79° 47' E., 50 ft., and a second pine post of same dimensions and scribing hrs. N. 0° 52' W., 50 ft., and Cor. No. 1, Bright Hope lode, Survey No. 2262, hrs. S. 8° 45' E., 224.4 ft., no bearing monuments available. <p>Thence N. 0° 52' W.</p>
834.6	to Cor. No. 1, Roosevelt lode, Survey No. 2260, and the intersection of line 3-4 Bright Hope lode, Survey No. 2262, at N. 39° 8' W., 30.7 ft. from Cor. No. 4
1498.7	same bearing, to Cor. No. 3, the N. W. Cor., identical with location and with the S. W. Cor. of Bruce lode unsurveyed, and situated on line 1-4, Roosevelt lode, Survey No. 2260 at S. 0° 53' W., 305.9 ft. from Cor. No. 4

Feet

a pine post 4 ft. long, 4 in. sq., set 18 in. in the ground, in a mound of stones and scribed 3-2259 L C L, whence a pine post of same dimensions and scribed E P 3-2259 hrs. S. $0^{\circ} 52' W.$, 50 ft., and a second pine post of same dimensions and scribing hrs. N. $79^{\circ} 47' E.$, 50 ft., no bearing monuments available.

Thence N. $79^{\circ} 47' E.$

301.0 along the south side line of Bruce lode, unsurveyed, to original location for N. E. C.,

601.6 same bearing, to Cor. No. 4, the N. E. Cor., identical with location and with the N. W. Cor. of Black Joe lode, unsurveyed, a pine post 4 ft. long, 4 in. sq., set 18 in. in the ground in a mound of stones and scribed 4-2259 L C L, whence a pine post of same dimensions and scribed E P 4-2259 hrs. S. $79^{\circ} 47' W.$, 50 ft. and a second pine post of same dimensions and scribing hrs. S. $0^{\circ} 52' W.$, 50 ft., no bearing monuments available.

Thence S. $0^{\circ} 52' W.$

1498.7 to Cor. No. 1, the place of beginning.

LEDGE

The presumed course of the vein on this claim is from the N. E. C. location S. $0^{\circ} 52' W.$, 1498.7 ft.

AREA

Total and Net Area of East Chance lode 20.315 A
 Conflict with Bright Hope lode, Survey No. 2263, - - - - - 0.315 A, not deducted

IMPROVEMENTS

I hereby certify that the value of the labor and improvements on this claim placed thereon by the claimant or his grantors is as follows:

No. 1 Discovery shaft, 4 x 6 x 10 feet deep, hrs. from N. E. C. location, S. $0^{\circ} 52' W.$, 350 ft., Value, \$100.00

Note:-- Complete affidavit of \$50.00 improvements on this claim will be furnished prior to the expiration of the period of publication.

ADJOINING CLAIMS

North Bruce lode, unsurveyed, owned by Frank G. Schmidt
 East Black Joe lode, unsurveyed, owned by the applicant
 herein.
 South Imperial lode, unsurveyed, owned by J. J. Bowen,
 et al.
 West Bright Hope lode, Survey No. 2265, and Roosevelt
 lode, Survey No. 2260, both owned by the applicant herein.

LOCATION

This claim is located about three-quarters of
 a mile in a westerly direction from the shaft of the
 American-Saginaw Development Company, on unsurveyed lands
 in the Warren Mining District, Cochise County, Arizona,
 approximately in Twp. 23 N., R. 24 E., S. 6 S., . D. 6
 W. *unsurveyed.*

INSTRUMENT

This survey was made with a T. L. Bengon & Son
 No. 1 C Transit, the courses were deflected from the true
 meridian as determined by Solar observation checked by
 an observation on Polaris. The courses were measured
 with a 300 ft. steel tape.

Magnetic variation, 12° 30' East all corners.

J. H. Wheeler
 U. S. Deputy Mineral Surveyor.

Dated at Bisbee, Arizona,
 June 27, 1906.


LAST CHANCE LODE

situated in the Warren Mining District, Cochise County, Territory of Arizona, and owned by J. A. Sherwood,

AFFIDAVIT OF \$500.00 IMPROVEMENTS

I hereby certify that the value of the labor and improvements on this claim placed thereon by the claimant or his grantors is not less than \$500.00 and that said improvements were placed on said claim before the 15th day of August, ⁽¹⁹⁰³⁾ and prior to the expiration of the period of publication of the notice of application for patent. Said improvements are as follows:

- | | |
|-------|--|
| No. 1 | Discovery shaft, 4 x 6 x 30 ft. deep brs. from the N.E.C. location S. 0° 52' W., 350.0 ft. Value, \$300.00 |
| No. 2 | Shaft, 5 x 7 x 10 ft. deep brs. from Cor. No. 3, S. 28° 52' E., 520.0 ft. Value, \$100.00 |
| No. 3 | Shaft, 5 x 7 x 10 ft. deep brs. from Cor. No. 3, S. 30° 26' E., 500.0 ft. Value, \$100.00 |
| No. 4 | Shaft, 5 x 7 x 10 ft. deep brs. from Cor. No. 3, S. 31° 27' E., 520.0 ft. Value, \$100.00 |
| No. 5 | Shaft, 5 x 7 x 10 ft. deep brs. from Cor. No. 5, S. 31° 34' E., 532.0 ft. Value, \$100.00 |
| No. 6 | Shaft, 5 x 7 x 10 ft. deep brs. from Cor. No. 3, S. 31° 53' E., 530.0 ft. Value, \$100.00 |
| No. 7 | Shaft, 5 x 7 x 10 ft. deep brs. from Cor. No. 3, S. 32° 48' E., 518.0 ft. Value, \$100.00 |
| No. 8 | Shaft, 5 x 7 x 10 ft. deep brs. from Cor. No. 3, S. 34° 0' E., 530.0 ft. Value, \$100.00 |
| No. 9 | Shaft, 4 x 6 x 10 ft. deep brs. from Cor. No. 3, S. 35° 37' E., 525.0 ft. Value, <u>\$100.00</u> |
| | Total Improvements on Claim, \$1100.00 |


U.S. Deputy Mineral Surveyor

Dated at Bisbee, Arizona,

August 15th, 1903.

Affidavit of Five Hundred Dollars Improvements.

We, H. E. Birkner and W. C. Getchell

of lawful age, being first duly sworn according to law, depose and say: That we are acquainted with the

Last Chance mining claim, situate in Warren

mining district, Cochise County, Arizona Territory, for which

J. A. Sherwood

has made application for survey prior to application for patent under the provisions of the Act of Congress approved May 10, 1872; and that the labor done and improvements made thereon by the applicant and

his grantor exceed five hundred dollars in value, and further that we are not personally interested

in said mine.

H. E. Birkner
W. C. Getchell

TERRITORY OF ARIZONA, }
COUNTY OF Cochise } ss:

Sworn to and subscribed before me this 15th day

[SEAL.]

of August, 1906

Frank Pettee

NOTARY PUBLIC

In and for the County of Cochise, Territory of Arizona.
My Commission Expires March 12, 1910.

(4-691.)

Certificate of U. S. Surveyor General


AS TO

EXPENDITURES REPORTED AFTER RETURN OF SURVEY OF MINING CLAIM.

I, U. S. Surveyor General for District of Arizona,
do hereby certify that Five Hundred Dollars' worth of labor has been expended or
improvements made by claimant or his grantors, upon the mining claim of
J. A. Sherwood

known as the Last Chance,
situate in Warren mining district,
Cochise County, Arizona
in Section _____, Township No. _____, Range No. _____;
that said improvements consist of 9 shafts, total value \$1100.00

_____, and that no portion of said labor or improvements has been
included in the estimate of expenditures upon any other claim. A copy of the report of
I. J. Stauber, U. S. Deputy Mineral Surveyor, dated
August 15, 1906, ~~in~~ is hereto attached.



U. S. Surveyor General for Arizona

Office of U. S. Surveyor General,
Phoenix, Arizona,

November 23, 1906, 1

FINAL OATHS FOR SURVEYS.

LIST OF NAMES.

A list of the names of the individuals employed by I. J. Stauber

United States Deputy Mineral Surveyor, to assist in running, measuring, and marking the lines, corners, and boundaries described in the foregoing field notes of the survey of the mining claim of

J. A. Sherwood

known as the Last Chance

and showing the respective capacities in which they acted.

W. C. Getchell, Chainman.

H. E. Birkner, Chainman.

Arman.

Flagman.

FINAL OATHS OF ASSISTANTS.

We W. C. Getchell

and H. E. Birkner, do solemnly swear that we assisted

I. J. Stauber, United States Deputy Mineral Surveyor, in marking the corners and surveying

the boundaries of the mining claim of

J. A. Sherwood

known as the Last Chance

represented in the foregoing field notes as having been surveyed by said deputy mineral surveyor and under his direction; and that said survey has been in all respects, to the best of our knowledge and belief, faithfully and correctly executed, and the corner and boundary monuments established according to law and the instructions furnished by the United States Surveyor-General for Arizona.

W. C. Getchell, Chainman.

H. E. Birkner, Chainman.

Arman.

Flagman.

Subscribed and sworn to by the above-named persons before me this 23

day of June, 1906

Manly Stee
NOTARY PUBLIC

In and for the County of Cochise, Territory of Arizona.

My Commission Expires March 12, 1910.

(4-686.)

FINAL OATH OF U. S. DEPUTY MINERAL SURVEYOR

I, I. J. Stauber, U. S. Deputy Mineral Surveyor, do solemnly swear that, in pursuance of instructions received from the United States Surveyor General for Arizona, dated May 26, 1906., I have, in strict conformity to the laws of the United States, the official regulations and instructions thereunder, and the instructions of said Surveyor General, faithfully and correctly executed the survey of the Mining Claim of J. A. Sherwood, known as the Last Chance, situate in WARREN Mining District, Cochise County, Territory of Arizona, in Section approx., Township No. 23 S., Range No. 24 E. G. & S. R. B. & M. unsur., and designated as Survey No. 2259 ~~2257~~, as represented in the foregoing field notes, which accurately show the boundaries of said mining claim as distinctly marked by monuments on the ground, and described in the attached copy of the location certificate, which was received by me from the Surveyor General with said instructions, and that all the corners of said survey have been established and perpetuated in strict accordance with the law, official regulations and instructions thereunder; and I do further solemnly swear that the foregoing are the true and original field notes of said survey and my report therein, and that the labor expended and improvements made upon said mining claim by claimant or his grantors are as therein fully stated, and that the character, extent, location and itemized value thereof are specified therein with particularity and full detail, and that no portion of said labor or improvements so credited to this claim has been included in the estimate of expenditures upon any other claim.

I. J. Stauber
 U. S. Deputy Mineral Surveyor.

Subscribed and sworn to by the said I. J. Stauber,
 U. S. Deputy Mineral Surveyor, before me Frank Pettee, notary public this 23
 day of June, 1906.

Frank Pettee
 NOTARY PUBLIC
 In and for the County of Cochise, Territory of Arizona.
 My Commission Expires March 12, 1910.

(,anosirA to vrotirreT

Territory of Arizona,)

County of Cochise.)
:SS.

I, Frank Hare County Recorder in and for said county, hereby certify that I have compared the annexed copy with the original amended location notice of the *Last Chance* mining claim, filed and recorded in my office on the *June 25, 1904* in Book 31 page *410* Record of Mines, and that the same is a full, true and correct copy of such original and of the whole thereof. Witness my hand and seal of office, this 21st day of May 1906.

Frank Hare
County Recorder.

AMENDED

Notice of Mining Location

LODE CLAIM

To All Whom it May Concern:

This Mining Claim, the name of which is the Last Chance Mining Claim, situate on lands belonging to the United States of America, and in which there are valuable mineral deposits, was entered upon and located for the purposes of exploration and purchase by J. A. Sherwood

(Locator must insert either "a citizen of the United States," or, "who has declared his intention to become a citizen of the United States.")

the undersigned, on the 9th day of February 1903

The length of this claim is 1500 feet, and 1 claim 350 feet,

in a Northerly direction and 1150 feet in a Southerly direction from

the center of the discovery shaft, at which this notice is posted, lengthwise of the claim, together with 300 feet in width of the surface grounds, on each

side of the center of said claim. The general course of the lode deposit and premises is from the North to the South

The claim is situated and located in the Warren Mining District, in Cochise County, in the Territory of Arizona, about 2 3/4 miles in a Easterly direction from the town of Bisbee, joins the Roosevelt on the Easterly side.

The surface boundaries of the claim are marked upon the ground as follows: Beginning at monument

at a point in a northerly direction 350 feet from the discovery shaft (at which this notice is posted), being in the center of the northerly end line of said claim; thence 300 Easterly feet to a monument

, being the N. E. corner of said claim; thence

Southerly 1500 feet to a monument, being at the S. E. corner of said claim; thence Westerly 300 feet

to a monument at the center of the southerly end of said claim; thence Westerly 300 feet to a monument, being at the

S. W. corner of said claim; thence northerly 1500 feet to a monument at the N. W. corner of said claim;

thence Easterly 300 feet to the place of beginning.

All done under the provisions of Chapter Six, of Title XXXII, of the Revised Statutes of the United States, and of an Act of the General Assembly of Arizona, entitled "An Act to Revise and Codify the Laws of the Territory of Arizona," approved, March 16, 1901.

This is an Amended Location Notice of the Last Chance Mining Claim, located by J. A. Sherwood

on the 9th day of February 1903, and recorded in Book 23 of Record of Mines, at

page 231, in the office of the County Recorder of the aforesaid County of _____ to which reference is hereby made, and this amended Location Notice is made and posted to correct errors in the description in the said original Location Notice.

Dated and posted on the ground this 20th day of June 1904

Witness:

F. G. Schmidt

Locator: - J. A. Sherwood.

Filed and recorded at request of J. S. Smyth June 25, A.D. 1904 at 9 a.m. Book 31 Records of Mines, page 410.

TERRITORY OF ARIZONA, }
County of..... } ss

I,....., County Recorder in and for the County and Territory aforesaid, do hereby certify that the within instrument was filed for record at.....o'clock,..... M., on this.....day of.....190..., and duly recorded in Book No..... of.....Records of.....County, Arizona, at pages.....

WITNESS my hand and official seal the day and year first above written.

.....
County Recorder.

2209

AMENDED
Notice of Location.

LODE CLAIM.

San Carlos

Dated.....190.....

Filed and recorded at the request of.....

.....A. D. 190.....

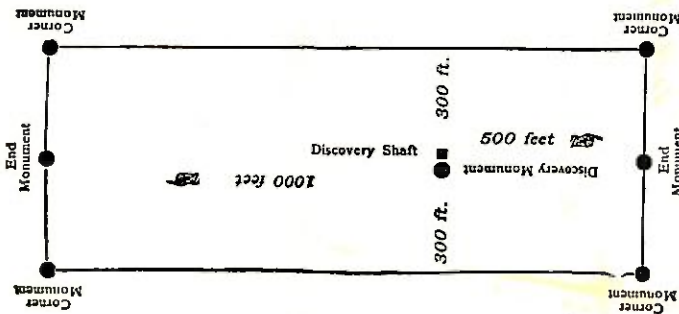
.....M.

Book.....

Page.....

.....
County Recorder.

.....
Deputy Recorder.



This diagram is to give locator a general idea of plan of location under the new law. The Discovery Shaft can be in the center of claim or any distance from either end desired. In the diagram it is placed 500 feet from one end and 1000 feet from the other. Commence description of claim at a center end monument, giving its distance and direction from center of Discovery Shaft; thence bound the claim in either direction. In description be careful to state locality of claim with reference to some natural object, or permanent monument, as will identify the claim.

4-688.

U. S. SURVEYOR-GENERAL'S FINAL CERTIFICATE ON FIELD NOTES.

Department of the Interior,

OFFICE OF U. S. SURVEYOR-GENERAL,

Phoenix, Arizona,

July 23, 1906.

I, U. S. Surveyor-General for District of Arizona, do hereby certify that the foregoing transcript of the Field Notes, return and approval of the survey of the mining claim of J. A. Sherwood,

known as the Last Chance,

situate in Warren,

Mining District, Cochise County, Territory of Arizona,

in Section APPROX., Township No. 23 S., Range No. 24 E., G. & S. R. B., and

designated as Survey No. 2259, has been correctly copied from the originals on file in

this office; that said Field Notes furnish such an accurate description of said mining claim as will, if

incorporated into a patent, serve fully to identify the premises, and that such reference is made therein

to natural objects or permanent monuments as will perpetuate and fix the locus thereof.

less than

And I further certify that five hundred dollars' worth of labor has been expended or improvements made upon said mining claim by claimant or his grantors, and that said improvements consist of 22 days of survey, 1 shaft, value \$100.00

and that no portion of said labor or improvements has been included in the estimate of expenditures upon any other claim.

I further certify that the plat thereof, filed in the U. S. Land Office at Phoenix, Arizona,

is correct and in conformity with the foregoing Field Notes.

Frank S. Ingalls,

United States Surveyor-General for Arizona.

4-687.

SURVEYOR-GENERAL'S CERTIFICATE OF APPROVAL OF FIELD
NOTES AND SURVEY OF MINING CLAIM.

Department of the Interior,

Office of U. S. Surveyor-General,

Phoenix, Arizona,

..... July 23, 1906.

I, U. S. Surveyor-General for..... District of Arizona,

do hereby certify that the foregoing and hereto attached Field Notes and Return of the Survey of the
Mining Claim of..... J. A. Sherwood,

....., known as the

Last Chance,

situate in..... Warren..... Mining District,

..... Cochise..... County, Territory of Arizona,

in Section..... approx....., Township No. 23 S.,, Range No. 24 E., G. & S. R. B. & M.
UNSUR.

....., designated as Survey No. 2259

executed by..... I. J. Stauber,, U. S. Deputy Mineral


Surveyor, June 5,, 1906, under my instructions dated

May 26,, 1906, have been critically examined and the necessary cor-

rections and explanations made, and the said Field Notes and Return, and the Survey they describe,

are hereby approved. A true copy of the copy of the location certificate filed by the applicant.. for

survey is included in the field notes.



U. S. Surveyor-General for..... Arizona.....

