

MS.

0

2

2

7

1

1906

Copy by
H.S.C.
6/8/06

(4-683.)

Mineral Survey No. 2271

Lot No.

ARIZONA

Land District.

FIELD NOTES

OF THE SURVEY OF THE MINING CLAIM OF

Thompson Brown, G. W. Long and J. C. Collins.

G. F. Humbert, Atty.

KNOWN AS THE

Came Cook

Warren

Mining District,

Cochise

County, Territory of Arizona

Section approx., Township 23 S, Range 24E. S. & S.F.B. & N.

Surveyed under instructions dated May 26 1906, 1

by I. J. Stauber,
U. S. Deputy Mineral Surveyor.

Claim located see location notice, 1

Survey commenced May 29, 1906, 1

Survey completed May 29, 1906, 1

o 6-180

Postoffice address of claimant's attorney,

G. F. Humbert, Bisbee, Cochise County, Arizona.

File
Luby
via
area

GAME COCK LODE.

Feet

Beginning at Cor. No. 1, the S. E. Cor., identical with location, and with Cor. No. 2, Crown lode, Survey No. 2265, also with N. E. and N.W. Cors., respectively of Whistler and Rainbow lodes, unsurveyed, a pine post 4 ft. long, 4 in. sq., set 18 in. in the ground, in a mound of stones, and scribed 1-2271, G. C. L, whence a pine post of same dimensions and scribed B P 1-2271, brs. N. $17^{\circ} 24'$ E., 50 ft., and a second pine post of same dimensions and scribing brs. S. $89^{\circ} 54'$ W., 50 ft., no bearing monuments available, and the N. W. Cor. Sec. 2, Tp. 24 S., R. 24 E., G. & S., H. B. & M., brs. S. $19^{\circ} 15'$ E. 1514.6 ft.

Thence S. $89^{\circ} 54'$ W.

314.0 to original location for S. E. C.,

628.C same bearing, to Cor. No. 2, the S. W. Cor. identical with location and with the S. E., N. E. and the N. W. Cor., respectively, of Snorter, Corker, and Whistler lodes, unsurveyed, a pine post 4 ft. long, 4 in. sq., set 18 in. in the ground, in a mound of stones, and scribed 2-2271 G C L, whence a pine post of same dimensions and scribed B P 2-2271, brs. N. $89^{\circ} 54'$ E., 50 ft., and a second pine post of same dimensions and scribing brs. N. $17^{\circ} 24'$ E., 50 ft., no bearing monuments available.

Thence N. $17^{\circ} 24'$ E.

1237.1 to Cor. No. 3, the N. W. Cor., identical with location and situated on line 1-2 Bonanza lode, Survey No. 2147, at S. $89^{\circ} 54'$ W., 311.8 ft. from Cor. No. 1, a pine post 4 ft. long, 4 in. sq., set 18 in. in the ground, in a mound of stones, and scribed 3-2271, G C L, whence a pine post of same dimensions and scribed B P 3-2271 brs. S. $17^{\circ} 24'$ W., 50 ft., and a second post of same dimensions and scribing brs. N. $89^{\circ} 54'$ E., 50 ft., and the N. E. Cor. of Snorter lode, unsurveyed, brs. N. $17^{\circ} 24'$ E. 1023 ft., no bearing monuments available.

Feet

Thence N. 89° 54' E.

294.0 to Cor. No. 4, Tombstone lode, Survey No. 2150,

311.8 same bearing, to Cor. No. 1, Bonanza lode, Survey No. 2147, from which point, Cor. No. 5, Bonanza lode, Survey No. 2147, brs. N. 5° 15' E., 219.6 ft.

514.0 same bearing, to original location for N. E. C. .

628.0 same bearing, to Cor. No. 4, the N. E. Cor., identical with location and with Cor. No. ³3, Crown lode, Survey No. 2265, situated on line 3-4 Tombstone lode, Survey No. 2150, at N. 89° 54' W., 115.3 ft. from Cor. No. 3, a pine post 4 ft. long 4 in. sq., set 18 in. in the ground, in a mound of stones, and scribed 4-2271, G C L whence a pine post of same dimensions and scribed B. P. brs. S. 89° 54' W., 50 ft., 4-2271, and a second pine post of same dimensions and scribing brs. S. 17° 24' W., 50 ft., no bearing monuments available.

Thence S. 17° 24' W.

1267.1 to Cor. No. 1, the place of beginning.

LEDGE

The presumed course of the vein on this claim is from the N.E.C., S. 17° 24' W., 1267.1 ft.

IMPROVEMENTS

I certify that the value of labor and improvements on this claim placed thereon by the claimants or their grantors, is as follows:

No. 1 Discovery shaft 4 x 6 x 10 ft. deep, brs. from S.E.C., N. 17° 24' E., 233.0 ft. Value, \$100.00

Note: Complete affidavit of \$500.00 worth of improvements for this claim will be furnished prior to the expiration of the period of publication of the notice of application for patent.

AREA

Total and Net area of Game Cock lode √ 17.422 A

Feet

ADJOINING CLAIMS

North

Bonanza lode, Survey No. 2147, owned by Hoval A. Smith, and Tombstone lode, Survey NO. 2150, owned by Hoval A. Smith

East

Crown lode, Survey NO. 2265, owned by the applicants herein

South

Whistler lode, unsurveyed, owned by the applicants herein.

West

Snorter lode, unsurveyed, owned by the applicants herein.

LOCATION

This claim is located about two miles in a Southeasterly direction from Don Luis Station, on the E. P. & S. W. R. R., on unsurveyed lands in the Warren Mining District, Cochise County, Territory of Arizona, Approximately in Tp. 23 S., R. 24 E., G. & S., E. B. & M.

INSTRUMENT

This survey was made with a C. L. Berger & Sons No. 1 C Transit; the courses were deflected from the true meridian as determined by Solar observation checked by an observation on Polaris; the distances were measured with a 300 ft. steel tape. Magnetic variation, 12° 30' E. at all corners.

J. Starker
U.S. Deputy Mineral Surveyor

Dated Bisbee, Arizona,

June 4 1906.

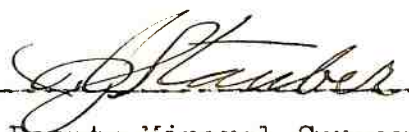
GAME COCK LODE

situated in the Warren Mining District, Cochise County, Territory of Arizona, and owned by Thompson Brown, L. H. Long and J. C. Collins,

AFFIDAVIT OF \$500.00 IMPROVEMENTS

I hereby certify that the value of the labor and improvements on this claim placed thereon by the claimants or their grantors is not less than \$500.00 and that said improvements were placed on said claim before the first day of August and prior to the expiration of the period of publication of the notice of application for patent. Said improvements are as follows:

- | | |
|-------|--|
| No. 1 | Discovery shaft, 5 x 7 x 40 ft. deep brs. from S.E.C. location, N. 17° 24' E., 235.0 ft. Value, \$400.00 |
| | <u>Note:</u> This shaft has been enlarged from a 4 x 6 x 10 as previously reported. |
| No. 2 | Shaft, 5 x 7 x 10 ft. deep brs. from S.E.C. location, N. 19° 28' E., 241.0 ft. Value, \$100.00 |
| No. 3 | Shaft, 5 x 7 x 10 ft. deep brs. from Cor. No. 2, N. 55° 5' E., 501.0 ft. Value, \$100.00 |
| No. 4 | Shaft, 5 x 7 x 10 ft. deep brs. from Cor. No. 2, N. 56° 1' E., 495.0 ft. Value, \$100.00 |
| No. 5 | Shaft, 5 x 7 x 10 ft. deep brs. from Cor. No. 2, N. 58° 5' E., 471.0 ft. Value, \$100.00 |
| | Total Improvements on this Claim, \$800.00 |


U.S. Deputy Mineral Surveyor

Dated at Bisbee, Arizona,
July 31st, 1906.

Affidavit of Five Hundred Dollars Improvements.

We, H. E. Birkner and W. C. Getchell

of lawful age, being first duly sworn according to law, depose and say: That we are acquainted with the

Gano Cock mining claim, situate in Warren

mining district, Cochise County, Arizona Territory, for which Thompson Brown,

G. W. Long, and J. C. Collins, by their Attorney, G. F. Humbert

have made application for survey prior to application for patent under the provisions of the Act of Congress

approved May 10, 1872; and that the labor done and improvements made thereon by the applicant^s and

their grantor^s exceed five hundred dollars in value, and further that we are not personally interested

in said mine.

H. E. Birkner
W. C. Getchell

TERRITORY OF ARIZONA, }
COUNTY OF Cochise } ss:

Sworn to and subscribed before me this 31st day

[SEAL.]

of July, 1906

Frank [Signature]
NOTARY PUBLIC
In and for the County of Cochise, Territory of Arizona
My Commission Expires March 12, 1910.

(4-691.)

Certificate of U. S. Surveyor General

AS TO

EXPENDITURES REPORTED AFTER RETURN OF SURVEY OF MINING CLAIM.

I, U. S. Surveyor General for District of Arizona,
do hereby certify that Five Hundred Dollars' worth of labor has been expended or
improvements made by claimant or their grantors, upon the mining claim of
Tompson Brown, G. W. Long and J. C. Collins, by G. F. Humbert,
Atty.

known as the Game Cock,
situate in Warren mining district,
Cochise County, Arizona

in Section _____, Township No. _____, Range No. _____;
that said improvements consist of 5 shafts, valued at, \$800.00

_____, and that no portion of said labor or improvements has been
included in the estimate of expenditures upon any other claim. A copy of the report of
I. J. Stauber, U. S. Deputy Mineral Surveyor, dated
July 31, 1906, 18____, is hereto attached.


U. S. Surveyor General for Arizona

Office of U. S. Surveyor General,
Phoenix, Arizona,
August 27, 1906, 1

FINAL OATHS FOR SURVEYS.

LIST OF NAMES.

A list of the names of the individuals employed by I. J. Stauber

United States Deputy Mineral Surveyor, to assist in running, measuring, and marking the lines, corners, and boundaries described in the foregoing field notes of the survey of the mining claim of

Thompson Brown, G. W. Long and J. C. Collins.

known as the Game Cock

and showing the respective capacities in which they acted.

W. A. Soule, *Chainman.*

J. P. Chiado, *Chainman.*

Arman.

Flagman.

FINAL OATHS OF ASSISTANTS.

We, W. A. Soule

and J. P. Chiado, do solemnly swear that we assisted

I. J. Stauber, United States Deputy Mineral Surveyor, in marking the corners and surveying the boundaries of the mining claim of

Thompson Brown, G. W. Long and J. C. Collins

known as the Game Cock

represented in the foregoing field notes as having been surveyed by said deputy mineral surveyor and under his direction; and that said survey has been in all respects, to the best of our knowledge and belief, faithfully and correctly executed, and the corner and boundary monuments established according to law and the instructions furnished by the United States Surveyor-General for Arizona

W. A. Soule, *Chainman.*

J. P. Chiado, *Chainman.*

Arman.

Flagman.

Subscribed and sworn to by the above-named persons before me this 4th.

day of June, 1900

Staus
NOTARY PUBLIC

In and for the County of Cochise, Territory of Arizona.
My Commission Expires March 12, 1910.

(4-686.)

FINAL OATH OF U. S. DEPUTY MINERAL SURVEYOR

I, I. J. Stauber, U. S. Deputy Mineral Surveyor, do solemnly swear that, in pursuance of instructions received from the United States Surveyor General for Arizona, dated May 26, 1906, I have, in strict conformity to the laws of the United States, the official regulations and instructions thereunder, and the instructions of said Surveyor General, faithfully and correctly executed the survey of the Mining Claim of Thompson Brown, G. W. Long and J. C. Collins, known as the Game Cock, situate in Warren Mining District, Cochise County, Arizona, in Section approx., Township No. 23 S., Range No. 24 E. G. & S. R. E. & M. unsur. and designated as Survey No. 2271, as represented in the foregoing field notes, which accurately show the boundaries of said mining claim as distinctly marked by monuments on the ground, and described in the attached copy of the location certificate, which was received by me from the Surveyor General with said instructions, and that all the corners of said survey have been established and perpetuated in strict accordance with the law, official regulations and instructions thereunder; and I do further solemnly swear that the foregoing are the true and original field notes of said survey and my report therein, and that the labor expended and improvements made upon said mining claim by claimant or their grantors are as therein fully stated, and that the character, extent, location and itemized value thereof are specified therein with particularity and full detail, and that no portion of said labor or improvements so credited to this claim has been included in the estimate of expenditures upon any other claim.

I. J. Stauber
U. S. Deputy Mineral Surveyor.

Subscribed and sworn to by the said I. J. Stauber, U. S. Deputy Mineral Surveyor, before me Frank Pettee this 4th day of June, 1906.

NOTARY PUBLIC
In and for the County of Cochise, Territory of Arizona.
My Commission Expires March 12, 1910.

AMENDED

Notice of Mining Location

LODE CLAIM

To All Whom It May Concern:

This Mining Claim, the name of which is the Game Cook
Mining Claim, situate on lands belonging to the United States of America, and in which there
are valuable mineral deposits, was entered upon and located for the purposes of exploration and
purchase by Thompson Brown, G. W. Long,, and J. C. Collins
citizens of the United States

(Locator must insert either "a citizen of the United States," or, "who has declared his intention to become a citizen of the United States.")

the undersigned, on the 17th day of May 1906

The length of this claim is fifteen hundred (1500) feet,
and we claim three hundred (300) feet,
in a southerly direction and twelve hundred
(1200) feet in a northerly direction from
the center of the discovery shaft, at which this notice is posted, lengthwise of the claim, together
with three hundred (300) feet in width of the surface grounds, on each
side of the center of said claim. The general course of the lode deposit and premises is from the
north to the south

The claim is situated and located in the Warren Mining District, in
Cochise County, in the Territory of Arizona, about 1 3/4 miles
in a southeasterly direction from Don Luis station on the E P
& S W railroad, and is bounded on the north by the Tombstone lode Sur
No. 2150, and the Bonanza Sur, No. 2146, east by the Crown lode unsure
-yed, south by the Whistler lode unsur, west by the Snorter unsur.

The surface boundaries of the claim are marked upon the ground as follows: Beginning at

a monument
at a point in a southerly direction about 300 feet from
the discovery shaft (at which this notice is posted,) being in the center of the south
end line of said claim; thence westerly about 300 feet to a post &
monument, being the S. W. corner of said claim; thence
northerly about 1500 feet to a Post & monument, being at the
N. W. corner of said claim; thence easterly about 300 feet
to a post & monument at the center of the north end of said claim;
thence easterly about 300 feet to a post & monument, being at the
N. E. corner of said claim; thence southerly about 1500
feet to a S. E. post & mon. at the S. E. corner of said claim;
thence westerly about 300 feet to the place of beginning.

All done under the provisions of Chapter Six, of Title XXXII, of the Revised Statutes of
the United States, and of an Act of the General Assembly of Arizona, entitled "An Act to
Revise and Codify the Laws of the Territory of Arizona," approved March 16, 1901.

This is an Amended Location Notice of the Game Cook
Mining Claim, located by Thompson Brown, G. W. Long, E. N. Hutto and
J. C. Collins on the 25th day of
April 1902, and recorded in Book 20 of Records of Mines, at
page 445, in the office of the County Recorder of the aforesaid County of Cochise
to which reference is hereby made, and this amended Location Notice is made and posted to
correct errors in the description in the said original Location Notice.

Dated and posted on the ground this 17th day of May 1906

Thompson Brown
G. W. Long
J. C. Collins

TERRITORY OF ARIZONA, }
County of COCHISE } ss.

I, *Frank J. ...*, County Recorder in and for the County and Territory aforesaid, do hereby certify that the within instrument was filed for record at *1* o'clock, *P*.M., on this *MAY 18 1900* day of *MAY* 190*0*, and duly recorded in Book No. *36* of *MINING* Records of *COCHISE* County, Arizona, at pages *405*

WITNESS my hand and official seal *Frank J. ...* and year first above written.

Frank J. ...
County Recorder.

COMPLETED
10287

AMENDED
Notice of Location.
LODE CLAIM.

.....
.....
.....
.....

Dated 1900

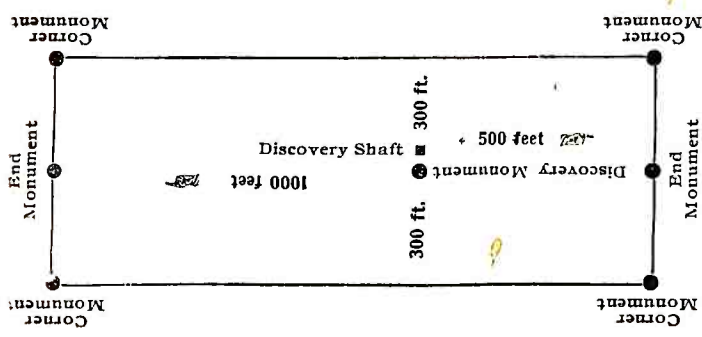
Filed and Recorded at request of
P. A. Greenman

MAY 18 1900 A. D. 1900
at *1 P*.M.

Book *36* Record of Mines

Pages *1705*
Frank J. ...
County Recorder.

By
Deputy Recorder.



This diagram is to give locator a general idea of plan of location under the new law. The Discovery Shaft can be in the center of claim or any distance from either end desired. In the diagram it is placed 500 feet from one end and 1000 feet from the other. Commence description of claim at a center end monument, giving its distance and direction from center of Discovery Shaft; thence bound the claim in either direction. In description be careful to state locality of claim with reference to some natural object, or permanent monument, as will identify the claim.

4-688.

U. S. SURVEYOR-GENERAL'S FINAL CERTIFICATE ON FIELD NOTES.

Department of the Interior,

OFFICE OF U. S. SURVEYOR-GENERAL,

Phoenix, Arizona,

July 13th, 1906.

I, U. S. Surveyor-General for District of Arizona
do hereby certify that the foregoing transcript of the Field Notes, return and approval of the survey
of the mining claim of TOMPSON BROWN, G. W. Long, and J. C. Collins

known as the Game Cock
situate in Warren
Mining District, Cochise County, Arizona
in Section approx., Township No. 23 S., Range No. 24 E., and
designated as Survey No. 2271, has been correctly copied from the originals on file in
this office; that said Field Notes furnish such an accurate description of said mining claim as will, if
incorporated into a patent, serve fully to identify the premises, and that such reference is made therein
to natural objects or permanent monuments as will perpetuate and fix the *locus* thereof.

And I further certify that ^{less than} five hundred dollars' worth of labor has been expended or improve-
ments made upon said mining claim by claimant or their grantors, and that said improvements
consist of at time of survey, 1 shaft value \$100.00

and that no portion of said labor or improvements has been included in the estimate of expenditures
upon any other claim.

I further certify that the plat thereof, filed in the U. S. Land Office at Phoenix,
Arizona is correct and in conformity with the foregoing Field Notes.

Frank S. Ingalls,*United States Surveyor-General for* Arizona.

4-687.

SURVEYOR-GENERAL'S CERTIFICATE OF APPROVAL OF FIELD NOTES AND SURVEY OF MINING CLAIM.

Department of the Interior,

Office of U. S. Surveyor-General,

Phoenix, Arizona,

July 13, 1906.

I, U. S. Surveyor-General for District of Arizona,

do hereby certify that the foregoing and hereto attached Field Notes and Return of the Survey of the Mining Claim of Tomoson Brown, G. W. Long and J. C. Collins

known as the Game Cock

situate in Warren Mining District, Cochise County, Arizona

in Section approx., Township No. 23 S., Range No. 24 E., designated as Survey No. 2271

executed by I. J. Stauber, U. S. Deputy Mineral Surveyor, May 29, 1906, under my instructions dated May 26, 1906, have been critically examined and the necessary cor-

rections and explanations made, and the said Field Notes and Return, and the Survey they describe, are hereby approved. A true copy of the copy of the location certificate filed by the applicant for survey is included in the field notes.

Frank A. Ingalls


U. S. Surveyor-General for Arizona.

SURVEY NO.

14

— 2271 —

SCALE 300 FT = 1 IN.



449.8
432

17.8

