

M
S

0

2

3

2

8

DEC 14 1906

*Copy by
G.S.D.
Jan 3-07.*

(4-683.)

Mineral Survey No. 2328

Lot No.

Arizona

Land District.

FIELD NOTES

OF THE SURVEY OF THE MINING CLAIM OF

JOHN J. CRAMER

KNOWN AS THE

OHIO BOY

GLOBE

Mining District,

GILA

County,

ARIZONA

Section 25, Township 1 N, Range 15 E, G & S R B&M

Surveyed under instructions dated August 23rd, 1906,

by *Robert R. Boyd*,
U. S. Deputy Mineral Surveyor.

Claim located See location notice, 1

Survey commenced November ^{22nd} 21st, 1906

Survey completed November ^{22nd} 21st, 1906

o 6-100

*Post Office address of claimants atty:
D. E. Hazard.
Bisbee, Arizona*

OK. accepting claimant's

SURVEY No. 2328
OHIO BOY LODE MINING CLAIM

Feet

Beginning at cor No. 1, the N E cor, identical with location, with the S E cor of Lime Rock Lode unsurveyed, and situated on line 4-3 Ohio Boy No. 2 Lode Survey No. 2317, a pine post 4 in square and 4 ft long, set 18 in. in the ground in a mound of stone and scribed 1-2328-O B L, whence the N E cor of Sec 25, T 1 N, R 15 E, G & S R B & M, bears N 71° 40' E 396.16 ft, No bearing monuments available.

303.75
607.5
Thence S 11° 49' E along line 4-3 Ohio Boy No. 2 Lode Survey No. 2317 to the original location for the E E C, same bearing to cor No. 2, identical with location, with the N E cor Ohio Boy No. 3 Lode, unsurveyed, a pine post 4 in square and 4 ft long, set 18 in. in the ground in a mound of stone and scribed 2- 2328- O B L, whence a Cropping of Diabase 2 ft x 1 ft x 6 in out of the ground, chiseled X-B R-2328, bears N 1° 33' W 25.38 ft. Cropping of Quartzite 1 ft x 1 ft x 6 in out of the ground, chiseled X-B R-2328, bears N 86° 30' W 33.1 ft.

1499.5
Thence S 69° 06' W to cor No. 3, identical with location, with the N W cor of Ohio Boy No. 3 Lode unsurveyed, a pine post 4 in square and 4 ft long, set 18 in. in the ground in a mound of stone, and scribed 3-2328-O B L, No bearing monuments available.

303.75
607.5
Thence N 11° 49' W to the original location for the W E C, same bearing to cor No. 4, identical with location, a pine post 4 in square and 4 ft long, set 18 in. in the ground in a mound of stone and scribed 4-2328-OBL, whence a Cropping of Quartzite 1 ft square and 6 in high, chiseled X-B R-2328 bears S 39° 35' E 33.03 ft.

1499.5
Thence N 69° 06' E ft to cor No. 1, the place of the beginning.

LEDGE

The presumed course of the vein on this claim is from the E E C of the location S 69° 06' W 1499.5 feet,

AREA

Total and Net area of Ohio Boy Lode 20.650 acres.

IMPROVEMENTS

I certify that the value of the labor and improvements on this claim, placed thereon by the claimant or his grantors, is not less than \$500 oo, and said improvements consist of the following:

No. 1	Discovery Cut 4 x 18 x 12 ft face and Tunnel 4 x 6 x 20 ft, bearing in a S 18° W direction from the mouth of Open Cut, the center of the mouth of the Open Cut bears S 71° 55' W 632.0 ft from the E E C of location.	Value	\$125 oo
No. 2	Open Cut 4 x 12 x 10 ft face, the center of the mouth of which bears from cor No. 4 S 82° 30' E 233.0 ft.	Value	40 oo
No. 3	Tunnel 4 x 6 x 60 ft, running in a S 61° E direction, the center of the mouth of which bears from cor No. 4 N 76° 58' E 654.0 ft. a Winze, the N W cor of which bears from the center of the mouth of the Tunnel S 61° E 23.0 ft. size of winze 4 x 6 x 100 ft.	Value	1860 oo
		Total value of Improvements	\$2025 oo

LOCATION

This claim is located in Sec. 25, T 1 N, R 15 E, G & S R B & M, in the Globe Mining District, Gila County, Arizona, about 1 mile in a northeasterly direction from the business section of the town of Globe.

ADJOINING CLAIMS

North
East

Lime Rock Lode unsurveyed, William Rollings et al owners, Ohio Boy No. 2 Lode Survey No. 2317, Martha Ann Cramer and John J. Cramer, owners.

South
West

Ohio Boy No. 3 Lode owned by applicant herein, *unsurveyed*
Ohio Boy No. 5 Lode, Globe Consolidated Copper Company owner. *unsurveyed*

INSTRUMENT

This survey was made with a C.L. Berger & Sons No. 5194 Complete Mining Transit. The course were deflected from the true meridian, as determined by direct Solar observation, checked by an observation on Polaris. Distances were measured with a 300 ft steel tape. Magnetic variation 13° 35' E at all corners.

Robert R. Boyd

U. S. Deputy Mineral Surveyor

Dated at Globe, Arizona,
7th December, 1906.

FINAL OATHS FOR SURVEYS.

LIST OF NAMES.

A list of the names of the individuals employed by Robert R Boyd

United States Deputy Mineral Surveyor, to assist in running, measuring, and marking the lines, corners, and boundaries described in the foregoing field notes of the survey of the mining claim of

Improvements
known as the Ohio Boy John J. Coamel
Improvements

and showing the respective capacities in which they acted.

E. E. Barker, Chainman.
H. H. Pearson, Chainman.
_____, Axman.
_____, Flagman.

FINAL OATHS OF ASSISTANTS.

We, E. E. Barker

and H. H. Pearson, do solemnly swear that we assisted Robert R Boyd, United States Deputy Mineral Surveyor, in marking the corners and surveying

the boundaries of the mining claim of

known as the Ohio Boy John J. Coamel

represented in the foregoing field notes as having been surveyed by said deputy mineral surveyor and under his direction; and that said survey has been in all respects, to the best of our knowledge and belief, faithfully and correctly executed, and the corner and boundary monuments established according to law and the instructions furnished by the United States Surveyor-General for Arizona

E. E. Barker, Chainman.
H. H. Pearson, Chainman.
_____, Axman.
_____, Flagman.

Subscribed and sworn to by the above-named persons before me this 30th

day of November, 1906 My commission expires January 13, 1910

G. F. Dodge

Notary Public in and for the
County of Gila, Territory of
Arizona.

(4-686.)

FINAL OATH OF U. S. DEPUTY MINERAL SURVEYOR

I, Robert R. Boyd, U. S. Deputy Mineral Surveyor, do solemnly swear that, in pursuance of instructions received from the United States Surveyor General for Arizona, dated Aug 23, 1906, I have, in strict conformity to the laws of the United States, the official regulations and instructions thereunder, and the instructions of said Surveyor General, faithfully and correctly executed the survey of the Mining Claim of John J. Cramer, known as the Ohio Boy, situate in Globe Mining District, Gila County, Arizona, in Section 25, Township No. 1 N, Range No. 15 E G + S. R. B. + M and designated as Survey No. 2328, as represented in the foregoing field notes, which accurately show the boundaries of said mining claim as distinctly marked by monuments on the ground, and described in the attached copy of the location certificate, which was received by me from the Surveyor General with said instructions, and that all the corners of said survey have been established and perpetuated in strict accordance with the law, official regulations and instructions thereunder; and I do further solemnly swear that the foregoing are the true and original field notes of said survey and my report therein, and that the labor expended and improvements made upon said mining claim by claimant or his grantors are as therein fully stated, and that the character, extent, location and itemized value thereof are specified therein with particularity and full detail, and that no portion of said labor or improvements so credited to this claim has been included in the estimate of expenditures upon any other claim.

Robert R. Boyd
U. S. Deputy Mineral Surveyor.

Subscribed and sworn to by the said Robert R. Boyd,
U. S. Deputy Mineral Surveyor, before me G. F. Dodge
Notary Public this 30th
day of November, 1906, My commission expires January 13, 1910

G. F. Dodge
Notary Public in and for the
County of Gila, Territory of
Arizona.



Affidavit of Five Hundred Dollars Improvements.

We, E. E. Barker, and H. N. Pearson

of lawful age, being first duly sworn according to law, depose and say: That we are acquainted with the Ohio Boy mining claim,

situate in Globe Mining district, Gila County,

Arizona Territory, for which John J. Cramer

has made application for survey prior to application for patent under the provisions of the act of Congress, approved May 10, 1872; and that the labor done and improvements made thereon by the applicant and his grantor exceed Five Hundred Dollars in value, and further that we are not personally interested in said mine.

E. E. Barker


H. Pearson

TERRITORY OF ARIZONA,

County of Gila } ss:

Sworn to and subscribed before me, this 1st

day of December, 1906



My commission expires March 5, 1913

Roy McGrath
Notary Public

AMENDED

Notice of Mining Location

LODE CLAIM

To All Whom It May Concern:

This Mining Claim, the name of which is the Ohio Boy Mining Claim, situate on lands belonging to the United States of America, and in which there are valuable mineral deposits, was entered upon and located for the purpose of exploration and purchase by John J. Cramer a citizen of the United States

(Locator must insert either "a citizen of the United States," or, "who has declared his intention to become a citizen of the United States.")
the undersigned, on the 10th day of August 1906

The length of this claim is Three Hundred (1500) feet, and 1 claim Six Hundred (600) feet, in an Easterly direction and Three Hundred (900) feet in a Westerly direction from the center of the discovery shaft, at which this notice is posted, lengthwise of the claim, together with Three Hundred (300) feet in width of the surface grounds, on each side of the center of said claim. The general course of the lode deposit and premises is from the East to the West

The claim is situated and located in the Globe Mining District, in Gila County, in the Territory of Arizona, about 2900 feet in an Easterly direction from the North East corner of the Fourmarty lode, and is bounded on the north by the Time Rock, and on the south by the Ohio Boy No 3 mining claims

The surface boundaries of the claim are marked upon the ground as follows: Beginning at a post 4 feet long, 4 inches square at a point in an Easterly direction 600 feet from the discovery shaft (at which this notice is posted,) being in the center of the East end line of said claim; thence Southerly 300 feet to a post and monument, being the Southern East corner of said claim; thence Westerly 1500 feet to a post and monument, being at the South West corner of said claim; thence Northerly 300 feet to a post and monument at the center of the West end of said claim; thence Northerly 300 feet to a post and monument, being at the North West corner of said claim; thence Easterly 1500 feet to a post and monument at the North East corner of said claim;

4-688.

U. S. SURVEYOR-GENERAL'S FINAL CERTIFICATE ON FIELD NOTES.

Department of the Interior,
OFFICE OF U. S. SURVEYOR-GENERAL,

Phoenix, Arizona,.....

..... January 16, 1907.....

I, U. S. Surveyor-General for District of Arizona.....
do hereby certify that the foregoing transcript of the Field Notes, return and approval of the survey
of the mining claim of John J. Cramer.....

known as the Onio Boy.....

situate in Globe.....

Mining District, Gila..... County, Arizona.....

in Section 25....., Township No. 1 N....., Range No. 15 E....., and

designated as Survey No. 2328....., has been correctly copied from the originals on file in
this office; that said Field Notes furnish such an accurate description of said mining claim as will, if
incorporated into a patent, serve fully to identify the premises, and that such reference is made therein
to natural objects or permanent monuments as will perpetuate and fix the locus thereof.

And I further certify that five hundred dollars' worth of labor has been expended or improve-
ments made upon said mining claim by claimant or his..... grantors, and that said improvements
consist of 2 cuts, 2 tunnels and 1 winze, valued at \$2025.00.....

and that no portion of said labor or improvements has been included in the estimate of expenditures
upon any other claim.

I further certify that the plat thereof, filed in the U. S. Land Office at Phoenix, Arizona
..... is correct and in conformity with the foregoing Field Notes.

Frank S. Ingalls,.....

United States Surveyor-General for Arizona.....

4-687.

SURVEYOR-GENERAL'S CERTIFICATE OF APPROVAL OF FIELD NOTES AND SURVEY OF MINING CLAIM.

Department of the Interior,

Office of U. S. Surveyor-General,

Phoenix, Arizona,

January 16, 1907

I, U. S. Surveyor-General for District of Arizona,

do hereby certify that the foregoing and hereto attached Field Notes and Return of the Survey of the Mining Claim of Jonn J. Cramer

known as the Onio Boy

situate in Globe Mining District, Gila County, Arizona


in Section 25, Township No. 1 N., Range No. 15 E., designated as Survey No. 2328

executed by Robert R. Boyd, U. S. Deputy Mineral Surveyor, November 22, 1906, under my instructions dated August 23, 1906, have been critically examined and the necessary corrections and explanations made, and the said Field Notes and Return, and the Survey they describe, are hereby approved. A true copy of the copy of the location certificate filed by the applicant for survey is included in the field notes.

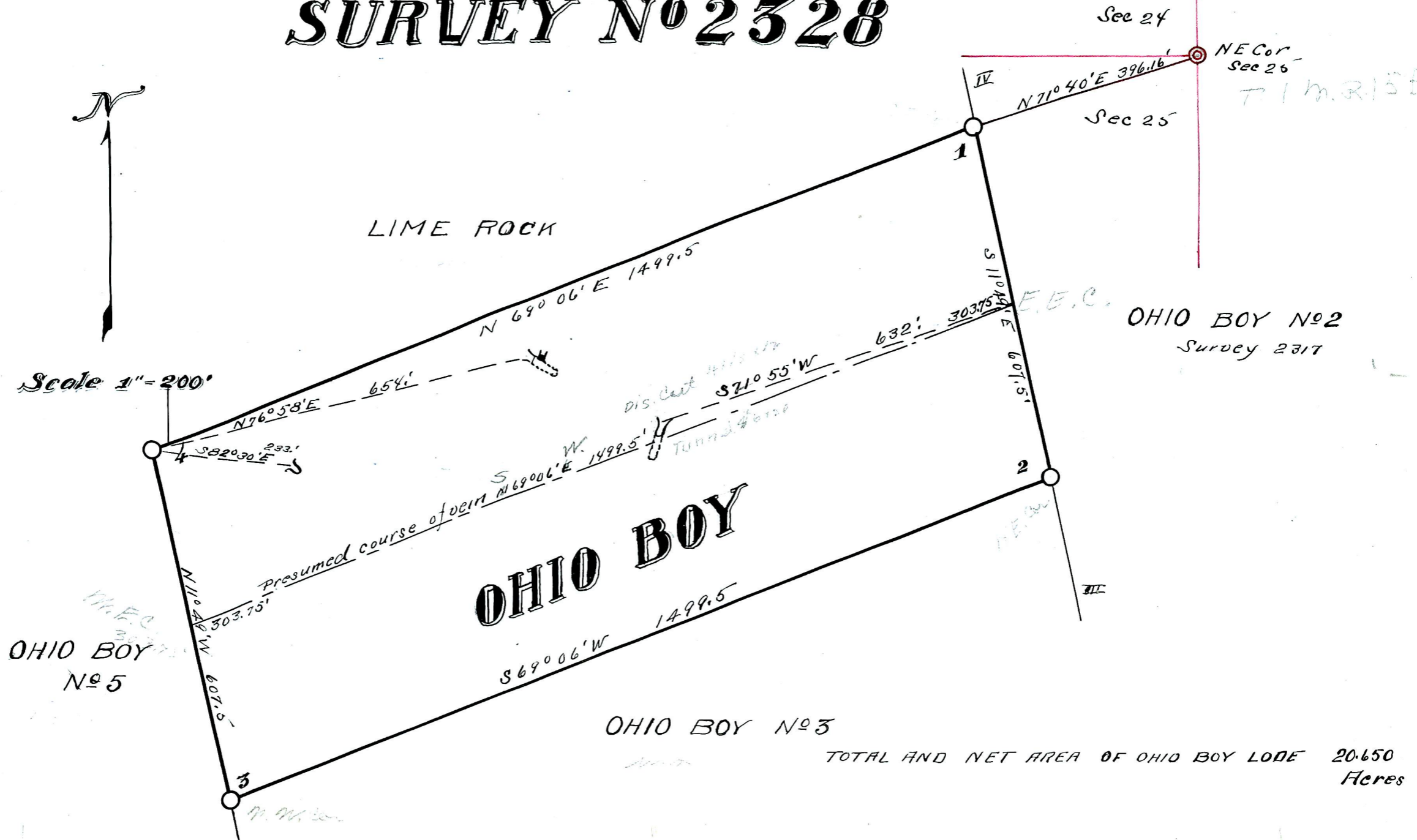
Handwritten signature of Frank A. Ingalls

U. S. Surveyor-General for Arizona.

SURVEY N^o 2328



Scale 1" = 200'



TOTAL AND NET AREA OF OHIO BOY LOBE 20.650 Acres