

MS

0

2

4

4

9

MINERAL SURVEY NO. 2449

Claims	M & B Desc.	Improvements	Loc. Notices
Big Dipper	Pg. 2	Pg. 11	Pg. 6
Golden Eagle	8	12	1
Hoosier	4	11	7
Huachuca No. 1	9	12	8
Huachuca No. 2	5	11	9
Indiana Boy	3	11	10
Little Dipper	7	11	5
Treasure Vault	6	11	11
White Plume	2	11	4
White Tail	1	10	3
Yellow Jacket	7	11	2

UNITED STATES DEPARTMENT OF THE INTERIOR 9605 (956)
BUREAU OF LAND MANAGEMENT M.S. 2449
ARIZONA STATE OFFICE

NOTICE OF CANCELLATION OF MINERAL SURVEY

The HOOSIER and HUACHUCA NO.2 lodes, Mineral Survey No. 2449, located in section 15, Township 23 South, Range 20 East, Gila and Salt River Meridian, Arizona, are hereby canceled.


These claims have not been filed with the Arizona State Office, Bureau of Land Management, in accordance with Section 314, 90 STAT. 2769, (43 U.S.C. 1744).

This cancellation was necessitated to clear the record.

The Mineral Survey Plat should be noted as follows:

"HOOSIER and HUACHUCA NO.2 lodes, M.S. No. 2449, were canceled May 3, 2012, by memo 9605 (956) M.S. 2449, which is now a part of the original field notes."

May 3, 2012
Date



Chief Cadastral Surveyor of Arizona

SEP. 27. 1907

OCT. 5. 1907

OCT. 15. 1907

DEC. 9. 1907

(4-683.)

Mineral Survey No. 2449

Lot No. _____

Arizona Land District.

FIELD NOTES

OF THE SURVEY OF THE MINING CLAIM OF

Sitruc Mines Company

KNOWN AS THE

GOLDEN EAGLE, YELLOW JACKET, WHITE TAIL, WHITE PLUME, LITTLE DIPPER, BIG DIPPER, HOOSIER, HUACHUCA NO. 1, HUACHUCA NO. 2, INDIANA BOY, TREASURE VAULT.

Unknown Mining District.

Cochise County, Arizona

Section s 14 and 15^{1, 2, 3}, Township 23 S., Range 20 E.

Surveyed under instructions dated July 23, 1907.

by Philip Contzen,
U. S. Deputy Mineral Surveyor

Claims located See Location Notices, 1

Survey commenced September 2, 1907.

Survey completed September 5, 1907.

Address,

Kingan & Wright, Attorneys,

Tucson, Arizona.

See report sec 7

SURVEY NO. 2449.

WHITE TAIL LODGE.

Beginning at Cor. No. 1, identical with the location, which is a pine post 4 ins. sq., 4 ft. long, set 18 ins. in the ground, surrounded with a mound of stone.

I scribe same WT-1-2449 on the N. E. face, whence
 An oak 4 ins. diam. bears N. $58^{\circ} 30'$ E., 29.8 ft.
 An oak 3 ins. diam. bears S. $66^{\circ} 30'$ E. 21.0 ft.
 A pine 4 ins. diam., bears N. $66^{\circ} 30'$ W. 15.0 ft.
 all blazed and scribed 1-1-2-4-2449 B T.
 $\frac{1}{4}$ cor. bet. secs. 14 and 15, Tp. 25 S., R. 20 E., brs.
 N. $66^{\circ} 50'$ W., 1010.0 ft.

Thence N. $20^{\circ} 00'$ W.
 Var. $12^{\circ} 30'$ E.

- 100 Road, brs. N. E. and S. W.
 450 Gulch, course N. E.
 1380.3 Set a witness cor. for cor. No. 2, which is a pine post 4 ins. sq., 4 ft. long, set 18 ins. in the ground, surrounded by a mound of stone, I scribe same WC-WT 2-2449 on N. E. face, whence
 A pine 3 ins. diam., brs. S. $52^{\circ} 00'$ E., 12 ft.
 A pine 12 ins. diam. brs. S. $20^{\circ} 00'$ W., 38 ft.
 both blazed and scribed WC-2-2 B T
 1500 To cor. point, which falls on an inaccessible bluff which point is marked by a cross chiseled on the bluff.
 From WC No. 2, *an offset line*

Thence N. $70^{\circ} 00'$ E.
 Var. $12^{\circ} 30'$ E.

- 300 To a point from which N. end center brs. N. $20^{\circ} 00'$ W. 119.7 ft. Said center being on a bluff and is marked by a cross (x) chiseled on the bluff.
 593.62 To a point from which cor. No. 3 brs. N. $16^{\circ} 57'$ W. 119.9 ft., said cor. being on a bluff and is marked by a cross (x) chiseled on the bluff.
 From cor. point No. 3

Thence S. $16^{\circ} 57'$ E.
 Var. $12^{\circ} 30'$ E.

- 650 I establish witness corner for cor. No. 3., which is a pine post 4 ins. sq., 4 ft. long, set 18 ins. in the ground, surrounded with mound of stone, which I scribe WC-WT-3-2449, whence
 A pine 6 ins. diam. brs. S. $60^{\circ} 00'$ E. 6 ft.
 A pine 12 ins. diam. brs. S. $52^{\circ} 30'$ W. 10 ft.
 both blazed and scribed WC-3-2449 B T.

- 850 Gulch, course N. E.
 1180 Road, brs. N. E. and S. W.
 1502.12 To cor. No. 4., identical with the location, which is a pine post 4 ins. sq., 4 ft. long, set 18 ins. in the ground, with mound of stone alongside.
 I scribe post WT-4-2449 on N. W. face, whence
 An oak 3 ins. diam., blazed and scribed 4-2449 B T
 brs. S. $82^{\circ} 00'$ W. 25 ft.

Thence S. $70^{\circ} 00'$ W.
 Var. $12^{\circ} 30'$ E.

- 320 To S. end center, which is a pine post 4 ins. sq., 4 ft. long, set 18 ins. in the ground, and identical with the location.
 430 Tank on line.
 520 To cor. No. 1, the place of beginning.

Feet

WHITE PLUME LODE.

Beginning at Cor. No. 1, identical with the location, which is a pine post 4 ins. sq., 4 ft. long, set 18 ins. in the ground, surrounded with mound of stone.

I scribe same WP-1-2449 on N. E. face, whence $\frac{1}{4}$ sec. cor. bet. secs. 14 and 15, Tp. 23 S., R. 20 E. brs. N. $31^{\circ} 11'$ W. 704.4 ft.

An oak 8 ins. diam. brs. N. $61^{\circ} 30'$ E. 105 ft.

A pine 12 ins. diam. brs. S. $36^{\circ} 45'$ W. 140.6 ft.

A pine 18 ins. diam. brs. S. $74^{\circ} 00'$ E. 126.4 ft.

A pine 18 ins. diam. brs. S. $52^{\circ} 50'$ W. 109.6 ft., all blazed and scribed 1-1-1-3-2449 B T

Thence N. $70^{\circ} 00'$ E.

Var. $12^{\circ} 30'$ E.

143 Gulch, course northeadterly.

205 Gulch, course N. E.

300 S. end center, identical with the location, which is a pine post 4 ins. sq., 4 ft. long, set 18 ins. in the ground, surrounded by a mound of stone.

550 Road, brs. N. and S.

600 To Cor. No. 2, identical with the location and with Cor. No. 1 of the White Tail Lode of this survey.

Thence N. $20^{\circ} 00'$ W.

Var. $12^{\circ} 30'$ E.

1530.3 To Witness Cor., identical with witness cor. of Cor. No. 2 of the White Tail Lode of this survey.

I scribe post WC-WP-3-2449 on S. W. face.

1500 To Cor. point No. 3, which is identical with the location and Cor. point No. 2 of the White Tail Lode of this survey.

From cor. point on bluff

Thence S. $70^{\circ} 00'$ W.

Var. $12^{\circ} 30'$ E.

300 To N. end center, identical with the location, which is a pine post 4 ins. sq., 4 ft. long, set 18 ins. in the ground, surrounded with mound of stone.

442.4 Intersect sec. line bet. secs. 14 and 15, at a point from which $\frac{1}{4}$ cor. brs. S. $0^{\circ} 01'$ E. 360.85 ft., and sec. cor. of secs. 10, 11, 14 and 15 brs. N. $0^{\circ} 01'$ W. 1779.2 ft.

600 To cor. point No. 4, identical with the location, which is marked with a cross (x) chiseled on a bluff.

Thence S. $20^{\circ} 00'$ E.

Var. $12^{\circ} 30'$ E.

59.1

Set a witness cor. for Cor. No. 4, which is a pine post 4 ins. sq., 4 ft. long, set 18 ins. in the ground, surrounded by a mound of stone. I scribe same WC-WP-4-2449, whence

A pine 6 ins. diam. brs. S. $8^{\circ} 30'$ E. 7 ft.

A pine 8 ins. diam. brs. S. $53^{\circ} 00'$ E. 12.3 ft.,

both blazed and scribed WC-2-4-2449 B T.

433.5 Intersect sec. line bet. secs. 14 and 15, Tp. 23 S., R. 20 E., at a point from which $\frac{1}{4}$ sec. cor. brs. S. $0^{\circ} 01'$ E. 399.8 ft. and cor. of secs. 10, 11, 14 and 15 brs. N. $0^{\circ} 01'$ W. 2240.2 ft.

1370 Boarding house on line.

1450 R. R. track, brs. N. E. and S. W.

1500 To cor. No. 1, the place of beginning.

BIG DIPPER LODE.

Beginning at Cor. No. 1, identical with the location, and with Cor. No. 1 of the White Plume Lode of this

survey.

I scribe post B D-1-2449 on N. W. face, whence
 $\frac{1}{4}$ cor. bet. secs. 14 and 15 brs. N. $31^{\circ} 11'$ W. 704.4 ft.

Thence N. $20^{\circ} 00'$ W.
 Var. $12^{\circ} 30'$ E.

1066.7 Intersect sec. line bet. secs. 14 and 15, Tp. 23 S., R. 20
 E., at a point from which $\frac{1}{4}$ sec. cor. brs. S. $0^{\circ} 01'$ E.
 309.8 ft. and cor. of secs. 10, 11, 14 and 15 brs. N.
 $0^{\circ} 01'$ W. 2240.2 ft.

1440.9 To witness cor. No. 2, identical with witness cor. No. 4
 of the White Plume Lode of this survey. I scribe post
 WC-BD-2-2449

1500 To cor. point No. 2, identical with cor. point No. 4 of
 the White Plume Lode of this survey.

Thence S. $70^{\circ} 00'$ W.
 Var. $12^{\circ} 30'$ E.

300 To N. end center, identical with the location, which
 point is marked by a cross (x) chiseled on bluff.

600 To Cor. No. 3, which is marked by a cross (x) chiseled on
 bluff, identical with the location.

From Cor. point No. 3

Thence S. $20^{\circ} 00'$ E.
 Var. $12^{\circ} 30'$ E.

168.5 Set a witness cor. for Cor. No. 3, which is a pine post
 4 ins. sq., 4 ft. long, 18 ins. in the ground, sur-
 rounded by a mound of stone. I scribe same WC-BD-3-2449
 whence

A pine 8 ins. diam. brs. S. $56^{\circ} 00'$ W. 12.9 ft.

A pine 8 ins. diam. brs. S. 56° E. 12.8 ft., both
 blazed and scribed WC-3-3-2449 B T

350 Gulch, course N. W.

1540 Railroad track, brs. N. W. and S. E.

1440 Gulch, course N. E.

1500 To Cor. No. 4, identical with the location, which is a
 pine post 4 ins. sq., 4 ft. long, 18 ins. in the ground,
 and surrounded with a mound of stone. I scribe post
 BD-4-2449 on N. W. face, whence

An oak 6 ins. diam. brs. N. $67^{\circ} 00'$ E. 43.9 ft.

A pine 4 ins. diam. brs. N. $38^{\circ} 00'$ W. 8.8 ft.

A pine 6 ins. diam. brs. S. $51^{\circ} 00'$ E. 26.1 ft.

A spruce 6 ins. diam. brs. S. $31^{\circ} 30'$ W., 46.2 ft.

all blazed and scribed 1-4-4-3-2449 B T

Thence N. $70^{\circ} 00'$ E.
 Var. $12^{\circ} 30'$ E.

64 Gulch, course N. E.

312.10 Intersect sec. line bet. secs. 14 and 15, Tp. 23 S., R.
 20 E. at a point from which $\frac{1}{4}$ sec. cor. brs. N. $0^{\circ} 01'$
 W. 755.2 ft. and cor. of secs. 14, 15, 22 and 23 brs.
 S. $0^{\circ} 01'$ E. 1904.8 ft.

300 To S. end center, identical with the location, which is
 a pine post 4 ins. sq., 4 ft. long, 18 ins. in the
 ground, surrounded with a mound of stone.

340 House on line.

600 To Cor. No. 1, the place of beginning.

INDIANA BOY LODE.

Beginning at Cor. No. 1, identical with the location and
 with Cor. No. 4 of the Big Dipper Lode of this survey.

I scribe post IB-1-2449 on N. W. face, whence

$\frac{1}{4}$ sec. cor. bet. secs. 14 and 15 brs. N. $13^{\circ} 51'$ E.

. 831.78 ft.

Thence N. 20° 00' W.
Var. 12° 30' E.

1351.5 To witness cor. No. 2, identical with W C No. 3 of the Big Dipper Lode of this survey. I scribe post WC-IB-2-2449.

1500 To Cor. point No. 2, identical with the location, and with Cor. point No. 3 of the Big Dipper Lode of this survey.
From Cor. Point No. 2

Thence S. 70° 00' W.
Var. 12° 30' E.

300 To N. end center, identical with the location, which is marked by a cross (x) chiseled on a bluff.

380 Edge of steep bluff.

490 Gulch, course N.

600 To Cor. Point No. 3, identical with the location, which is marked with a cross (x) chiseled on a bluff.
From Cor. Point No. 3

Thence S. 20° 00' E.
Var. 12° 30' E.

300 To witness cor. for Cor. No. 3, which is a pine post 4 ins. sq., 4 ft. long, 18 ins. in the ground, surrounded with a mound of stone. I scribe same WC-IB-3-2449
No bearing trees available.

765 Railroad track, brs. N.E. and S. W.

910. Railroad track, brs. N. W. and S. W

1400 Road, brs. N. E. and S. W.

1500 To Cor. No. 4, identical with the location, which is a pine post 4 ins. sq., 4 ft. long, 18 ins. in the ground and surrounded by a mound of stone. I scribe post IB-4-2449 on N. E. face, whence

An oak 6 ins. diam. brs. N. 79° 00' E. 29.8 ft.

An oak 6 ins. diam. brs. N. 22° 15' W. 62.5 ft.

An oak 4 ins. diam. brs. N. 71° 00' W. 34 ft.

An oak 5 ins. diam. brs. S. 39° 00' W. 44 ft.

all blazed and scribed 1-2-4-4-2449 B T

Thence N. 70° 00' E.
Var. 12° 30' E.

100 Ridgo, brs. N. and S.

300 S. end center, identical with the location, which is a pine post 4 ins. sq., 4 ft. long, 18 ins. in the ground and surrounded with a mound of stone.

500 Road, brs. N. and S.

570 Gulch, course N. E.

600 To Cor. No. 1, the place of beginning.

HOOSIER LODE.

Beginning at Cor. No. 1, identical with the location and with Cor. No. 4 of the Indiana Boy Lode of this survey. I scribe post H-1-2449 on N. W. face, whence
 $\frac{1}{4}$ sec. cor. bet. secs. 14 and 15, TP. 23 S., R. 20 E.
brs. N. 36° 59' E. 1268 ft.

Thence S. 70° 00' W.
Var. 12° 30' E.

170 Road, brs. N. E. and S. W.

260 Gulch, course N.

300 To S. end center, identical with the location, which is a pine post 4 ins. sq., 4 ft. long, 18 ins. in the ground, and surrounded with a mound of stone.

530 Road, brs. N. W. and S. E.

600 To Cor. No. 2, identical with the location, which is a

pine post 4 ins. sq., 4 ft. long, 18 ins. in the ground, surrounded by a mound of stone. I scribe post H-2-2449 on N. E. face, whence

A pine 6 ins. diam. brs. N. $58^{\circ} 00'$ E. 35.9 ft.

A pine 6 ins. diam. brs. S. $22^{\circ} 00'$ E. 33.5 ft.

both blazed and scribed 2-3-2449 B T.

Thence N. $20^{\circ} 00'$ W.

Var. $12^{\circ} 30'$ E.

20 Road, brs. N. W. and S. E.
1500 To Cor. NC, 3, identical with the location, which is a pine post 4 ins. sq., 4 ft. long, 18 ins. in the ground, surrounded with a mound of stone. I scribe post H-3-2449 on S. E. face, whence
No bearings available

Thence N. $70^{\circ} 00'$ E.

Var. $12^{\circ} 30'$ E.

100 Gulch, course N.
300 To N. end center, identical with the location, which is marked with a cross (x) chiseled on a bluff.
600 To Cor. No. 4, identical with the location and with Cor. No. 3 of the Indiana Boy Lode of this survey.
From Cor. point No. 4 on bluff

Thence S. $20^{\circ} 00'$ E.

Var. $12^{\circ} 30'$ E.

300 To witness cor. No. 4, identical with Witness Cor. No. 3 of the Indiana Boy Lode of this survey.
I scribe post WC-H-4-2449 on S. W. face,
1500 To Cor. No. 1, the place of beginning.

HUACHUCA NO. 2 LODGE.

Beginning at Cor. No. 1, identical with the location which is a pine post 4 ins. sq., 4 ft. long, 18 ins. in the ground, surrounded with a mound of stone,

I scribe post H-2-1-2449, whence

Cor. of secs. 14-15-22-23 brs. S. $49^{\circ} 02'$ E. 332 ft.

An oak 8 ins. diam. brs. N. $60^{\circ} 00'$ E. 27.5 ft.

An oak 8 ins. diam. brs. N. $44^{\circ} 00'$ W. 70.0 ft.

Thence N. $20^{\circ} 00'$ W.

Var. $12^{\circ} 30'$ E.

300 Gulch, course northeasterly.
1500 To Cor. No. 2, identical with the location, and with Cor. No. 1 of the Hoosier Lode and with Cor. No. 4 of the Indiana Boy Lode of this survey.
I scribe post H2-2-2449 on S. E. face,

Thence S. $70^{\circ} 00'$ W.

Var. $12^{\circ} 30'$ E.

300 To N. end center, identical with the location and with the S. end center of the Hoosier Lode of this survey.
600 To Cor. No. 3, identical with the location and with Cor. No. 2 of the Hoosier Lode of this survey.
I scribe post H2-3-2449 on S. E. face.

Thence S. $20^{\circ} 00'$ E.

Var. $12^{\circ} 30'$ E.

1380 Gulch, course northeasterly.
1500 To Cor. No. 4, identical with the location, which is a pine post 4 ins. sq., 4 ft. long, 18 ins. in the ground surrounded with a mound of stone.

I scribe post H2-4-2449 on N. E. face, whence
 An oak 8 ins. diam. brs. N. $78^{\circ} 50'$ E. 39.9 ft.
 An oak 8 ins. diam. brs. S. $7^{\circ} 50'$ W. 7.6 ft.
 both blazed and scribed 4-2449 B T

Thence N. $70^{\circ} 00'$ E.
 Var. $12^{\circ} 30'$ E.

- 300 To S. end center, identical with the location, which is
 a pine post 4 ins. sq., 4 ft. long, 18 ins. in the
 ground, surrounded with a mound of stone.
 420 Gulch, course northeasterly.
 600 To Cor. No. 1, the place of beginning.

 TREASURE VAULT LODGE.

Beginning at Cor. No. 1, identical with the location and
 with Huachuca No. 2 Lode of this survey.

I scribe post TV-1-2449 on N. E. face, whence
 Cor. of secs. 14-15-22-23, T. 23 S., R. 20 E. brs.
 S. $49^{\circ} 02'$ E. 332.0 ft.

Thence N. $70^{\circ} 00'$ E.
 Var. $12^{\circ} 30'$ E.

- 266.6 Intersect sec. line bet. secs. 14-15-22-23, T. 23 S., R.
 20 E. at a point from which cor. of secs. 14-15-22-23
 brs. S. $0^{\circ} 01'$ E. 308.8 ft., and $\frac{1}{4}$ cor. bet. secs.
 14 and 15 brs. N. $0^{\circ} 01'$ W. 2331.3 ft.
 300 To S. end center, identical with the location, which is
 a pine post 4 ins. sq., 4 ft. long, 18 ins. in the
 ground, surrounded with a mound of stone.
 600 To Cor. No. 2, identical with the location, which is a
 pine post 4 ins. sq., 4 ft. long, set 18 ins. in the
 ground, surrounded with a mound of stone.
 I scribe same TV-2-2449 on N. W. face, whence
 A pine 24 ins. diam. brs. N. $54^{\circ} 30'$ W. 51 ft.
 A pine 4 ins. diam. brs. N. $41^{\circ} 30'$ E. 7.5 ft.
 both blazed and scribed 1-2-2449 B T

Thence N. $20^{\circ} 00'$ W.
 Var. $12^{\circ} 30'$ E.

- 916.9 Intersect sec. line bet. secs. 14 and 15, T. 23 S., R. 20
 E., at a point from which cor. of secs. 14-15-22-23
 brs. S. $0^{\circ} 01'$ E. 1284.4 ft., and $\frac{1}{4}$ cor. bet. secs. 15
 and 15 brs. N. $0^{\circ} 01'$ W. 1355.6 ft.
 1500 To Cor. No. 3, identical with the location and with Cor.
 No. 1 of the Indiana Boy Lode, Cor. No. 4 of the Big
 Dipper Lode, both of this survey.
 I scribe post TV-3-2449 on S. W. face,

Thence S. $70^{\circ} 00'$ W.
 Var. $12^{\circ} 30'$ E.

- 300 To N. end center, identical with the location and with
 the S. end center of the Indiana Boy Lode of this
 survey.
 600 To Cor. No. 4, identical with the location and with Cor.
 No. 1 of the Hoosier Lode, Cor. No. 2 of the Huachuca
 No. 2 Lode, and Cor. No. 4 of the Indiana Boy Lode, all
 of this survey.
 I scribe post TV-4-2449 on S. E. face.

Thence S. $20^{\circ} 00'$ E.
 Var. $12^{\circ} 30'$ E.

- 1500 To Cor. No. 1, the place of beginning.

LITTLE DIPPER LODE.

Beginning at Cbr. No. 1, identical with the location and with Cor. No. 2 of the Treasure Vault Lode of this survey.

I scribe post LD-1-2449 on N. E. face, whence
Cor. of secs. 14-15-22-23, T. 23 S., R. 20 E. brs.
S. $36^{\circ} 32'$ W. 526.1 ft.

Thence N. $70^{\circ} 00'$ E.
Var. $12^{\circ} 30'$ E.

157 Gulch, course N. E.

300 To S, end center, identical with the location which is a pine post 4 ins. sq., 4 ft. long, set 18 ins. in the ground, surrounded with a mound of stone.

567 Gulch, course N. E.

600 To Cor. No. 2, identical with the location, which is a pine post 4 ins. sq., 4 ft. long, set 18 ins. in the ground, and surrounded with a mound of stone.

I scribe post LD-2-2449 on N. W. face, whence
A pine 4 ins. diam., brs. N. $25^{\circ} 00'$ E. 35 ft.
A pine 18 ins. diam. brs. N. $37^{\circ} 30'$ W. 30 ft.
both blazed and scribed 2-2-2449 B T.

Thence N. $20^{\circ} 00'$ W.
Var. $12^{\circ} 30'$ E.

320 Gulch, course N. W.

320 Gulch, course N. W.

1030 Gulch, course N. E.

1500 To Cor. No. 3, identical with the location, and with Cor. No. 1 of the White Plume, Cor. No. 1 of the Big Dipper Lodes, both of this survey.

I scribe post LD-3-2449 on S. W. face.

Thence S. $70^{\circ} 00'$ W.
Var. $12^{\circ} 30'$ E.

300 To N. end center, identical with the location, and with the S. end center of the Big Dipper Lode of this survey.

387.9 Intersect sec. line bet. secs. 14 and 15, T. 23 S., R. 20 E. at a point from which cor. of secs. 14-15-22-23 brs. S. $0^{\circ} 01'$ E. 1904.8 ft., and $\frac{1}{4}$ cor. bet. secs. 14 and 15 brs. N. $0^{\circ} 01'$ W. 735.2 ft.

600 To cor. No. 4, identical with the location, and with Cor. No. 1 of the Indiana Boy, Cor. No. 4 of the Big Dipper and Cor. No. 3 of the Treasure Vault Lodes of this survey.

I scribe post LD-4-2449 on S. E. face.

Thence S. $20^{\circ} 00'$ E.
Var. $12^{\circ} 30'$ E.

583.1 Intersect sec. line bet. secs. 14 and 15, T. 23 S., R. 20 E., at a point from which cor. of secs. 14-15-22-23 brs. S. $0^{\circ} 01'$ E. 1284.4 ft., and $\frac{1}{4}$ cor. bet. secs. 14 and 15 brs. N. $0^{\circ} 01'$ W. 1355.6 ft.

1500 To Cor. No. 1, the place of beginning.

YELLOW JACKET LODE.

Beginning at Cor. No. 1, identical with the location and with Cor. No. 3 of the Little Dipper, Cor. No. 1 of the Big Dipper, and Cor. No. 1 of the White Plume Lodes of this survey.

I scribe post YJ-1-2449 on S. W. face, whence
 $\frac{1}{4}$ cor. bet. secs. 14 and 15, T. 23 S., R. 20 E., brs.
N. $31^{\circ} 41'$ W. 704.4 ft.

Thence S. 20° 00' E.
Var. 12° 30' E.

- 1500 To Cor. NO. 2, identical with the location, and with Cor. No. 2 of the Little Dipper Lode of this survey.
I scribe post YJ-2-2449 on N. E. face.

Thence N. 70° 00' E.
Var. 12° 30' E.

- 120 Gulch, course N. W.
187 Gulch, course N. E.
300 To S. end center, identical with the location, which is a pine post 4 ins. sq., 4 ft. long, set 18 ins. in the ground, surrounded with a mound of stone.
600 To Cor. No. 3, identical with the location, which is a pine post 4 ins. sq., 4 ft. long, set 18 ins. in the ground, surrounded with a mound of stone.
I scribe post YJ-3-2449 on N. W. face, whence
An oak 12 ins. diam. brs. N. 37 ft.
A pine 18 ins. diam. brs. N. 54° 30' W. 74.2 ft.
both blazed and scribed 2-3-2449 B T.

Thence N. 20° 00' W.
Var. 12° 30' E.

- 1500 To Cor. NO. 4, identical with the location, and with Cor. No. 2 of the White Plume and Cor. No. 2 of the White Tail Lodes of this survey.
I scribe post YJ-4-2449 on S. W. face.

Thence S. 70° 00' W.
Var. 12° 30' E.

- 300 To N. end center, identical with the location, and with the S. end center of the White Plume Lode of this survey.
600 To Cor. No. 1, the place of beginning.

GOLDEN EAGLE LODE.

Beginning at Cor. No. 1, identical with the location, and with Cor. No. 4 of the Yellow Jacket, Cor. No. 2 of the White Plume and Cor. No. 1 of the White Tail Lodes of this survey.

I scribe post GE-1-2449 on S. E. face, whence
 $\frac{1}{4}$ cor. bet. secs. 14 and 15, T. 23 S., R. 20 E. brs.
N. 66° 50' W. 1010.0 ft.

Thence S. 20° 00' E.
Var. 12° 30' E.

- 1500 To Cor, No. 2, identical with the location, and with Cor. No. 3 of the Yellow Jacket Lode of this survey.
I scribe post GE-2-2449 on N. E. face.

Thence N. 70° 00' E.
Var. 12° 30' E.

- 300 To S. end center, identical with the location, which is a pine post 4 ins. sq., 4 ft. long, set 18 ins. in the ground, surrounded with mound of stone.
490 Gulch, course N.
600 To Cor. No. 3, identical with the location, which is a pine post 4 ins. sq., 4 ft. long, set 18 ins. in the ground, surrounded with a mound of stone.
I scribe post GE-3-2449 on N. W. face, whence
A pine 18 ins. diam. brs. N. 85° 15' W. 20.9 ft.
A pine 6 ins. diam. brs. S. 35° 30' W. 27.0 ft.
both blazed and scribed 3-4-2449 B T.

Thence N. 20° 00' W.
Var. 12° 30' E.

- 1500 To Cor. No. 4, identical with the location, which falls on a bluff, and is marked with a cross (x) chiseled thereon.
From Cor. point No. 4

Thence S. 70° 00' W.
Var. 12° 30' E.

- 41 Chisel cross (x) on top of bluff for witness cor. for Cor. No. 4 and WC-GE-4-2449, and raise a mound of stone alongside.
No bearings available.
- 80 To Cor. No. 4 of White Tail Lode of this survey.
- 300 To N. end center, identical with the location, and with the S. end center of the White Tail Lode of this survey.
- 600 To Cor. No. 1, the place of beginning.

HUACHUCA NO. 1 LODGE.

Beginning at Cor. No. 1, identical with the location and with the S. end center of the Little Dipper Lode of this survey.

I scribe post H1-1-2449 on S. E. face, whence
Cor. of secs. 14-15-22-23, T. 23 S., R. 20 E. brs.
S. 48° 35' W. 793.8 ft.

A pine 4 ins. diam. brs. S. 62° E. 22.4 ft.

A pine 4 ins. diam. brs. S. 47° E. 40.0 ft.

both blazed and scribed 1-2449 B T.

Thence S. 20° 00' E.
Var. 12° 30' E.

- 188 Gulch, course N. E.
- 300 To W. end center, identical with the location, which is a pine post 4 ins. sq., 4 ft. long, set 18 ins. in the ground, surrounded with mound of stone.
- 560.2 Intersect sec. line bet. secs. 14 and 15 at a point from which cor. of secs. 14-15-22-23, T. 23 S., R. 20 E. brs. N. 89° 56' W. 786.1 ft. and $\frac{1}{4}$ cor. bet. secs. 14 and 15 brs. S. 89° 56' E. 1855.3 ft.
- 600 To Cor. No. 2, identical with the location, which is a pine post 4 ins. sq., 4 ft. long, set 18 ins. in the ground, surrounded with mound of stone.
I scribe post H1-2-2449 on N. E. face, whence
A pine 12 ins. diam. brs. N. 68° 00' W. 55.0 ft.
A pine 8 ins. diam. brs. N. 89° 00' E. 25.1 ft.
both blazed and scribed 2-2449 B T.

Thence N. 70° 00' E.
Var. 12° 30' E.

- 116 Intersect sec. line bet. secs. 14 and 23, T. 23 S., R. 20 E. at a point from which cor. of secs. 14-15-22-23 brs. N. 89° 56' W. 902.1 ft. and $\frac{1}{4}$ sec. cor. brs. S. 89° 56' E. 1737.3 ft.
- 1500 To Cor. No. 3, identical with the location, which is a pine post 4 ins. sq., 4 ft. long, set 18 ins. in the ground, surrounded with mound of stone.
I scribe post H1-3-2449 on N. W. face.
No bearings available.

Thence N. 20° 00' W.
Var. 12° 30' E.

- 300 To E. end center, identical with the location, which is a pine post 4 ins. sq., 4 ft. long, set 18 ins. in the

600 ground, surrounded with a mound of stone.
 To Cor. M0, 4, identical with the location, and with Cor.
 No. 3 of the Golden Eagle Lode of this survey.
 I scribe post H1-4-2449 on S. W. face.

Thence S. 70° 00' W.
 Var. 12° 30' E.

300 To S. end center of the Golden Eagle Lode of this survey.
 600 To Cor. No. 2 of the Golden Eagle Lode and Cor. No. 3 of the
 Yellow Jacket Lode of this survey.
 900 To S. end center of the Yellow Jacket Lode of this survey.
 1200 To Cor. No. 2 of the Yellow Jacket and Little Dipper Lodes
 of this survey.
 1500 To Cor. No. 1, the place of beginning.

 AREA.

White Tail Lode.....	19.284	Acres.
White Plume Lode.....	20.661	"
Big Dipper Lode.....	20.661	"
Indiana Boy Lode....	20.661	"
Hoosier Lode.....	20.661	"
Huachuca No. 2 Lode.....	20.661	"
Treasure Vault Lode.....	20.661	"
Little Dipper Lode.....	20.661	"
Yellow Jacket Lode.....	20.661	"
Golden Eagle Lode.....	20.661	"
Huachuca No. 1 Lode.....	20.661	"
Total net area.....	225.894	"

 LOCATION.

This claim is located within sections 14, 15 and 23,
 T. 23 S., R. 20 E., Gila & Salt River Base & Meridian.,
 Cochise County, Arizona.

There are no adjoining claims.

 COURSE OF VEINS.

The presumed course of vein of the White Tail, White
 Plume, Big Dipper, Indiana Boy, Hoosier, Huachuca No. 2,
 Treasure Vault, Little Dipper, Yellow Jacket, and Golden
 Eagle Lodes is from the S. end center to the N. end cen-
 ter, N. 20° 00' W., 1500 ft.

The presumed course of vein of the Huachuca No. 1
 Lode is from the W. end center to the E. end center,
 N. 70° 00' E. 1500 ft.

 EXPENDITURE OF IMPROVEMENTS.

I hereby certify that the value of the labor and
 improvements upon the lodes embraced in Survey No. 2449
 by the claimant, and its grantors, is not less than Five
 Hundred (\$500) Dollars for the benefit of each Lode, and
 that said improvements consist of the following;

WHITE TAIL LODGE.

From S. end center;

Discovery shaft No. 1, 4 x 6 ft., 10 ft. deep, brs.
 N. 20° W. 5 ft. dist. Value \$100.00

Note: \$500.00 of the value of improvement No. 3 tunnel and workings on the Big Dipper lode
 is credited for the benefit of this lode.

WHITE PLUME LODE.

From S. end center;

Discovery shaft No. 1, 4 x 6 ft., 10 ft. deep, brs.
N. 20° W. 130 ft. dist. Value \$100.00

From Cor. No. 1;

Tunnel No. 2, 4 x 6 ft., 150 ft. long, course N. 17°
30' W. brs. E. 14° 30' E., 435 ft. dist.Note: \$500.00 of the value of improvement No. 2, tunnel
and workings, on the Big Dipper lode, is credited for
the benefit of this lode. Value \$1000.00

BIG DIPPER LODE.

From S. end center;

Discovery shaft No. 1, 4 x 6 ft., 10 ft. deep, brs.
N. 20° W. 240 ft. dist. Value \$100.00

From Cor. No. 4:

Shaft No. 2, 4 x 6 ft., 70 ft. deep, brs. N. 9° W.
550 ft. dist. Value \$700.00Tunnel No. 3, 4 x 6 ft., 388 ft. long, course S. 37°
30' E., with cross-cuts, one extending 100 ft.
southerly and one 140 ft. southeasterly, and one
120 ft. northeasterly. This work is being done for
the benefit of this group. From this tunnel it is
intended to sink winzes and run cross-cuts towards
the different lodes, thereby developing the group
in a systematic and economical way.

Tunnel brs. N. 11° W. 620 ft. Value \$5500.00

Note: \$500.00 of the tunnel and workings is credited for
the benefit of the White Tail, White Plume, Big
Dipper, Indiana Boy, Hoosier, Huachuca No. 2,
Treasure Vault, Little Dipper, Yellow Jacket, Golden
Eagle and Huachuca No. 1 Lodes.Open cut No. 4, 4 x 6 x 20 ft. long, course S., brs.
N. 5° E. 1170 ft. dist. Value \$100.00

INDIANA BOY LODE.

From S. end center;

Discovery shaft No. 1, 4 x 6 ft., 10 ft. deep, brs. N.
20° W. 500 ft. dist. Value \$100.00Note: \$500.00 of the value of improvement No. 2, tunnel and workings
on the Big Dipper lode, is to be credited for the benefit of this lode.

HOOSIER LODE.

From S. end center;

Discovery shaft No. 1, 4 x 6 ft., 10 ft. deep, brs.
N. 20° W. 142 ft. dist. Value \$100.00Note: \$500.00 of the value of improvement No. 2, tunnel and workings
on the Big Dipper lode, is to be credited for the benefit of this lode.

HUACHUCA NO. 2 LODE.

From N. end center;

Discovery shaft No. 1, 4 x 6 ft., 10 ft. deep, brs.
S. 20° E. 80 ft. dist. Value \$100.00Note: \$500.00 of the value of improvement No. 2, tunnel and workings
on the Big Dipper lode, is to be credited for the benefit of this lode.

TREASURE VAULT LODE.

From N. end center;

Discovery shaft No. 1, 4 x 6 ft., 10 ft. deep, brs.
S. 20° E. 75 ft. dist. Value \$100.00Note: \$500.00 of the value of improvement No. 2, tunnel and workings
on the Big Dipper lode, is to be credited for the benefit of this lode.

LITTLE DIPPER LODE.

From N. end center;

Discovery shaft No. 1, 4 x 6 ft., 10 ft. deep, brs.
S. 20° E. 125 ft. dist. Value \$100.00Note: \$500.00 of the value of improvement No. 2, tunnel and workings
on the Big Dipper lode, is to be credited for the benefit of this lode.

YELLOW JACKET LODE.

From N. end center;

Discovery shaft No. 1, 4 x 6 ft., 10 ft. deep, brs.
S. 20° E. 98 ft. dist. Value \$100.00Note: \$500.00 of the value of improvement No. 2, tunnel and workings
on the Big Dipper lode, is to be credited for the benefit of this lode.

GOLDEN EAGLE LODE.

From N. end center;
 Discovery shaft No. 1, 4 x 6 ft., 10 ft. deep, brs.
 S. 20° E. 25 ft. dist. Value \$100.00
 Note: \$500.00 of the value of improvement No. 3, tunnel and workings, on the Big Dipper lode, is to be credited for the benefit of this lode.

HUACHUCA NO. 1 LODE.

From E. end center;
 Discovery shaft No. 1, 4 x 6 ft., 10 ft. deep, brs.
 S. 70° W. 600 ft. dist. Value \$100.00
 Note: \$500.00 of the value of improvement No. 3, tunnel and workings, on the Big Dipper lode, is to be credited for the benefit of this lode.

OTHER IMPROVEMENTS.

From Cor. No. 1 of White Plume Lode;
 Boarding house 60 x 22 ft., brs. N. 26° W. 113 ft.
 Bunk house 20 x 34 ft., brs. N. $76^{\circ} 30'$ W. 220 ft.
 Frame house 20 x 24 ft., brs. S. 70° W. 260 ft.

From Cor. No. 4 of Indiana Boy Lode;
 S. W. Cor. of mill brs. N. $2^{\circ} 30'$ W., 905 ft.

INSTRUMENT.

This survey was made with a Young & Sons light mountain transit with solar attachment. The courses were deflected from the true meridian as determined by solar observations, and checked on the meridian determined by Polaris observation. The distances were measured with a 100 ft. steel tape.

POLARIS OBSERVATION.

At 8h 39m p.m., l.m.t., September 4, 1907, I observe Polaris at eastern elongation, and mark the line by driving an iron rod 5 ft. long in the ground at a point 300 ft. N, of Cor. No. 1 of the White Tail Lode, and at 7;30 a.m., September 5, 1907, I deflect from my line previously marked on the ground by the rod, an azimuth of $1^{\circ} 24'$ to the West, and from this meridian I test the lines of the survey and I find that the same agree with those determined by the solar.

September 5, 1907.

... *Philip Cortzen*
 U. S. Deputy Mineral Surveyor.

Note; At the Corner points on the N. end lines of the Hoosier, Indiana Boy, Big Dipper, White Plume and White Tail Lodes, I was unable to set my instrument, as most of the points fall on steep bluffs, but was able to run said lines by setting at intermediate points. I was unable to erect monuments at the exact corner points, therefore I established witness corners as near as possible to the true corners.

FINAL OATHS FOR SURVEYS.

LIST OF NAMES.

A list of the names of the individuals employed by Philip Contzen

United States Deputy Mineral Surveyor, to assist in running, measuring, and marking the lines, corners, and boundaries described in the foregoing field notes of the survey of the mining claim of

Sitruc Mines Company
Golden Eagle, Yellow Jacket, White Tail, White Plume, Little Dipper, Big Dipper,
known as the Hoosier, Huachuca No. 1, Huachuca No. 2, Indiana Boy, Treasure Vault

and showing the respective capacities in which they acted.

- Geo. G. Ehrenborg , *Chairman.*
- Arthur Pogue , *Chainman.*
- Clarence Young , *Asman.*
- Wiley Box , *Flagman.*

FINAL OATHS OF ASSISTANTS.

We, Geo. G. Ehrenborg, Arthur Pogue, Clarence Young

and Wiley Box , do solemnly swear that we assisted Philip Contzen

..... , United States Deputy Mineral Surveyor, in marking the corners and surveying the boundaries of the mining claim of Sitruc Mines Company

Golden Eagle, Yellow Jacket, White Tail, White Plume, Little Dipper, Big Dipper,
known as the Hoosier, Huachuca No. 1, Huachuca No. 2, Indiana Boy, Treasure Vault.

represented in the foregoing field notes as having been surveyed by said deputy mineral surveyor and under his direction; and that said survey has been in all respects, to the best of our knowledge and belief, faithfully and correctly executed, and the corner and boundary monuments established according to law and the instructions furnished by the United States Surveyor-General for Arizona

- George G. Ehrenborg , *Chairman.*
- Arthur Pogue , *Chainman.*
- Clarence Young , *Asman.*
- Wiley Box , *Flagman.*

Subscribed and sworn to by the above-named persons before me this 10th

day of September , 1907

H. G. Powers
Notary Public, Pima County, Arizona Territory.
My Commission Expires April 27th, 1908.

4-686.

FINAL OATH OF U. S. DEPUTY MINERAL SURVEYOR

I, Philip Contzen, U. S. Deputy Mineral Surveyor, do solemnly swear that, in pursuance of instructions received from the United States Surveyor General for Arizona, dated July 23, 1907, I have, in strict conformity to the laws of the United States, the official regulations and instructions thereunder, and the instructions of said Surveyor General, faithfully and correctly executed the survey of the Mining Claim of Sitrus Mines Company, known as the Golden Eagle, Yellow Jacket, White Tail, White Plume, Little Dipper, Big Dipper, Hoosier, Huachuca No. 1, Huachuca No. 2, Indiana Boy, Treasure Vault, situate in Unknown Mining District, Cochise County, Arizona, in Sections 14 & 15 ^{or 23}, Township No. 23 S., Range No. 20 E., and designated as Survey No. 2449, as represented in the foregoing field notes, which accurately show the boundaries of said mining claim as distinctly marked by monuments on the ground, and described in the attached copy of the location certificate, which was received by me from the Surveyor General with said instructions, and that all the corners of said survey have been established and perpetuated in strict accordance with the law, official regulations and instructions thereunder; and I do further solemnly swear that the foregoing are the true and original field notes of said survey and my report therein, and that the labor expended and improvements made upon said mining claim by claimant or its grantors are as therein fully stated, and that the character, extent, location and itemized value thereof are specified therein with particularity and full detail, and that no portion of said labor or improvements so credited to this claim has been included in the estimate of expenditures upon any other claim.

Philip Contzen
U. S. Deputy Mineral Surveyor.

Subscribed and sworn to by the said Philip Contzen
U. S. Deputy Mineral Surveyor, before me a Notary Public in and
for Pima County, Arizona. this 10th
day of September, 1907,

H. G. Power
Notary Public, Pima County, Arizona Territory.
My Commission Expires April 27th, 1908.

Affidavit of Five Hundred Dollars Improvements.

We, Geo. G. Ehrenborg, and Clarence Young

of lawful age, being first duly sworn according to law, depose and say: That we are Golden Eagle, Yellow Jacket, White Tail, White Plume, Little Dipper, Big Dipper, Hoosier, Huachuca No. 1, Huachuca No. 2, Indiana Boy, Treasure Vault, acquainted with the..... mining claim,

situate in Unknown Mining district, Cochise County,

Arizona Territory, for which Sitrus Mines Company


have^s made application for survey prior to application for patent under the provisions of the act of Congress, approved May 10, 1872; and that the labor done and improvements made thereon by the applicant and its grantors exceed Five Hundred for each of the above named lodes Dollars in value, and further that we are not personally interested in said mine.

George G. Ehrenborg
Clarence Young

TERRITORY OF ARIZONA, }
County of Pima } ss:

Sworn to and subscribed before me, this 10th

day of September, 1907



N. G. Power
Notary Public, Pima County, Arizona Territory.
My Commission Expires April 27th, 1908.

Notice of Mining Location

LODE CLAIM

To All Whom It May Concern:

This Mining Claim, the name of which is the GOLDEN EAGLE Mining Claim, situate on lands belonging to the United States of America, and which there are valuable mineral deposits, was entered upon and located for the purposes of exploration and purchase by J. N. CURTIS, a citizen of the United States

(Locator must insert either "a citizen of the United States," or "who has declared his intention to become a citizen of the United States.")
the undersigned, on the _____ day of _____ 190_____

The length of this claim is 1500 feet, and 1 claim 25 feet in a Northerly direction and 1475 feet in a Southerly direction from the center of the discovery shaft, at which this notice is posted, lengthwise of the claim, together with 300 feet in width of the surface grounds, on each side of the center of said claim. The general course of the lode deposit and premises is ~~xxxx~~ Northerly ~~xxxx~~ and Southerly

The claim is situated and located in ~~xxx~~ Sec. 14, T. 23, S. R. 20, E. Mining District, in Cochise County, in the Territory of Arizona, about a mile in a Westerly direction from Palmerlee Post Office and is bounded on the North by the White Tail, on the West by the Yellow Jacket, and on the South by the Huachuca No. 1 lodes,

The surface boundaries of the claim are marked upon the ground as follows: Beginning at a monument of stones
at a point in a Northerly direction 25 feet from the discovery shaft (at which this notice is posted) being in the center of the Northerly end line of said claim; thence Easterly 300 feet to a monument of stone, being the N.E. corner of said claim; thence Southerly 1500 feet to a monument of stone being at the S.E. corner of said claim; thence Westerly 300 feet to a monument of stone at the center of the Southerly end of said claim; thence Westerly 300 feet to a monument of stone, being at the S.W. corner of said claim; thence Northerly 1500 feet to a monument of stone N.W. corner of said claim; thence Easterly 300 feet to the place of beginning.

All done under the provisions of Chapter Six, of Title XXXII, of the Revised Statutes of the United States, and of an Act of the General Assembly of Arizona, entitled "An Act to Revise and Codify the Laws of the Territory of Arizona," approved March 16, 1901.

Dated and posted on the ground this 27th day of June 1907.

J. N. CURTIS.

Filed and recorded at request of Kingan & Wright July 12-1907
at 1:30 P.M. in Book 39 Records of Mines at Page 426.

TERRITORY OF ARIZONA, |
 | ss.
County of Cochise. |

I, C. A. McDonald, County Recorder in and
for said County hereby certify that I have compared the annexed and
foregoing copy with the original Location Notice of the GOLDEN EAGLE
mining claim filed for record in my office on the 12th day of July,
A. D. 1907; and Recorded in Book 39 Records of Mines at Page 426;
and that the same is a full, true and correct copy of said original
and of the whole thereof.

Witness my hand and seal of office this 13th day of July, A. D.
1907.

C. A. McDonald
County Recorder.

A MENDED Notice of Mining Location

LODE CLAIM

To All Whom It May Concern:

This Mining Claim, the name of which is the YELLOW JACKET Mining Claim, situate on lands belonging to the United States of America, and in which there are valuable mineral deposits, was entered upon and located for the purposes of exploration and purchase by P. B. WARNEKROS and S. P. GALLEN, citizens of the United States

(Locator must insert either "a citizen of the United States," or "who has declared his intention to become a citizen of the United States")
the undersigned, on the 1st day of January 1906.

The length of this claim is 1500 feet, and we claim 98 feet in a Northerly direction and 1402 feet in a Southerly direction from the center of the discovery shaft, at which this notice is posted, lengthwise of the claim, together with 300 feet in width of the surface grounds, on each side of the center of said claim. The general course of the lode deposit and premises is ~~southerly~~ Northerly and Southerly.

The claim is situated and located in ~~the~~ Sec. 14 T. 23 S. R. 20 E ~~Mining District~~ in Cochise County, in the Territory of Arizona, about a mile in a Westerly direction from Palmerlee Post Office, and is bounded on the North by the White Plume, on the West by the Little Dipper, and on the East by the Golden Eagle lodes, and abandoned by the Exposed Reef Mining Co., and is a relocation in whole or part of an abandoned property.

The surface boundaries of the claim are marked upon the ground as follows: Beginning at a monument of stone at a point in a Northerly direction 98 feet from the discovery shaft (at which this notice is posted) being in the center of the Northerly end line of said claim; thence Easterly 300 feet to a monument of stone being the N.E. corner of said claim; thence Southerly 1500 feet to monument of stone being at the S.E. corner of said claim; thence Westerly 300 feet to a monument of stone at the center of the Southerly end of said claim thence Westerly 300 feet to a monument of stone being at the S.W. corner of said claim; thence Northerly 1500 feet to a monument of stone at the N.W. corner of said claim thence Easterly 300 feet to the place of beginning.

All done under the provisions of Chapter Six; of Title XXXII, of the Revised Statues of the United States, and of an Act of the General Assembly of Arizona, entitled "An Act to Revise and Codify the Laws of the Territory of Arizona," approved March 16, 1901.

This is an amended Location Notice of the Yellow Jacket Mining Claim, located by P. B. Warnekros and S. P. Gallen 1st on the 1st day of January ~~1906~~, 1906, and recorded in Book 35 of Records of Mines, at page 186, in the office of the County Recorder of the aforesaid county of Cochise to which reference is hereby made, and this Amended Location notice is made and posted to correct errors in the description in the said original Location Notice.

Dated and posted on the ground this 27th day of June 1907.

SITRUC MINES COMPANY
By J. N. Curtis
General Manager.

Filed and recorded at request of Kingan & Wright July 12-1907
at 1:30 P. M. in Book 39 Records of Mines Page 421.

TERRITORY OF ARIZONA, I
 I
County of Cochise. I

I, C. A. McDonald, County Recorder in and
for said County hereby certify that I have compared the annexed and
foregoing copy with the original Amended Mining Location of the
YELLOW JACKET Mining Claim filed for record in my office on the 12th
day of July, A. D. 1907, and recorded in Book 39 Records of Mines at
Page 421; and that the same is a full, true and correct copy of said
original and of the whole thereof.

Witness my hand and seal of office this 13th day of July, A. D.
1907.

--- *CAM McDonald* ---
County Recorder.

AMENDED
Notice of Mining Location
LODE CLAIM

To All Whom It May Concern:

This Mining Claim, the name of which is the WHITE TAIL Mining Claim, situate on lands belonging to the United States of America, and in which there are valuable mineral deposits, was entered upon and located for the purposes of exploration and purchase by P. R. Warnekros and S. P. Gallen, citizens of the United States,

(Locator must insert either "a citizen of the United States," or "who has declared his intention to become a citizen of the United States")
the undersigned, on the 1st day of January 1906.

The length of this claim is 1500 feet, and we claim 5 feet in a Southerly direction and 1495 feet in a Northerly direction from the center of the discovery shaft, at which this notice is posted, lengthwise of the claim, together with 300 feet in width of the surface grounds, on each side of the center of said claim. The general course of the lode deposit and premises is ~~from~~ Northerly and Southerly.

The claim is situated and located in ~~the~~ Sec. 14 T. 23, S. R. 20 E. ~~XXXXXX~~ Cochise County, in the Territory of Arizona, about a mile in a Westerly direction from Parmerlee Post Office, and is bounded on the West by the White Plume, and on the South by the Golden Eagle lodes, and abandoned by the Exposed Reef Mining Co., and is a relocation in whole or part of an abandoned property.

The surface boundaries of the claim are marked upon the ground as follows: Beginning at a monument of stone at a point in a Southerly direction 5 feet from the discovery shaft (at which this notice is posted) being in the center of the Southerly end line of said claim; thence Easterly 300 feet to a monument of stone being the S. E. corner of said claim; thence Northerly 1500 feet to a monument of stone being at the N. E. corner of said claim; thence Westerly 300 feet to a monument of stone at the center of the Northerly end of said claim thence Westerly 300 feet to a monument of stone being at the N. W. corner of said claim; thence Southerly 1500 feet to a monument of stone being at the S. W. corner of said claim thence Easterly 300 feet to the place of beginning.

All done under the provisions of Chapter Six; of Title XXXII, of the Revised Statues of the United States, and of an Act of the General Assembly of Arizona, entitled "An Act to Revise and Codify the Laws of the Territory of Arizona," approved March 16, 1901.

This is an amended Location Notice of the White Tail Mining Claim, located by P. R. Warnekros and S. P. Gallen ~~at~~ on the day of January 1906, and recorded in Book 35 of Records of Mines, at page 189, in the office of the County Recorder of the aforesaid county of Cochise to which reference is hereby made, and this Amended Location notice is made and posted to correct errors in the description in the said original Location Notice.

Dated and posted on the ground this 27th day of June 1907.
SITRUC MINES COMPANY
By J. N. Curtis
General Manager.

Filed and recorded at request of Kingan & Wright July 12-1907
at 1:30 P. M. in Book 39 Records of Mines at Page 422.

TERRITORY OF ARIZONA, |
 | ss.
County of Cochise. |

I, C. A. McDonald, County Recorder in and ~~for~~
for said County hereby certify that I have compared the annexed and
foregoing copy with the original Amended Location Notice of the
WHITE TAIL Mining Claim filed for record in my office on the 12th
day of July, A. D. 1907; and recorded in book 39 Records of Mines
at Page 422; and that the same is a full, true and correct copy of
said original and of the whole thereof.

Witness my hand and seal of office this 13th day of July, A. D.
1907.

--- *C. A. McDonald* ---
County Recorder.

AMENDED Notice of Mining Location

LODE CLAIM

To All Whom It May Concern:

This Mining Claim, the name of which is the.....**WHITE PLUME**.....
Mining Claim, situate on lands belonging to the United States of America, and in which there are valuable mineral deposits, was entered upon and located for the purposes of exploration and purchase by
.....**P. B. Warnekros and S. P. Gallen,** citizens of the United States..

(Locator must insert either "a citizen of the United States," or "who has declared his intention to become a citizen of the United States")
the undersigned, on the.....**1st**.....day of.....**January**.....190**6**..

The length of this claim is**1500**.....feet,
and we.....claim.....**139**.....feet
in a.....**Southerly**.....direction and.....**1361**.....
.....feet in a.....**Northerly**.....direction from
the center of the discovery shaft, at which this notice is posted, lengthwise of the claim, together with.....
.....**300**.....feet in width of the surface grounds, on each side of the center of said
claim. The general course of the lode deposit and premises is ~~from the~~.....**Northerly**.....
~~and~~.....and **Southerly**.....

The claim is situated and located in ~~xx~~.....**Sec. 14 & 15,**.....**23**.....**S. R. 20E**.....~~in~~
.....**Cochise**.....County, in the Territory of Arizona, about.....**a**.....mile.....
in a.....**Westerly**.....direction from **Palmerlee Post Office,** and
is bounded on the West by the Big Dipper on the East by the White
Tail and on the South by the Yellow Jacket lodes, and abandoned
by the Exposed Reef Mining Co., and is a relocation in whole or part
of an abandoned property. The boundaries of the claim are marked upon the ground as follows: Beginning at
a monument of stone.....

.....
at a point in a.....**Southerly**.....direction.....**139**.....feet from
the discovery shaft (at which this notice is posted) being in the center of the.....**Southerly**.....
end line of said claim; thence.....**Easterly 300**.....feet to a.....monument.....
.....of stone.....being the.....**S. E.**.....corner of said claim; thence
Northerly 1500.....feet to a.....monument.....of stone.....being at the
.....**N. E.**.....corner of said claim; thence.....**Westerly 300**.....feet
to a.....monument.....of stone.....at the center of the **Northerly**.....end of said claim
thence.....**Westerly 300**.....feet to a.....monument.....of stone.....being at the
.....**N. W.**.....corner of said claim; thence.....**Southerly 1500**.....
.....monument of stone
Easterly.....feet to a.....at the.....**S. W.**.....corner of said claim
thence.....**300**feet to the place of beginning.

All done under the provisions of Chapter Six; of Title XXXII, of the Revised Statues of the United States, and of an Act of the General Assembly of Arizona, entitled "An Act to Revise and Codify the Laws of the Territory of Arizona," approved March 16, 1901.

This is an amended Location Notice of the.....**White Plume**.....
Mining Claim, located by.....**P. B. Warnekros and S. P. Gallen**.....
.....**1st**.....on the ^{1st} day of.....**January**.....
.....190**6**, and recorded in Book.....**35**.....of Records of Mines, at
page **188**., in the office of the County Recorder of the aforesaid county of.....**Cochise**.....
to which reference is hereby made, and this Amended Location notice is made and posted to correct errors in
the description in the said original Location Notice.

Dated and posted on the ground this.....**27th**.....day of.....**June**.....190**7**..

.....**SITRUC MINES COMPANY**.....
.....By.....**J. N. Curtis**.....
.....**General Manager.**.....

Filed and recorded at request of Kingan & Wright July 12-1907
at 1:30 P.M. in Book 39 Records of Mines at Page 423.

TERRITORY OF ARIZONA, |
County of Cochise. | ss. |

I, C. A. McDonald, County Recorder in and
for said County hereby certify that I have compared the annexed and
foregoing copy with the original Amended Location Notice of the
WHITE PLUME Mining Claim, filed for record in my office on the 12th
day of July, A. D. 1907, and Recorded in Book 39 Records of Mines at
Page 423; and that the same is a full, true and correct copy of said
original and of the whole thereof.

Witness my hand and seal of office this 13th day of July, A.D.
1907.

C. A. McDonald
County Recorder.

AMENDED Notice of Mining Location

LODE CLAIM

To All Whom It May Concern:

This Mining Claim, the name of which is the LITTLE DIPPER Mining Claim, situate on lands belonging to the United States of America, and in which there are valuable mineral deposits, was entered upon and located for the purposes of exploration and purchase by P. B. WARNEKROS AND S. P. GALEN, citizens of the United States,

(Locator must insert either "a citizen of the United States," or "who has declared his intention to become a citizen of the United States") the undersigned, on the 1st day of January 1906

The length of this claim is 1500 feet, and we claim 125 feet in a Northerly direction and 1375 feet in a Southerly direction from the center of the discovery shaft, at which this notice is posted, lengthwise of the claim, together with 300 feet in width of the surface grounds, on each side of the center of said claim. The general course of the lode deposit and premises is from the Northerly and Southerly

The claim is situated and located in the Sec. 15 & 15, T. 23, S. R. 20 Mining District, in Cochise County, in the Territory of Arizona, about a mile in a Westerly direction from Palmerlee Post Office and is bounded on the North by the Big Dipper and on the West by the Treasure Vault, and on the East by the Yellow Jacket lodes, and abandoned by the Exposed Reef Mining Co., and is a relocation in whole or part of an abandoned property

The surface boundaries of the claim are marked upon the ground as follows: Beginning at a monument of stones

at a point in a Northerly direction 125 feet from the discovery shaft (at which this notice is posted) being in the center of the Northerly end line of said claim; thence Easterly 300 feet to a monument of stones being the N.E. corner of said claim; thence Southerly 1500 feet to a monument of stone being at the S.E. corner of said claim; thence Westerly 300 feet to a monument of stone at the center of the Southerly end of said claim thence Westerly 300 feet to a monument of stone being at the S.W. corner of said claim; thence Northerly 1500 feet to a monument of stone at the N.W. corner of said claim thence Easterly 300 feet to the place of beginning.

All done under the provisions of Chapter Six; of Title XXXII, of the Revised Statues of the United States, and of an Act of the General Assembly of Arizona, entitled "An Act to Revise and Codify the Laws of the Territory of Arizona," approved March 16, 1901.

This is an amended Location Notice of the LITTLE DIPPER Mining Claim, located by P. B. Warnekros and S. P. Galen on the 1st day of January, 1906, and recorded in Book 35 of Records of Mines, at page 187, in the office of the County Recorder of the aforesaid county of Cochise to which reference is hereby made, and this Amended Location notice is made and posted to correct errors in the description in the said original Location Notice.

Dated and posted on the ground this 27th day of June 1907.

SITRUC MINES COMPANY
BY
J. N. CURTIS
General Manager.

Filed and recorded at request of Kingan & Wright July 12-1907
at 1:30 P.M. in Book 39 Records of Mines at Page 424.

TERRITORY OF ARIZONA, |
 | ss.
County of Cochise. |

I, C. A. McDonald, County Recorder in and
for said County hereby certify that I have compared the annexed and
ofregoing copy with the original Amended Location Notice of the
LITTLE DIPPER mining claim filed for record in my office on the 12th
day of July, A. D. 1907; and Recorded in Book 39 Records of Mines at
Page 424; and that the same is a full, true and correct copy of said
original and of the whole thereof.

Witness my hand and seal of office this 13th day of July, A. D.
1907.

--- *C. A. McDonald* ---
County Recorder.

A M E N D E D Notice of Mining Location

LODE CLAIM

To All Whom It May Concern:

This Mining Claim, the name of which is the.....**BIG DIPPER**.....
Mining Claim, situate on lands belonging to the United States of America, and in which there are valuable mineral deposits, was entered upon and located for the purposes of exploration and purchase by
.....**P. B. WARNEKROS AND S. P. GALLEN**, citizens of the United States

(Locator must insert either "a citizen of the United States," or "who has declared his intention to become a citizen of the United States")
the undersigned, on the.....**1st**.....day of.....**January**.....190.....**6**..

The length of this claim is**1500**.....feet,
and ~~the~~.....claim.....**240**.....feet
in a.....**Southerly**.....direction and.....**1260**.....
.....feet in a.....**Northerly**.....direction from
the center of the discovery shaft, at which this notice is posted, lengthwise of the claim, together with.....
.....**300**.....feet in width of the surface grounds, on each side of the center of said
claim. The general course of the lode deposit and premises is ~~from the xxx~~ **Northerly**.....
to ~~the xxx~~ **and Southerly**.....

The claim is situated and located in ~~the~~ **Sec. 14 & 15, T. 23 S. R. 20 E. xxxxxx** ~~District~~, in
.....**Cochise**.....County, in the Territory of Arizona, about.....**a mile**.....
in a.....**Westerly**.....direction from **Palmerlee Post Office**, and is
**bounded on the West by the Indiana Boy, on the East by the White
Plume, and on the South by the Little Dipper lodes, and abandoned
by the Exposed Reef Mining Co. and is a relocation in whole or part
of an abandoned property**

The surface boundaries of the claim are marked upon the ground as follows: Beginning at
.....**a monument of stones**.....
.....at a point in a.....**Southerly**.....direction.....**240**.....feet from
the discovery shaft (at which this notice is posted) being in the center of the.....**Southerly**.....
end line of said claim; thence.....**Easterly 300**.....feet to a.....**monument of stones**
.....being the.....**S. E.**.....corner of said claim; thence
.....**Northerly 1500**.....feet to a.....**monument of stone**.....being at the
.....**N. E.**.....corner of said claim; thence.....**Westerly 300**.....feet
to a.....**monument of stone**.....at the center of the.....**Northerly**.....end of said claim
thence.....**Westerly 300**.....feet to a.....**monument of stone**.....being at the
.....**N. W.**.....corner of said claim; thence.....**Southerly 1500**.....
.....feet to a.....**monument of stone**.....at the.....**S. W.**.....corner of said claim
thence.....**Easterly 300**.....feet to the place of beginning.

All done under the provisions of Chapter Six; of Title XXXII, of the Revised Statues of the United States, and of an Act of the General Assembly of Arizona, entitled "An Act to Revise and Codify the Laws of the Territory of Arizona," approved March 16, 1901.

This is an amended Location Notice of the.....**BIG DIPPER**.....
Mining Claim, located by.....**P. B. Warnekros and S. P. Gallen**,
.....on the ² day of.....**January**.....~~1st~~.....**1906**,
.....190....., and recorded in Book.....**35**.....of Records of Mines, at
page.....**185**.....in the office of the County Recorder of the aforesaid county of.....**Cochise**
to which reference is hereby made, and this Amended Location notice is made and posted to correct errors in the description in the said original Location Notice.

Dated and posted on the ground this.....**27th**.....day of.....**June**.....190.....**7**..

.....**SITRUC MINES COMPANY**.....
By **J. M. CURTIS**
.....**General Manager**.....

Filed and recorded at request of Kingan & Wright July 12-1907
at 1:30 P. M. in Book 39 Records of Mines at Page 425.

TERRITORY OF ARIZONA, |
County of Cochise. | ss.

I, C. A. McDonald, County Recorder in and
for said County hereby certify that I have compared the annexed and
foregoing copy with the original Amended Location Notice of the
BIG DIPPER mining claim filed for record in my office on the 12th
day of July, A. D. 1907; and Recorded in Book 39 Records of Mines
at Page 425; and that the same is a full, true and correct copy of
said original and of the whole thereof.

Witness my hand and seal of office this 13th day of July, A.D.
1907.

--- *C. A. McDonald* ---
County Recorder.

Notice of Mining Location

LODE CLAIM

To All Whom It May Concern:

This Mining Claim, the name of which is the HOOSIER
Mining Claim, situate on lands belonging to the United States of America, and which there are valuable mineral deposits, was entered upon and located for the purposes of exploration and purchase by J. N. CURTIS, a citizen of the United States,

(Locator must insert either "a citizen of the United States," or "who has declared his intention to become a citizen of the United States.")
the undersigned, on the..... day of..... 190.....

The length of this claim is..... 1500..... feet,
and..... I..... claim..... 142..... feet
in a..... Southerly..... direction and..... 1358.....
..... feet in a..... Northerly..... direction from
the center of the discovery shaft, at which this notice is posted, lengthwise of the claim, together with.....
..... 300..... feet in width of the surface grounds, on each side of the center of said
claim. The general course of the lode deposit and premises is from the ~~xxxx~~ Northerly
~~xxxx~~ and Southerly.....

The claim is situated and located in ~~xxx~~ Sec. 15, T. 23 S. R. 20 E. ~~xxxxxxx~~
Cochise..... County, in the Territory of Arizona, about..... a mile
in a..... Westerly..... direction from Palmerlee Post Office, and
is bounded on the East by the Indiana Boy, and on the South by the
Huachuca No. 2 lodes.

The surface boundaries of the claim are marked upon the ground as follows: Beginning at
a monument of stone
at a point in a..... Southerly..... direction... .. 142..... feet from
the discovery shaft (at which this notice is posted) being in the center of the..... Southerly
end line of said claim; thence..... Easterly 300..... feet to a monument of
stone....., being the..... S.E...... corner of said claim; thence
Northerly 1500..... feet to a monument of stone..... being at the
..... N.E...... corner of said claim; thence Westerly 300..... feet
to a..... monument of stone..... at the center of the..... Northerly..... end of said claim;
thence..... Westerly 300..... feet to a..... monument of stone..... being at the
..... N.W...... corner of said claim; thence Southerly
1500..... monument of stone..... S.W...... corner of said claim;
Easterly 300..... feet to the place of beginning.

All done under the provisions of Chapter Six, of Title XXXII, of the Revised Statutes of the United States, and of an Act of the General Assembly of Arizona, entitled "An Act to Revise and Codify the Laws of the Territory of Arizona," approved March 16, 1901.

Dated and posted on the ground this..... 27th..... day of..... June..... 190..... 7..

.....
..... J. N. CURTIS.

Filed and recorded at request of Kingan & Wright July 12-1907
at 1:30 P. M. in Book 39 Records of Mines at Page 427.

TERRITORY OF ARIZONA,)
) ss.
County of Cochise.)

I, C. A. McDonald, County Recorder in and
for said County hereby certify that I have compared the annexed and
foregoing copy with the original Location Notice of the HOOSIER
mining claim filed for record in my office on the 12th day of July,
A. D. 1907 and Recorded in Book 39 Records of Mines at Page 427; and
that the same is a full, true and correct copy of said original and
of the whole thereof.

Witness my hand and seal of office this 13th day of July, A. D.
1907.

--- *C. A. McDonald* ---
County Recorder.

Notice of Mining Location

LODE CLAIM

To All Whom It May Concern:

This Mining Claim, the name of which is the HUACHUCA NO. 1 Mining Claim, situate on lands belonging to the United States of America, and which there are valuable mineral deposits, was entered upon and located for the purposes of exploration and purchase by

J. N. CURTIS, a citizen of the United States,

(Locator must insert either "a citizen of the United States," or "who has declared his intention to become a citizen of the United States.")

the undersigned, on the day of 190.....

The length of this claim is 1500 feet, and I claim 600 feet in an easterly direction and 900 feet in a westerly direction from the center of the discovery shaft, at which this notice is posted, lengthwise of the claim, together with 300 feet in width of the surface grounds, on each side of the center of said claim. The general course of the lode deposit and premises is ~~from the~~ easterly and ~~to the~~ westerly

The claim is situated and located in ~~Sec. 14, T. 23 S., R. 20 E., Co. Cochise~~ Sec. 14, T. 23 S., R. 20 E., Co. Cochise County, in the Territory of Arizona, about a mile in a Westerly direction from Palmerlee Post Office, and is bounded on the North by the Little Dipper, Yellow Jacket and Golden Eagle lodes.

The surface boundaries of the claim are marked upon the ground as follows: Beginning at a monument of stones at a point in a Easterly direction 600 feet from the discovery shaft (at which this notice is posted) being in the center of the Easterly end line of said claim; thence Northerly 300 feet to a monument of stones, being the N.E. corner of said claim; thence Westerly 1500 feet to a monument of stones being at the N.W. corner of said claim; thence Southerly 300 feet to a monument of stones at the center of the Westerly end of said claim; thence Southerly 300 feet to a monument of stones, being at the S.W. corner of said claim; thence Easterly 1500 feet to a monument of stones at the S.E. corner of said claim; thence Northerly 300 feet to the place of beginning.

All done under the provisions of Chapter Six, of Title XXXII, of the Revised Statutes of the United States, and of an Act of the General Assembly of Arizona, entitled "An Act to Revise and Codify the Laws of the Territory of Arizona," approved March 16, 1901.

Dated and posted on the ground this 27th day of June 1907.

J. N. CURTIS,

Filed and recorded at request of Kingan & Wright July 12-1907
at 1:30 P. M. in Book 39 Records of Mines at Page 428.

TERRITORY OF ARIZONA, |
County of Cochise. | ss.

I, C. A. McDonald, County Recorder in and
for said County hereby certify that I have compared the annexed and
foregoing copy with the original Location Notice of the HUACHUCA No.1
mining claim filed for record in my office on the 12th day of July
A. D. 1907; and recorded in Book 39 Records of Mines at Page 428;
and that the same is a full, true and correct copy of said original
and of the whole thereof.

Witness my hand and seal of office this 13th day of July, A. D.
1907.

C. A. McDonald

County Recorder.

Notice of Mining Location

LODE CLAIM

To All Whom It May Concern:

This Mining Claim, the name of which is the HUACHUCA NO. 2 Mining Claim, situate on lands belonging to the United States of America, and which there are valuable mineral deposits, was entered upon and located for the purposes of exploration and purchase by

J. N. CURTIS, a citizen of the United States,

(Locator must insert either "a citizen of the United States," or "who has declared his intention to become a citizen of the United States.")

the undersigned, on the day of 190

The length of this claim is 1500 feet, and I claim 80 feet in a Northerly direction and 1420 feet in a Southerly direction from the center of the discovery shaft, at which this notice is posted, lengthwise of the claim, together with 300 feet in width of the surface grounds, on each side of the center of said claim. The general course of the lode deposit and premises is ~~xxxxxx~~ Northerly ~~xxxxxx~~ and Southerly

The claim is situated and located in ~~the~~ Sec. 15, T. 23 S. R. 20 E. ~~Mining District,~~ in County, in the Territory of Arizona, about in a Westerly direction from Palmerlee Post office, and is bounded on the North by the Hoosier and on the East by the Treasure Vault lodes.

The surface boundaries of the claim are marked upon the ground as follows: Beginning at a monument of stones

at a point in a Northerly direction 80 feet from the discovery shaft (at which this notice is posted) being in the center of the Northerly end line of said claim; thence Easterly 300 feet to a monument of stone, being the N.E. corner of said claim; thence Southerly 1500 feet to a Monument of stone being at the S.E. corner of said claim; thence Westerly 300 feet to a monument of stone at the center of the Southern end of said claim; thence Westerly 300 feet to a monument of stone, being at the S.W. corner of said claim; thence Northerly Easterly 1500 feet to a monument of stone at the N.W. corner of said claim; thence 300 feet to the place of beginning.

All done under the provisions of Chapter Six, of Title XXXII, of the Revised Statutes of the United States, and of an Act of the General Assembly of Arizona, entitled "An Act to Revise and Codify the Laws of the Territory of Arizona," approved March 16, 1901.

Dated and posted on the ground this 27th day of June 190 7.

J. N. CURTIS.

Filed and recorded at request of Kingan & Wright July 12-1907
at 1:30 P. M. in Book 39 Records of Mines at Page 429.

TERRITORY OF ARIZONA, |
 | ss.
County of Cochise. |

I, C. A. McDonald, County Recorder in and
for said County hereby certify that I have compared the annexed and
foregoing copy with the original Location Notice of the HUACHUCA No.
2 mining claim filed for record in my office on the 12th day of July
A. D. 1907, and Recorded in Book 39 Records of Mines at Page 429; and
that the same is a full, true and correct copy of said original and
of the whole thereof.

Witness my hand and seal of office this 13th day of July, A. D.
1907.

C. A. McDonald

County Recorder.

Notice of Mining Location

LODE CLAIM

To All Whom It May Concern:

This Mining Claim, the name of which is the INDIANA BOY
Mining Claim, situate on lands belonging to the United States of America, and which there are valuable
mineral deposits, was entered upon and located for the purposes of exploration and purchase by
..... J. N. CURTIS, a citizen of the United States,

(Locator must insert either "a citizen of the United States," or "who has declared his intention to become a citizen of the United States.")

the undersigned, on the day of 190.....

The length of this claim is 1500 feet,
and I claim 500 feet
in a Southerly direction and 1000
..... feet in a Northerly direction from
the center of the discovery shaft, at which this notice is posted, lengthwise of the claim, together with.....
..... 300 feet in width of the surface grounds, on each side of the center of said
claim. The general course of the lode deposit and premises is ~~xxxxx~~ Northerly.....
~~xxxx~~ and Southerly.....

The claim is situated and located in ~~the~~ Sec. 15 T. 23 S. R. 20 E. Mining District, in
..... Cochise County, in the Territory of Arizona, about a mile
in a Westerly direction from Palmerlee Post Office, and
is bounded on the South by the Treasure Vault, on the West by the
Hoosier and on the East by the Big Dipper lodes.

The surface boundaries of the claim are marked upon the ground as follows: Beginning at
..... a monument of stone
..... at a point in a Southerly direction 500 feet from
the discovery shaft (at which this notice is posted) being in the center of the Southerly
end line of said claim; thence Easterly 300 feet to a monument of
..... stone , being the S.E. corner of said claim; thence
..... Northerly 1500 feet to a monument of stone being at the
..... N.E. corner of said claim; thence Westerly 300 feet
to a Monument of stone at the center of the Northerly end of said claim;
thence Westerly 300 feet to Monument of stone , being at the
..... N.W. corner of said claim; thence Southerly
monument of stone
..... 1500 feet to a at the S.W. corner of said claim;
thence Easterly
..... 300 feet to the place of beginning.

All done under the provisions of Chapter Six, of Title XXXII, of the Revised Statutes of the United
States, and of an Act of the General Assembly of Arizona, entitled "An Act to Revise and Codify the Laws of
the Territory of Arizona," approved March 16, 1901.

Dated and posted on the ground this .. 27th day of June 1907 ..

J. N. CURTIS.

Filed and recorded at request of Kingan & Wright July 12-1907
at 1:30 P. M. in Book 39 Records of Mines at Page 430.

TERRITORY OF ARIZONA, |
County of Cochise. |
| ss. |

I, C. A. McDonald, County Recorder in and
for said County hereby certify that I have compared the annexed and
foregoing copy with the original Location Notice of the INDIAN#BOY
mining claim filed for record in my office on the 12th day of July
A. D. 1907 and Recorded in Book 39 R^ecords of Mines at Page 430; and
that the same is a full, true and correct copy of said original and
of the whole thereof.

Witness my hand and seal of office this 13th day of July, A. D.
1907.

C. A. McDonald

County Recorder.

Notice of Mining Location

LODE CLAIM

To All Whom It May Concern:

This Mining Claim, the name of which is the TREASURE VAULT

Mining Claim, situate on lands belonging to the United States of America, and which there are valuable mineral deposits, was entered upon and located for the purposes of exploration and purchase by

J. N. CURTIS, a citizen of the United States,

(Locator must insert either "a citizen of the United States," or "who has declared his intention to become a citizen of the United States.")

the undersigned, on the day of 190.....

The length of this claim is 1500 feet,

and I claim 75 feet

in a Northerly direction and 1425

feet in a Southerly direction from

the center of the discovery shaft, at which this notice is posted, lengthwise of the claim, together with

300 feet in width of the surface grounds, on each side of the center of said

claim. The general course of the lode deposit and premises is ~~XXXXX~~ Northerly

~~XXXXX~~ and Southerly 20 E.

The claim is situated and located in ~~XX~~ Secs. 14 & 15, T. 23 S. R. 4, in Cochise County, in the Territory of Arizona, about a mile and a quarter

in a Westerly direction from Palmerlee Post Office, and

is bounded on the North by the Indiana Boy, on the East by the Little Dipper, and on the West by the Huachuca No. 2 lodes.

The surface boundaries of the claim are marked upon the ground as follows: Beginning at a monument of stone

at a point in a Northerly direction 75 feet from

the discovery shaft (at which this notice is posted) being in the center of the Northerly

end line of said claim; thence Easterly 300 feet to a monument of

stone, being the N.E. corner of said claim; thence

Southerly 1500 feet to a Monument of stone being at the

S.E. corner of said claim; thence Westerly 300 feet

to a monument of stone at the center of the Southerly end of said claim;

thence Westerly 300 feet to a monument of stone, being at the

S.W. corner of said claim; thence Northerly

1500 feet to a monument of stone at the N.W. corner of said claim;

thence 300 feet to the place of beginning.

All done under the provisions of Chapter Six, of Title XXXII, of the Revised Statutes of the United States, and of an Act of the General Assembly of Arizona, entitled "An Act to Revise and Codify the Laws of the Territory of Arizona," approved March 16, 1901.

Dated and posted on the ground this 27th day of June 1907.

J. N. Curtis.

Filed and recorded at request of Kingan & Wright July 12-1907
at 1:30 P. M. in Book 39 Records of Mines at Page 431.

TERRITORY OF ARIZONA, |
County of Cochise. | ss.

I, C. A. McDonald, County Recorder in and
for said County hereby certify that I have compared the annexed and
foregoing copy with the original Location Notice of the TREASURE
VAULT mining claim filed for record in my office on the 12th day of
July, A. D. 1907, and Recorded in Book 39 Record of Mines at Page
431; and that the same is a full, true and correct copy of said
original and of the whole thereof.

Witness my hand and seal of office this 13th day of July, A. D.
1907.

C. A. McDonald
County Recorder.

U. S. SURVEYOR GENERAL'S FINAL CERTIFICATE ON
FIELD NOTES.

DEPARTMENT OF THE INTERIOR,

OFFICE OF U. S. SURVEYOR GENERAL,

Phoenix, Arizona,

February 18, 1908.

I, U. S. Surveyor General for District of Arizona,
do hereby certify that the foregoing transcript of the Field Notes, return and approval
of the Survey of the mining claim of

Sitruc Mines Company

, known as the Golden Eagle, Yellow Jacket, White Tail, White Plume,
Little Dipper, Big Dipper, Hoosier, Huachuca No. 1, Hucahuca No. 2,
Indiana Boy, Treasure Vault, situate in Unknown

Mining District, Cochise County,

Arizona, in Sections 14, 15 & 23, Township No. 23 S.,

Range No. 20 E., and designated as Survey

No. 2449, has been correctly copied from the originals on
file in this office; that said Field Notes furnish such an accurate description of said
mining claim as will, if incorporated into a patent, serve fully to identify the premises,
and that such reference is made therein to natural objects or permanent monuments as
will perpetuate and fix the locus thereof.

And I further certify that five hundred dollars' worth of labor has been expended
or improvements made upon ^{or for each of} said mining claim ^s by claimant or its grantors, and
that said improvements consist of 12 shafts, 2 tunnels, 1 cut and 360 ft.
of cross-cuts, total value \$8400.00

and that no portion of said labor or improvements has been included in the estimate of
expenditures upon any other claim.

I further certify that the plat thereof, filed in the U. S. Land Office at Phoenix,
Arizona, is correct and in conformity with the foregoing Field Notes.

Frank S. Ingalls,

United States Surveyor General for Arizona.

4-687.

SURVEYOR-GENERAL'S CERTIFICATE OF APPROVAL OF FIELD
NOTES AND SURVEY OF MINING CLAIM.

Department of the Interior,

Office of U. S. Surveyor-General,

Phoenix, Arizona,

February 18, 1908.

I, U. S. Surveyor-General for..... District of Arizona.....

do hereby certify that the foregoing and hereto attached Field Notes and Return of the Survey of the

Mining Claim of..... Citruc Mines Company,..... known as the

Golden Eagle, Yellow Jacket, White Tail, White Plume, Little

Dipper, Big Dipper, Hoosier, Huachuca No. 1, Huachuca No. 2,

Indiana Boy, Treasure Vault,.....

situate in..... Unknown..... Mining District,

..... Cochise..... County,..... Arizona.....

in Sections 14, 15 & 23, Township No. 23 S., Range No. 20 E.

....., designated as Survey No. 2449.....

executed by..... Philip Contzen....., U. S. Deputy Mineral


Surveyor,..... September 2 - 5....., 1907, under my instructions dated

..... July 23,....., 1907, have been critically examined and the necessary

corrections and explanations made, and the said Field Notes and Return, and the Survey they describe,

are hereby approved. A true copy of the copy of the location certificate filed by the applicant.. for

survey is included in the field notes.


U. S. Surveyor-General for..... Arizona.....

set
↓

Large
Map