

MS
-

0

2

5

1

9

MA. 25 1908
1

Copied 6-5-08.

H.S.I.

4-683.

MINERAL SURVEY No. 2519

LOT No.

ARIZONA Land District.

FIELD NOTES

OF THE SURVEY OF THE MINING CLAIM OF

I. W. WALLACE

KNOWN AS THE

MAINE, NEW HAMPSHIRE, VERMONT, MASSACHUSETTS, RHODE ISLAND, CONNECTICUT.

WARREN Mining District,

COCHISE County, ARIZONA

Sections 17, 18, 19, 20 Township 23 S., Range 25 E., G. & S. P. B. & M

Surveyed under instructions dated Feb. 5th, 1908

by D. E. Curry
U. S. Mineral Surveyor.

Claim located See Location Notices, 19

Survey commenced February 6th, 1908

Survey completed February 9th, 1908

6-822

Postoffice address of claimant

I. W. Wallace, Bisbee, Cochise Co., Arizona.

MINERAL SURVEY NO. 2519.

MAINE et al lodes.

Feet.

MAINE LODE.

Beginning at Cor. No. 1, the S.W. Cor., identical with location and with Cor. No. 2 New Hampshire lode of this survey, a pine post 4 ft. long 4 in. sq. set 18 in. in the ground in a mound of stones and scribed 1-2519 ML; whence a pine post of same dimensions and scribed BP 1-2519, brs S. 13 deg. 20 min. E. 50 ft., and a second pine post of same dimensions and scribing brs N. 13 deg. 20 min. W. 50 ft., no bearing monuments available, and the S.W. Cor. of Sec. 18, Tp. 23 S., R. 25 E. G. & S.R.B. & M., brs S. 21 deg. 40 min. E. 1254.9 ft.

Thence N. 13 deg. 20 min. W.

140.6 to the intersection of line 2-3 Golden Era No. 2 lode, Sur. No. 2062, at N. 65 deg. 5 min. W. 60.6 ft. from Cor. No. 2.

300.0 same bearing, to original location for W.E.C.

600.0 same bearing, to Cor. No. 2, the N.W. Cor., identical with location, a pine post 4 ft. long 4 in. sq., set 18 in. in the ground in a mound of stones and scribed 2-2519 ML; whence a pine post of same dimensions and scribed BP 1-2519, brs S. 13 deg. 20 min. E. 50 ft., and a second pine post of same dimensions and scribing brs N. 77 deg. 49 min. E. 50 ft., no bearing monuments available.

Thence N. 77 deg. 49 min. E.

186.6 to the intersection of line 1-2 Golden Era No. 2 lode and line 4-3 Golden Era No. 5 lode, Sur. No. 2062, at N. 2 deg. 24 min. E. 512.4 ft. from Cor. No. 2, and 1112.4 ft. from Cor. No. 3

682.0 same bearing, to the intersection of the east line of the SE $\frac{1}{4}$, Sec 18, Tp. 23 S., R. 25 E. G. & S.R.B. & M., at S. 1 deg. 58 min. W. 437.7 ft. from the N.E. Cor. and N. 1 deg. 58 min. E. 1895.2 from the S.E. Cor.

770.0 same bearing, to the intersection of line 1-2 Golden Era No. 5 lode, Sur. No. 2062, at N. 2 deg. 24 min. E.

Feet.	
	1462.2 ft. from Cor. No. 2.
834.1	same bearing to the intersection of line 4-1 Golden Era No. 4 lode, Sur. No. 2135, at N. 68 deg. 22 min. W. 568.6 ft. from Cor. No. 4.
1380.1	same bearing, to the interse ct ion of west line of an unsurveyed fraction at N. 0 deg. 54 min. E. 324.9 ft. from the S.W. Cor.
1388.9	same bearing to the interse ct ion of line 3-4 Golden Era No. 4 lode, Sur. No. 2135, at N. 2 deg. 24 min. E. 327.0 ft. from Cor. No. 4.
1500.0	same bearing to Cor. No. 3, the N.E. Cor., identical with location and situated on line 4-1 Easter Sunday lode, Sur. No. 1705, at N. 13 deg. 20 min. W. 793.7 ft. from Cor. No. 4, a pine post 4 ft. long 4 in. sq., set 18 in. in the ground in a mound of stones and scribed 3-2519 ML, whence a pine post of same dimensions and scribed BP 3-2519, brs S. 77 deg. 49 min. W. 50 ft., and a second pine post of same dimensions and scribing brs S. 13 deg. 20 min. E. 50 ft., no bearing monuments available.
	Thence S. 13 deg. 20 min. E
300.0	along line 1-4 Easter Sunday lode, Sur. No. 1705, to original location for E.E.C.
600.0	same bearing, to Cor. No. 4, the S.E. Cor., identical with location and with Cor. No. 3 New Hampshire lode of this survey, and situated on line 4-1 Easter Sunday lode, Sur. No. 1705, at N. 13 deg. 20 min. W. 193.7 ft. from Cor. No. 4, a pine post 4 ft. long 4 in. sq., set 18 in. in the ground in a mound of stones and scribed 4-2519 ML; whence a pine post of same dimensions and scribed BP 4-2519, brs N. 13 deg. 20 min. W. 50 ft., and a second pine post of same dimensions and scribing brs S. 13 deg. 20 min. E. 50 ft., no bearing monuments available.

Feet.	
898.1	<p style="text-align: center;">Thence S. 77 deg. 49 min. W.</p> <p>to the intersection of line 1-2 Golden Era No. 5 lode, Sur. No. 2062, at N. 2 deg. 24min. E. 842.4 ft. from Cor. No. 2.</p>
981.3	<p>same bearing to the intersection of west line of the S.W. $\frac{1}{4}$ of Sec. 17 Tp. 23 S. R. 25 E. G. & S.R.B. & M. at S. 1 deg. 58 min. W. 1056.4 ft. from the N.W. Cor. and N. 1 deg. 58 min. E. 1276.5 ft. from the S.W. Cor.</p>
1481.5	<p>same bearing, to the intersection of line 3-4 Golden Era No. 5 lode, Sur. 2062, at N. 2 deg. 24 min. E. 492.6 ft. from Cor. No. 3.</p>
1500.0	<p>same bearing, to Cor. No. 1, the place of beginning.</p>

LEDGE.

The presumed course of the vein on this claim is from the E.E.C. location S. 77 deg. 49 min. W. 1500 ft.

NEW HAMPSHIRE LODGE.

Beginning at Cor. No. 1, the S.W. Cor., identical with location and with Cor. No. 2 Vermont lode of this survey, a pine post 4 ft. long 4 in. sq., set 18 in. in the ground in a mound of stones and scribed 1-2519 NHL; whence a pine post of same dimensions and scribed BP 1-2519, brs S. 13 deg. 20 min. E. 50 ft., and a second pine post of same dimensions and scribing brs N. 13 deg. 20 min. W. 50 ft., no bearing monuments available, and the S.E. Cor. Sec. 18, Tp. 23 S., R. 25 E. G. & S.R.B. & M., brs S. 29 deg. 9 min. E. 666.9 ft.

Thence N. 13 deg. 20 min. W.

43.4	<p>to the intersection of line 2-3 Golden Era No. 5 lode, Sur. No. 2062, at N. 67 deg. 50 min. W. 458.6 ft. from Cor. No. 2.</p>
300.0	<p>same bearing to original location for W.E.C.</p>
534.0	<p>same bearing to the intersection of line 3-4 Golden Era No. 5 lode, Sur. No. 2062, at N. 2 deg. 24 min. E. 424.4</p>

Feet.	
	feet from Cor. No. 3.
600.0	same bearing to Cor. No. 2, the N.W. Cor., identical with location and with Cor. No. 1 Maine lode of this survey, a pine post etc and scribed 2-2519 NHL; Thence N. 77 deg. 49 min. E.
18.5	to the intersection of line 3-4 Golden Era No. 5 lode Sur. No. 2062, at N. 2 deg. 24 min. E. 492.6 ft. from Cor. No. 3.
518.7	same bearing to the intersection of the E. line of the S.E. $\frac{1}{4}$ Sec. 18 Tp. 23 S. R. 25 E. G. & S.R.B. & M. at S. 1 deg. 58 min. W. 1056.4 ft. from the N.E. Cor. and N. 1 deg. 58 min. E. 1276.5 ft. from the S.E. Cor.
601.9	same bearing to the intersection of line 1-2 Golden Era No. 5 lode, Sur. No. 2062, at N. 2 deg. 24 min. E. 842.4 ft. from Cor. No. 2.
1500.0	same bearing to Cor. No. 3, the N.E. Cor., identical with location, and with Cor. No. 4 Maine lode of this survey and situated on line 4-1 Easter Sunday lode, Sur. No. 1705, at N. 15 deg. 20 min. W. 193.7 ft. from Cor. No. 4, a pine post etc and scribed 3-2519 NHL; Thence S. 15 deg. 20 min. E.
193.7	to Cors. Nos. 4 and 1 respectively of Easter Sunday and Saddle lodes of Sur. No. 1705.
300.0	same bearing to original location for E.E.C.
600.0	same bearing to Cor. No. 4, the S.E. Cor., identical with location and with Cor. No. 3 Vermont lode of this survey, and situated on line 4-1 Saddle lode, Sur. No. 1705, at S. 15 deg. 20 min. E. 406.3 ft. from Cor. No. 1, a pine post 4 ft. long 4 in. sq., set 18 in. in the ground and scribed 4-2519 NHL, whence a pine post of same dimensions and scribed BP 4-2519 brs N. 15 deg. 20 min. W. 50 ft., and a second pine post of same dimensions and scribing brs S. 15 deg. 20 min. E. 50 ft., no bearing monuments available.

Feet.	Thence S. 77 deg. 49 min. W.
1066.2	to the intersection of line 1-2 Golden Era No. 5 lode Sur. No. 2062, at N. 2 deg. 24 min. E. 222.6 ft. from Cor. No. 2.
1144.5	same bearing, to the intersection of the west line of the S.W. $\frac{1}{4}$ of Sec. 17 Tp. 23 S. R. 25 E. G. & S.R. B. & M., at S. 1 deg. 58 min. W. 1675.0 ft. from the N. W. Cor., and N. 1 deg. 58 min. E. 657.9 ft. from the S.W. Cor.
1437.5	same bearing to the intersection of line 2-3 Golden Era No. 5 lode Sur. No. 2062, at N. 67 deg. 50 min. W. 381.8 ft. from Cor. No. 2.
1500.0	same bearing to Cor. No. 1, the place of beginning.
	<u>LEDGE.</u>
	The presumed course of the vein on this claim is from the W.E.C. location S. 77 deg. 49 min. W. 1500 ft.
	<u>VERMONT LODGE.</u>
	Beginning at Cor. No. 1, the S.W. Cor., identical with location and with Cor. No. 1 Massachusetts lode of this survey, a pine post 4 ft. long 4 in. sq., set 18 in. in the ground in a mound of stones and scribed 1-2419 VL; whence a pine post of same dimensions and scribed BP 1-2519, brs S. 13 deg. 20 min. E. 50 ft., and a second pine post of same dimensions and scribing brs N. 13 deg. 20 min. W. 50 ft., no bearing monuments available, and the S.E. Cor. of Sec. 18 Tp. 25 S., R. 25 E., G. & S.R.B. & M., brs N. 89 deg. 35 min. E. 186.5 ft.
	Thence N. 13 deg. 20 min. W.
16.6	to the intersection of the north line of the N.E. $\frac{1}{4}$ Sec. 19 Tp. 23 S. R. 25 E. G. & S.R.B. & M., at N. 85 deg. 33 min. 20 sec. W. 190.9 ft. from the N.E. Cor., and S. 85 deg. 33 min. 20 sec. E. 2391.1 ft. from the N.W. Cor.
300.0	same bearing to original location for W.E.C., identical with Cor. No. 1 Connecticut lode of this survey.

Feet.	
600.0	same bearing to Cor. No. 2, the N.W. Cor., identical with location and with Cor. No. 1 New Hampshire lode of this survey, a pine post etc. and scribed 2-2519 VL.
	Thence N. 77 deg. 49 min. E.
62.5	to the intersection of line 2-3 Golden Era No. 5 lode Sur. No. 2062, at N. 67 deg. 50 min. W. 381.8 ft. from Cor. No. 2.
355.5	same bearing, to the intersection of the east line of the S.E. $\frac{1}{4}$ Sec. 18 Tp. 23 S. R. 25 E. G. & S.R.B. & M. at S. 1 deg. 58 min. W. 1675.0 ft. from the N.E. Cor., and N. 1 deg. 58 min. E. 657.9 ft. from the S.E. Cor.
433.8	same bearing, to the intersection of line 1-2 Golden Era No. 5 lode, Sur. No. 2062, at N. 2 deg. 24 min. E. 222.6 ft. from Cor. No. 2.
1500.0	same bearing, to Cor. No. 3, the N.E. Cor., identical with location and with Cor. No. 4 New Hampshire lode, a pine post etc. scribed 3-2519 VL.
	Thence S. 13 deg. 20 min. E.
300.0	along line 1-4 Saddle lode, Sur. No. 1705, to original location for E.F.C.
600.0	same bearing to Cor. No. 4, the S.E. Cor., identical with location, and with Cor. No. 2 Massachusetts lode, <i>of this survey</i> and situated on line 1-4 Saddle lode, Sur. No. 1705, at N. 13 deg. 20 min. W. 485.7 ft. from Cor. No. 4, a pine post 4 ft. long 4 in. sq., set 18 in. in the ground in a mound of stones and scribed 4-2519 VL; whence a pine post of same dimensions and scribed BP 4-2519 brs N. 13 deg. 20 min. W. 50 ft., and a second pine post of same dimensions and scribing brs S. 13 deg. 20 min. E. 50 ft., no bearing monuments available.
1307.8	Thence S. 77 deg. 49 min. W. to the intersection of the west line of the S.W. $\frac{1}{4}$ Sec. 17, Tp. 23 S., R. 25 E. G. & S.R.B. & M., and S. 1 deg.

Feet.	58 min. W. 2293.7 ft. from the N.W. Cor., and N. 1 deg. 58 min. E. 39.2 ft. from the S.W. Cor.
1444.7	same bearing, to the intersection of the south line of the S.E. $\frac{1}{4}$ Sec. 18, Tp. 23 S., R. 25 E. G. & S.R.B. & M. at N. 85 deg. 33 min. 20 sec. W. 132.9 ft. from the S.E. Cor., and S. 85 deg. 33 min. 20 sec. E. 2449.1 ft. from the S.W. Cor.
1500.0	same bearing, to Cor. No. 1, the place of beginning.
	<u>LEDGE.</u>
	The presumed course of the vein on this claim is from the E.E.C. S. 77 deg. 49 min. W. 1500 ft.
	<u>MASSACHUSETTS LODE.</u>
	Beginning at Cor. No. 1, the N.W. Cor., identical with location and with Cor. No. 1 Vermont lode of this survey, a pine post etc. and scribed 1-2519 ML: and the N.E. Cor. of Sec. 19, Tp. 23 S. R. 25 E. G. & S.R. B. & M. brs N. 89 deg. 35 min. E. 183.5 ft.
	Thence N. 77 deg. 49 min. E.
55.3	to the intersection of the north line of the N.E. $\frac{1}{4}$ of Sec. 19, Tp. 23 S., R. 25 E. G. & S.R.B. & M., at N. 85 deg. 33 min. 20 sec. W. 132.9 ft. from the N.E. Cor. and S. 85 deg. 33 min. 20 sec. E. 2449.1 ft. from the N.W. Cor.
192.2	same bearing to the intersection of the east line of the S.E. $\frac{1}{4}$ Sec. 18, Tp. 23 S. R. 25 E. G. & S.R.B. & M. at S. 1 deg. 58 min. W. 2293.7 ft. from the N.E. Cor. and N. 1 deg. 58 min. E. 39.2 ft. from the S.E. Cor.
1500.0	same bearing to Cor. No. 2, the N.E. Cor., identical with location and with Cor. No. 4 Vermont lode of this survey, a pine post etc and scribed 2-2519 ML;
	Thence S. 13 deg. 20 min. E.
264.5	to the intersection of the south line of the S.W. $\frac{1}{4}$ Sec. 17, Tp. 23 S., R. 25 E. G. & S.R.B. & M. at N. 87 deg. 32 min. E. 1342.0 ft. from the S.W. Cor., and S. 87 deg. 32 min. W. 1340.5 ft. from the S.E. Cor.

9

- Feet.
- 300.0 same bearing to original location for E.E.C.
 - 485.7 same bearing to Cor. No. 4 Saddle lode, Sur. No. 1705.
 - 600.0 same bearing to Cor. No. 3, the S.E. Cor., identical with location and with Cor. No. 2 Rhode Island lode of this survey, a pine post 4 ft. long 4 in. sq., set 18 in. in the ground in a mound of stones and scribed 3-2519 ML; whence a pine post of same dimensions and scribed BP 3-2519, brs N. 13 deg. 20 min. W. 50 ft., and a second pine post of same dimensions and scribing brs S. 13 deg. 20 min. E. 50 ft., no bearing monuments available.
- Thence S. 77 deg. 49 min. W.
- 1461.4 to the intersection of the west line of the N.W. $\frac{1}{4}$ Sec. *To 23d. Q. 258. E. & S.R. B. + W.* at S. 1 deg. 2 min. W. 577.2 ft. from the N.W. Cor. and N. 1 deg. 2 min. E. 1812.8 ft. from the S.W. Cor.
 - 1500.0 same bearing to Cor. No. 4, the S.W. Cor., identical with location and with Cor. No. 1 Rhode Island lode of this survey, and situated on line 1-2 Connecticut lode of this survey, a pine post 4 ft. long 4 in. sq., set 18 in. in the ground in a mound of stones and scribed 4-2519 ML; whence a pine post of same dimensions and scribed BP 4-2519, brs S. 13 deg. 20 min. E. 50 ft., and a second pine post of same dimensions and scribing brs N. 13 deg. 20 min. W., no bearing monuments available.
- Thence N. 13 deg. 20 min. W.
- 300.0 to original location for W.E.C.
 - 600.0 same bearing, to Cor. No. 1, the place of beginning.

LEDGE.

The presumed course of the vein on this claim is from the E.E.C. S. 77 deg. 49 min. W. 1500 ft.

RHODE ISLAND LODE.

Beginning at Cor. No. 1, the N.W. Cor., identical with location and with Cor. No. 4 Massachusetts lode of this survey, and situated on line 1-2 Connecticut lode of this survey, a pine post etc. and scribed 1-2519

Feet.	
38.6	<p>RIL; whence the N.E. Cor. of Sec 19, Tp. 23 S., R. 25 E. G. & S.R.B. & M., brs N. 4 deg. 42 min. E. 587.2 ft.</p> <p>Thence N. 77 deg. 49 min. E.</p> <p>to the intersection of the east line of the N.E. $\frac{1}{4}$ Sec. 19, Tp. 23 S., R. 25 E., G. & S.R.B. & M., at S. 1 deg. 2 min. W. 577.2 ft. from the N.E. Cor., and N. 1 deg. 2 min. E. 1812.8 ft. from the S.E. Cor.</p>
1500.0	<p>same bearing to Cor. No. 2, the N.E. Cor., identical with location and with Cor. No. 3 Massachusetts lode of this survey, a pine post etc. and scribed 2-2519 RIL;</p> <p>Thence S. 13 deg. 20 min. E.</p>
300.0	to original location for E.E.C.
600.0	<p>same bearing to Cor. No. 3, the S.E. Cor., identical with location, a pine post 4 ft. long 4 in. sq., set 18 in. in the ground in a mound of stones and scribed 3-2519 RIL; whence a pine post of same dimensions and scribed BP 3-2519, brs N. 13 deg. 20 min. W. 50 ft., and a second pine post of same dimensions and scribing brs S. 77 deg. 49 min. W. 50 ft., no bearing monuments available.</p> <p>Thence S. 77 deg. 49 min. W.</p>
1500.0	<p>to Cor. No. 4, the S.W. Cor., identical with location, and with Cor. No. 2 Connecticut lode of this survey, a pine post 4 ft. long 4 in. sq., set 18 in. in the ground in a mound of stones and scribed 4-2519 RIL; whence a pine post of same dimensions and scribed BP 4-2519, brs N. 77 deg. 49 min. E. 50 ft., and a second pine post of same dimensions and scribing brs S. 77 deg. 49 min. W. 50 ft., no bearing monuments available.</p> <p>Thence N. 13 deg. 20 min. W.</p>
300.0	to original location for W.E.C.
448.7	<p>same bearing, to the intersection of the west line of the N.W. $\frac{1}{4}$ Sec. 20 Tp. 23 S., R. 25 E. G. & S.R.B. & M. at S. 1 deg. 2 min. W. 732.6 ft. from the N.W. Cor., and N. 1 deg. 2 min. E. 1657.4 ft. from the S.W. Cor.</p>

Feet.	
600.0	same bearing to Cor. No. 1 the place of beginning.
	<u>LEDGE.</u>
	The presumed course of the vein on this claim is from the E.E.C. S. 77 deg. 49 min. W. 1500 ft.
	<u>CONNECTICUT LODGE:</u>
	beginning at Cor. No. 1, the N.E. Cor., identical with location and with the W.E.C. of Vermont lode of this survey, a pine post 4 ft. long 4 in. sq., set 18 in. in the ground in a mound of stones and scribed 1-2519 CL; whence a pine post of same dimensions and scribed BP 1-2519, brs S. 77 deg. 49 min. W. 50 ft., and a second pine post of same dimensions and scribing brs S. 13 deg. 20 min. E. 50 ft., no bearing monuments available and the S.E. Cor. Sec. 18, Tp. 23 S., R. 25 E., G. & S.R. B. & M., brs S. 41 deg. 21 min. E. 387.0 ft.
	Thence S. 13 deg. 20 min. E.
283.4	to the intersection of the south line of the S.E. $\frac{1}{4}$ Sec 18, Tp. 23 S., R. 25 E., G. & S.R. B. & M., at N. 85 dg. 33 min. 20 sec. W. 190.9 ft. from the S.E. Cor., and S. 85 deg. 33 min. 20 sec. E. 2391.1 ft. from the S.W. Cor.
300.0	same bearing to Cors. Nos. 1 and 2 respectively of Vermont and Massachusetts lodes of this survey.
900.0	same bearing to Cors. Nos. 4 and 1 respectively of Massachusetts and Rhode Island lodes of this survey.
1051.3	same bearing to the intersection of the east line of the N.E. $\frac{1}{4}$ Sec. 19, Tp. 23 S., R. 25 E., G. & S.R. B. & M., S. 1 deg. 2min. W. 732.6 ft. from the N.E. Cor., and N. 1 deg. 2 min. E. 1657.4 ft. from the S.E. Cor.
1500.0	same bearing to Cor. No. 2, the S.E. Cor., identical with location and with Cor. No. 4 Rhode Island lode of this survey, a pine post etc. and scribed 2-2519 CL: Thence S. 77 deg. 49 min. W.
1114.4	to the intersection of the west line of the N.W. $\frac{1}{4}$ Sec. 20, Tp. 23 S., R. 25 E., G. & S.R. B. & M., at S. 1 deg. 2 min. W. 1193.5 ft. from the N.W. Cor.; and N. 1 deg.

Feet. 2 min. E. 1196.5 ft. from the S.W. Cor.
 300.0 same bearing to original location for S.E. C.
 600.0 same bearing to Cor. No. 3, the S.W. Cor., identical with
 location, a pine post 4 ft. long 4 in. sq., set 18 in in
 the ground in a mound of stones and scribed 3-2519 CL:
 whence a pine post of same dimensions and scribed BP
 3-2519, brs N. 77 deg. 49 min. E. 50 ft., and a second
 pine post of same dimensions and scribing brs N. 13 deg.
 20 min. W. 50 ft., no bearing monuments available.
 Thence N. 13 deg. 20 min. W.
 1396.9 to the intersection of the north line of the N.E. $\frac{1}{4}$ Sec.
 19, TP. 23 S., R. 25 E. G. & S.P.B. & M., at N. 85 deg.
 33 min. 20 sec, W. 820.9 ft. from the N.E. Cor., and S.
 85 deg. 33 min. 20 sec. E. 1761.1 ft. from the N.W. Cor.
 1500.0 same bearing to Cor. No. 4, the N.W. Cor., identical
 with location, a pine post 4 ft. long 4 in. sq., set 18
 in. in the ground in a mound of stones and scribed 4-2519
 CL; whence a pine post of same dimensions and scribed
 BP 4-2519, brs S. 13 deg. 20 min. E. 50 ft., and a second
 pine post of same dimensions and scribing brs N. 77 deg.
 49 min. E. 50 ft., no bearing monuments available.
 Thence N. 77 deg. 49 min. E.
 300.0 to original location for N.E.C.
 600.0 same bearing to Cor. No. 1, the place of beginning.

LEDGE.

The presumed course of the vein on this claim is
from the N.E.C. location S. 13 deg. 20 min. E. 1500 ft.

AREA.

Total area Maine Lode:	20.657 Ac.
Total area in conflict with Golden Era No. 4 Surv. No. 2135,	2.015 Ac.
Area of that portion of the Maine, Unsurveyed Fraction conflict, in conflict with the Golden Era No. 4 Lode, Surv. No. 2135, not excluded	0.032 "
Less net area in conflict with Golden Era No. 4 Sur. No. 2135, -	1.983 "
Less area in conflict with Golden Era No. 5 Surv. No. 2062	8.034 "
Less area in conflict with Golden Era No. 2 Surv. No. 2062	1.313 "
	11.330 "
Net area Maine Lode, -	9.327 Ac.

Total area New Hampshire Lode	20.657	Ac.
Less area in conflict with Golden Era No.5 Surv.No.2062	7.086	7.086 "
Net area New Hampshire Lode,-		13.571 Ac.
Total Area Vermont Lode,	20.657	"
Less area in conflict with Golden Era No.5 Surv. No.2062	0.918	0.918 "
Net area Vermont Lode,-		19.739 "
Total and net area Massachusetts lode,-		20.657 "
" " " " Rhode Island		20.657 "
" " " " Connecticut		20.657 "
Net area of Group,-		104.608 "

IMPROVEMENTS:

I hereby certify that the value of the labor and improvements on this group of claims, placed thereon by the claimant or his grantors, is not less than five hundred dollars in value for each location thereof, and that said improvements are as follows:

MAINE LODE.

No. 1, discovery tunnel, 4 x 6 x 110 ft. long, brg S. 5 deg. W., the mouth of which brs from the E.E.C. location S. 77 deg. 49 min. W. 100 ft. Total value of tunnel \$1100.00. One-half of this tunnel is allotted to the Maine lode and one-half to the New Hampshire lode. Value of one-half allotted to this lode,-

\$ 550.00

No. 2, open cut, 4 x 12 x 10 ft. high, the mouth of which brs from Cor. No. 3 S. 11 deg. 30 min. W. 355 ft. Value

\$ 100.00

No. 3, open cut, 6 x 14 x 10 ft. high, the mouth of which brs from same Cor. S. 24 deg. 30 min. W. 714.8 ft. Value

\$ 100.00

No. 4, shaft, 8 x 9 x 15 ft. deep, brs from same Cor. S. 40 deg. 35 min. W. 542 ft. Value

\$ 100.00

No. 5, shaft, 6 x 9 x 11 ft. deep, brs from same Cor. S. 40 deg. 40 min. W. 579.7 ft. Value

\$ 100.00

No. 6, open cut, 8 x 20 x 12 ft. high, the mouth of which brs from Cor.No.4 N.57 dg.30 m.W.120 ft. Value \$150.00

Total improvements,-

\$ 1100.00

NEW HAMPSHIRE LODE.

No. 1, discovery shaft, 4 x 6 x 20 ft. deep, brs from E.E.C. location S. 77 deg. 49 min. W. 100 ft. Value

\$ 200.00

No. 2, open cut 4 x 12 x 10 ft. high, brs from Cor. No. 3 S. 16 deg. 20 min. W. 212.0 ft. Value

\$ 100.00

No. 3, shaft, 7 x 7 x 11 ft. deep, brs from Cor. No. 3 S. 60 deg. 30 min. W. 451.0 ft. Value

\$ 100.00

Work allotted to this claim from Tunnel No. 1 Maine Lode of this survey,-

\$ 550.00

Total improvements,-

\$ 950.00

VERMONT LODE.

No. 1, discovery shaft 4 x 6 x 20 ft. deep, brs from E.E.C. location S. 77 deg. 49 min. W. 100 ft.
Value \$ 200.00

No. 2, shaft 6 x 9 x 9 ft. deep, brs from Cor. No. 3 S. 58 deg. 30 min. W. 574.0 ft. Value \$ 100.00

No. 3, shaft 5 x 7 x 9 ft. deep, brs from Cor. No. 3 S. 68 deg. 40 min. W. 521.0 ft. Value \$ 100.00

No. 4, open cut 5 x 11 x 11 ft., with tunnel at face 5 x 6 x 7 ft. long brg N. 80 deg. E. The mouth of open cut brs from Cor. No. 1 N. 52 deg. 20 min. E 380 ft. Value \$ 150.00

Total improvements,- \$ 550.00

MASSACHUSETTS LODE.

No. 1, discovery cut 7 x 19 x 10 ft. with tunnel at face 5 x 7 x 9 ft. long brg N. 75 deg. W. The mouth of open cut brs from W.E.C. location N. 77 deg. 49 min. E. 655 ft. Value \$ 200.00

No. 2, open cut 5½ x 15 x 16 ft., with tunnel at face 5½ x 6 x 6 ft. long brg N. 20 deg. E. The mouth of open cut brs from Cor. No. 1 S. 75 deg. 15 min. E. 200 ft. Value \$ 200.00

No. 3, open cut 6 x 13 x 11 ft high, brs from Cor. No. 2 S. 67 deg. 23 min. W. 650 ft. Value \$ 100.00

Total improvements,- \$ 500.00

RHODE ISLAND LODE.

No. 1, discovery shaft 4 x 6 x 20 ft. deep, brs from W.E.C. location N. 77 deg. 49 min. E. 200 ft. Value \$ 200.00

No. 2, shaft, 7 x 9 x 10½ ft. deep, brs from Cor. No. 2 S. 31 deg. 45 min. W. 517 ft. Value \$ 100.00

No. 3, shaft 6 x 8 x 10 ft. deep, brs from Cor. No. 2 S. 3 deg. 0 min. W. 362.0 ft. Value \$ 100.00

No. 4, shaft 8 x 9 x 9 ft. deep, brs from Cor. No. 4 N. 75 deg. 40 min. E 333.0 ft. Value \$ 100.00

Total improvements,- \$ 500.00

CONNECTICUT LODE.

No. 1, discovery cut 10 x 16 x 10 ft., with tunnel at face 4 x 6 x 10 ft. long, brg. S. 13 deg. E. The mouth of open cut brs from N.E.C. S. 13 deg. 20 min. E. 580 ft. Value \$ 200.00

No. 2, shaft 9 x 10 x 11 ft. deep, brs from Cor. No. 4 S. 32 deg. 50 min. E. 540 ft. Value \$ 100.00

No. 3, open cut, 5 x 18 x 13 ft. high, the mouth of which brs from same Cor. S. 37 deg. 20 min. E. 657.0 ft. Value \$ 100.00

No. 4, open cut $9\frac{1}{2}$ x 19 x 10 ft. high, the mouth of which hrs from same Cor. S. 41 deg. 55 min. E. 639.0 ft.

Value \$ 100.00

No. 5, open cut $4\frac{1}{2}$ x 15 x 10 ft. high, the mouth of which hrs from same Cor. S. 64 deg. 10 min. E. 738 ft.

Value \$ 100.00

Total improvements, - \$ 600.00

Total improvements in group, - \$4200.00

ADJOINING CLAIMS.

North, - Golden Era No. 2, Sur. No. 2062; Golden Era No. 4, Sur. No. 2135, owned by the Golden Era Gold Mining & Milling Co., *and an unsurveyed fraction*

East, - Easter Sunday and Saddle lodes, Sur. No. 1705, owned by the Easter Sunday Gold Mining & Milling Co.

South, - Unsurveyed claims, claims and claimants unknown.


West, - Alamo lode, unsurveyed, owned by J. Harl.

LOCATION.

This group is situated in Secs. 17, 18, 19 and 20, Tp. 23 S., R. 25 E., G. & S.R.B. & M., about 5 miles in an easterly direction from the City of Bisbee, in the Warren Mining District, Cochise County, Territory of Arizona.

INSTRUMENT.

This survey was made with a C.L. Berger & Sons No. 1-C Transit. The courses were deflected from the true meridian as determined by a Solar observation, checked by an observation on Polaris. The distances were measured with a 300 foot steel tape. Magnetic variation, 12 deg. 30 min. E. at all points.


U.S. Deputy Mineral Surveyor.

Dated at Bisbee, Arizona,

May 23rd, 1908.

NOTE: I herewith report in error the bearing and distance given in survey No. 2062 and 2135, from the S.E. Cor. Sec. 18, Tp. 23 S., R. 25 E., G. & S.R.B. & M., to the E. $\frac{1}{4}$ Cor. of Sec. 18, Tp. 23 S., R. 25 E. G. & S.R.B. & M.

(4-691.)

Certificate of U. S. Surveyor General

AS TO

EXPENDITURES REPORTED AFTER RETURN OF SURVEY OF MINING CLAIM.

I, U. S. Surveyor General for District of Arizona,
do hereby certify that Five Hundred Dollars' worth of labor has been expended or
improvements made by claimant or his grantors, upon the mining claim of
I. W. Wallace,

known as the New Hampshire,
situate in Warren mining district,
Cochise County, Arizona
in Section 17 & 18, Township No. 23 S., Range No. 25 E.;
that said improvements consist of 2 shafts, 1 cut and 1 tunnel,
total value \$500.00

....., and that no portion of said labor or improvements has been
included in the estimate of expenditures upon any other claim. A copy of the report of
D. E. Curry, U. S. Deputy Mineral Surveyor, dated
December 17, 1908, ~~18~~, is hereto attached.

Frank S. Ingalls,
U. S. Surveyor General for Arizona.

Office of U. S. Surveyor General,
Phoenix, Arizona,
December 19, 1908..

SUPPLEMENTAL REPORT OF IMPROVEMENTS ON NEW HAMPSHIRE LODE
MINERAL SURVEY NO. 2519

situated in the Warren Mining District, Cochise County,
Territory of Arizona and owned by I. W. Wallace.

AFFIDAVIT OF \$500.00 IMPROVEMENTS.

I hereby certify that the value of the labor and
improvements on this claim placed thereon by the claim-
ant or his grantors is not less than \$500.00 and that
said improvements were placed on said claim before the
20th. day of December 1908 and prior to the expiration
of the period of publication of the notice of application
for patent, and that said improvements are as follows;

No. 1	Discovery Shaft 4 x 6 x 20 ft. deep brs. from E.E.C. location S. 77° 49' W. 100 ft.	Value	\$200.00
No. 2	Open Cut 4 x 13 x 10 ft. high with tunnel at face 4 x 6 x 10 ft. long brg. S. 80° W. The mouth of open cut brs from Cor. No. 3, S 16° 20' W 217 ft.	Value	\$200.00
No. 3	Shaft 7 x 7 x 11 ft. deep brs. from Cor, No. 3, S. 60° 30' W. 451.0 ft.	Value	\$100.00
Total improvements on claim			\$500.00

D. E. Cumry
U. S. Mineral Surveyor.

Dated at Bisbee, Arizona.

December 17th. 1908.

Subscribed and sworn to by the said D. E. Cumry
U. S. Mineral Surveyor before me C. R. Morfoot, Notary
Public, this 17th. day of December, 1908.

Charles R. Morfoot

Notary Public in and for the County
of Cochise, Territory of Arizona.
My Commission expires Jan. 10th, 1910

Affidavit of Five Hundred Dollars Improvements.

We, J. A. Sherwood and John Korpp

of lawful age, being first duly sworn according to law, depose and say: That we are acquainted with the New Hampshire mining claim, situate in Warren Mining district, Cochise County, Arizona Territory, for which

I. W. Wallace

has made application for survey prior to application for patent under the provisions of the act of Congress, approved May 10, 1872; and that the labor done and improvements made thereon by the applicant and his grantors exceed Five Hundred Dollars in value, and further that we are not personally interested in said mine.

J A Sherwood
John Korpp

TERRITORY OF ARIZONA,

County of Cochise

ss:

Sworn to and subscribed before me, this 7th.

day of December, 1908.



Charles R. Mosfoot

Notary Public in and for the County of Cochise, Territory of Arizona. My Commission expires Jan. 10th, 1912

FINAL OATHS FOR SURVEYS.

LIST OF NAMES.

A list of the names of the individuals employed by D. E. Curry

United States Deputy Mineral Surveyor, to assist in running, measuring, and marking the lines, corners, and boundaries described in the foregoing field notes of the survey of the mining claim of

I. W. Wallace

known as the Maine, New Hampshire, Vermont, Massachusetts, Rhode Island, Connecticut and showing the respective capacities in which they acted.

R. L. Motz, *Chainman.*

C. Taylor., *Chainman.*

Axman.

Flagman.

FINAL OATHS OF ASSISTANTS.

We, R. L. Motz.

and C. Taylor., do solemnly swear that we assisted D. E. Curry

, United States Deputy Mineral Surveyor, in marking the corners and surveying

the boundaries of the mining claim of I. W. Wallace

known as the Maine, New Hampshire, Vermont, Massachusetts, Rhode Island, Connecticut.

represented in the foregoing field notes as having been surveyed by said deputy mineral surveyor and under his

direction; and that said survey has been in all respects, to the best of our knowledge and belief, faithfully and

correctly executed, and the corner and boundary monuments established according to law and the instructions

furnished by the United States Surveyor-General for Arizona

R. L. Motz, *Chainman.*

C. Taylor, *Chainman.*

Axman.

Flagman.

Subscribed and sworn to by the above-named persons before me this tenth

day of February, 19008

Charles R. Mays

Notary Public in and for the County

of Cochise, Territory of Arizona.

My Commission expires Jan. 10th, 19

FINAL OATH OF U. S. MINERAL SURVEYOR.

I, D. E. Curry, U. S. Mineral Surveyor, do solemnly swear that, in pursuance of instructions received from the United States Surveyor General for Arizona, dated February 5th, 1908, I have, in strict conformity to the laws of the United States, the official regulations and instructions thereunder, and the instructions of said Surveyor General, faithfully and correctly executed the survey of the Mining Claim of I. W. Wallace, known as the Maine, New Hampshire, Vermont, Massachusetts, Rhode Island, Connecticut. situate in Warren Mining District, Cochise County, Arizona, in Sections 17, 18, 19, 20, Township No. 23 S., Range No. 25 E., G. & S. R. B. & M., and designated as Survey No. 2519, as represented in the foregoing field notes, which accurately show the boundaries of said mining claim as distinctly marked by monuments on the ground, and described in the attached copy of the location certificate, which was received by me from the Surveyor General with said instructions, and that all the corners of said survey have been established and perpetuated in strict accordance with the law, official regulations and instructions thereunder; and I do further solemnly swear that the foregoing are the true and original field notes of said survey and my report therein, and that the labor expended and improvements made upon said mining claim by claimant or his grantors are as therein fully stated, and that the character, extent, location, and itemized value thereof are specified therein with particularity and full detail, and that no portion of said labor or improvements so credited to this claim has been included in the estimate of expenditures upon any other claim.

D. E. Curry, U. S. Mineral Surveyor.

Subscribed and sworn to by the said D. E. Curry U. S. Mineral Surveyor, before me C. R. Morfoot, Notary Public this 23rd day of May, 1908

Charles R. Morfoot, Notary Public in and for the County of Cochise, Territory of Arizona. My Commission expires Jan. 10th, 1912

Affidavit of Five Hundred Dollars Improvements.

We, R. L. Motz. and C. Taylor.

of lawful age, being first duly sworn according to law, depose and say: That we are

acquainted with the Maine, New Hampshire, Vermont,
Massachusetts, Rhode Island, Connecticut mining claim,

situate in Warren Mining district, Cochise County,

Arizona Territory, for which I. W. Wallace

has made application for survey prior to application for patent under the provisions of the act of Congress, approved May 10, 1872; and that the labor done and improvements made thereon by the applicant and his grantors exceed Five Hundred Dollars in value, and further that we are not personally interested in said mine.

R. L. Motz.

C Taylor

TERRITORY OF ARIZONA, }
County of Cochise } ss:

Sworn to and subscribed before me, this tenth

day of Feburary 1908



Charles R. Mosfoot

Notary Public in and for the County
of Cochise, Territory of Arizona
My Commission expires Jan. 10th, 1912

Notice of Mining Location.

LODE CLAIM.

To All Whom It May Concern:

This mining claim, the name of which is the Maine

Mining Claim, situate on lands belonging to the United States of America, and in which there are valuable mineral deposits, was entered upon and located for the purpose of exploration and

purchase by J. W. Wallace, H. R. Hauninger, Emil Marks, Jacob Pirrung, L. C. Shattuck, Isaac Diamond & George Hauninger, Jos. Muhlin, Scott W. Haley & C. W. Gisenhofer.

(Locators must insert either "a citizen of the United States," or "who has declared his intention to become a citizen of the United States.")
the undersigned, on the 16 day of July 1902

The length of this claim is 1500 feet,

and NE claim 100 feet

in a Easterly direction, and 1400 feet in a Westerly direction from

the center of the discovery shaft, at which this notice is posted, lengthwise of the claim, together with 300 feet in width of the surface grounds, on each

side of the center of said claim. The general course of the lode deposit and premises is from the East to the West

The claim is situated and located in the Warren Mining District, in Cochise County, in the Territory of Arizona, about 750

in a So. W. direction from the East, Sanders Incline Shaft.

The surface boundaries of the claim are marked upon the ground as follows: Beginning at a mound of stone

at a point in a Easterly direction 100 feet from

the discovery shaft (at which this notice is posted), being in the center of the East end line of said claim; thence North 300 feet to a Md. of Stone

, being the NE corner of said claim; thence West 1500 feet to a Md. of Stone, being at the

N. W. corner of said claim; thence South 300 feet

to a Md. of Stone at the center of the West end of said claim;

thence South 300 feet to a Md. of Stone, being at the

S. W. corner of said claim; thence East 1500 feet to a Md. of Stone at the S. E. corner of said claim; thence North 300 feet to the place of beginning.

All done under the provisions of Chapter Six, of Title XXXII, of the Revised Statutes of the United States, and of an Act of the General Assembly of Arizona, entitled "An Act to Revise and Codify the Laws of the Territory of Arizona," approved March 16th, 1901.

Dated and posted on the ground this 16 day of July 1902

J. W. Wallace
Jacob Pirrung
L. C. Shattuck
Jos. Muhlin

H. R. Hauninger
Emil Marks
Isaac Diamond
George Hauninger
A. W. Gisenhofer

Scott W. Haley

TERRITORY OF ARIZONA,
County of Cochise } ss

I, Frank Clark, County Recorder in and for the County and Territory aforesaid, do hereby certify that the within instrument was filed for record at 11 o'clock, 11 M., on this 10th day of Oct 1902, and duly recorded in Book No. 22 of Mining Records of Cochise County, Arizona, at pages 146

WITNESS my hand and official seal the day and year first above written.

Frank Clark
County Recorder.

Notice of Location.

LODE CLAIM.

Maine

Dated July 10th 1902

Filed and recorded at request of

E. Marks

OCT 10 1902 A. D. 190

at 11 M.

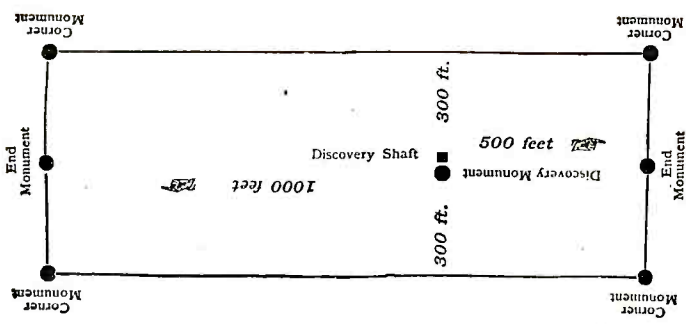
Book 22 Record of Mine

Pages 146


Frank Clark
County Recorder.

By Frank Clark
Deputy Recorder.

The H. H. McNeil Co., Printers, Phoenix, Arizona.



This diagram is to give locator a general idea of plan of location under the new law. The Discovery Shaft can be in the center of claim or any distance from either end desired. In the diagram it is placed 500 feet from one end and 1000 feet from the other. Commence description of claim at a center end monument, giving its distance and direction from center of Discovery Shaft; thence bound the claim in either direction. In description be careful to state locality of claim with reference to some natural object, or permanent monument, as will identify the claim.



Notice of Mining Location.

24

LODE CLAIM.

To All Whom It May Concern:

This mining claim, the name of which is the New Hampshire Mining Claim, situate on lands belonging to the United States of America, and in which there are valuable mineral deposits, was entered upon and located for the purpose of exploration and

purchase by J. W. Wallace, A. R. Haringer, Emil Marks, Jacob Pirrung, L. C. Shattuck, Isaac Diamond & George Haringer

(Locator must insert either "a citizen of the United States," or "who has declared his intention to become a citizen of the United States.")
the undersigned, on the 16 day of July 1902

The length of this claim is 1500 feet,

and 100 feet

in a Eastern direction, and 1400

feet in a Western direction from

the center of the discovery shaft, at which this notice is posted, lengthwise of the claim, together

with 300 feet in width of the surface grounds, on each

side of the center of said claim. The general course of the lode deposit and premises is from the

East to the West

The claim is situated and located in the Warren Mining District, in

Cochise County, in the Territory of Arizona, about 1300

in a So. W. direction from Eastern Sunday

Incline Shaft

The surface boundaries of the claim are marked upon the ground as follows: Beginning at

a mound of stone

at a point in a Eastern direction 100 feet from

the discovery shaft (at which this notice is posted), being in the center of the East

end line of said claim; thence North 300 feet to a md. of

stone, being the NE corner of said claim; thence

West 1500 feet to a md. of stone, being at the

N. W. corner of said claim; thence South 300 feet

to a md. of stone at the center of the West end of said claim;

thence South 300 feet to a md. of stone, being at the

SW corner of said claim; thence East 1500

feet to a md. of stone at the SE corner of said claim; thence

North 300 feet to the place of beginning.

All done under the provisions of Chapter Six, of Title XXXII, of the Revised Statutes

of the United States, and of an Act of the General Assembly of Arizona, entitled "An Act to

Revise and Codify the Laws of the Territory of Arizona," approved March 16th, 1901.

Dated and posted on the ground this 16 day of July 1902

J. W. Wallace A. R. Haringer

Jacob Pirrung Emil Marks

L. C. Shattuck Isaac Diamond

Jos. Muhlem George Haringer

Scott W. Haley O. W. Geisendorfer

TERRITORY OF ARIZONA, }
County of Cochise } SS

I, Shaw Ware, County Recorder in and for the County and Territory aforesaid, do hereby certify that the within instrument was filed for record at 11 o'clock, 9 M., on this 10th day of Oct, 1902, and duly recorded in Book No. 22 of Mercury Records of Cochise County, Arizona, at pages 144.

WITNESS my hand and official seal the day and year first above written.

Shaw Ware
County Recorder.

Notice of Location.

LODE CLAIM.

New Hampshire

Dated July 16 1902

Filed and recorded at request of
Omars

OCT 10 1902 A. D. 190

at 11 M.

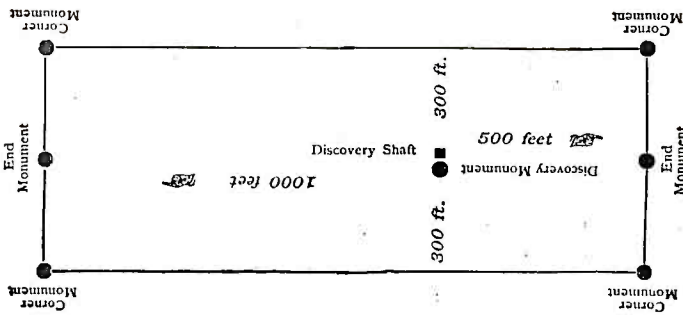
Book 22 Record of Mines

Pages 144

Shaw Ware
County Recorder.

By _____
Deputy Recorder.

The H. H. McNeil Co., Printers, Phoenix, Arizona.



This diagram is to give locator a general idea of plan of location under the new law. The Discovery Shaft can be in the center of claim or any distance from either end desired. In the diagram it is placed 500 feet from one end and 1000 feet from the other. Commence description of claim at a center end monument, giving its distance and direction from center of Discovery Shaft; thence bound the claim in either direction. In description be careful to state locality of claim with reference to some natural object, or permanent monument, as will identify the claim.

Notice of Mining Location.

LODE CLAIM.

To All Whom It May Concern:

This mining claim, the name of which is the Vermont Mining Claim, situate on lands belonging to the United States of America, and in which there are valuable mineral deposits, was entered upon and located for the purpose of exploration and

purchase by J. W. Wallace, H. R. Haringer, Emil Marks, Jacob Pirrung, L. C. Statuek, Isaac Diamond & George Haringer, Jas Muhlem
(Locators must insert either "a citizen of the United States," or "who has declared his intention to become a citizen of the United States.")
the undersigned, on the 16 day of July 1902

The length of this claim is 1500 feet, and we claim 100 feet in a Easterly direction, and 1400 feet in a Westerly direction from the center of the discovery shaft, at which this notice is posted, lengthwise of the claim, together with 300 feet in width of the surface grounds, on each side of the center of said claim. The general course of the lode deposit and premises is from the East to the West

The claim is situated and located in the Warren Mining District, in Cochise County, in the Territory of Arizona, about 1800 in a SW direction from Easter Sunday Incline shaft

The surface boundaries of the claim are marked upon the ground as follows: Beginning at a mound of stone

at a point in a Westerly direction 100 feet from the discovery shaft (at which this notice is posted), being in the center of the East end line of said claim; thence North 300 feet to a Mid. of Stone Stone, being the N. E. corner of said claim; thence West 1500 feet to a Mid. of Stone, being at the N. W. corner of said claim; thence South 300 feet to a Mid. of Stone at the center of the West end of said claim; thence South 300 feet to a Mid. of Stone, being at the S. W. corner of said claim; thence East 1000 feet to a Mid. of Stone at the S. E. corner of said claim; thence North 300 feet to the place of beginning.

All done under the provisions of Chapter Six, of Title XXXII, of the Revised Statutes of the United States, and of an Act of the General Assembly of Arizona, entitled "An Act to Revise and Codify the Laws of the Territory of Arizona," approved March 16th, 1901.

Dated and posted on the ground this 16 day of July 1902

J. W. Wallace H. R. Haringer
Jacob Pirrung Emil Marks
L. C. Statuek Isaac Diamond
Jos. Muhlem George Haringer
Scott Whaley O. W. Geisenhofer

TERRITORY OF ARIZONA,

County of Cochise ss

I, Grant Ware, County Recorder in and for the County and Territory aforesaid, do hereby certify that the within instrument was filed for record at 11 o'clock AM on the 16 day of July 1902 and duly recorded in Book No. 22 of Mining Records of Cochise County, Arizona, at pages 143

WITNESS my hand and official seal the day and year first above written.

Grant Ware
County Recorder.

Notice of Location.

LODE CLAIM.

Winnona

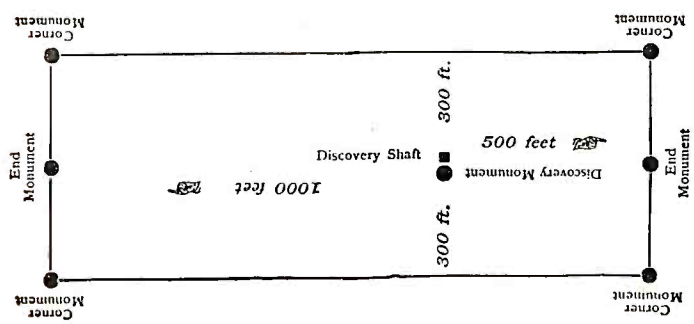
Dated July 16 1902

Filed and recorded at request of Emmons

OCT 10 1902 A. D. 1902
at 11 AM
Book 22 Record of Mines.
Pages 143

Grant Ware
County Recorder.
By [Signature] Deputy Recorder.

The H. H. McNeil Co., Printers, Phoenix, Arizona.



This diagram is to give locator a general idea of plan of location under the new law. The Discovery Shaft can be in the center of claim or any distance from either end desired. In the diagram it is placed 500 feet from one end and 1000 feet from the other. Commence description of claim at a center end monument, giving its distance and direction from center of Discovery Shaft; thence bound the claim in either direction. In description be careful to state locality of claim with reference to some natural object, or permanent monument, as will identify the claim.

AMENDED

Notice of Mining Location

28

LODE CLAIM

To All Whom It May Concern:

This Mining Claim, the name of which is the Massachusetts Mining Claim, situate on lands belonging to the United States of America, and in which there are valuable mineral deposits, was entered upon and located for the purposes of exploration and purchase by L.C. Shattuck, J. Muheim, Emil Marks, George Haninger, Harry Haninger, Isaac Diamond, Jacob Pirrung, I.W. Wallace, Scott Whaley, Otto Geisenhofer, all citizens of the United States.

(Locator must insert either "a citizen of the United States," or, "who has declared his intention to become a citizen of the United States.")

the undersigned, on the 28th day of January 1908

The length of this claim is 1500 feet, and we claim 655 feet, in a westerly direction and 845 feet in an easterly direction from

the center of the discovery shaft, at which this notice is posted, lengthwise of the claim, together with 300 feet in width of the surface grounds, on each side of the center of said claim. The general course of the lode deposit and premises is from the east to the west

The claim is situated and located in the Warren Mining District, in Cochise County, in the Territory of Arizona, about 2500 feet in a southwesterly direction from the Easter Sunday Incline Shaft.

The surface boundaries of the claim are marked upon the ground as follows: Beginning at a monument of stones

at a point in a westerly direction 655 feet from the discovery shaft (at which this notice is posted), being in the center of the West end line of said claim; thence northerly 300 feet to a post and monument, being the N.W. corner of said claim; thence easterly 1500 feet to a post and monument, being at the north-east corner of said claim; thence southerly 300 feet to a post and monument at the center of the East end of said claim; thence southerly 300 feet to a post and monument, being at the S.E. corner of said claim; thence westerly 1500 feet to a post and monument at the S.W. corner of said claim; thence northerly 300 feet to the place of beginning.

All done under the provisions of Chapter Six, of Title XXXII, of the Revised Statutes of the United States, and of an Act of the General Assembly of Arizona, entitled "An Act to Revise and Codify the Laws of the Territory of Arizona," approved March 16, 1901.

This is an Amended Location Notice of the Massachusetts Mining Claim, located by I.W. Wallace, Jacob Pirrung, L.C. Shattuck, Joe Muheim, Scott Whaley, H.R. Haninger, Emil Marks, Otto Geisenhofer Isaac Diamond, George Haninger on the 16th day of July 1902, and recorded in Book 22 of Records of Mines, at page 142, in the office of the County Recorder of the aforesaid County of Cochise to which reference is hereby made, and this Amended Location Notice is made and posted to correct errors in the description in the said original Location Notice.

Dated and posted on the ground this 28th day of January 1908

L. C. Shattuck *Isaac Diamond*
J. Muheim *Jacob Pirrung*
Emil Marks *I. W. Wallace*
George Haninger *Scott Whaley*
Harry Haninger *Otto Geisenhofer*

I, W. H. McDonald, County Recorder in and for the County and Territory aforesaid, do hereby certify that the within instrument was filed for record at 9 o'clock, a M., on this JAN 30 1908 day of JAN 30 1908 190..., and duly recorded in Book No. H1 of COCHISE Records of COCHISE County, Arizona, at pages 240

WITNESS my hand and official seal the day and year first above written.

W. H. McDonald
 County Recorder.

2
 478

AMENDED
Notice of Location.
 LOPE CLAIM.

Massachusetts

Dated Jan. 28 1908

Filed and Recorded at request of

R. A. Zimmerman

JAN 30 1908 A. D. 1908
 at a M.

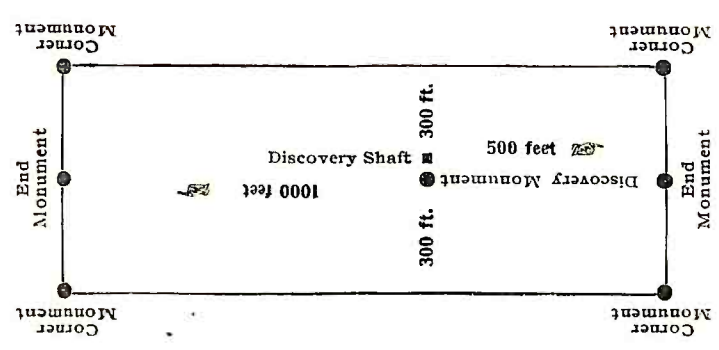
Book No. H1 Records of Mines

Pages 240
W. H. McDonald
 County Recorder.

By W. H. McDonald
 Deputy Recorder.

The H. H. McNeil Co., Printers, Phoenix

BISEEE, ARIZ.



This diagram is to give locator a general idea of plan of location under the new law. The Discovery Shaft can be in the center of claim or any distance from either end desired. In the diagram it is placed 500 feet from one end and 1000 feet from the other. Commence description of claim at a center end monument, giving its distance and direction from center of Discovery Shaft; thence bound the claim in either direction. In description be careful to state locality of claim with reference to some natural object, or permanent monument, as will identify the claim.

Notice of Mining Location.

301

LODE CLAIM.

To All Whom It May Concern:

This mining claim, the name of which is the Rhode Island Mining Claim, situate on lands belonging to the United States of America, and in which there are valuable mineral deposits, was entered upon and located for the purpose of exploration and

purchase by J. N. Wallace + R. Harringer, Emil Mark, Jacob Pirrung, L. C. Shattuck, Isaac Diamond + George Harringer, Jos. Muhlen
(Locator must insert either "a citizen of the United States," or "who has declared his intention to become a citizen of the United States.")

Scott Whaley, O. W. Geisendorfer 16 day of July 1902

The length of this claim is 1500 feet, and we claim 200 feet in a westerly direction, and 1300 feet in a n. easterly direction from the center of the discovery shaft, at which this notice is posted, lengthwise of the claim, together with 300 feet in width of the surface grounds, on each side of the center of said claim. The general course of the lode deposit and premises is from the East to the West

The claim is situated and located in the Warren Mining District, in Cochise County, in the Territory of Arizona, about 3000 in a S. W. direction from Eastern Summit lode shaft.

The surface boundaries of the claim are marked upon the ground as follows: Beginning at a mound of stone at a point in a westerly direction 200 feet from the discovery shaft (at which this notice is posted), being in the center of the end line of said claim; thence North 300 feet to a md. of stone, being the N. W. corner of said claim; thence East 1500 feet to a md. of stone, being at the N. E. corner of said claim; thence South 300 feet to a md. of stone at the center of the East end of said claim; thence South 300 feet to a md. of stone, being at the S. E. corner of said claim; thence West 1500 feet to a md. of stone at the S. W. corner of said claim; thence North 300 feet to the place of beginning.

All done under the provisions of Chapter Six, of Title XXXII, of the Revised Statutes of the United States, and of an Act of the General Assembly of Arizona, entitled "An Act to Revise and Codify the Laws of the Territory of Arizona," approved March 16th, 1901.

Dated and posted on the ground this 16 day of July 1902

J. N. Wallace
Jacob Pirrung
L. C. Shattuck
Jos. Muhlen

H. R. Harringer
Emil Mark
Isaac Diamond
George Harringer

Scott Whaley

O. W. Geisendorfer

AMENDED

Notice of Mining Location

32

LODE CLAIM

To All Whom It May Concern:

This Mining Claim, the name of which is the Connecticut Mining Claim, situate on lands belonging to the United States of America, and in which there are valuable mineral deposits, was entered upon and located for the purposes of exploration and purchase by L.C. Shattuck, J. Muheim, Emil Marks, George Haninger, Harry Haninger, Isaac Diamond, Jacob Pirrung, I.W. Wallace, Scott Whaley, and Otto Geisenhofer, all citizens of the United States

(Locator must insert either "a citizen of the United States," or, "who has declared his intention to become a citizen of the United States.")

the undersigned, on the 28th day of January 1908.

The length of this claim is 1500 feet, and we claim 580 feet, in a northerly direction and 920 feet in a southerly direction from the center of the discovery shaft, at which this notice is posted, lengthwise of the claim, together with 300 feet in width of the surface grounds, on each side of the center of said claim. The general course of the lode deposit and premises is from the north to the south ~~xxxxx~~

The claim is situated and located in the Warren Mining District, in Cochise County, in the Territory of Arizona, about 3600 in a south-westerly direction from Easter Sunday Incline Shaft

The surface boundaries of the claim are marked upon the ground as follows: Beginning at a monument of stones

at a point in a northerly direction 580 feet from the discovery shaft (at which this notice is posted), being in the center of the north end line of said claim; thence easterly 300 feet to a post and monument, being the N.E. corner of said claim; thence southerly 1500 feet to a post and monument, being at the S.E. corner of said claim; thence westerly 300 feet to a post and monument at the center of the south end of said claim; thence westerly 300 feet to a post and monument, being at the south-west corner of said claim; thence northerly 1500 feet to a post and monument at the N.W. corner of said claim; thence easterly 300 feet to the place of beginning.

All done under the provisions of Chapter Six, of Title XXXII, of the Revised Statutes of the United States, and of an Act of the General Assembly of Arizona, entitled "An Act to Revise and Codify the Laws of the Territory of Arizona," approved March 16, 1901.

This is an Amended Location Notice of the Connecticut Mining Claim, located by I.W. Wallace, Jacob Pirrung, L.C. Shattuck, J. Muheim, Scott Whaley, H. R. Heninger, Emil Marks, Isaac Diamond, George Haninger and Otto Geisenhofer. on the 16th day of July 1902, and recorded in Book 22 of Records of Mines, at page 145, in the office of the County Recorder of the aforesaid County of Cochise to which reference is hereby made, and this Amended Location Notice is made and posted to correct errors in the description in the said original Location Notice.

Dated and posted on the ground this 28th day of January 1908

L.C. Shattuck *Isaac Diamond*
J. Muheim *Jacob Pirrung*
Emil Marks *I.W. Wallace*
George Haninger *Scott Whaley*
Harry Haninger *Otto Geisenhofer*

U. S. SURVEYOR GENERAL'S FINAL CERTIFICATE ON FIELD NOTES.

DEPARTMENT OF THE INTERIOR,
Office of U. S. Surveyor General,
Phoenix, Arizona, September 15, 1908.

I, U. S. Surveyor-General for District of Arizona, do hereby certify that the foregoing transcript of the Field Notes, return and approval of the Survey of the mining claim of I. W. Wallace, known as the Maine, New Hampshire, Vermont, Massachusetts, Rhode Island, Connecticut, situate in Warren Mining District, Cochise County, Arizona, in Sections 17, 18, 19 and 20, Township 23 S., Range No. 25 E., G. & S.R.B. & M., and designated as Survey No. 2519, has been correctly copied from the originals on file in this office; that said Field Notes furnish such an accurate description of said mining claim as will, if incorporated into a patent, serve fully to identify the premises, and that such reference is made therein to natural objects or permanent monuments as will perpetuate and fix the locus thereof.

And I further certify that five hundred dollars' worth of labor has been expended or improvements made upon the following claims, Maine, Vermont, Massachusetts, Rhode Island and Connecticut lodes, and that less than five hundred dollars' worth of labor has been expended or improvements made upon the New Hampshire lode, the credit from Discovery tunnel No. 1 on the Maine lode to the New Hampshire lode not being allowed. This credit is disallowed for the reason that it fails to show the manner in which it is only for the development of the claims to which it is credited. As soon as the deputy

files a supplemental report of improvements, reporting a sufficient amount of improvements upon the claim which now lacks the necessary five hundred dollars' worth of improvements, or a statement establishing conclusively that this credit should be allowed, or a statement showing conclusively that Discovery tunnel No. 1 on the Maine lode is a common improvement for the development of all the claims of this survey and credits a one-sixth interest therein to each of the claims herein, a further and additional certificate will be issued covering the New Hampshire lode.

And I further certify that no portion of said labor or improvements has been included in the estimate of expenditures upon any other claim and that the plat thereof, filed in the U. S. Land Office, at Phoenix, Arizona, is correct and in conformity with the foregoing Field Notes.

Frank S. Ingalls,
United States Surveyor General
for Arizona.

4-687.

SURVEYOR-GENERAL'S CERTIFICATE OF APPROVAL OF FIELD
NOTES AND SURVEY OF MINING CLAIM.

Department of the Interior,

Office of U. S. Surveyor-General,

Phoenix, Arizona

September 15, 1908.

I, U. S. Surveyor-General for District of Arizona

do hereby certify that the foregoing and hereto attached Field Notes and Return of the Survey of the
Mining Claim of _____

I. W. Wallace

_____, known as the
Maine, New Hampshire, Vermont, Massachusetts, Rhode Island, Connecticut
situate in Warren Mining District,

Cochise County, Arizona

in Sections 17, 18, 19, 20, Township No. 23 S., Range No. 25 E., G. & S.R.B.
& M., designated as Survey No. 2519

executed by D.E. Curry, U. S. Deputy Mineral

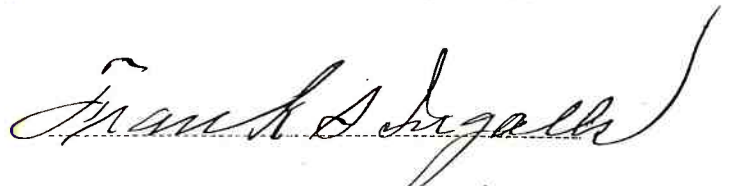
Surveyor, February 6, - 9, 1908, under my instructions dated

February 5, 1908, have been critically examined and the necessary

corrections and explanations made, and the said Field Notes and Return, and the Survey they describe,

are hereby approved. A true copy of the copy of the location certificate filed by the applicant for

survey is included in the field notes.


U. S. Surveyor-General for Arizona.