

MS

0

2

5

8

6

MINERAL SURVEY NO. 2586

Claims	M & B Desc.	Improvements	Loc. Notices
	Pg	Pg	Pg
Aetna	10	28	7
Carbonate	19	29	6
Climax	1	26	4
Copperton	9	28	8
Expansion	23	30	2
Homestake	14	29	1
Indiana	7	27	11
Kokomo	3	27	9
Poland	17	29	12
Portland	2	26	10
Souvenir	15	28	3
Summit	21	30	13
Three B'S	6	27	5
Townsite	12	28	14

102

MINERAL SURVEY No. 2586

LOT No. _____

Arizona Land District.

FIELD NOTES

OF THE SURVEY OF THE MINING CLAIM OF

-Indiana-Arizona Development Company-

KNOWN AS THE

HOMESTAKE, EXPANSION, SOUVENIR, CLIMAX, THREE B's, CARBONATE, AETNA, COPPERTON, KOKOMO, PORTLAND, INDIANA, POLAND, SUMMIT, TOWNSITE.

Silver Bell Mining District,

Pima County, Arizona

Section *Approx*, Township *12 S.*, Range *8 E* Unsurveyed

Surveyed under instructions dated October 6, 1908

by William B. Alexander
U. S. Mineral Surveyor.

Claim located see location notices, 19

Survey commenced October 7, 1908

Survey completed October 14, 1908

*Address of Claimant's Attorney
S. L. Kingan,
Tucson, Arizona.*

FEET.

CLIMAX LODGE:

Beginning at Cor. No. 1;

Identical with the location which is a mound of stones,
4' base, 3' high,

A redwood post, 4' long, 4" square, set 18" in the
ground, scribed 1-C-2586 on the N. E. face, surrounded
with a mound of stones, whence:

U. S. L. M. No. 1390, Silver Bell Mining District, Pima
County, Arizona, brs. S. 11°-46' E., 3074 ft.

A limestone, 1'x2'x4', brs. S. 49°-13' E. 12.7 ft. chiseled x-1-C-
No other bearings available. (2586-BR.)

Thence N. 57°-50' E.

Variation 13°-35' E.

300. S. End Center monument:

Identical with the location which is a mound of stones,
4' base, 3' high:

600. to Cor. No. 2:

Identical with the location which is a mound of stones,
4' base, 3' high,

A redwood post, 4' long, 4" square, set 18" in the
ground, scribed 2-C-2586 on the N. W. face, surrounded
with a mound of stones.

No bearings available.

Thence N. 32°-10' W.

Variation 13°-35' E.

1500. to Cor. No. 3.

Identical with the location which is a mound of stones,
4' high, 3' base,

A porphyry rock in place 1' x 3' x 1', marked "x"
at the exact point for the corner, and chisled 3-C-2586
with a mound of stones, 4' base, 3' high, alongside.

No bearing available.

2.

Thence S. 57°-50' W.

Variation 13°-35' E.

300. to N. End center monument:

Identical with the location which is a mound of stones, 4' base, 3' high:

600. to Cor. No. 4.

Identical with the location, which is a mound of stones, 4' base, 3' high,

A redwood post, 4' long 4" square, set 18" in the ground, scribed 4-C-2586 on the S.E. face, surrounded with a mound of stones.

No bearings available.

Thence S. 32°-10' E.

Variation 13°-35' E.

1500. to Cor. No. 1 and place of beginning.

PORTLAND LODGE:

Beginning at Cor. No. 1,

Identical with the location, which is a mound of stones 4' base, 3' high,

A redwood post, 4' long, 4" square, set 18" in the ground, scribed 1-P-2586 on the N. E. face, surrounded with a mound of stones, whence:

U. S. L. M. No. 1390, Silver Bell Mining District, brs. S. 22°-53' E., 2919. ft.

No other bearings available.

Thence N. 57°-50' E.

Variation 13°-35' E.

300. to S. End Center monument:

Identical with the location, which is a mound of stones

FEEET.

4' base, 3' high:

600.

to Cor. No. 2.

Identical with the location, and with Cor. No. 1. of the Climax Lode of this survey,

A redwood post 4' long, 4" square, set 18" in the ground, scribed 2-P-2586 on the N. W. face, ^{surrounded with a mound of stones} whence:

A limestone, 18 x 2' x 4', brs. S. 49°-13' E., 12.7 ft. chisled 2-P-2586 B.R. , with "x" at the exact point.

No other bearings available.

Thence N. 32°-10' W.

Variation 13°-35' E.

1500.

to Cor. No. 3.

Identical with the location, and with Cor. No. 4. of the Climax Lode of this survey,

A redwood post, 4' long, 4" square, set 18" in the ground, scribed 3-P-2586 on the S. W. face: surrounded with a mound of stones.
No bearings available.

Thence S. 57°-50' W.

Variation 13°-35' E.

300.

to N. End Center Monument.

Identical with the location, which is a mound of stones, 4' base, 3' high,

600.

to Cor. No. 4.

Identical with the location, which is a mound of stones, 4' base, 3' high,

A limestone, 6" x 12" x 16", set 12" in the ground, chisled 4-P-2586 on the S. E. face, with a mound of stones alongside.

No bearings available.

Thence S. 32°-10' E.

Variation 13°-35' E.

125.

N.E. Cor. ^{Cor No. 2} of Indiana Lode of this survey

FEET.

425. E. End Center, Indiana Lode. *of this survey*
725. S. E. Cor. ^{Cor. No. 1} Indiana Lode, also N. E. Cor. ^{Cor. No. 2} Aetna Lode. *both of this survey.*
1025. E. End Center Aetna Lode. *this survey*
1325. S. E. Cor. ^{Cor. No. 1} Aetna Lode, also N. E. Cor. ^{Cor. No. 2} Homestake Lode. *both of this survey*
1500. to Cor. No. 1 and place of beginning.

KOKOMO LODGE.

Beginning at Cor. No. 1.

Identical with the location, which is a mound of stones
4' base, 3' high,

A redwood post, 4' long, 4" square, set 18" in the
ground, scribed 1-K-2586 on the N. E. face, surrounded
with a mound of stones, whence:

U.S.L.M. No. 1390, Silver Bell Mining District, brs.
S. 13°-25' E., 1459.4 ft.

No other bearings available.

Thence N. 57°-50' E.

Variation 13°-25' E.

300. to S. End Center monument,

Identical with the location, which is a mound of stones,
4' base, 3' high,

600. to Cor. No. 2.

Identical with the location, which is a mound of stones,
4' base, 3' high,

A redwood post, 4' long, 4" square, set 18" in the
ground, scribed 2-K-2586 on the N. W. face, surrounded with
a mound of stones.

No bearings available.

Thence N. 32°-10' W.

FEET.

Variation 13°-35' E.

1500.

to Cor. No. 3,
Identical with the location and with Cors. No. 1 and 2 of the Climax and Portland Lodes, respectively, *of this survey*

A redwood post, 4' long, 4" square, set 18" in the ground, scribed 3-K-2586 on the S. W. face, surrounded with a mound of stones, whence:

A limestone, 1' x 2' x 4', brs. S. 49°-13' E., 12.7 ft., chiseled x-3-K-2586- B.R.

No other bearings available.

Thence S. 57°-50' W.

Variation 13°-35' E.

300.

To N. End Center monument.

Identical with the location and with the S. End Center Monument of the Portland Lode of this survey, which is a mound of stones, 4' base 3' high.

600.

to Cor. No. 4.

Identical with the location, and with Cor. No. 1 of the Portland Lode of this survey,

A redwood post, 4' long, 4" square, set 18" in the ground, scribed 4-K-2586 on the S. E. face, surrounded with a mound of stones.

No bearings available.

Thence S. 32°-10' E.

Variation 13°-35' E.

125.

to E. End Center monument Homestake Lode.

425.

S.E. Cor. ^{Cor. No. 1} Homestake Lode. *of this survey*

1025.

N.E. Cor. ^{Cor. No. 2} Carbonate Lode *of this survey*

1325.

E. End Center monument Carbonate Lode. *of this survey.*

1500.

to Cor. No. 1, and place of beginning.



THREE B'S LODE.

Beginning at Cor. No. 1.

Identical with the location, and with Cor. No. 2 of the Kokomo Lode of this survey,

A redwood post, 4' long, 4" square, set 18" in the ground, scribed 1-TB-2586 on the N. E. face, surrounded with a mound of stones, whence:

U.S.L.M. No. 1390, Silver Bell Mining District, brs.

S. 5° -37' W., 1747.6 ft.

No other bearings available.

Thence N. 57° -50' E.

Variation 13° -35' E.

300. to S. End Center monument,
Identical with the location, which is a mound of stones,
4' base, 3' high,

600. to Cor. No. 2.
Identical with the location, which is a mound of stones,
4' base, 3' high,

A limestone rock in place, 4' x 5' x 10', chiseled
x-2-TB-2586- on the top, with a mound of stones alongside
4' base, 3' high.

No bearings available.

Thence N. 32° -10' W.

Variation 13° -35' E.

1500. to Cor. No. 3.
Identical with the location, and with Cor. No. 2. of the
Climax Lode of this survey,

A redwood post, 4' long, 4" square, set 18" in the g
ground, scribed 3-TB-2586 on the S. W. face, surrounded
with a mound of stones.

No bearings available.

FEET.

Thence S. 57°-50' W.
Variation 13°-35' E.

300. to N. End Center monument,
Identical with the location, and with the S. End Center
monument of the Climax Lode of this survey, which is a
mound of stones, 4' base 3' high,

600. to Cor. No. 4.
Identical with the location, and with Cors. 1, 2 and 3
of the Climax, Portland and Kokomo Lodes, respectively,
of this survey,

A redwood post, 4' long, 4" square, set 18" in the
ground, scribed 4-TB-2586 on the S. E. Face, surrounded
with a mound of stoned, whence:

A Limestone, 1' x 2' x 4', brs. S. 49°-13' E., 12.7 ft.
chiseled x-4-TH-2586-BR.

No other bearings available.

Thence S. 32°-10' E.
Variation 13°-35' E.

1500. to Cor. No. 1., and place of beginning.

INDIANA LODE.

Beginning at Cor. No. 1.
Identical with the location. which is a mound of stones,
4' base, 3' high,

A redwood post, 4' long, 4" square, set 18" in the
ground, scribed 1-I-2586 on the N. W. face, surrounded
with a mound of stones, whence:

U.S.L.M. No. 1390, Silver Bell Mining District, brs.
S. 24°-50' E., 3686. ft.

No other bearings available.

Thence N. 32°-10' W.
Variation 13°-35' E.

100. to E. End Center monument,

FEET.

300. to E. End Center Monument.
Identical with the location, which is a mound of stones,
4' base, 3' high,

600. to Cor. No. 2.
Identical with the location, which is a mound of stones
4' base, 3' high,

A redwood post, 4' long, 4" square, set 18" in the ground,
scribed 2-I-2586 on the S.W. face, surrounded with a mound of stones,
whence:

Cor. No. 4 Portland Lode of this survey brs. N.32°-10' W., 125. ft.

No other bearings available.

Thence S. 57°-50' W.

Variation 13°-35' E.

1500. to Cor. No. 3.
Identical with the location, which is a mound of stones,
4' base, 3' high,

A redwood post, 4' long, 4" square, set 18" in the ground,
scribed 3-I-2586 on the S.E. face, surrounded with a mound of stones,

No bearings available.

Thence S. 32°-10' E.

Variation 13°-35' E.

300. to W. End Center monument.
Identical with the location which is a mound of stones,
4' base, 3' high,

600. to Cor. No. 4.
Identical with the location, which is a mound of stones,
4' base, 3' high,

FEET.

A redwood post, 4' long 4" square, set 18" in the ground, scribed 4-I-2586 on the N. E. face, surrounded with a mound of stones.

No bearings available.

Thence N. 57°-50' E.

Variation 13°-35' E.

1500.

to Cor No. 1, and place of beginning.

COPPERTON LODE:

Beginning at Cor. No. 1.

Identical with the location and with Cor. No. 4 of the Indiana Lode of this survey,

A redwood post, 4' long, 4" square, set 18" in the ground, scribed 1-C-2586 on the N. W. face, surrounded with a mound of stones, whence:

U.S.L.M. No. 1390, Silver Bell Mining District, brs. S. 47°-53' E. , 3798. ft.

No other bearings available.

Thence N. 32°-10' W.

Variation 13°-35' E.

300.

to E. End Center monument.

Identical with the location, and with the W. End Center monument of the Indiana Lode of this survey, which is a mound of stones, 4' base, 3' high.

600.

to Cor. No. 2.

Identical with the location, and with Cor. No. 3 of the Indiana Lode of this survey,

A redwood post, 4' long 4" square, set 18" in the ground, scribed 2-C-2586 on the S. W. face, surrounded with a mound of stones.

No bearings available.

10.

FEET.

Thence S. 57°-50' W.

Variation 13°-35' E.

1500.

to Cor. No. 3.

Identical with the location, which is a mound of stones,
4' base, 3' high,

A redwood post, 4' long, 4" square, set 18" in the
ground, scribed 3-C-2586 on the S.E. face, surrounded
with a mound of stones.

No bearings available.

Thence S. 32°-10' E.

Variation 13°-35' E.

300.

to W. End Center monument,

Identical with the location, which is a mound of stones,
4' base, 3' high,

600.

to Cor. No. 4.

Identical with the location, which is a mound of stones,
4' base, 3' high,

A redwood post, 4' long, 4" square, set 18" in the g
ground, scribed 4-C-2586 on the N. E. face, with a
mound of stones surrounding.

No bearings available.

Thence N. 57°-50' E.

Variation 13°-35' E.

1500.

to Cor. No. 1, and place of beginning.

AETNA LODE.

Beginning at Cor. No. 1.

Identical with the location, which is a mound of stones,
4' base, 3' high,

11.

FEET.

A redwood post, 4' long, 4" square, set 18" in the ground, scribed 1-A-2586 on the N. W. face, surrounded with a mound of stones, whence:

U. S. L. M. No. 1390, Silver Bell Mining District,
brs. S. 23°-24' E., 3092. ft.

A sandstone, 1' x 2' x 1' above ground, brs. S. 35°-52' W
7.5 ft., chisled x-1-A-2586-BR.

Cor. No. 1 of the Portland Lode of this survey brs.
S 32°-10' E., 175. ft.

No other bearings available.

Thence N. 32°-10' W.

Variation 13°-35' E.

300. to E. End Center Monument.

Identical with the location which is a mound of stones,
4' base, 3' high,

600. to Cor. No. 2.

Identical with the location and with Cor. No. 1. of
the Indiana Lode, *of this survey*

A redwood post, 4' long, 4" square, set 18" in
the ground, scribed 2-A-2586 on the S. W. face, surrounded
with a mound of stones.

No bearings available.

Thence S. 57°-50' W.

Variation 13°-35' E.

1500. to Cor. No. 3.

Identical with the location, and with Cors. Nos. 1 and
4 of the Copperton and Indiana Lodes, respectively, of
this survey,

A redwood post, 4' long, 4" square, set 18" in the
ground, scribed 3-A-2586 on the S. E. face, surrounded
with a mound of stones.

No bearings available.

FEET.

Thence S. 32°-10' E.

Var. 13°-35' E.

300.

to W. End Center monument,
 Identical with the location, which is a mound of stones,
 4' base, 3' high,

600.

to Cor. No. 4.
 Identical with the location, which is a mound of stones,
 4' base, 3' high,

A redwood post, 4' long, 4" square, set 18" in the
 ground, scribed 4-A-2586 on the N. E. face., surrounded with
 a mound of stones.
 No bearings available.

Thence N. 57°-50' E.

Variation 13°-35' E.

1500.

to Cor. No. 1, and place of beginning.

TOWNSITE LODE.

Beginning at Cor. No. 1.
 Identical with the location, and with Cor. No. 4. of the
 Aetna Lode of this survey,

A redwood post, 4' long, 4" square, set 18" in the
 ground, scribed 1-T-2586 on the N. W. face, surrounded with a mound of stones, whence.

U.S.L.M.No. 1390, Silver Bell Mining District, brs.
 S. 50°-47' E., 3224. ft.

No other bearings available.

Thence N. 32°-10' W.

Variation 13°-35' E.

300.

to E. End Center monument,
 Identical with the location, and with the W. end center
 monument of the Aetna lode of this survey, which is a
 mound of stones, 4' base, 3' high.

13.

FEET.

600.

to Cor. No. 2.

Identical with the location, and with Cors. No. 1, 4 and 3 of the Copperton, Indiana and Aetna Lodes, respectively, of this survey,

A redwood post, 4' long, 4" square, set 18" in the ground, scribed 2-T-2586 on the S. W. face., surrounded with a mound of stones.
No bearings available.

Thence S. 57°-50' W.

Variation 13°-35' E.

1500.

to Cor. No. 3.

Identical with the location, and with Cor. No. 4. of the Copperton Lode of this survey,

A redwood post, 4' long, 4" square, set 18" in the ground, scribed 3-T-2586 on the S. E. face., surrounded with a mound of stones.
No bearings available.

Thence S. 32°-10' E.

Variation 13°-35' E.

300.

to W. End Center monument,

Identical with the location, which is a mound of stones, 4' base, 3' high.

600.

to Cor. No. 4.

Identical with the location, which is a mound of stones, 4' base, 3' high,

A redwood post, 4' long, 4" square, set 18" in the ground, scribed 4-T-2586 on the N. E. face., surrounded with a mound of stones.
No bearings available.

-----0

Thence N. 57°-50' E.

Variation 13°-35' E.

1500.

to Cor. No. 1, and place of beginning..

FEET.

HOMESTAKE LODE.

Beginning at Cor. No. 1.

Identical with the location, which is a mound of stones, 4' base, 3' high.

A redwood post, 4' long, 4" square, set 18" in the ground, scribed 1-H-2586 on the N. W. face, whence: surrounded with a mound of stones, whence:

U.S.L.M. No. 1390. Silver Bell Mining District, brs. S. 21°-19' E., 2501. ft.

No other bearings available.

Thence N. 32°-10' W.

Variation 13°-35' E.

300. to E. End Center monument.

Identical with the location, which is a mound of stones, 4' base, 3' high.

425. to Cor. No. 1. Portland Lode and Cor. No. 4. Kokomo Lode of this survey.

600. to Cor. No. 2.

Identical with the location, and with Cor. No. 1 of the Aetna Lode of this survey,

A redwood post, 4' long, 4" square, set 18" in the ground, scribed 2-H-2586, surrounded with a mound of stones, whence:

A sandstone 1' x 2' x 1' above ground, brs. S. 35°-52' W. 7.5 ft., chisled x-2-H-2586-BR.

No other bearings available.

Thence S. 57°-50' W.

Variation 13°-35' E.

1500. to Cor. No. 3.

Identical with the location, and with Cors. No. 1 and 4, respectively, of the Townsite and Aetna Lodes of

FEET.

this survey,

A redwood post, 4' long, 4" square, set 18" in the ground, scribed 3-H-2586 on the S. E. face, surrounded with a mound of stones.

No bearings available.

Thence S. 32°-10' E.

Variation 13°35' E.

300. to W. End Center Monument.

Identical with the location which is a mound of stones, 4' base, 3' high,

600. to Cor. No. 4.

Identical with the location, which is a mound of stones, 4' base, 3' high,

A redwood post, 4' long, 4" square, set 18" in the ground, scribed 4-H-2586 on the N. E. face, surrounded with a mound of stones, whence:

A limestone, 3' x 3' 6", brs. S. 74°-43' E., 9.2 ft., chiseled x-4-H-2586-BR.

No other bearings available.

Thence N. 57°-50' E.

Variation 13°-35' E.

1500. to Cor. No. 1, and place of beginning.

SOUVENIR LODE.

Beginning at Cor. No. 1.

Identical with the location, and with Cor. No. 4. of the Homestake Lode of this survey,

A redwood post, 4' long, 4" square, set 18" in the ground, scribed 1-S-2586 on the N. W. Face, surrounded with a mound of stones, whence:

U.S.L.M. No. 1390, Silver Bell Mining District, brs. S. 54°-54' E., 2663. ft.

FEET. a limestone, 3' x 3' x 6', hrs. S. 74°-43' E., 9.2 ft.,
chisled x-1-S-2586-B.R.

No other bearings available.

Thence N. 32°-10' W.

Variation 13°-35' E.

300. to E. End Center Monument.

Identical with the location, and with the W.

End center of the Homestake lode of this survey, which is
a mound of stones, 4' base, 3' high,

600. to Cor. No. 2.

Identical with the location, and with Cors. No. 1, 4
and 3, respectively, of the Townsite, Petna, and
Homestake Lodes of this survey,

A redwood post, 4' long, 4" square, set 18" in the
ground, scribed 2-S-2586 on the S. W. face, surrounded
with a mound of stones.

No bearings available.

Thence S. 57°-50' W.

Variation 13°-35' E.

1500. to Cor. No. 3.

Identical with the location, and with Cor. No. 4 of the
Townsite Lode of this survey,

A redwood post, 4' long, 4" square, set 18" in the
ground, scribed 3-S-2586 on the S.E. face, with a mound
of stones surrounding.

No bearings available.

Thence S. 32°-10' E.

Variation 13°-35' E.

300. to W. End Center monument.

Identical with the location which is a mound of stones,
4' base, 3' high.

FEET

600.

to Cor. No. 4.

Identical with the location, which is a mound of stones,
4' base, 3' high,

A Redwood post, 4' long, 4" square, set 18" in the
ground, scribed 4-S-2586 on the N. E. face, surrounded
by a mound of stones.

No bearings available.

Thence N. 57°-50' E.

Variation 13°-35' E.

1500.

to Cor. No. 1., and place of beginning.

POLAND LODE.

Beginning at Co. No. 1.

Identical with the location, and with Cors. No. 1 and
4 respectively of the Souvenir and Homestake Lodes of
this survey,

A redwood post, 4' long, 4" square, set 18" in the
ground, scribed 1-P-2586 on the S. W. face, surrounded
with a mound of stones, whence:

U.S.L.M. No. 1390, Silver Bell Mining District, brs.

S. 54°-54' E., 2663. ft.

Limestone, 3' x 3' x 6', brs. S. 74°-43' E., 9.2 ft.,
chiseled x-1-P-2586-BR.

NOTE: Cor. No. 1. of the Poland Lode, which is the N.E.
Cor., is somewhat farther from the U.S.L.M. than the
S.E. Cor. of the said Lode, but a connecting line from
the latter point would be impracticable to measure, on
account of surface irregularities.

Thence S. 57°-50' W.

Variation 13°-35' E.

1500.

to Cor. No. 2.

18.

FEET.

Identical with the location, and with Cor. No. 4.
of the Souvenir Lode of this survey,

A redwood post, 4' long, 4" square, set 18" in the
ground, scribed 2-P-2586 on the S. E. face, surrounded
with a mound of stones.

No bearings available.

Thence S. 32°-10' E.
Variation 13°-35' E.

300. to W. End Center monument.

Identical with the location, which is a mound of stones,
4' base, 3' high.

600. to Cor. No. 3.

Identical with the location, which is a mound of stones,
4' base, 3' high,

A redwood post, 4' long, 4" square, set 18" in the gr
ground, scribed 3-P-2586 on the N. E. face, surrounded
with a mound of stones, whence:

A limestone, 6' x 10' x 5', bce. S. 81°-8' E., 35.3
ft., chiseled x-3-P-2586-BR.

No other bearings available.

Thence N. 57°-50' E.
Variation 13°-35' E.

1500. to Cor. No. 4.

Identical with the location, and which has been
perpetuated by means of a witness corner located N. 32°-
10' W., 27.4 ft. dist.

The true point for the Cor. falls on the side of a
limestone cliff, necessitating the setting of witness
corner.

FEET.

From True point for Cor. No. 4, Poland Lode:

Thence N. 32°-10' W.

Variation 13°-35' E.

27.4 to Witness Cor. *for Cor. No. 4*

Identical with the location, which is a mound of stones,
4' base, 3' high,

A redwood post, 4' long, 4" square, set 18" in the
ground, scribed WC-4-P-2586 on the N. W. face, surrounded
with a mound of stones, whence:

A limestone rock in place (being the face of the above
mentioned limestone cliff) brs. N. 60°-17' E., 3.4 ft.,
chisled x-WC-4-P-2586-BR.

No other bearings available.

300. to E. End Center monument.

Identical with the location, which is a mound of stones,
4' base, 3' high.

600. To Cor. No. 1, and place of beginning.

CARBONATE LODGE:

Beginning at Cor. No. 1.

Identical with the location, which is a mound of stones,
4' base, 3' high,

A redwood post, 4' long, 4" square, set 18" in the gr
ground, scribed 1-C-2586 on the S. W. face, surrounded
with a mound of stones, whence:

U.S.L.M. No. 1390, Silver Bell Mining District, brs.
S. 11°-37' E., 1341.5 ft.

No other bearings available.

Thence N. 32°-10' W.

Variation 13°-35' E.

125. To Cor. No. 1. of the Kokomo Lode of this survey.

300. to E. End Center monument.

FEET.

Identical with the location, which is a mound of stones,
4' base, 3' high.

600. to Cor. No. 2.

Identical with the location, which is a mound of stones,
4' base, 3' high.

A redwood post, 4' long, 4" square, set 18" in the gr
ground, scribed 2-C-2586 on the S.W. Face, surrounded with
a mound of stones.

No bearings available.

Thence S. 57°-50' W.

Variation 13°-55' E.

1500. to Cor. No. 3.

Identical with the location, and with true point for
Cor. No. 4 of the Poland Lode of this survey, as
previously described, on the face of a cliff and
impractical to set corner, therefore witness corner
is located N. 32°-10' W. 27.4 ft.

A redwood post, 4' long, 4" square, set 18" in
the ground, scribed WC-3-C-2586 on the S. E. Face,
surrounded by a mound of stones, whence:

A limestone rock in place (being the face of the above
mentioned cliff) brs. N. 60°-17' E. 3.4 ft., chiseled
WC-3-C-2586-BR.

No other bearings available.

From True Point for Cor. No. 3. of Carbonate Lode.

Thence S. 32°-10' E.

Variation 13°-35' E.

300. to V. End Center monument.

Identical with the location, which is a mound of stones,
4' base, 3' high.

feet.

600. to Cor. No. 4.
Identical with the location, which is a mound of stones,
4' base, 3' high,

A redwood post, 4' long, 4" square, set 18" in the
ground, scribed 4-C-2586 on the N. E. face, surrounded
by a mound of stones.

No bearings available.

Thence N. 57°-50' E:

Variation 13°-35' E.

1500. to Cor. No. 1; and place of beginning.

SUMMIT LODE.

Beginning at Cor. No. 1.

Identical with the location, and with Cor. No. 4. of
the Carbonate Lode of this survey,

A redwood post, 4' long, 4" square, set 18" in the gr
ground, scribed 1-S-2586 on the N. W. face, surrounded with
by a mound of stones, whence:

U.S.L.M. No. 1390, Silver Bell Mining District, brs.

S. 71°-30' E., 1623.4 ft.

No other bearings available.

Thence N. 32°-10' W.

Variation 13°-35' E.

300. to E. End Center Monument.

Identical with the location, and with the W. End Center mon
ument of the Carbonate Lode of this survey,

A redwood post, 4' long, 4" square, set 18" in the
ground, scribed EECS-2586 on the W. face and WECC-2586
on the E. face.

600. to the true point for Cor. No. 2.

Identical with the location, and with true points for
Cors. No. 4 and 3, respectively of the Poland and

feet.

Carbonate Lodes of this survey, as previously described, on the face of a cliff and impractical to perpetuate hereon, therefore witness corner is located N.32°-10' W., 27.4 ft.

A redwood post, 4' long, 4" square, set 18" in the ground, scribed WC-2-S-2586 on the S.W. face, surrounded with a mound of stones, whence:

A limestone rock in place, (Being the face of the above mentioned cliff) brs. N. 60°-17' E., 3.4 ft., chiseled WC-2-S-2586-BR.

No other bearings available.

From true point for Cor. No. 2.
Thence S. 57°-50' W.

Variation 13°-35' E.

1500. to Cor. No. 3.

Identical with the location, and with Cor. No. 3 of the Poland Lode of this survey,

A redwood post, 4' long, 4" square, set 18" in the ground, scribed 3-S-2586 on the S. E. face, surrounded with a mound of stones. whence: -

A limestone, 6' x 10' x 8', brs. S. 81°-8' E., 35.3 ft., chiseled x-3-S-2586-BR.

No other bearings available.

Thence S. 32°-10' E.

Variation 13°-35' E.

300. to W. End Center monument.

Identical with the location, which is a mound of stones, 4' base, 3' high,

600. to Cor. No. 4.

Identical with the location, which is a mound of stones, 4' base, 3' high.

FEET.

A redwood post, 4' long, 4" square, set 18" in the ground, scribed 4-S-2586 on the N. E. face, surrounded by a mound of stones, whence:

A limestone, 3' x 3' x 1', brs. N. 2°-23' W., 17.7 ft., chiseled x-4-S-2586-BR.

No other bearings available.

Thence N. 57°-50' E.

Variation 13°-35' E.

390.

to N.W. Cor. ^{Cor. No. 3} Expansion Lode. *of this survey*

1500.

to Cor. No. 1, and place of beginning.

EXPANSION LODE.

Beginning at Cor. No. 1.

Identical with the location, which is a mound of stones, 4' base, 3' high,

A redwood post, 4' long, 4" square, set 18" in the ground, scribed 1-E-2586 on the N. W. face, surrounded with a mound of stones, whence:

U.S.L.M. No. 1390, Silver Bell Mining District, brs. S. 75°-13' E., 898. ft.

A limestone boulder, 4' x 6' x 4', brs. S. 24°-22' W., 35.5 ft. chiseled x-1-E-2586-BR.

No other bearings available.

Thence N. 34°-38' W.

Variation 13°-35' E.

300.

to E. End Center Monument.

Identical with the location, which is a mound of stones, 4' base, 3' high.

600.

to Cor. No. 2.

Identical with the location, which is a mound of stones, 4' base, 3' high,

A redwood post, 4' long, 4" square, set 18" in the ground, surrounded with a mound of stones, chiseled 2-E-2586 on the S. W. face, whence

FEET.

24.

A limestone, 10' x 30' x 30', brs. S. 30°-17' W., 8.5 ft., chisled x-2-E-2586-BR.

N. W. Cor. ^{Cor. No. 2} of Majestic Lode, Survey No. 1390, brs. S. 41°-21' E., 167.2. ft.

No other bearings available.

Thence S. 57°-50' W.

Variation 13°-35' E.

390. to Cor. Nos. 1 and 4 respectively, of the Summit and Carbonate Lodes of this survey.

1500. to Cor. No. 3.

Identical with the location, which is a mound of stones, 4' base, 3' high,

A redwood post, 4' long, 4" square, set 18" in the ground, scribed 3-E2586 of the S.E. face, surrounded with a mound of stones.

No bearings available.

Thence S. 34°-38' E.

Variation 13°-35' E.

300. to W. End Center Monument.

Identical with the location, which is a mound of stones, 4' base, 3' high.

600. to Cor. No. 4.

Identical with the location, which is a mound of stones, 4' base 3' high,

A redwood post, 4' long, 4" square, set 18" in the ground, scribed 4-E-2586 on the N. E. face, surrounded with a mound of stones, whence:

A limestone, 6' x 10' x 2', brs. S. 67° W., 14.2. ft., chisled x-E-4-2586-BR.

No other bearings available.

FEET.

Thence N. 57°-50' E.

Variation 13°-35' E.

1500. to Cor No. 1 and place of beginning.

A R E A S.

CLIMAX LODE:	20.661 acres.
THREE B'S LODE:	20.661 "
SOUVENIR LODE:	20.661 "
PORTLAND:LODE:	20.661 "
KOKOMO LODE:	20.661 "
INDIANA LODE:	20.661 "
COPPERTON LODE:	20.661 "
AETNA LODE:	20.661 "
TOWNSITE LODE:	20.661 "
HOMESTAKE LODE:	20.661 "
POLAND LODE:	20.661 "
CARBONATE LODE:	20.661 "
SUMMIT LODE:	20.661 "
EXPANSION LODE:	<u>20.642</u> "
TOTAL AREA	289.235 "

L O C A T I O N.

The lodes embraced in Survey No. 2586 are located in approximately Lat. 32°-24' N., Long. 111°-28' W., in the Silver Bell Mining District, Pima County, T. 12 S., R. 8 E., G. & S.R.B. & M., Arizona, unsurveyed.

P R E S U M E D C O U R S E O F V E I N S.

The presumed course of veins on the Climax, Portland, Kokomo and Three B'S lodes, is respectively from their S. End Center monuments to their N. End Center monuments, N. 32°-10' W., 1500. ft.

The presumed course of veins on the Indiana, Copper-ton, Townsite, Aetna, Souvenir, Homestake, Poland, Summit,

Carbonate and Expansion Lodes is from their W. End Center monuments to their East End Center Monuments, N. 57°-50' E., 1500. ft.

ADJOINING CLAIMS.

There is but one adjoining claim. This is known as the "Paddy Woods" Lode, Indiana-Arizona Development Company, claimant. This claim bounds the Homestake Lode of this survey on the South throughout its entire length; bounds the Carbonate Claim of this survey on the North throughout its entire length; is an eastern extension of the Poland Lode of this Survey; and lies West of the Kokomo Lode of this survey. It is unsurveyed.

EXPENDITURE OF FIVE HUNDRED DOLLARS:

I certify that the value of the labor and improvements upon this claim, placed thereon by the claimant and its grantors is not less than Five Hundred dollars on or for the development of each lode, and that said labor and improvements consist of:

CLIMAX LODGE:

From the S. End Center monument:

No. 1. Discovery shaft, 4'x6'x10', hrs. N. 32°-10' W., 250.ft.

Value \$100.00

1/14 int. in shaft #2 on Homestake Lode,

Value \$550.00

PORTLAND LODGE:

From the S. End Center monument:

No. 1. Discovery cut, 4'x4'x9', hrs. N. 32°-10' W., 25. ft.

Value \$ 25.00

No. 2. Open cut, 10'x10'x10', hrs. S. 70°-15' W., 210. ft.

Value \$100.00

1/14 int. in shaft #2 Homestake Lode,

Value \$550.00

KOKOMO LODE:

From the N. End Center monument:

No. 1. Discovery cut, 5'x4'x10', brs. S. 32°-10' E., 45. ft.

Value \$ 35.00

No. 2. From Cor. No. 4:

N. 75°-25' E., 134 ft. to a point, thence S. 49° E. 15. ft. to a point at the mouth of 5' x 7' tunnel

Thence S. 49°- E., 51.5 ft. to a point;

- " S. 43°-15' E. 43. " " " "
- " S. 85°-15' E. 44. " " " "
- " S. 73°-35' E. 44. " " " "
- " N. 72°-15' E. 50 " " breast of drift,
- " N. 20°-15' E. 20 " " " " "
- " S. 72°-35' E. 48. " " a point,
- " N. 71°-15' E. 20 " " " "
- " S. 58°-45' E. 16. " " breast of main tunnel.

Total linear feet 336.5

Value Five Thousand and Forty Dollars

1/14 int. in shaft #2 Homestake Lode,

Value \$550.00

INDIANA LODE:

From the W. End Center Monument:

No. 1. Discovery cut, 3'x4'x9', brs. N. 57°-50' E., 50. ft.,

Value \$ 25.00

No. 2. Shaft, 4'x6'x10' deep, brs. N. 47°-25' E., 708. ft.,

Value \$100.00

1/14 int. in shaft #2 Homestake Lode,

Value \$550.00

THREE'S LODE

From the N. End Center Monument:

No. 1. Discovery cut, 4'x4'x9', brs. S. 32°-10' E., 780. ft.,

Value \$ 25.00

No. 2 Shaft, 4'x6'x10', brs. S. 30° W., 120. ft.,

Value \$100.00

1/14 int. in shaft #2 Homestake Lode,

Value \$550.00

COPPERTON LODGE:

From the E. End Center monument;

No. 1. Discovery cut, 3'x4'x6', brs. S. 57°-50' W., 50. ft.,

Value \$ 25.00

From the W. End Center monument:

No. 2. Shaft, 4'x6'x10' deep, brs. N. 68° E., 410. ft.

Value \$100.00

1/14 int. in shaft #2 Homestake Lode,

Value \$550.00

AETNA LODGE:

From the W. End Center Monument:

No. 1. Discovery cut, 2.5'x 4'x10', brs. N. 57°-50' E., 50. ft.

Value \$ 25.00

No. 2. Shaft, 4'x6'x10' deep, brs. N. 46°-34' E., 585. ft.,

Value \$100.00

1/14 int. in shaft #2 Homestake Lode,

Value \$550.00

TOWNSITE LODGE:

From the E. End Center monument:

No. 1. Discovery cut, 2.5'x4'x10', brs. S. 57°-50' W., 30. ft.,

Value \$ 25.00

From the W. End Center monument:

No. 2. Shaft, 4'x6'x10' deep, brs. N. 40° E., 720. ft.,

Value \$100.00

1/14 int. in shaft #2 Homestake Lode,

Value \$550.00

SOUVENIR LODGE:

From the E. End Center monument:

No. 1 Discovery ~~cut~~^{shaft}, 4'x6'x10', brs. S. 57°-50' W., 20. ft.,

Value \$100.00

1/14 int. in shaft #2 Homestake Lode,

Value \$550.00

HOMESTAKE LODE:

From the W. End Center monument:

No. 1 Discovery shaft, 4'x6'x40', hrs. N. 57°-50' E., 760. ft.,

Value \$400.00

From Cor. No. 4:

No. 2. Shaft, 4'x6'x310', double compartment hrs. N. 37°-36' E.,
884. ft.,

\$7700.00

1/14 int. apportioned to this claim,

Value \$550.00

NOTE: This shaft is centrally located in respect to the property of the Indiana-Arizona Development Co., and it is designed to be a working shaft from which, by extensive drifting and cross-cutting all the various lodes will be reached and developed. This seems a feasible plan inasmuch as no location of this group is over 1500 ft. from this shaft. Topographically the location is favorable, and is easily accesible for material and supplies.

POLAND LODE:

From the E. End Center monument:

No. 1. Discovery cut, 4' x4'x 8', hrs. S. 57°-50' W., 25. ft.,

Value \$25.00

No. 2. Shaft, 4'x6'x10', hrs. S. 69°-20' W., 415. ft.,

Value \$100.00

1/14 int. in shaft #2 Homestake Lode,

Value \$550.00

CARBONATE LODE:

From Cor. No. 2:

No. 1. Discovery tunnel, point of beginning hrs. S. 41°-37' W.,
880. ft.,

Thence 5' x 7' tunnel hrs. S. 44°-15' W., 94. ft.

" S. 31°-15' W. 33. ft. to a point,

" S. 72°-45' W. 19. " " " "

" S. 46°-15' W. 50. " " " "

" S. 22° W. 21. " " " " point of discovery.
on presumed course of ledge (extended vertically down-
ward, N. 57° 50' E. 450 ft. from W. End Center.

thence S. 35° W., 26. ft. to a point at breast of tunnel.

Value \$2500.00

1/14 int. in Shaft #2 Homestake Lode,

Value \$550.00

SUMMIT LODE:

From the W. End center monument:

No. 1. Discovery cut, 4' x 4' x 7', brs. N. 57°-50' E., 25. ft.,

Value \$ 25.00

From the E. End Center monument:

No. 2. Cut, 4' x 6' x 10', brs. N. 86° W., 60. ft.,

Value \$ 50.00

1/14 int. in shaft No. 2. Homestake Lode,

Value \$550.00

EXPANSION LODE:

From the E. End Center monument:

No. 1. Discovery shaft, 4'x6'x10', brs. S. 57°-50' W., 10. ft.,

Value \$100.00

1/14 int. in shaft #2 Homestake Lode,

Value \$550.00

Total value of Development work

on the various lodes embraced in

Survey No. 2586 aggregates - - - \$16,925.00

NOTE: The disagreements between these field notes and the Field Notes of Survey No. 1390, are due to errors in the latter.

I N S T R U M E N T.

This Survey was executed with a Young & Sons light mountain transit, No. 7520, provided with Horizontal limb reading to single minutes of arc. Bearings were deflected fr

from the true North as determined by an observation on Polaris. Measurements were taken with a 300. ft. steel tape, graduated to feet, and supplemented by a 50 ft. steel tape, graduated to feet tenths and one-hundredths.

FINAL OATHS FOR SURVEYS.

LIST OF NAMES.

A list of the names of the individuals employed by William B. Alexander

United States Mineral Surveyor, to assist in running, measuring, and marking the lines, corners, and boundaries described in the foregoing field notes of the survey of the mining claim of _____

_____ Indiana-Arizona Development Company
HOMESTAKE, EXPANSION, SOUVENIR, CLIMAX, THREE B's, CARBONATE,
known as the AETNA, COPPERTON, KOKOMO, PORTLAND, SUMMIT, TOWNSITE, INDIANA,
POLAND,
and showing the respective capacities in which they acted.

- _____ Kirke T. Moore _____, *Chainman.*
- _____ H. Capron Robinson _____, *Chainman.*
- _____ W.B. Alexander _____, *Axman.*
- _____ _____, *Flagman.*

FINAL OATHS OF ASSISTANTS.

We, Kirke T. Moore, H. Capron Robinson

and W.B. Alexander, do solemnly swear that we assisted _____

William B. Alexander, United States Mineral Surveyor, in marking the corners and surveying the boundaries of the mining claim of _____

_____ Indiana-Arizona Development Company
HOMESTAKE, EXPANSION, SOUVENIR, CLIMAX, THREE B's, CARBONATE,
known as the AETNA, COPPERTON, KOKOMO, PORTLAND, SUMMIT, TOWNSITE, INDIANA,
POLAND,

represented in the foregoing field notes as having been surveyed by said mineral surveyor and under his direction; and that said survey has been in all respects, to the best of our knowledge and belief, faithfully and correctly executed, and the corner and boundary monuments established according to law and the instructions furnished by the United States Surveyor-General for Arizona

- _____ Kirke T. Moore _____, *Chainman.*
- _____ H. Capron Robinson _____, *Chainman.*
- _____ William B. Alexander _____, *Axman.*
- _____ _____, *Flagman.*

Subscribed and sworn to by the above-named persons before me this 14th

day of October, 1908

_____ Wangworthy _____
Notary Public

4-686.

FINAL OATH OF U. S. MINERAL SURVEYOR.

I, William B. Alexander, U. S. Mineral Surveyor, do solemnly swear that, in pursuance of instructions received from the United States Surveyor General for Arizona, dated October 6, 1908, I have, in strict conformity to the laws of the United States, the official regulations and instructions thereunder, and the instructions of said Surveyor General, faithfully and correctly executed the survey of the Mining Claim of Indiana Arizona Development Company

HOMESTAKE, EXPANSTON, SOUVENIR, CLIMAX, THREE B'S, CARBONATE, AETNA, COPPERTON, KOKOMO, PORTLAND, INDIANA, POLAND, SUMMIT, TOWNSITE, situate in Silver Bell Mining District, Pima County, Arizona, in Section Approx, Township No. 12 S., Range No. 8 E. unass, and designated as Survey No. 2586, as represented in the foregoing field notes, which accurately show the boundaries of said mining claim as distinctly marked by monuments on the ground, and described in the attached copy of the location certificate, which was received by me from the Surveyor General with said instructions, and that all the corners of said survey have been established and perpetuated in strict accordance with the law, official regulations and instructions thereunder; and I do further solemnly swear that the foregoing are the true and original field notes of said survey and my report therein, and that the labor expended and improvements made upon said mining claim by claimant or its grantors are as therein fully stated, and that the character, extent, location, and itemized value thereof are specified therein with particularity and full detail, and that no portion of said labor or improvements so credited to this claim has been included in the estimate of expenditures upon any other claim.

William B. Alexander
 U. S. Mineral Surveyor.

Subscribed and sworn to by the said William B. Alexander
 U. S. Mineral Surveyor, before me P. W. Saugworthy, a Notary
Public in and for Pima County this 14th
 day of October, 1908

P. W. Saugworthy
 Notary Public

Affidavit of Five Hundred Dollars Improvements.

We, H. Capron Robinson, and Kirke T. Moore

of lawful age, being first duly sworn according to law, depose and say: That we are acquainted with the HOMESTAKE, EXPANSION, SOUVENIR, CLIMAX, THREE B's, CARBONATE, AETNA, COPPERTON, KOKOMO, PORTLAND, SUMMIT, TOWNSITE, INDIANA, POLAND, mining claim,

situate in Silver Bell Mining district, Pima County,

Arizona Territory, for which Indiana Arizona Development Company

has made application for survey prior to application for patent under the provisions of the Act of Congress, approved May 10, 1872; and that the labor done and improvements made thereon by the applicant and its grantors exceed Five Hundred Dollars in value, and further that we are not personally interested in said mine.

H. Capron Robinson
Kirke T. Moore

TERRITORY OF ARIZONA,
County of Pima ss:

Sworn to and subscribed before me, this 14th

day of October, 1908



W. Langworthy
Notary Public

HOMESTAKE MINING CLAIM.

AMENDED

NOTICE OF MINING LOCATION - LODE CLAIM.

To All Whom it May Concern: This mining claim, the name of which is the Homestake mining Claim, situate on lands belonging to the United States of America, and in which there are valuable mineral deposits, was entered upon and located for the purposes of exploration and purchase by Indiana-Arizona Development Company (a corporation) by G. H. Smith, Supt., a citizen of the United States the undersigned, on the 19th day of December, 1904. The length of this claim is fifteen hundred feet and we claim eight hundred and forty feet in a northeasterly direction, and seven hundred sixty feet in a southwesterly direction, from the center of the discovery shaft, at which this notice is posted, lengthwise of the claim, together with three hundred feet in width of the surface grounds on each side of the center of said claim. The general course of the lode, deposit and premises is from the northeasterly to the southwesterly. The claim is situated and located in the Silverbell Mining District, in Pima County, in the Territory of Arizona, about 6 1/4 miles in a southerly direction from Silverbell Camp, and is bounded on the northeast by the Portland and Kokomo Lodes, on the southeast by the Paddy Woods Lodes; on the southwest by the Souvenir Lode, and on the northwest by the Aetna Lode. The surface boundaries of the claim are marked upon the ground as follows: Beginning at a mound of stones at a point which is S. 57° 33' W. direction 760 feet from the discovery shaft, at which this notice is posted, being in the center of the southwest end line of said claim; thence S. 32° 27' E. 300 feet to a mound of stone being the southwest corner of said claim; thence N. 57° 33' E. 1500 feet to a mound of stone being at the southeast corner of said claim;

Handwritten marks at the bottom left corner.

124

of the northeast end of said claim; thence N. 32° 27' W. 300 feet to a mound of stone being at the northeast corner of said claim; thence S. 57° 33' W. ~~XXXXXX~~ 1500 feet to a mound of stone at the northwest corner of said claim; thence S. 32° 27' E. 300 feet to the place of beginning. All done under the provisions of Chapter Six of Title XXXII, of the Revised Statutes of the United States, and of an Act of the General Assembly of Arizona, entitled "An Act to Revise and Codify the Laws of the Territory

TERRITORY OF ARIZONA, }
County of Pima, } ss.

I, Chas. A. Shihell County Recorder in and

for the County of Pima, do hereby certify that the above and foregoing is a full, true and correct copy of the amended Homestake Mining Claim situated in the Silver King Mining District Pima County, A.T. dated December 19, 1904 as appears of record now in my office in Book J. J. Records of mines 714 et seq. Pages 714 et seq.

IN WITNESS WHEREOF, I have hereunto set my hand and affixed my

official seal, at my office in Tucson, this 29th day of September A. D. 1908

Chas. A. Shihell
County Recorder of Pima County, Arizona.
Per C. Newstatter Deputy

HOMESTAKE MINING CLAIM.

AMENDED

NOTICE OF MINING LOCATION - LODE CLAIM. Contd.

thence N. 32° 27' W. 300 feet to a mound of stone at the center of the northeast end of said claim; thence N. 32° 27' W. 300 feet to a mound of stone being at the northeast corner of said claim; thence S. 57° 33' W. ~~XXXXXX~~ 1500 feet to a mound of stone at the northwest corner of said claim; thence S. 32° 27' E. 300 feet to the place of beginning. All done under the provisions of Chapter Six of Title XXXII, of the Revised Statutes of the United States, and of an Act of the General Assembly of Arizona, entitled "An Act to Revise and Codify the Laws of the Territory of Arizona", approved March 16th., 1901. This is an Amended Location Notice of the Homestake Mining Claim, located by C. C. Reitz on the 1st day of January, 1898, and recorded in Book FF of Records of Mines, at page 709 in the office of the County Recorder of the aforesaid County of Pima to which reference is hereby made, and this Amended Location Notice is made and posted to correct errors in the description in the said Original Location Notice.

Dated and posted on the ground this 19th day of December, 1904.

Surveyed and witness Indiana-Arizona Development Co.

By C. R. Barthelemy. (a corporation)

By G. H. Smith, Supt.

Filed and recorded request of G. H. Smith, Dec. 24 - 1904 at
9-30 A. M.

(Signed) Chas. A. Shibell,

County Recorder.

3kg.g. record of mines at page 714 of...

EXPANSION MINING CLAIM.

Notice of Mining Location. Quartz Claim. To All Whom it May Concern: This mining claim, the name of which is the Expansion Mining Claim, situate on lands belonging to the United States of America, and in which there are valuable mineral deposits, was entered upon and located for the purpose of exploration and purchase by Indiana-Arizona Development Co. (a corporation) by G. H. Smith, Supt; by the undersigned, on the 30th day of December, 1904. The length of this claim is Fifteen hundred feet and we claim 1469 feet in a South Westerly direction and 31 feet in a North Easterly direction from the center of the discovery shaft, at which this notice is posted, lengthwise of the claim, together with 300 feet in width of the surface grounds, on each side of the center of said claim. The general course of the lode deposit and premises is from the South Westerly to the North Easterly. The claim is situated and located in the Silverbell Mining District, in Pima County, in the Territory of Arizona, about $6\frac{1}{2}$ miles in a Southerly ... from Silverbell Camp, and is bounded on the North West by the Carbonate and Summit Lodes. The surface boundaries of the claim are marked upon the ground as follows: Beginning at a mound of stone which is N. $57^{\circ} 33'$ East 31 feet from the discovery shaft (at which this notice is posted), being in the center of the North East end line of said claim; thence N. $32^{\circ} 27'$ W. 300 feet to a mound of stones being the North East corner of said claim; thence S. $57^{\circ} 33'$ West 1500 feet to a mound of stone being at the North West corner of said claim; thence S. $32^{\circ} 27'$ E. 300 feet to a mound of stone being the center of the South West end line of said claim; thence S. $32^{\circ} 27'$ E. 300 feet to a mound of stone being the South West corner of said claim; thence N. $57^{\circ} 33'$ E. 1500 feet to a mound of stone at the South East corner of said claim; thence N. 32°

27' West 300 feet to the place of beginning. All done under the provisions of Chapter Six of Title XXXII, of the Revised Statutes of the United States, and of an Act of the General Assembly of Arizona, entitled "An Act to Codify and Revise the Laws of the Territory of Arizona", approved March 16th., 1901.

Dated and posted on the ground this 30th day of December, 1904.

Witness Indiana-Arizona Development Co.
Sabino Gutierrez. (a corporation)

By G. H. Smith, Supt.

Filed and recorded request of G. H. Smith, Jan. 3-1905 at 9 A. M.

(Signed) Chas. A. Shibell.

40

TERRITORY OF ARIZONA, }
County of Pima, } ss.

I, Chas. A. Shibell County Recorder in and

for the County of Pima, do hereby certify that the above and foregoing is a full, true and correct copy

of the Expansion Mining Claim, situated in the Silverbell Mining District, Pima County, Ariz.
dated December 30th 1904

as appears of record now in my office in Book J. J. Records of Mines Pages 721 et seq.

IN WITNESS WHEREOF, I have hereunto set my hand and affixed my

official seal, at my office in Tucson, this 29th day

of September A. D. 1908

Chas. A. Shibell
County Recorder of Pima County, Arizona.

Per C. Neustatter
Deputy.

EXPANSION MINING CLAIM. Contd.

27' West 300 feet to the place of beginning. All done under the provisions of Chapter Six of Title XXXII, of the Revised Statutes of the United States, and of an Act of the General Assembly of Arizona, entitled "An Act to Codify and Revise the Laws of the Territory of Arizona", approved March 16th., 1901.

Dated and posted on the ground this 30th day of December, 1904.

Witness

Indiana-Arizona Development Co.

Sabino Gutierrez.

(a corporation)

By G. H. Smith, Supt.

Filed and recorded request of G. H. Smith, Jan. 3-1905 at 9 A. M.

(Signed) Chas. A. Shibell,

County Recorder.

J J B 72107 recd.

O.K.
42

SOUVENIR MINING CLAIM.

AMENDED

NOTICE OF MINING LOCATION - LODE CLAIM.

To All Whom it May Concern: This mining claim, the name of which is the Souvenir Mining Claim, situate on lands belonging to the United States of America, and in which there are valuable mineral deposits, was entered upon and located for the purpose of exploration and purchase by Indiana-Arizona Development Company (a corporation) by G. H. Smith, Supt., a citizen of the United States, the undersigned, on the 19th day of December, 1904. The length of the claim is fifteen hundred feet, and we claim fourteen hundred and eighty-six feet in a southwesterly direction, and fourteen feet in a northeasterly direction from the center of the discovery shaft (at which this notice is posted), lengthwise of the claim, together with three hundred feet in width of the surface grounds; on each side of the center of said claim; The general course of the lode, deposit and premises is from the northeasterly to the southwesterly....The claim is situated and located in the Silverbell Mining District, in Pima County, in the Territory of Arizona, about 6 1/4 miles in a southerly direction from Silverbell Camp and is bounded on the Northeast by the Homestake, on the southeast by the ^{Pohand}Portland, and on the northwest by the Townsite Lodes. The surface boundaries of the claim are marked upon the ground as follows: Beginning at a mound of stone at a point which is N. 57° 33' E. direction fourteen feet from the discovery shaft, at which this notice is posted, being in the center of the northeast end line of said claim; thence N. 32° 27' W. 300 feet to a mound of stone being the northeast corner of said claim; thence S. 57° 33' W. 1500 feet to a mound of stone being at the north west corner of said claim; thence S. 32° 27' E. 300 feet to a mound of stone

107

NOTICE OF MINING LOCATION - LODE CLAIM. Contd.

being at the southwest corner of said claim; thence N. 57° 33' E. 1500 feet to a mound of stone at the southeast corner of said claim; thence N. 32° 27' W. 300 feet to the place of beginning. All done under the provisions of Chapter Six of Title XXXII, of the Revised Statutes of the United States and of an Act of the General Assembly of Arizona, entitled "An Act to Revise and Codify the Laws of the Territory of Arizona", approved March 16th., 1901. This is an amended Location Notice of the Souvenir Mining Claim, located by

TERRITORY OF ARIZONA, }
County of Pima, } ss.

I, Chas. A. Shubell County Recorder in and

for the County of Pima, do hereby certify that the above and foregoing is a full, true and correct copy of the amended Souvenir Mining Claim situated in the Silverbell Mining District, Pima County, A. T. dated December 19-1904

as appears of record now in my office in Book J. J. Records of Mines 712 et seq.

IN WITNESS WHEREOF, I have hereunto set my hand and affixed my

official seal, at my office in Tucson, this 29th day of September A. D. 1908...

Chas. A. Shubell
County Recorder of Pima County, Arizona.

Per C. Neustatter
Deputy

45

CLIMAX MINING CLAIM.

Notice of Mining Location. Quartz Claim. To All Whom it May Concern: This mining claim, the name of which is the Climax Mining Claim, situate on lands belonging to the United States of America, and in which there are valuable mineral deposits, was entered upon and located for the purpose of exploration and purchase by Indiana-Arizona Development Company (a corporation) by Geo. H. Smith, Supt., by the undersigned, on the 7th day of April, 1906. The length of this claim is fifteen hundred feet (1500) and we claim twelve hundred and fifty feet (1250) in a northwesterly direction and two hundred and fifty feet in a southeasterly direction from the center of the discovery shaft at which this notice is posted, lengthwise of the claim, together with 300 feet in width of the surface grounds, at each side of the center of said claim. The general course of the lode, deposit and premises is from the northwest to the southeast. The claim is situated and located in the Silverbell Mining District, in Pima County, in the Territory of Arizona, about six miles in a southerly direction from Silverbell Camp, and is bounded on the southwest by the Portland Lode. The surface boundaries of the claim are marked upon the ground as follows: Beginning at a mound of stone at a point which is $32^{\circ} 27'$ E. direction 250 feet from the discovery shaft (at which this notice is posted), being in the center of the southeast end line of said claim; thence S. $57^{\circ} 33'$ W. 300 feet to a mound of stone being the southwest corner of said claim; thence N. $32^{\circ} 27'$ W. 1500 feet to a mound of stone being at the northwest corner of said claim; thence N. $57^{\circ} 33'$ E. 300 feet to a mound of stone being the center of the northwest end of said claim; thence N. $57^{\circ} 33'$ E. 300 feet to a mound of stone being at the northeast corner of said claim; thence S. $32^{\circ} 27'$ E. 1500 feet to a mound of stone at the southeast corner of said claim;

of the Revised Statutes of the United States, and of an Act of the General Assembly of Arizona, entitled "An Act to Codify and Revise the Laws of the Territory of Arizona", approved March 16th., 1901.

Dated and posted on the ground this 7th day of April, 1906.

Indiana-Arizona Development Co.

By Geo. H. Smith, Supt.

Filed and recorded at request of Geo. H. Smith, Apr. 30-1906 at 9 A. M.

(Signed) Chas. A. Shibell,

County Recorder.

46

TERRITORY OF ARIZONA, }
County of Pima, } ss.

I, Chas. A. Shibell County Recorder in and

for the County of Pima, do hereby certify that the above and foregoing is a full, true and correct copy of the Climax Mining Claim, situated in the Silverbell Mining District, Pima County, Ariz. dated April 7-1906.

as appears of record now in my office in Book K. K. Records of mines Pages 686.

IN WITNESS WHEREOF, I have hereunto set my hand and affixed my

official seal, at my office in Tucson, this 29th day of September A. D. 1906.

Chas. A. Shibell
County Recorder of Pima County, Arizona.

Per C. Neustatter
Deputy

CLIMAX MINING CLAIM. Contd.

thence S. 57° 33' W. 300 feet to the place of beginning.

All done under the provisions of Chapter Six of Title XXXII, of the Revised Statutes of the United States, and of an Act of the General Assembly of Arizona, entitled "An Act to Codify and Revise the Laws of the Territory of Arizona", approved March 16th., 1901.

Dated and posted on the ground this 7th day of April, 1906.

Indiana-Arizona Development Co.

By Geo. H. Smith, Supt.

Filed and recorded at request of Geo. H. Smith, Apr. 30-1906 at 9 A. M.

(Signed) Chas. A. Shibell,

County Recorder.

H. S. p. 686

YE'

William H. Barnes and John H. Martin,

(Locator must insert either "a citizen of the United States," or "who has declared his intention to become a citizen of the United States")
the undersigned, on the 21st day of March, 1900.

The length of this claim is Fifteen Hundred (1500) feet,
and we claim 780 feet
in a Northwesterly direction and 720 feet
Southeasterly direction from

the center of the discovery shaft, at which this notice is posted, lengthwise of the claim, together with
Three Hundred (300) feet in width of the surface grounds, on each side of the center of said
claim. The general course of the lode deposit and premises is from the Northwesterly
to the Southeasterly

The claim is situated and located in the Silverbell Mining District, in
Pima County, in the Territory of Arizona, about Eighteen Hundred feet
in a Northerly direction from U. S. L. M. No. 1300,
and is bounded on the Southwest by the Kokomo Mining Claim, and
on the Northwest by the Climax Mining Claim.

The surface boundaries of the claim are marked upon the ground as follows: Beginning at

TERRITORY OF ARIZONA, }
County of Pima, } ss.

I, Chas. A. Shibell County Recorder in and

for the County of Pima, do hereby certify that the above and foregoing is a full, true and correct copy
of the amended Three B's mining claims, situated
in Silverbell Mining District, in Pima Co. Ariz.
and located Sept 23rd 1908.

as appears of record now in my office in Book N. N. Record of Mines Pages 554

IN WITNESS WHEREOF, I have hereunto set my hand and affixed my

official seal, at my office in Tucson, this 29th day
of Sept. A. D. 1908.

Chas. A. Shibell
County Recorder of Pima County, Arizona.

by L. M. Shibell, deputy.

COPY
AMENDED

Notice of Mining Location

49

LODE CLAIM

To All Whom it May Concern :

This Mining Claim, the name of which is the THREE B's
Mining Claim, situate on lands belonging to the United States of America, and in which there are valuable mineral deposits, ^{originally} was entered upon and located for the purposes of exploration and purchase by William H. Barnes and John H. Martin.

(Locator must insert either "a citizen of the United States," or "who has declared his intention to become a citizen of the United States")
the undersigned, on the 21st day of March, 1900.

The length of this claim is Fifteen Hundred (1500) feet,
and we claim 780 feet
in a Northwesterly direction and 720
feet in a Southeasterly direction from
the center of the discovery shaft, at which this notice is posted, lengthwise of the claim, together with Three Hundred (300)
feet in width of the surface grounds, on each side of the center of said
claim. The general course of the lode deposit and premises is from the Northwesterly
to the Southeasterly.

The claim is situated and located in the Silverbell Mining District, in
Pima County, in the Territory of Arizona, about Eighteen Hundred feet
in a Northerly direction from U. S. L. M. No. 1500,
and is bounded on the Southwest by the Kokomo Mining Claim, and
on the Northwest by the Climax Mining Claim.

The surface boundaries of the claim are marked upon the ground as follows: Beginning at
a monument of stones

at a point in a Northwesterly direction 780 feet from
the discovery ~~shaft~~ ^{cut} (at which this notice is posted) being in the center of the Northerly
end line of said claim; thence 300 feet to a mound of stones
being the Northwest corner of said claim; thence
1500 feet to a mound of stones being at the
Southwest corner of said claim; thence 300 feet
to a mound of stones at the center of the Southerly end of said claim
thence 300 feet to a mound of stones being at the
Southeast corner of said claim; thence 1500
feet to a mound of stones at the
Northeast corner of said claim; thence 300
feet to the place of beginning.

All done under the provisions of Chapter Six; of Title XXXII, of the Revised Statutes of the United States, and of an Act of the General Assembly of Arizona, entitled "An Act to Revise and Codify the Laws of the Territory of Arizona," approved March 16, 1901.

This is an ^{additional} amended Location Notice of the THREE B's
Mining Claim, located by William H. Barnes and John H. Martin,
on the 21st ~~day of~~
March, 1900, and recorded in Book HH of Records of Mines, at
page 54, in the office of the County Recorder of the aforesaid county of Pima,
to which reference is hereby made, and this Amended Location notice is made and posted to correct errors in
the description in the said original Location Notice.

Dated and posted on the ground this 23rd day of September, 1900.

Indiana-Arizona Development Co.

By William B. Alexander,
Agent.

Kirke T. Moore,
Witness.

An Act to Codify and Revise the Laws of the Territory of Arizona

SECTIONS I-II.—INC. LOCATION OF CLAIMS

Be it enacted by the Legislative Assembly of the Territory of Arizona:

SECTION 1. On the discovery of mineral in places on the public domain of the United States, the same may be located as a mineral claim by the discoverer for himself, for himself and others, or for others.

SECTION 2. Such location shall be made by erecting at or contiguous to the point of discovery, a conspicuous monument of stones not less than three (3) feet in height, or an upright post securely fixed, projecting at least four (4) feet above the ground, in which monument of stones or on which post, there shall be posted a location notice, which shall be signed by the name or names of the locator or locators. The location notice must contain: First, the name of the claim located; second, the name or names of the locators; third, the date of the location; fourth, the length and width of the claim in feet and the distance in feet from the point of discovery to each end of the claim; fifth, the general course of the claim; sixth, the locality of the claim with reference to some natural object or permanent monument whereby the claim can be identified.

SECTION 3. Until each and all of the above specified things shall have been done no right thereto shall be acquired.

SECTION 4. From the time of the location of a mining claim as above specified, the locator shall be allowed ninety (90) days within which to do or cause to be done, the following things: First, to cause to be recorded in the office of the County Recorder of the county in which the claim is situated, a copy of the location notice; second, to sink a discovery shaft in the claim to the depth of at least ten (10) feet from the lowest part of the rim of the shaft at the surface, and deeper if necessary until there is discovered in said shaft mineral in place; third, to monument the claim on the ground so that its boundaries can be readily traced.

SECTION 5. The failure to do all the things enumerated in this section in the time and space specified shall be construed into an abandoning of the claim, and all right thereto of the discoverer and locator shall be forfeited.

SECTION 6. Such surface boundaries shall be marked by six (6) substantial posts projecting at least four (4) feet above the surface of the ground, or by substantial stone monuments at least three (3) feet high, to-wit: One at each corner of said claim, and one at the center of each end line thereof.

SECTION 7. Any open-cut, adit or tunnel which shall be made as above provided for as a part of the location of a lode mineral claim, and which shall be equal in amount of work to a shaft ten (10) feet deep and four (4) feet wide by six (6) feet long, and which shall cut the lode or mineral in place at a depth of ten (10) feet from the surface, shall be equivalent as a discovery work to a shaft sunk from the surface.

SECTION 8. Location notice may be amended at any time, and the monument changed to correspond with the amended location; provided, that no change shall be made that will interfere with the rights of others.

SECTION 9. The amount of assessment or representation work or improvements to be done or made during each year, after the completion of the location as heretofore provided, and the time for doing the same shall be as provided by the laws of the United States.

SECTION 10. Within three (3) months after the expiration of the period of the time fixed for the performance of annual labor, or the making of such improvements upon any mining claim, the person on whose behalf such work or improvements was made, or some person for him knowing the facts, may make a record in the office of the County Recorder of the county wherein such claim is situated, an affidavit in substance as follows:

TERRITORY OF ARIZONA, } ss.

..... being duly sworn deposes and says that he is a citizen of the United States and more than twenty-one years of age, resides at in County, Arizona, Territory, and is personally acquainted with the mining claim known as Mining District, Arizona, Territory, the location notice of which is recorded in the office of the County Recorder of said County, in book of Records of Mines, at page

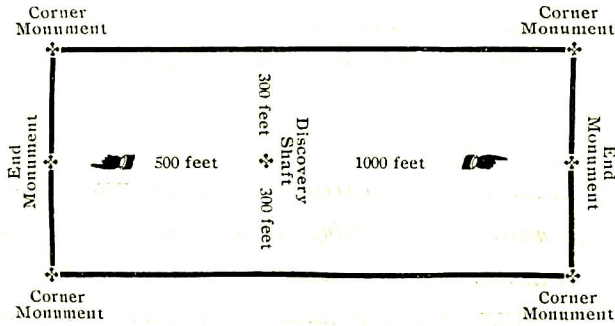
That between the day of A. D. and the day of A. D. at least dollars worth of work and improvements were done and performed upon said claim, not including the location work of said claim. Such work and improvements were made by and at the expense of owners of said claim, for the purpose of complying with the laws of the United States, pertaining to assessments of annual work, and (here name the owners of men who worked upon the claim in doing the work) were the men employed by said owner, and who labored upon said claim, did said work and improvements, the same being as follows, to-wit: (Here describe the work done).

Subscribed and sworn to before me, this day of A. D. (Signature)

My commission as Notary Public expires on the day of A. D.

Notary Seal) Notary Public.

SECTION 11. Such affidavit, when so recorded, shall be prima facie evidence of the performance of such labor or the making of such improvements, and said original affidavit, after it has been recorded, or a certified copy of record of same, or the record of same, shall be received as evidence accordingly by the courts of the Territory. The relocation of forfeited or abandoned lode claims shall only be made by sinking a new discovery shaft and fixing the boundary in the same manner and to the same extent as is required in making an original location; or the locator may sink the original discovery shaft ten (10) feet deeper than it was at the commencement of such location, and shall erect new, or make the old monuments the same as originally required. In either case a new location monument shall be erected, and the location notice shall state if the whole or any part of the new location is located as abandoned property, else it shall be void.



The above diagram is to give the locator a general idea of the plan of location under new law. Your discovery shaft may be in the center of claim, or any distance from either end you desire. In the diagram we have placed it 500 feet from one end and 1000 feet from the other. In description, be careful to state locality of claim with reference to some natural object, or permanent monument, so as to identify the claim.

TERRITORY OF ARIZONA, } ss.

County of

..... County Recorder in and for the County and Territory aforesaid; do hereby certify that the within instrument was filed for record at o'clock M. on this day of 190..., and duly recorded in Book No. of Records of County, Arizona, at pages

WITNESS my hand and official seal the day and year first above written.

.....
County Recorder.

AMENDED
Notice of Location.
LODE CLAIM

Dated 190...

Filed and Recorded at request of

at M.

A. D. 190...

Book

Pages

By
County Recorder.
Deputy Recorder.

(Locator must insert either "a citizen of the United States," or "who has declared his intention to become a citizen of the United States")
 the undersigned, on the 1st day of January, 1896,
 The length of this claim is Fifteen Hundred (1500) feet,
 and we claim 1050 feet
 in a Northeasterly direction and
 450 feet in a Southwesterly direction from
 the center of the discovery ~~shaft~~ tunnel, at which this notice is posted, lengthwise of the claim, together with
 Three Hundred (300) feet in width of the surface grounds, on each side of the center of said
 claim. The general course of the lode deposit and premises is from the Northeasterly
 to the Southwesterly.
 The claim is situated and located in the Silverbell Mining District, in
 Pima County, in the Territory of Arizona, about Twelve Hundred feet
 in a Northwesterly direction from U. S. L. M. No. 1300,
 and is bounded on the Northeast by the Kokoro Mining Claim; on
 the Southeast by the Expansion Mining Claim; ~~and~~ on the South-
 west by the Summit Mining Claim, and on the Northwest by the Paddy
 Woods Mining Claim.
 The surface boundaries of the claim are marked upon the ground as follows: Beginning at

50

TERRITORY OF ARIZONA, }
 County of Pima, } ss.

I, Chas. A. Shibell County Recorder in and

for the County of Pima, do hereby certify that the above and foregoing is a full, true and correct copy
 of the amended Carbonate Mining Claim, situated
 in Silverbell Mining District, in Pima Co. Ariz.
 and dated Sept. 25th. 1908.

as appears of record now in my office in Book N. N. Record of Mines Pages 546.

IN WITNESS WHEREOF, I have hereunto set my hand and affixed my

official seal, at my office in Tucson, this 29th day
 of Sept. A. D. 1908.

Chas. A. Shibell
 County Recorder of Pima County, Arizona.

by L. M. Shibell, deputy.

AMENDED Notice of Mining Location

LODE CLAIM

To All Whom It May Concern:

This Mining Claim, the name of which is the..... CARBONATE.....
Mining Claim, situate on lands belonging to the United States of America, and in which there are valuable
mineral deposits, originally was entered upon and located for the purposes of exploration and purchase by
Chas. C. Reitz, a citizen of the United States.....

(Locator must insert either "a citizen of the United States," or "who has declared his intention to become a citizen of the United States")
the undersigned, on the..... 1st..... day of..... January..... 1896,

The length of this claim is..... Fifteen Hundred (1500)..... feet,
and..... We..... claim..... 1050..... feet
in a..... Northeasterly..... direction and.....
..... 450..... feet in a..... Southwesterly..... direction from
tunnel, at the center of the discovery shaft, at which this notice is posted, lengthwise of the claim, together with.....
..... Three Hundred (300)..... feet in width of the surface grounds, on each side of the center of said
claim. The general course of the lode deposit and premises is from the..... Northeasterly.....
to the..... Southwesterly.....

The claim is situated and located in the..... Silverbell..... Mining District, in
..... Pima..... County, in the Territory of Arizona, about..... Twelve Hundred feet
in a..... Northwesterly..... direction from..... U. S. L. M. No. 1300.....
and is bounded on the Northeast by the Kokoro Mining Claim; on
the Southeast by the Expansion Mining Claim; and on the South-
west by the Summit Mining Claim, and on the Northwest by the Paddy
Woods Mining Claim.

The surface boundaries of the claim are marked upon the ground as follows: Beginning at
a mound of stones

at a point in a..... Northeasterly..... direction..... 1050..... feet from
the discovery shaft (at which this notice is posted) being in the center of the..... Easterly.....
end line of said claim; thence..... 300..... feet to a mound of stones
..... being the..... Northeast..... corner of said claim; thence
..... 1500..... feet to a mound of stones..... being at the
Northwest..... corner of said claim; thence..... 300..... feet
to a mound of stones..... at the center of the..... Westerly..... end of said claim
thence..... 300..... feet to a mound of stones..... being at the
Southwest..... corner of said claim; thence..... 500..... feet
to a mound of stones..... at the..... Southeast..... corner of said claim
thence..... 300..... feet to the place of beginning.

All done under the provisions of Chapter Six; of Title XXXII, of the Revised Statues of the United
States, and of an Act of the General Assembly of Arizona, entitled "An Act to Revise and Codify the Laws of
the Territory of Arizona," approved March 16, 1901.

This is an amended Location Notice of the..... CARBONATE.....
Mining Claim, located by..... Chas. C. Reitz.....
..... on the..... 1st..... day of.....
..... January, 1896....., and recorded in Book..... FF..... of Records of Mines, at
page..... 161....., in the office of the County Recorder of the aforesaid county of..... Pima.....
to which reference is hereby made, and this Amended Location notice is made and posted to correct errors in
the description in the said original Location Notice.

Dated and posted on the ground this..... 25th..... day of..... September....., 190..... 8.

Indiana-Arizona Development Co.,

Kirke T. Moore,
Witness.

By William B. Alexander,
Agent.

An Act to Codify and Revise the Laws of the Territory of Arizona

SECTIONS I-II.-INC. LOCATION OF CLAIMS

Be it enacted by the Legislative Assembly of the Territory of Arizona:

SECTION 1. On the discovery of mineral in places on the public domain of the United States, the same may be located as a mineral claim by the discoverer for himself, for himself and others, or for others.

SECTION 2. Such location shall be made by erecting at or contiguous to the point of discovery, a conspicuous monument of stones not less than three (3) feet in height, or an upright post securely fixed, projecting at least four (4) feet above the ground, in which monument of stones or on which post, there shall be posted a location notice, which shall be signed by the name or names of the locator or locators. The location notice must contain: First, the name of the claim located; second, the name or names of the locators; third, the date of the location; fourth, the length and width of the claim in feet and the distance in feet from the point of discovery to each end of the claim; fifth, the general course of the claim; sixth, the locality of the claim with reference to some natural object or permanent monument whereby the claim can be identified.

SECTION 3. Until each and all of the above specified things shall have been done no right thereto shall be acquired.

SECTION 4. From the time of the location of a mining claim as above specified, the locator shall be allowed ninety (90) days within which to do or cause to be done, the following things: First, to cause to be recorded in the office of the County Recorder of the county in which the claim is situated, a copy of the location notice; second, to sink a discovery shaft in the claim to the depth of at least ten (10) feet from the lowest part of the rim of the shaft at the surface, and deeper if necessary until there is discovered in said shaft mineral in place; third, to monument the claim on the ground so that its boundaries can be readily traced.

SECTION 5. The failure to do all the things enumerated in this section in the time and space specified shall be construed into an abandoning of the claim, and all right thereto of the discoverer and locator shall be forfeited.

SECTION 6. Such surface boundaries shall be marked by six (6) substantial posts projecting at least four (4) feet above the surface of the ground, or by substantial stone monuments at least three (3) feet high, to-wit: One at each corner of said claim, and one at the center of each end line thereof.

SECTION 7. Any open-cut, adit or tunnel which shall be made as above provided for as a part of the location of a lode mineral claim, and which shall be equal in amount of work to a shaft ten (10) feet deep and four (4) feet wide by six (6) feet long, and which shall cut the lode or mineral in place at a depth of ten (10) feet from the surface, shall be equivalent as a discovery work to a shaft sunk from the surface.

SECTION 8. Location notice may be amended at any time, and the monument changed to correspond with the amended location; provided, that no change shall be made that will interfere with the rights of others.

SECTION 9. The amount of assessment or representation work or improvements to be done or made during each year, after the completion of the location as heretofore provided, and the time for doing the same shall be as provided by the laws of the United States.

SECTION 10. Within three (3) months after the expiration of the period of the time fixed for the performance of annual labor, or the making of such improvements upon any mining claim, the person on whose behalf such work or improvements was made, or some person for him knowing the facts, may make a record in the office of the County Recorder of the county wherein such claim is situated, an affidavit in substance as follows:

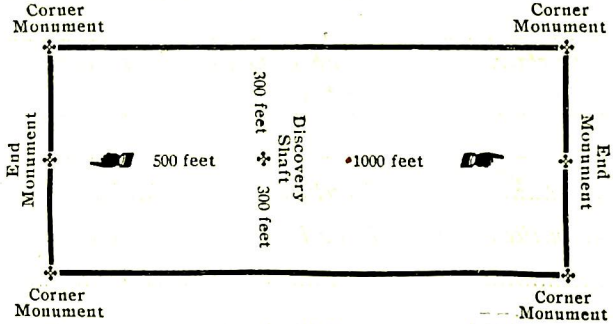
TERRITORY OF ARIZONA, } ss.
 being duly sworn deposes and says that he is a citizen of the United States and more than twenty-one years of age, resides at County, Arizona, Territory, and is personally acquainted with the mining claim known as Mining District, Arizona, Territory, the location notice of which is recorded in the office of the County Recorder of said County, in book of Records of Mines, at page That between the day of A. D. and the day of A. D. at least dollars worth of work and improvements were done and performed upon said claim, not including the location work of said claim. Such work and improvements were made by and at the expense of owners of said claim, for the purpose of complying with the laws of the United States, pertaining to assessments of annual work, and (here name the owners of men who worked upon the claim in doing the work) were the men employed by said owner, and who labored upon said claim, did said work and improvements, the same being as follows, to-wit: (Here describe the work done).

Subscribed and sworn to before me, this day of A. D. (Signature)

My commission as Notary Public expires on the day of A. D.

Notary Seal) Notary Public.

SECTION 11. Such affidavit, when so recorded, shall be prima facie evidence of the performance of such labor or the making of such improvements, and said original affidavit, after it has been recorded, or a certified copy of record of same, or the record of same, shall be received as evidence accordingly by the courts of the Territory. The relocation of forfeited or abandoned lode claims shall only be made by sinking a new discovery shaft and fixing the boundary in the same manner and to the same extent as is required in making an original location; or the locator may sink the original discovery shaft ten (10) feet deeper than it was at the commencement of such location, and shall erect new, or make the old monuments the same as originally required. In either case a new location monument shall be erected, and the location notice shall state if the whole or any part of the new location is located as abandoned property, else it shall be void.



The above diagram is to give the locator a general idea of the plan of location under new law. Your discovery shaft may be in the center of claim, or any distance from either end you desire. In the diagram we have placed it 500 feet from one end and 1000 feet from the other. In description, be careful to state locality of claim with reference to some natural object, or permanent monument, so as to identify the claim.

TERRITORY OF ARIZONA, } ss.
 County of

..... County Recorder in and for the County and Territory aforesaid; do hereby certify that the within instrument was filed for record at o'clock M. on this day of 190..., and duly recorded in Book No. of Records of County, Arizona, at pages WITNESS my hand and official seal the day and year first above written.

..... County Recorder.

AMENDED

Notice of Forfeiture.

LODE CLAIM

Dated 190...

Filed and Recorded at request of

at A. D. 190...

Book Pages

By County Recorder.

..... Deputy Recorder.

199

The length of this claim is..... Fifteen Hundred (1500)..... feet,
and we..... claim..... 50..... feet
in a..... Southwesterly..... direction and.....
..... 1450..... feet in a..... Northeasterly..... direction from
the center of the discovery ~~cut~~ cut, at which this notice is posted, lengthwise of the claim, together with...
..... Three Hundred (300)..... feet in width of the surface grounds, on each side of the center of said
claim. The general course of the lode deposit and premises is from the..... Southwesterly.....
to the..... Northeasterly.....

The claim is situated and located in the..... Silverbell..... Mining District, in
Pima..... County, in the Territory of Arizona, about One-half Mile.....
in a..... Northwesterly..... direction from..... U. S. L. M. No. 1300,
and is bounded on the Northeast by the Portland Mining Claim; on
the Southeast by the Homestake Mining Claim; On the Southwest by
the Townsite Mining Claim, and on the Northwest by the Indiana Min-
ing Claim;

The surface boundaries of the claim are marked upon the ground as follows: Beginning at

TERRITORY OF ARIZONA, }
County of Pima, } ss.

I, Chas A. Shibell

County Recorder in and

for the County of Pima, do hereby certify that the above and foregoing is a full, true and correct copy
of the amended Actua Mining Claim, situated in Silver-
Bell Mining Dist. in Pima Co. Ariz. and dated Sept.
18th 1908

as appears of record now in my office in Book N. N. Record of Mines Pages 545

IN WITNESS WHEREOF, I have hereunto set my hand and affixed my

official seal, at my office in Tucson, this 29th day
of Sept. A. D. 1908

Chas. A. Shibell
County Recorder of Pima County, Arizona.
by L. M. Shibell, deputy.

AMENDED Notice of Mining Location LODE CLAIM

To All Whom it May Concern:

This Mining Claim, the name of which is the AETNA

Mining Claim, situate on lands belonging to the United States of America, and in which there are valuable mineral deposits, ^{originally} was entered upon and located for the purposes of exploration and purchase by Indiana-Arizona Development Company (a corporation)

(Locator must insert either "a citizen of the United States," or "who has declared his intention to become a citizen of the United States")
the undersigned, on the 14th day of December, 1904

The length of this claim is Fifteen Hundred (1500) feet,
and we claim 50 feet
in a Southwesterly direction and 1450 feet in a Northeasterly direction from
the center of the discovery ^{cut} ~~cut~~, at which this notice is posted, lengthwise of the claim, together with Three Hundred (300) feet in width of the surface grounds, on each side of the center of said claim. The general course of the lode deposit and premises is from the Southwesterly to the Northeasterly.

The claim is situated and located in the Silverbell Mining District, in Pima County, in the Territory of Arizona, about One-half Mile in a Northwesterly direction from U. S. L. M. No. 1300, and is bounded on the Northeast by the Portland Mining Claim; on the Southeast by the Homestake Mining Claim; On the Southwest by the Townsite Mining Claim, and on the Northwest by the Indiana Mining Claim;

The surface boundaries of the claim are marked upon the ground as follows: Beginning at a monument of stones

at a point in a ^{cut} ~~cut~~ Southwesterly direction 50 feet from the discovery ~~cut~~ (at which this notice is posted) being in the center of the Westerly end line of said claim; thence 300 feet to a mound of stones being the Southwest corner of said claim; thence 1500 feet to a mound of stones being at the Southeast corner of said claim; thence 300 feet to a mound of stones at the center of the Easterly end of said claim thence 300 feet to a mound of stones being at the Northeast corner of said claim; thence 1500 feet to a mound of stones at the Northwest corner of said claim; thence 300 feet to the place of beginning.

All done under the provisions of Chapter Six; of Title XXXII, of the Revised Statutes of the United States, and of an Act of the General Assembly of Arizona, entitled "An Act to Revise and Codify the Laws of the Territory of Arizona," approved March 16, 1901.

This is an amended Location Notice of the AETNA Mining Claim, located by Indiana-Arizona Development Company (a corporation) on the ~~day~~ 14th day of December, 1904, and recorded in Book JJ of Records of Mines, at page 719 in the office of the County Recorder of the aforesaid county of Pima, to which reference is hereby made, and this Amended Location notice is made and posted to correct errors in the description in the said original Location Notice.

Dated and posted on the ground this 18th day of September, 1908.

Indiana-Arizona Development Co.

By William B. Alexander,

Agent.

Kirke T. Moore,

Witness.

(Locator must insert either "a citizen of the United States," or "who has declared his intention to become a citizen of the United States")

the undersigned, on the 16th day of December, 1904.

The length of this claim is Fifteen Hundred (1500) feet, and we claim 50 feet

in a Northeasterly direction and 1450 feet in a Southwesterly direction from

the center of the discovery ~~mark~~ ^{cut} at which this notice is posted, lengthwise of the claim, together with

Three Hundred (300) feet in width of the surface grounds, on each side of the center of said claim. The general course of the lode deposit and premises is from the Southwesterly

to the Northeasterly

The claim is situated and located in the Silverbell Mining District, in Pima County, in the Territory of Arizona, about Thirty-eight Hundred Feet

in a Northwesterly direction from U. S. L. M. No. 1300, and is bounded on the Northeast by the Indiana Mining Claim; and on the Southeast by the Townsite Mining Claim;

The surface boundaries of the claim are marked upon the ground as follows: Beginning at

TERRITORY OF ARIZONA, } ss.
County of Pima,

I, Chas. A. Shibell County Recorder in and

for the County of Pima, do hereby certify that the above and foregoing is a full, true and correct copy

of the amended Copperstone Mining Claim, situated in Silverbell Mining District, in Pima Co. Ariz. and located Sept. 19th 1908.

as appears of record now in my office in Book N. N. Record of Mines Pages 5 & 9

IN WITNESS WHEREOF, I have hereunto set my hand and affixed my

official seal, at my office in Tucson, this 29th day

of Sept. A. D. 1908

Chas. A. Shibell
County Recorder of Pima County, Arizona.

by L. M. Shibell, deputy.

AMENDED
Notice of Mining Location
LODE CLAIM

55

To All Whom it May Concern :

This Mining Claim, the name of which is the COPPERTON

Mining Claim, situate on lands belonging to the United States of America, and in which there are valuable mineral deposits, was originally entered upon and located for the purposes of exploration and purchase by Indiana-Arizona Development Company (a corporation)

(Locator must insert either "a citizen of the United States," or "who has declared his intention to become a citizen of the United States")
the undersigned, on the 16th day of December, 1904.

The length of this claim is Fifteen Hundred (1500) feet, and we claim 50 feet in a Northeasterly direction and 1450 feet in a Southwesterly direction from the center of the discovery ~~mark~~ cut at which this notice is posted, lengthwise of the claim, together with Three Hundred (300) feet in width of the surface grounds, on each side of the center of said claim. The general course of the lode deposit and premises is from the Southwesterly to the Northeasterly

The claim is situated and located in the Silverbell Mining District, in Pima County, in the Territory of Arizona, about Thirty-eight Hundred Feet in a Northwesterly direction from U. S. L. M. No. 1300, and is bounded on the Northeast by the Indiana Mining Claim; and on the Southeast by the Townsite Mining Claim;

The surface boundaries of the claim are marked upon the ground as follows: Beginning at a monument of stones

at a point in a Northeasterly direction 50 feet from the discovery ~~mark~~ cut (at which this notice is posted) being in the center of the Easterly end line of said claim; thence 300 feet to a mound of stones being the Northeast corner of said claim; thence 1500 feet to a mound of stones being at the Northwest corner of said claim; thence 300 feet to a mound of stones at the center of the Westerly end of said claim thence 300 feet to a mound of stones being at the Southwest corner of said claim; thence 1500 feet to a mound of stones at the Southeast corner of said claim; thence 300 feet to the place of beginning.

All done under the provisions of Chapter Six; of Title XXXII, of the Revised Statutes of the United States, and of an Act of the General Assembly of Arizona, entitled "An Act to Revise and Codify the Laws of the Territory of Arizona," approved March 16, 1901.

This is an amended Location Notice of the COPPERTON Mining Claim, located by Indiana-Arizona Development Company (a corporation) on the 16th day of December, 1904, and recorded in Book JJ of Records of Mines, at page 712, in the office of the County Recorder of the aforesaid county of Pima, to which reference is hereby made, and this Amended Location notice is made and posted to correct errors in the description in the said original Location Notice.

Dated and posted on the ground this 19th day of September, 1908.

Indiana-Arizona Development Co.

By William B. Alexander,

Agent.

Kirke T. Moore,
Witness.

An Act to Codify and Revise the Laws of the Territory of Arizona

SECTIONS I-III.—INC. LOCATION OF CLAIMS

Be it enacted by the Legislative Assembly of the Territory of Arizona:

SECTION 1. On the discovery of mineral in places on the public domain of the United States, the same may be located as a mineral claim by the discoverer for himself, for himself and others, or for others.

SECTION 2. Such location shall be made by erecting at or contiguous to the point of discovery, a conspicuous monument of stones not less than three (3) feet in height, or an upright post securely fixed, projecting at least four (4) feet above the ground, in which monument of stones or on which post, there shall be posted a location notice, which shall be signed by the name or names of the locator or locators. The location notice must contain: First, the name of the claim located; second, the name or names of the locators; third, the date of the location; fourth, the length and width of the claim in feet and the distance in feet from the point of discovery to each end of the claim; fifth, the general course of the claim; sixth, the locality of the claim with reference to some natural object or permanent monument whereby the claim can be identified.

SECTION 3. Until each and all of the above specified things shall have been done no right thereto shall be acquired.

SECTION 4. From the time of the location of a mining claim as above specified, the locator shall be allowed ninety (90) days within which to do or cause to be done, the following things: First, to cause to be recorded in the office of the County Recorder of the county in which the claim is situated, a copy of the location notice; second, to sink a discovery shaft in the claim to the depth of at least ten (10) feet from the lowest part of the rim of the shaft at the surface, and deeper if necessary until there is discovered in said shaft mineral in place; third, to monument the claim on the ground so that its boundaries can be readily traced.

SECTION 5. The failure to do all the things enumerated in this section in the time and space specified shall be construed into an abandoning of the claim, and all right thereto of the discoverer and locator shall be forfeited.

SECTION 6. Such surface boundaries shall be marked by six (6) substantial posts projecting at least four (4) feet above the surface of the ground, or by substantial stone monuments at least three (3) feet high, to-wit: One at each corner of said claim, and one at the center of each end line thereof.

SECTION 7. Any open-cut, adit or tunnel which shall be made as above provided for as a part of the location of a lode mineral claim, and which shall be equal in amount of work to a shaft ten (10) feet deep and four (4) feet wide by six (6) feet long, and which shall cut the lode or mineral in place at a depth of ten (10) feet from the surface, shall be equivalent as a discovery work to a shaft sunk from the surface.

SECTION 8. Location notice may be amended at any time, and the monument changed to correspond with the amended location; provided, that no change shall be made that will interfere with the rights of others.

SECTION 9. The amount of assessment or representation work or improvements to be done or made during each year, after the completion of the location as heretofore provided, and the time for doing the same shall be as provided by the laws of the United States.

SECTION 10. Within three (3) months after the expiration of the period of the time fixed for the performance of annual labor, or the making of such improvements upon any mining claim, the person on whose behalf such work or improvements was made, or some person for him knowing the facts, may make a record in the office of the County Recorder of the county wherein such claim is situated, an affidavit in substance as follows:

TERRITORY OF ARIZONA,

ss.

..... being duly sworn deposes and says that he is a citizen of the United States and more than twenty-one years of age, resides at..... in..... County, Arizona, Territory, and is personally acquainted with the mining claim known as..... Mining District, Arizona, Territory, the location notice of which is recorded in the office of the County Recorder of said County, in book..... of Records of Mines, at page.....

That between the..... day of..... A. D..... and the..... day of..... A. D..... at least..... dollars of work and improvements were done and performed upon said claim, not including the location work of said claim. Such work and improvements were made by and at the expense of..... owners of said claim, for the purpose of complying with the laws of the United States, pertaining to assessments of annual work, and (here name the owners of men who worked upon the claim in doing the work) were the men employed by said owner, and who labored upon said claim, did said work and improvements, the same being as follows, to-wit: (Here describe the work done).

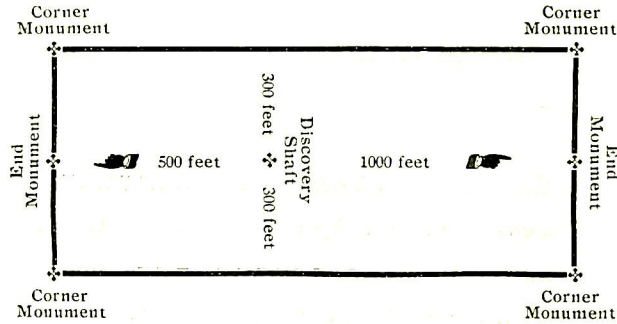
..... (Signature)
Subscribed and sworn to before me, this..... day of..... A. D.....

My commission as Notary Public expires on the..... day of..... A. D.....

Notary Seal)

..... Notary Public.

SECTION 11. Such affidavit, when so recorded, shall be prima facie evidence of the performance of such labor or the making of such improvements, and said original affidavit, after it has been recorded, or a certified copy of record of same, or the record of same, shall be received as evidence accordingly by the courts of the Territory. The relocation of forfeited or abandoned lode claims shall only be made by sinking a new discovery shaft and fixing the boundary in the same manner and to the same extent as is required in making an original location; or the locator may sink the original discovery shaft ten (10) feet deeper than it was at the commencement of such location, and shall erect new, or make the old monuments the same as originally required. In either case a new location monument shall be erected, and the location notice shall state if the whole or any part of the new location is located as abandoned property, else it shall be void.



The above diagram is to give the locator a general idea of the plan of location under new law. Your discovery shaft may be in the center of claim, or any distance from either end you desire. In the diagram we have placed it 500 feet from one end and 1000 feet from the other. In description, be careful to state locality of claim with reference to some natural object, or permanent monument, so as to identify the claim.

TERRITORY OF ARIZONA,

ss.

County of.....

..... County Recorder in and for the County and Territory aforesaid; do hereby certify that the within instrument was filed for record at..... o'clock..... M. on this..... day of..... 190....., and duly recorded in Book No. of..... Records of..... County, Arizona, at pages.....

WITNESS my hand and official seal the day and year first above written.

..... County Recorder.

COPPERTON
AMENDED
Notice of Forfeiture.
 LODGE CLAIM
 Indiana-Arizona Development Co.

Dated September 19th 1908.
 Filed and Recorded at request of
 A. D. 190

Book.....
 Pages.....
 at..... M.
 By.....
 Deputy Recorder.
 County Recorder.

the undersigned, on the 13th day of August, 1904.

The length of this claim is Fifteen Hundred (1500) feet, and we claim 1455 feet in a Southeasterly direction and 45 feet in a Northwesterly direction from the center of the discovery ~~shaft~~ cut at which this notice is posted, lengthwise of the claim, together with Three Hundred (300) feet in width of the surface grounds, on each side of the center of said claim. The general course of the lode deposit and premises is from the Southeasterly to the Northwesterly.

The claim is situated and located in the Silverbell Mining District, in Pima County, in the Territory of Arizona, about Fifteen Hundred feet in a Northerly direction from U. S. L. M. No. 1300, and is bounded on the Northeast by the Three B's Mining Claim; on the Southwest by the Carbonate, Paddy Woods and Homestake Mining Claims, and on the Northwest by the Portland and Climax Mining Claims; The surface boundaries of the claim are marked upon the ground as follows: Beginning at

TERRITORY OF ARIZONA, } ss.
County of Pima,

I, Chas. A. Shibell County Recorder in and

for the County of Pima, do hereby certify that the above and foregoing is a full, true and correct copy of the amended Kokomo Mining Claim, situated in Silverbell Mining District, in Pima Co. Ariz. and located Sept 22nd 1908

as appears of record now in my office in Book N. N. Record of Mines Pages 549

IN WITNESS WHEREOF, I have hereunto set my hand and affixed my official seal, at my office in Tucson, this 29th day of Sept A. D. 1908.

Chas. A. Shibell
County Recorder of Pima County, Arizona.
by L. M. Shibell, deputy.

A M E N D E D Notice of Mining Location LODE CLAIM

To All Whom it May Concern :

This Mining Claim, the name of which is the KOKOMO

Mining Claim, situate on lands belonging to the United States of America, and in which there are valuable mineral deposits, was ^{originally} entered upon and located for the purposes of exploration and purchase by George H. Smith, a citizen of the United States,

(Locator must insert either "a citizen of the United States," or "who has declared his intention to become a citizen of the United States")
the undersigned, on the 13th day of August, 1904.

The length of this claim is Fifteen Hundred (1500) feet,
and we claim 1455 feet
in a Southeasterly direction and 45
cut feet in a Northwesterly direction from
the center of the discovery ~~stake~~, at which this notice is posted, lengthwise of the claim, together with Three Hundred (300) feet in width of the surface grounds, on each side of the center of said claim. The general course of the lode deposit and premises is from the Southeasterly to the Northwesterly

The claim is situated and located in the Silverbell Mining District, in Pima County, in the Territory of Arizona, about Fifteen Hundred feet in a Northerly direction from U. S. L. M. No. 1300, and is bounded on the Northeast by the Three B's Mining Claim; on the Southwest by the Carbonate, Paddy Woods and Homestake Mining Claims, and on the Northwest by the Portland and Climax Mining Claims;

The surface boundaries of the claim are marked upon the ground as follows: Beginning at a mound of stones

at a point in a cut Northwesterly direction 45 feet from the discovery ~~stake~~ (at which this notice is posted) being in the center of the Northerly end line of said claim; thence 300 feet to a mound of stones being the Northwest corner of said claim; thence 1500 feet to a mound of stones being at the Southwest corner of said claim; thence 300 feet to a mound of stones at the center of the Southerly end of said claim thence 300 feet to a mound of stones being at the Southeast corner of said claim; thence 1500 feet to a mound of stones at the Northeast corner of said claim; thence 300 feet to the place of beginning.

All done under the provisions of Chapter Six; of Title XXXII, of the Revised Statutes of the United States, and of an Act of the General Assembly of Arizona, entitled "An Act to Revise and Codify the Laws of the Territory of Arizona," approved March 16, 1901.

^{Additional} This is an amended Location Notice of the KOKOMO Mining Claim, located by George H. Smith, on the ~~day~~ of 13th day of August, 1904, and recorded in Book JJ of Records of Mines, at page 607 in the office of the County Recorder of the aforesaid county of Pima, to which reference is hereby made, and this Amended Location notice is made and posted to correct errors in the description in the said original Location Notice.

Dated and posted on the ground this 22nd day of September, 1908.
Indiana-Arizona Development Co.

By William B. Alexander,
Agent.

Kurke T. Moore,

Witness.

An Act to Codify and Revise the Laws of the Territory of Arizona

SECTIONS I-II.—INC. LOCATION OF CLAIMS

Be it enacted by the Legislative Assembly of the Territory of Arizona:

SECTION 1. On the discovery of mineral in places on the public domain of the United States, the same may be located as a mineral claim by the discoverer for himself, for himself and others, or for others.

SECTION 2. Such location shall be made by erecting at or contiguous to the point of discovery, a conspicuous monument of stones or less than three (3) feet in height, or an upright post securely fixed, projecting at least four (4) feet above the ground, in which monument of stones or on which post, there shall be posted a location notice, which shall be signed by the name or names of the locator or locators. The location notice must contain: First, the name of the claim located; second, the name or names of the locators; third, the date of the location; fourth, the length and width of the claim in feet and the distance in feet from the point of discovery to each end of the claim; fifth, the general course of the claim; sixth, the locality of the claim with reference to some natural object or permanent monument whereby the claim can be identified.

SECTION 3. Until each and all of the above specified things shall have been done no right thereto shall be acquired.

SECTION 4. From the time of the location of a mining claim as above specified, the locator shall be allowed ninety (90) days within which to do or cause to be done, the following things: First, to cause to be recorded in the office of the County Recorder of the county in which the claim is situated, a copy of the location notice; second, to sink a discovery shaft in the claim to the depth of at least ten (10) feet from the lowest part of the rim of the shaft at the surface, and deeper if necessary until there is discovered in said shaft mineral in place; third, to monument the claim on the ground so that its boundaries can be readily traced.

SECTION 5. The failure to do all the things enumerated in this section in the time and space specified shall be construed into an abandoning of the claim, and all right thereto of the discoverer and locator shall be forfeited.

SECTION 6. Such surface boundaries shall be marked by six (6) substantial posts projecting at least four (4) feet above the surface of the ground, or by substantial stone monuments at least three (3) feet high, to-wit: One at each corner of said claim, and one at the center of each end line thereof.

SECTION 7. Any open-cut, adit or tunnel which shall be made as above provided for as a part of the location of a lode mineral claim, and which shall be equal in amount of work to a shaft ten (10) feet deep and four (4) feet wide by six (6) feet long, and which shall cut the lode or mineral in place at a depth of ten (10) feet from the surface, shall be equivalent as a discovery work to a shaft sunk from the surface.

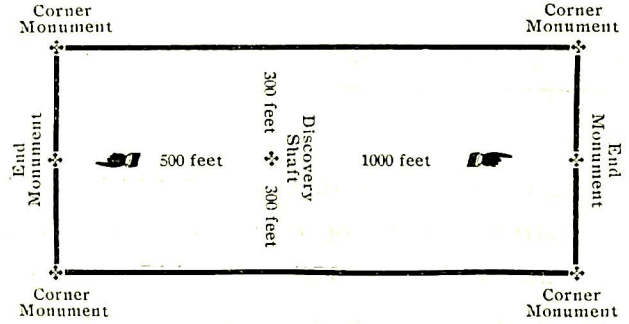
SECTION 8. Location notice may be amended at any time, and the monument changed to correspond with the amended location; provided, that no change shall be made that will interfere with the rights of others.

SECTION 9. The amount of assessment or representation work or improvements to be done or made during each year, after the completion of the location as heretofore provided, and the time for doing the same shall be as provided by the laws of the United States.

SECTION 10. Within three (3) months after the expiration of the period of the time fixed for the performance of annual labor, or the making of such improvements upon any mining claim, the person on whose behalf such work or improvements was made, or some person for him knowing the facts, may make a record in the office of the County Recorder of the county wherein such claim is situated, an affidavit in substance as follows:

TERRITORY OF ARIZONA, }
) ss,
 being duly sworn deposes and says that he is a citizen of the United States and more than twenty-one years of age, resides at County, Arizona, Territory, and is personally acquainted with the mining claim known as Mining District, Arizona, Territory, the location notice of which is recorded in the office of the County Recorder of said County, in book of Records of Mines, at page
 That between the day of A. D. and the day of A. D. at least dollars worth of work and improvements were done and performed upon said claim, not including the location work of said claim. Such work and improvements were made by and at the expense of owners of said claim, for the purpose of complying with the laws of the United States, pertaining to assessments of annual work, and (here name the owners of men who worked upon the claim in doing the work) were the men employed by said owner, and who labored upon said claim, did said work and improvements, the same being as follows, to-wit: (Here describe the work done).
 (Signature)
 Subscribed and sworn to before me, this day of A. D.
 My commission as Notary Public expires on the day of A. D.
 Notary Seal) Notary Public.

SECTION 11. Such affidavit, when so recorded, shall be prima facie evidence of the performance of such labor or the making of such improvements, and said original affidavit, after it has been recorded, or a certified copy of record of same, or the record of same, shall be received as evidence accordingly by the courts of the Territory. The relocation of forfeited or abandoned lode claims shall only be made by sinking a new discovery shaft and fixing the boundary in the same manner and to the same extent as is required in making an original location; or the locator may sink the original discovery shaft ten (10) feet deeper than it was at the commencement of such location, and shall erect new, or make the old monuments the same as originally required. In either case a new location monument shall be erected, and the location notice shall state if the whole or any part of the new location is located as abandoned property, else it shall be void.



The above diagram is to give the locator a general idea of the plan of location under new law. Your discovery shaft may be in the center of claim, or any distance from either end you desire. In the diagram we have placed it 500 feet from one end and 1000 feet from the other. In description, be careful to state locality of claim with reference to some natural object, or permanent monument, so as to identify the claim.

TERRITORY OF ARIZONA, }
) ss
 County of
 County Recorder in and for the County and Territory aforesaid; do hereby certify that the within instrument was filed for record at o'clock M. on this day of 190..., and duly recorded in Book No. of Records of County, Arizona, at pages
 WITNESS my hand and official seal the day and year first above written.

County Recorder.

NOTICE OF FORFEITURE
AMENDED
KOKOMO
LODE CLAIM

Indiana-Arizona Development Co.

Dated 190...

Filed and Recorded at request of

A. D. 190...

at M.

Book
 Pages
 By Deputy Recorder.
 County Recorder.

George H. Smith, a citizen of the United States,

(Locator must insert either "a citizen of the United States," or "who has declared his intention to become a citizen of the United States")

the undersigned, on the 13th day of August, 1904.

The length of this claim is Fifteen Hundred (1500) feet,

and WE claim 1475 feet

in a Northwesterly direction and

25 feet in a Southeasterly direction from

the center of the discovery shaft, at which this notice is posted, lengthwise of the claim, together with

Three Hundred (300) feet in width of the surface grounds, on each side of the center of said

claim. The general course of the lode deposit and premises is from the Southeasterly

to the Northwesterly.

The claim is situated and located in the Silverbell Mining District, in

Pima County, in the Territory of Arizona, about Twenty-nine Hundred feet

in a Northerly direction from U. S. L. M. No. 1300,

and is bounded on the Northeast by the Climax Mining Claim; on the

Southeast by the Kokomo Mining Claim, and on the Southwest by the

Homestake, Aetna and Indiana Mining Claims;

The surface boundaries of the claim are marked upon the ground as follows: Beginning at

TERRITORY OF ARIZONA, }
County of Pima, } ss.

I, Chas. A. Shibell County Recorder in and

for the County of Pima, do hereby certify that the above and foregoing is a full, true and correct copy
of the amended Portland mining claim, situated
in Silverbell Mining District, in Pima Co. Ariz.
and located Sept. 22nd, 1908

as appears of record now in my office in Book N. N. Record of Mines. Pages 550

IN WITNESS WHEREOF, I have hereunto set my hand and affixed my
official seal, at my office in Tucson, this 29th day

of Sept A. D. 1908:

Chas. A. Shibell
County Recorder of Pima County, Arizona.

by L. M. Shibell, deputy.

COPY AMENDED

Notice of Mining Location

LODE CLAIM

To All Whom it May Concern :

This Mining Claim, the name of which is the PORTLAND Mining Claim, situate on lands belonging to the United States of America, and in which there are valuable mineral deposits, was ^{originally} entered upon and located for the purposes of exploration and purchase by George H. Smith, a citizen of the United States,

(Locator must insert either "a citizen of the United States," or "who has declared his intention to become a citizen of the United States") the undersigned, on the 13th day of August, 1904.

The length of this claim is Fifteen Hundred (1500) feet, and WE claim 1475 feet in a Northwesterly direction and 25 feet in a Southeasterly direction from the center of the discovery ^{cut} shaft, at which this notice is posted, lengthwise of the claim, together with Three Hundred (300) feet in width of the surface grounds, on each side of the center of said claim. The general course of the lode deposit and premises is from the Southeasterly to the Northwesterly.

The claim is situated and located in the Silverbell Mining District, in Pima County, in the Territory of Arizona, about Twenty-nine Hundred feet in a Northerly direction from U. S. L. M. No. 1300 and is bounded on the Northeast by the Climax Mining Claim; on the Southeast by the Kokomo Mining Claim, and on the Southwest by the Homestake, Aetna and Indiana Mining Claims;

The surface boundaries of the claim are marked upon the ground as follows: Beginning at a mound of stones

at a point in a Southeasterly direction 25 feet from the discovery ^{cut} shaft (at which this notice is posted) being in the center of the Southeasterly end line of said claim; thence 300 feet to a mound of stones being the Southeast corner of said claim; thence 1500 feet to a mound of stones being at the Northeast corner of said claim; thence 300 feet to a mound of stones at the center of the Northerly end of said claim thence 300 feet to a mound of stones being at the Northwest corner of said claim; thence 1500 feet to a mound of stones at the Southwest corner of said claim; thence 300 feet to the place of beginning.

All done under the provisions of Chapter Six; of Title XXXII, of the Revised Statutes of the United States, and of an Act of the General Assembly of Arizona, entitled "An Act to Revise and Codify the Laws of the Territory of Arizona," approved March 16, 1901.

This is an ^{additional} amended Location Notice of the PORTLAND Mining Claim, located by George H. Smith, on the ~~day of~~ 13th day of August, 1904, and recorded in Book JJ of Records of Mines, at page 606, in the office of the County Recorder of the aforesaid county of Pima, to which reference is hereby made, and this Amended Location notice is made and posted to correct errors in the description in the said original Location Notice.

Dated and posted on the ground this 22nd day of September, 1908.

Kirke T. Moore,
Witness.

Indiana-Arizona Development Co.
By William B. Alexander,
Agent.

An Act to Codify and Revise the Laws of the Territory of Arizona

SECTIONS I-II.—INC. LOCATION OF CLAIMS

Be it enacted by the Legislative Assembly of the Territory of Arizona:

SECTION 1. On the discovery of mineral in places on the public domain of the United States, the same may be located as a mineral claim by the discoverer for himself, for himself and others, or for others.

SECTION 2. Such location shall be made by erecting at or contiguous to the point of discovery, a conspicuous monument of stones not less than three (3) feet in height, or an upright post securely fixed, projecting at least four (4) feet above the ground, in which monument of stones or on which post, there shall be posted a location notice, which shall be signed by the name or names of the locator or locators. The location notice must contain: First, the name of the claim located; second, the name or names of the locators; third, the date of the location; fourth, the length and width of the claim in feet and the distance in feet from the point of discovery to each end of the claim; fifth, the general course of the claim; sixth, the locality of the claim with reference to some natural object or permanent monument whereby the claim can be identified.

SECTION 3. Until each and all of the above specified things shall have been done no right thereto shall be acquired.

SECTION 4. From the time of the location of a mining claim as above specified, the locator shall be allowed ninety (90) days within which to do or cause to be done, the following things: First, to cause to be recorded in the office of the County Recorder of the county in which the claim is situated, a copy of the location notice; second, to sink a discovery shaft in the claim to the depth of at least ten (10) feet from the lowest part of the rim of the shaft at the surface, and deeper if necessary until there is discovered in said shaft mineral in place; third, to monument the claim on the ground so that its boundaries can be readily traced.

SECTION 5. The failure to do all the things enumerated in this section in the time and space specified shall be construed into an abandoning of the claim, and all right thereto of the discoverer and locator shall be forfeited.

SECTION 6. Such surface boundaries shall be marked by six (6) substantial posts projecting at least four (4) feet above the surface of the ground, or by substantial stone monuments at least three (3) feet high, to-wit: One at each corner of said claim, and one at the center of each end line thereof.

SECTION 7. Any open-cut, adit or tunnel which shall be made as above provided for as a part of the location of a lode mineral claim, and which shall be equal in amount of work to a shaft ten (10) feet deep and four (4) feet wide by six (6) feet long, and which shall cut the lode or mineral in place at a depth of ten (10) feet from the surface, shall be equivalent as a discovery work to a shaft sunk from the surface.

SECTION 8. Location notice may be amended at any time, and the monument changed to correspond with the amended location; provided, that no change shall be made that will interfere with the rights of others.

SECTION 9. The amount of assessment or representation work or improvements to be done or made during each year, after the completion of the location as heretofore provided, and the time for doing the same shall be as provided by the laws of the United States.

SECTION 10. Within three (3) months after the expiration of the period of the time fixed for the performance of annual labor, or the making of such improvements upon any mining claim, the person on whose behalf such work or improvements was made, or some person for him knowing the facts, may make a record in the office of the County Recorder of the county wherein such claim is situated, an affidavit in substance as follows:

TERRITORY OF ARIZONA,

} ss,

..... being duly sworn deposes and says that he is a citizen of the United States and more than twenty-one years of age, resides at County, Arizona, Territory, and is personally acquainted with the mining claim known as Mining District, Arizona, Territory, the location notice of which is recorded in the office of the County Recorder of said County, in book of Records of Mines, at page

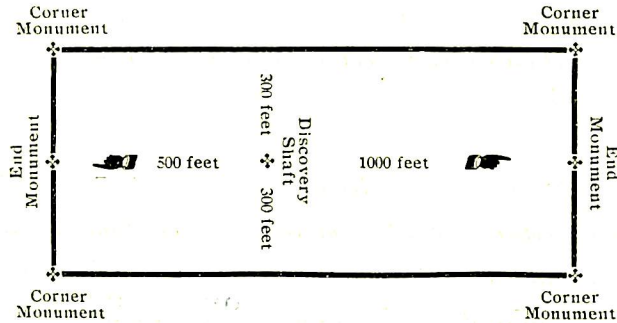
That between the day of A. D. and the day of A. D. at least dollars worth of work and improvements were done and performed upon said claim, not including the location work of said claim. Such work and improvements were made by and at the expense of owners of said claim, for the purpose of complying with the laws of the United States, pertaining to assessments of annual work, and (here name the owners of men who worked upon the claim in doing the work) were the men employed by said owner, and who labored upon said claim, did said work and improvements, the same being as follows, to-wit: (Here describe the work done).

Subscribed and sworn to before me, this day of A. D. (Signature)

My commission as Notary Public expires on the day of A. D.

Notary Seal) Notary Public.

SECTION 11. Such affidavit, when so recorded, shall be prima facie evidence of the performance of such labor or the making of such improvements, and said original affidavit, after it has been recorded, or a certified copy of record of same, or the record of same, shall be received as evidence accordingly by the courts of the Territory. The relocation of forfeited or abandoned lode claims shall only be made by sinking a new discovery shaft and fixing the boundary in the same manner and to the same extent as is required in making an original location; or the locator may sink the original discovery shaft ten (10) feet deeper than it was at the commencement of such location, and shall erect new, or make the old monuments the same as originally required. In either case a new location monument shall be erected, and the location notice shall state if the whole or any part of the new location is located as abandoned property, else it shall be void.



The above diagram is to give the locator a general idea of the plan of location under new law. Your discovery shaft may be in the center of claim, or any distance from either end you desire. In the diagram we have placed it 500 feet from one end and 1000 feet from the other. In description, be careful to state locality of claim with reference to some natural object, or permanent monument, so as to identify the claim.

TERRITORY OF ARIZONA,

} ss

County of

..... County Recorder in and for the County and Territory aforesaid; do hereby certify that the within instrument was filed for record at o'clock M. on this day of 190..., and duly recorded in Book No. of Records of County, Arizona, at pages

WITNESS my hand and official seal the day and year first above written.

County Recorder.

AMENDED
Notice of Forfeiture.
LODE CLAIM

Dated 190...

Filed and Recorded at request of

A. D. 190...

at M.

Book

Pages

County Recorder.

Deputy Recorder.

By

104

(Locator must insert either "a citizen of the United States," or "who has declared his intention to become a citizen of the United States")
 the undersigned, on the 16th day of December, 1904.
 The length of this claim is Fifteen Hundred (1500) feet,
 and we claim 50 feet
 in a Southwesterly direction and 1450
~~cut~~ feet in a Northeasterly direction from
 the center of the discovery ~~shaft~~, at which this notice is posted, lengthwise of the claim, together with...
Three Hundred (300) feet in width of the surface grounds, on each side of the center of said
 claim. The general course of the lode deposit and premises is from the Southwesterly
 to the Northeasterly

The claim is situated and located in the Silverbell Mining District, in
Pima County, in the Territory of Arizona, about Thirty-four Hundred Feet
 in a Northwesterly direction from U. S. L. M. No. 1300,
 and is bounded on the Northeast by the Portland Mining Claim; on the
Southeast by the Aetna Mining Claim; and on the Southwest by the
Copperton Mining Claim.

The surface boundaries of the claim are marked upon the ground as follows: Beginning at

TERRITORY OF ARIZONA,

County of Pima,

} ss.

I, Chas. A. Shibell County Recorder in and

for the County of Pima, do hereby certify that the above and foregoing is a full, true and correct copy
 of the amended Indiana Mining Claim, situated
 in Silverbell Mining District, in Pima Co. Ariz.
 and located Sept. 19th, 1908
 as appears of record now in my office in Book N. N. Record of Mines Pages 548

IN WITNESS WHEREOF, I have hereunto set my hand and affixed my

official seal, at my office in Tucson, this 29th day
 of Sept A. D. 1908

Chas. A. Shibell
 County Recorder of Pima County, Arizona.

by L. M. Shibell, deputy

AMENDED Notice of Mining Location LODE CLAIM

To All Whom it May Concern :

This Mining Claim, the name of which is the INDIANA
Mining Claim, situate on lands belonging to the United States of America, and in which there are valuable
mineral deposits, was entered upon and located for the purposes of exploration and purchase by
Indiana-Arizona Development Company (a corporation)
originally

(Locator must insert either "a citizen of the United States," or "who has declared his intention to become a citizen of the United States")
the undersigned, on the 16th day of December, 1904.

The length of this claim is Fifteen Hundred (1500) feet,
and we claim 50 feet
in a Southwesterly direction and 1450
cut feet in a Northeasterly direction from
the center of the discovery ~~point~~ at which this notice is posted, lengthwise of the claim, together with
Three Hundred (300) feet in width of the surface grounds, on each side of the center of said
claim. The general course of the lode deposit and premises is from the Southwesterly
to the Northeasterly

The claim is situated and located in the Silverbell Mining District, in
Pima County, in the Territory of Arizona, about Thirty-four Hundred Feet
in a Northwesterly direction from U. S. L. M. No. 1300,
and is bounded on the Northeast by the Portland Mining Claim; on the
Southeast by the Aetna Mining Claim; and on the Southwest by the
Copperton Mining Claim.

The surface boundaries of the claim are marked upon the ground as follows: Beginning at
a monument of stones

at a point in a Southwesterly direction 50 feet from
the discovery ~~point~~ cut (at which this notice is posted) being in the center of the Southwesterly
end line of said claim; thence 300 feet to a mound of stones
being the Southwest corner of said claim; thence
1500 feet to a mound of stones being at the
Southeast corner of said claim; thence 300 feet
to a mound of stones at the center of the Easterly end of said claim
thence 300 feet to a mound of stones being at the
Northeast corner of said claim; thence 1500
feet to a mound of stones at the
Northwest corner of said claim; thence 300
feet to the place of beginning.

All done under the provisions of Chapter Six; of Title XXXII, of the Revised Statutes of the United
States, and of an Act of the General Assembly of Arizona, entitled "An Act to Revise and Codify the Laws of
the Territory of Arizona," approved March 16, 1901.

This is an amended Location Notice of the INDIANA
Mining Claim, located by Indiana-Arizona Development Company (a corporation)
on ~~the~~ day of 16th day of
December, 1904, and recorded in Book JJ of Records of Mines, at
page 711 in the office of the County Recorder of the aforesaid county of Pima
to which reference is hereby made, and this Amended Location notice is made and posted to correct errors in
the description in the said original Location Notice.

Dated and posted on the ground this 19th day of September, 1908.

Indiana-Arizona Development Co.

By William B. Alexander,
Agent.

Kirke T. Moore,
Witness.

An Act to Codify and Revise the Laws of the Territory of Arizona

SECTIONS I-II.—INC. LOCATION OF CLAIMS

Be it enacted by the Legislative Assembly of the Territory of Arizona:

- SECTION 1. On the discovery of mineral in places on the public domain of the United States, the same may be located as a mineral claim by the discoverer for himself, for himself and others, or for others.
- SECTION 2. Such location shall be made by erecting at or contiguous to the point of discovery, a conspicuous monument of stones not less than three (3) feet in height, or an upright post securely fixed, projecting at least four (4) feet above the ground, in which monument of stones or on which post, there shall be posted a location notice, which shall be signed by the name or names of the locator or locators. The location notice must contain: First, the name of the claim located; second, the name or names of the locators; third, the date of the location; fourth, the length and width of the claim in feet and the distance in feet from the point of discovery to each end of the claim; fifth, the general course of the claim; sixth, the locality of the claim with reference to some natural object or permanent monument whereby the claim can be identified.
- SECTION 3. Until each and all of the above specified things shall have been done no right thereto shall be acquired.
- SECTION 4. From the time of the location of a mining claim as above specified, the locator shall be allowed ninety (90) days within which to do or cause to be done, the following things: First, to cause to be recorded in the office of the County Recorder of the county in which the claim is situated, a copy of the location notice; second, to sink a discovery shaft in the claim to the depth of at least ten (10) feet from the lowest part of the rim of the shaft at the surface, and deeper if necessary until there is discovered in said shaft mineral in place; third, to monument the claim on the ground so that its boundaries can be readily traced.
- SECTION 5. The failure to do all the things enumerated in this section in the time and space specified shall be construed into an abandoning of the claim, and all right thereto of the discoverer and locator shall be forfeited.
- SECTION 6. Such surface boundaries shall be marked by six (6) substantial posts projecting at least four (4) feet above the surface of the ground, or by substantial stone monuments at least three (3) feet high, to-wit: One at each corner of said claim, and one at the center of each end line thereof.
- SECTION 7. Any open-cut, adit or tunnel which shall be made as above provided for as a part of the location of a lode mineral claim, and which shall be equal in amount of work to a shaft ten (10) feet deep and four (4) feet wide by six (6) feet long, and which shall cut the lode or mineral in place at a depth of ten (10) feet from the surface, shall be equivalent as a discovery work to a shaft sunk from the surface.
- SECTION 8. Location notice may be amended at any time, and the monument changed to correspond with the amended location; provided, that no change shall be made that will interfere with the rights of others.
- SECTION 9. The amount of assessment or representation work or improvements to be done or made during each year, after the completion of the location as heretofore provided, and the time for doing the same shall be as provided by the laws of the United States.
- SECTION 10. Within three (3) months after the expiration of the period of the time fixed for the performance of annual labor, or the making of such improvements upon any mining claim, the person on whose behalf such work or improvements was made, or some person for him knowing the facts, may make a record in the office of the County Recorder of the county wherein such claim is situated, an affidavit in substance as follows:

TERRITORY OF ARIZONA, } ss.

..... being duly sworn deposes and says that he is a citizen of the United States and more than twenty-one years of age, resides at County, Arizona, Territory, and is personally acquainted with the mining claim known as Mining District, Arizona, Territory, the location notice of which is recorded in the office of the County Recorder of said County, in book of Records of Mines, at page.....

That between the day of A. D. and the day of A. D. at least dollars worth of work and improvements were done and performed upon said claim, not including the location work of said claim. Such work and improvements were made by and at the expense of owners of said claim, for the purpose of complying with the laws of the United States, pertaining to assessments of annual work, and (here name the owners of men who worked upon the claim in doing the work) were the men employed by said owner, and who labored upon said claim, did said work and improvements, the same being as follows, to-wit: (Here describe the work done).

..... (Signature)

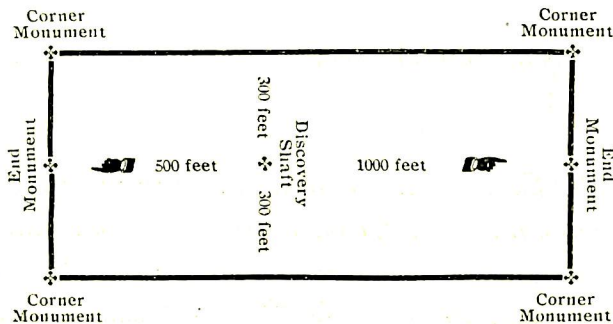
Subscribed and sworn to before me, this day of A. D.

My commission as Notary Public expires on the day of A. D.

Notary Seal)

..... Notary Public.

SECTION 11. Such affidavit, when so recorded, shall be prima facie evidence of the performance of such labor or the making of such improvements, and said original affidavit, after it has been recorded, or a certified copy of record of same, or the record of same, shall be received as evidence accordingly by the courts of the Territory. The relocation of forfeited or abandoned lode claims shall only be made by sinking a new discovery shaft and fixing the boundary in the same manner and to the same extent as is required in making an original location; or the locator may sink the original discovery shaft ten (10) feet deeper than it was at the commencement of such location, and shall erect new, or make the old monuments the same as originally required. In either case a new location monument shall be erected, and the location notice shall state if the whole or any part of the new location is located as abandoned property, else it shall be void.



The above diagram is to give the locator a general idea of the plan of location under new law. Your discovery shaft may be in the center of claim, or any distance from either end you desire. In the diagram we have placed it 500 feet from one end and 1000 feet from the other. In description, be careful to state locality of claim with reference to some natural object, or permanent monument, so as to identify the claim.

TERRITORY OF ARIZONA, } ss.
County of

..... County Recorder in and for the County and Territory aforesaid; do hereby certify that the within instrument was filed for record at o'clock M. on this day of 190..., and duly recorded in Book No. of Records of County, Arizona, at pages.....

WITNESS my hand and official seal the day and year first above written.

..... County Recorder.

INDIANA
AMENDED
Notice of Location.
LODE CLAIM

Indiana-Arizona Development Co.,

Dated September 19th., 1908.
Filed and Recorded at request of

at A. D. 190 M.

Book
Pages

By: Deputy Recorder.
County Recorder.

(Locator must insert either "a citizen of the United States," or "who has declared his intention to become a citizen of the United States")

the undersigned, on the 21st day of December, 1904.

The length of this claim is Fifteen Hundred (1500) feet,

and we claim 25 feet

in a Northeasterly direction and

1475 feet in a Southwesterly direction from

the center of the discovery shaft, at which this notice is posted, lengthwise of the claim, together with

Three Hundred (300) feet in width of the surface grounds, on each side of the center of said

claim. The general course of the lode deposit and premises is from the Northeasterly

to the Southwesterly.

The claim is situated and located in the Silverball Mining District, in

Pima County, in the Territory of Arizona, about Twenty-one Hundred feet

in a Northwesterly direction from U. S. L. M. No. 1300,

and is bounded on the Northeast by the Paddy Woods Mining Claim;

on the Southeast by the Summit Mining Claim, and on the Northwest

by the Souvenir Mining Claim;

The surface boundaries of the claim are marked upon the ground as follows: Beginning at

TERRITORY OF ARIZONA,

County of Pima,

ss. Chas A. Shibell

I, County Recorder in and

for the County of Pima, do hereby certify that the above and foregoing is a full, true and correct copy

of the amended Poland Mining claim, situated in Silverbell Mining District, in Pima Co., Ariz. and located Sept. 25th. 1908.

as appears of record now in my office in Book N. N. Record of Mines. Pages 551

IN WITNESS WHEREOF, I have hereunto set my hand and affixed my

official seal, at my office in Tucson, this 29th day

of Sept. A. D. 1908

Chas. A. Shibell
County Recorder of Pima County, Arizona.

by D. M. Shibell, deputy.

A MENDED Notice of Mining Location

LODE CLAIM

To All Whom It May Concern:

This Mining Claim, the name of which is the POLAND
Mining Claim, situate on lands belonging to the United States of America, and in which there are valuable
mineral deposits, ^{originally} was entered upon and located for the purposes of exploration and purchase by
Indiana-Arizona Development Company (a corporation)

(Locator must insert either "a citizen of the United States," or "who has declared his intention to become a citizen of the United States")
the undersigned, on the 21st day of December, 1904.

The length of this claim is Fifteen Hundred (1500) feet,
and we claim 25 feet
in a Northeasterly direction and 1475 feet in a Southwesterly direction from
the center of the discovery ^{cut} ~~shaft~~, at which this notice is posted, lengthwise of the claim, together with
Three Hundred (300) feet in width of the surface grounds, on each side of the center of said
claim. The general course of the lode deposit and premises is from the Northeasterly
to the Southwesterly.

The claim is situated and located in the Silverball Mining District, in
Pima County, in the Territory of Arizona, about Twenty-one Hundred feet
in a Northwesterly direction from U. S. L. M. No. 1300,
and is bounded on the Northeast by the Paddy Woods Mining Claim;
on the Southeast by the Summit Mining Claim, and on the Northwest
by the Souvenir Mining Claim;

The surface boundaries of the claim are marked upon the ground as follows: Beginning at
a monument of stones
at a point in a Northeasterly direction 25 feet from
the discovery ^{cut} ~~shaft~~ (at which this notice is posted) being in the center of the Easterly
end line of said claim; thence 300 feet to a mound of stones
being the Northeast corner of said claim; thence
1500 feet to a mound of stones being at the
Northwest corner of said claim; thence 300 feet
to a mound of stones at the center of the Westerly end of said claim
thence 300 feet to a mound of stones being at the
Southwest corner of said claim; thence 1500
feet to a mound of stones at the Southeast corner of said claim
thence 300 feet to the place of beginning.

All done under the provisions of Chapter Six; of Title XXXII, of the Revised Statues of the United
States, and of an Act of the General Assembly of Arizona, entitled "An Act to Revise and Codify the Laws of
the Territory of Arizona," approved March 16, 1901.

This is an amended Location Notice of the POLAND
Mining Claim, located by Indiana-Arizona Development Company (a corporation)
on the day of 21st day of
December, 1904, and recorded in Book JJ of Records of Mines, at
page 720, in the office of the County Recorder of the aforesaid county of Pima
to which reference is hereby made, and this Amended Location notice is made and posted to correct errors in
the description in the said original Location Notice.

Dated and posted on the ground this 25th day of September, 1908.
Indiana-Arizona Development Co.
By William B. Alexander,
Agent.
Kirke T. Moore,
Witness.

An Act to Codify and Revise the Laws of the Territory of Arizona

SECTIONS I-II.—INC. LOCATION OF CLAIMS

Be it enacted by the Legislative Assembly of the Territory of Arizona:

SECTION 1. On the discovery of mineral in places on the public domain of the United States, the same may be located as a mineral claim by the discoverer for himself, for himself and others, or for others.

SECTION 2. Such location shall be made by erecting at or contiguous to the point of discovery, a conspicuous monument of stones not less than three (3) feet in height, or an upright post securely fixed, projecting at least four (4) feet above the ground, in which monument of stones or on which post, there shall be posted a location notice, which shall be signed by the name or names of the locator or locators. The location notice must contain: First, the name of the claim located; second, the name or names of the locators; third, the date of the location; fourth, the length and width of the claim in feet and the distance in feet from the point of discovery to each end of the claim; fifth, the general course of the claim; sixth, the locality of the claim with reference to some natural object or permanent monument whereby the claim can be identified.

SECTION 3. Until each and all of the above specified things shall have been done no right thereto shall be acquired.

SECTION 4. From the time of the location of a mining claim as above specified, the locator shall be allowed ninety (90) days within which to do or cause to be done, the following things: First, to cause to be recorded in the office of the County Recorder of the county in which the claim is situated, a copy of the location notice; second, to sink a discovery shaft in the claim to the depth of at least ten (10) feet from the lowest part of the rim of the shaft at the surface, and deeper if necessary until there is discovered in said shaft mineral in place; third, to monument the claim on the ground so that its boundaries can be readily traced.

SECTION 5. The failure to do all the things enumerated in this section in the time and space specified shall be construed into an abandoning of the claim, and all right thereto of the discoverer and locator shall be forfeited.

SECTION 6. Such surface boundaries shall be marked by six (6) substantial posts projecting at least four (4) feet above the surface of the ground, or by substantial stone monuments at least three (3) feet high, to-wit: One at each corner of said claim, and one at the center of each end line thereof.

SECTION 7. Any open-cut, adit or tunnel which shall be made as above provided for as a part of the location of a lode mineral claim, and which shall be equal in amount of work to a shaft ten (10) feet deep and four (4) feet wide by six (6) feet long, and which shall cut the lode or mineral in place at a depth of ten (10) feet from the surface, shall be equivalent as a discovery work to a shaft sunk from the surface.

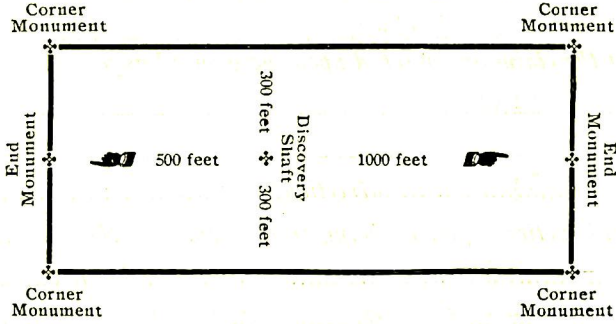
SECTION 8. Location notice may be amended at any time, and the monument changed to correspond with the amended location; provided, that no change shall be made that will interfere with the rights of others.

SECTION 9. The amount of assessment or representation work or improvements to be done or made during each year, after the completion of the location as heretofore provided, and the time for doing the same shall be as provided by the laws of the United States.

SECTION 10. Within three (3) months after the expiration of the period of the time fixed for the performance of annual labor, or the making of such improvements upon any mining claim, the person on whose behalf such work or improvements was made, or some person for him knowing the facts, may make a record in the office of the County Recorder of the county wherein such claim is situated, an affidavit in substance as follows:

TERRITORY OF ARIZONA, }
 } ss,
 being duly sworn deposes and says that he is a citizen of the United States and more than twenty-one years of age, resides at County, Arizona, Territory, and is personally acquainted with the mining claim known as Mining District, Arizona, Territory, the location notice of which is recorded in the office of the County Recorder of said County, in book of Records of Mines, at page
 That between the day of A. D. and the day of A. D. at least dollars worth of work and improvements were done and performed upon said claim, not including the location work of said claim. Such work and improvements were made by and at the expense of owners of said claim, for the purpose of complying with the laws of the United States, pertaining to assessments of annual work, and (here name the owners of men who worked upon the claim in doing the work) were the men employed by said owner, and who labored upon said claim, did said work and improvements, the same being as follows, to-wit: (Here describe the work done).
 (Signature)
 Subscribed and sworn to before me, this day of A. D.
 My commission as Notary Public expires on the day of A. D.
 Notary Seal) Notary Public.

SECTION 11. Such affidavit, when so recorded, shall be prima facie evidence of the performance of such labor or the making of such improvements, and said original affidavit, after it has been recorded, or a certified copy of record of same, or the record of same, shall be received as evidence accordingly by the courts of the Territory. The relocation of forfeited or abandoned lode claims shall only be made by sinking a new discovery shaft and fixing the boundary in the same manner and to the same extent as is required in making an original location; or the locator may sink the original discovery shaft ten (10) feet deeper than it was at the commencement of such location, and shall erect new, or make the old monuments the same as originally required. In either case a new location monument shall be erected, and the location notice shall state if the whole or any part of the new location is located as abandoned property, else it shall be void.



The above diagram is to give the locator a general idea of the plan of location under new law. Your discovery shaft may be in the center of claim, or any distance from either end you desire. In the diagram we have placed it 500 feet from one end and 1000 feet from the other. In description, be careful to state locality of claim with reference to some natural object, or permanent monument, so as to identify the claim.

TERRITORY OF ARIZONA, }
 County of } ss
 County Recorder in and for the County and Territory aforesaid; do hereby certify that the within instrument was filed for record at o'clock M. on this day of 190..., and duly recorded in Book No. of Records of County, Arizona, at pages
 WITNESS my hand and official seal the day and year first above written.

.....
 County Recorder.

AMENDED
Notice of Forfeiture.
LODE CLAIM

Filed and Recorded at request of

Dated 190...

at M.

Book A. D. 190...

Pages
 County Recorder.
 Deputy Recorder.

Indiana-Arizona Development Company (a corporation)

(Locator must insert either "a citizen of the United States," or "who has declared his intention to become a citizen of the United States")

the undersigned, on the 20th day of September, 1904,

The length of this claim is Fifteen Hundred (1500) feet, and we claim 25 feet in a Southwesterly direction and 1475 feet

cut feet in a Northeasterly direction from the center of the discovery ~~site~~ at which this notice is posted, lengthwise of the claim, together with Three Hundred (300) feet in width of the surface grounds, on each side of the center of said claim. The general course of the lode deposit and premises is from the Southwesterly to the Northeasterly

The claim is situated and located in the Silverbell Mining District, in Pima County, in the Territory of Arizona, about Seventeen Hundred feet in a Westerly direction from U. S. L.M. No. 1300, and is bounded on the Northeast by the Carbonate Mining claim; on the Southeast by the Expansion Mining Claim, and on the Northwest by the Poland Mining Claim;

The surface boundaries of the claim are marked upon the ground as follows: Beginning at a mound of stones

TERRITORY OF ARIZONA, } ss.
County of Pima,

I, Chas. A. Shibell County Recorder in and

for the County of Pima, do hereby certify that the above and foregoing is a full, true and correct copy of the amended Summit Mining Claim, situated in Silverbell Mining District, in Pima Co. Ariz. and located Sept. 20th 1904 as appears of record now in my office in Book N. N. Record of Mines pages 552

IN WITNESS WHEREOF, I have hereunto set my hand and affixed my

official seal, at my office in Tucson, this 29th day

of Sept. A. D. 1904

Chas. A. Shibell
County Recorder of Pima County, Arizona.

by L. M. Shibell, deputy

COPY AMENDED

Notice of Mining Location

LODE CLAIM

To All Whom it May Concern :

This Mining Claim, the name of which is the SUMMIT Mining Claim, situate on lands belonging to the United States of America, and in which there are valuable mineral deposits, was entered upon and located for the purposes of exploration and purchase by originally Indiana-Arizona Development Company (a corporation)

(Locator must insert either "a citizen of the United States," or "who has declared his intention to become a citizen of the United States") the undersigned, on the 20th day of September, 1904,

The length of this claim is Fifteen Hundred (1500) feet, and we claim 25 feet in a Southwesterly direction and 1475 feet in a cut Northeasterly direction from the center of the discovery ~~site~~ at which this notice is posted, lengthwise of the claim, together with Three Hundred (300) feet in width of the surface grounds, on each side of the center of said claim. The general course of the lode deposit and premises is from the Southwesterly to the Northeasterly

The claim is situated and located in the Silverbell Mining District, in Pima County, in the Territory of Arizona, about Seventeen Hundred feet in a Westerly direction from U. S. L.M. No. 1300, and is bounded on the Northeast by the Carbonate Mining claim; on the Southeast by the Expansion Mining Claim, and on the Northwest by the Poland Mining Claim;

The surface boundaries of the claim are marked upon the ground as follows: Beginning at a mound of stones

at a point in a cut Northwesterly direction 25 feet from the discovery ~~site~~ (at which this notice is posted) being in the center of the Westerly end line of said claim; thence 300 feet to a mound of stones being the Southwest corner of said claim; thence 1500 feet to a mound of stones being at the Southeast corner of said claim; thence 300 feet to a mound of stones at the center of the Easterly end of said claim thence 300 feet to a mound of stones being at the Northeast corner of said claim; thence 1500 feet to a mound of stones at the Northwest corner of said claim; thence 300 feet to the place of beginning.

All done under the provisions of Chapter Six; of Title XXXII, of the Revised Statutes of the United States, and of an Act of the General Assembly of Arizona, entitled "An Act to Revise and Codify the Laws of the Territory of Arizona," approved March 16, 1901.

This is an amended Location Notice of the SUMMIT Mining Claim, located by Indiana-Arizona Development Company (a corporation) on the ~~day of~~ 20th day of December, 1904, and recorded in Book JJ of Records of Mines, at page 716, in the office of the County Recorder of the aforesaid county of Pima, to which reference is hereby made, and this Amended Location notice is made and posted to correct errors in the description in the said original Location Notice.

Dated and posted on the ground this 20th day of September, 1908.

Indiana-Arizona Development Co.
By William B. Alexander,
Agent.
Kirke T. Moore,
Witness.

An Act to Codify and Revise the Laws of the Territory of Arizona

SECTIONS I-II.—INC. LOCATION OF CLAIMS

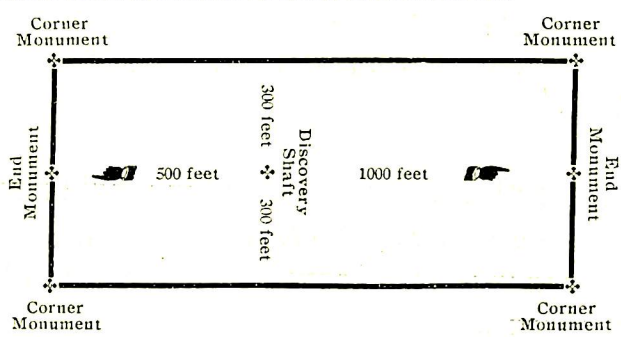
Be it enacted by the Legislative Assembly of the Territory of Arizona:

- SECTION 1. On the discovery of mineral in places on the public domain of the United States, the same may be located as a mineral claim by the discoverer for himself, for himself and others, or for others.
- SECTION 2. Such location shall be made by erecting at or contiguous to the point of discovery, a conspicuous monument of stones not less than three (3) feet in height, or an upright post securely fixed, projecting at least four (4) feet above the ground, in which monument of stones or on which post, there shall be posted a location notice, which shall be signed by the name or names of the locator or locators. The location notice must contain: First, the name of the claim located; second, the name or names of the locators; third, the date of the location; fourth, the length and width of the claim in feet and the distance in feet from the point of discovery to each end of the claim; fifth, the general course of the claim; sixth, the locality of the claim with reference to some natural object or permanent monument whereby the claim can be identified.
- SECTION 3. Until each and all of the above specified things shall have been done no right thereto shall be acquired.
- SECTION 4. From the time of the location of a mining claim as above specified, the locator shall be allowed ninety (90) days within which to do or cause to be done, the following things: First, to cause to be recorded in the office of the County Recorder of the county in which the claim is situated, a copy of the location notice; second, to sink a discovery shaft in the claim to the depth of at least ten (10) feet from the lowest part of the rim of the shaft at the surface, and deeper if necessary until there is discovered in said shaft mineral in place; third, to monument the claim on the ground so that its boundaries can be readily traced.
- SECTION 5. The failure to do all the things enumerated in this section in the time and space specified shall be construed into an abandoning of the claim, and all right thereto of the discoverer and locator shall be forfeited.
- SECTION 6. Such surface boundaries shall be marked by six (6) substantial posts projecting at least four (4) feet above the surface of the ground, or by substantial stone monuments at least three (3) feet high, to-wit: One at each corner of said claim, and one at the center of each end line thereof.
- SECTION 7. Any open-cut, adit or tunnel which shall be made as above provided for as a part of the location of a lode mineral claim, and which shall be equal in amount of work to a shaft ten (10) feet deep and four (4) feet wide by six (6) feet long, and which shall cut the lode or mineral in place at a depth of ten (10) feet from the surface, shall be equivalent as a discovery work to a shaft sunk from the surface.
- SECTION 8. Location notice may be amended at any time, and the monument changed to correspond with the amended location; provided, that no change shall be made that will interfere with the rights of others.
- SECTION 9. The amount of assessment or representation work or improvements to be done or made during each year, after the completion of the location as heretofore provided, and the time for doing the same shall be as provided by the laws of the United States.
- SECTION 10. Within three (3) months after the expiration of the period of the time fixed for the performance of annual labor, or the making of such improvements upon any mining claim, the person on whose behalf such work or improvements was made, or some person for him knowing the facts, may make a record in the office of the County Recorder of the county wherein such claim is situated, an affidavit in substance as follows:

TERRITORY OF ARIZONA, } ss.
 being duly sworn deposes and says that he is a citizen of the United States and more than twenty-one years of age, resides at in County, Arizona, Territory, and is personally acquainted with the mining claim known as Mining District, Arizona, Territory, the location notice of which is recorded in the office of the County Recorder of said County, in book of Records of Mines, at page That between the day of A. D. and the day of A. D. at least dollars worth of work and improvements were done and performed upon said claim, not including the location work of said claim. Such work and improvements were made by and at the expense of owners of said claim, for the purpose of complying with the laws of the United States, pertaining to assessments of annual work, and (here name the owners of men who worked upon the claim in doing the work) were the men employed by said owner, and who labored upon said claim, did said work and improvements, the same being as follows, to-wit: (Here describe the work done) (Signature)

Subscribed and sworn to before me, this day of A. D.
 My commission as Notary Public expires on the day of A. D.
 Notary Seal) Notary Public.

SECTION 11. Such affidavit, when so recorded, shall be prima facie evidence of the performance of such labor or the making of such improvements, and said original affidavit, after it has been recorded, or a certified copy of record of same, or the record of same, shall be received as evidence accordingly by the courts of the Territory. The relocation of forfeited or abandoned lode claims shall only be made by sinking a new discovery shaft and fixing the boundary in the same manner and to the same extent as is required in making an original location; or the locator may sink the original discovery shaft ten (10) feet deeper than it was at the commencement of such location, and shall erect new, or make the old monuments the same as originally required. In either case a new location monument shall be erected, and the location notice shall state if the whole or any part of the new location is located as abandoned property, else it shall be void.



The above diagram is to give the locator a general idea of the plan of location under new law. Your discovery shaft may be in the center of claim, or any distance from either end you desire. In the diagram we have placed it 500 feet from one end and 1000 feet from the other. In description, be careful to state locality of claim with reference to some natural object, or permanent monument, so as to identify the claim.

TERRITORY OF ARIZONA, } ss.
 County of
 County Recorder in and for the County and Territory aforesaid; do hereby certify that the within instrument was filed for record at o'clock M. on this day of 190..., and duly recorded in Book No. of Records of County, Arizona, at pages
 WITNESS my hand and official seal the day and year first above written.

County Recorder.

AMENDED
Notice of Initiation.
 LODE CLAIM

Filed and Recorded at request of

Dated 190...

at M.

Book A. D. 190...

Pages
 By County Recorder.
 Deputy Recorder.

(Locator must insert either "a citizen of the United States," or "who has declared his intention to become a citizen of the United States")

the undersigned, on the 14th day of December, 1904.

The length of this claim is Fifteen Hundred (1500) feet, and we claim 30 feet

in a Northeasterly direction and 1470 feet in a Southwesterly direction from

the center of the discovery ~~shaft~~ cut, at which this notice is posted, lengthwise of the claim, together with

Three Hundred (300) feet in width of the surface grounds, on each side of the center of said claim. The general course of the lode deposit and premises is from the Southwesterly to the Northeasterly.

The claim is situated and located in the Silverbell Mining District, in Pima County, in the Territory of Arizona, about Forty-three Hundred

feet in a Northwesterly direction from U. S. L. M. No. 1300,

and is bounded on the Northeast by the Aetna Mining Claim; on the Southeast by the Souvenir Mining Claim; and on the Northwest by the Copperton Mining Claim;

The surface boundaries of the claim are marked upon the ground as follows: Beginning at

TERRITORY OF ARIZONA, }
County of Pima, } ss.

I, Chas. A. Shibell County Recorder in and

for the County of Pima, do hereby certify that the above and foregoing is a full, true and correct copy of the amended Townsite Mining Claim, situated in Silverbell Mining District, in Pima Co. Ariz. and located Sept 18th 1908

as appears of record now in my office in Book N. N. Recd. of Mines Pages 553

IN WITNESS WHEREOF, I have hereunto set my hand and affixed my

official seal, at my office in Tucson, this 29th day

of Sept. A. D. 1908

Chas. A. Shibell
County Recorder of Pima County, Arizona.

by L. M. Shibell, deputy.

AMENDED Notice of Mining Location LODE CLAIM

To All Whom it May Concern :

This Mining Claim, the name of which is the TOWNSITE

Mining Claim, situate on lands belonging to the United States of America, and in which there are valuable mineral deposits, was ^{originally} entered upon and located for the purposes of exploration and purchase by Indiana-Arizona Development Company (a corporation)

(Locator must insert either "a citizen of the United States," or "who has declared his intention to become a citizen of the United States")
the undersigned, on the 14th day of December, 1904.

The length of this claim is Fifteen Hundred (1500) feet,
and we claim 30 feet
in a Northeasterly direction and 1470 feet in a Southwesterly direction from
the center of the discovery ~~point~~ ^{cut}, at which this notice is posted, lengthwise of the claim, together with Three Hundred (300) feet in width of the surface grounds, on each side of the center of said claim. The general course of the lode deposit and premises is from the Southwesterly to the Northeasterly.

The claim is situated and located in the Silverbell Mining District, in Pima County, in the Territory of Arizona, about Forty-three Hundred feet in a Northwesterly direction from U. S. L. M. No. 1300, and is bounded on the Northeast by the Aetna Mining Claim; on the Southeast by the Souvenir Mining Claim; and on the Northwest by the Copperton Mining Claim;

The surface boundaries of the claim are marked upon the ground as follows: Beginning at a monument of stones

at a point in a cut Northeasterly direction 30 feet from the discovery ~~point~~ ^{cut} (at which this notice is posted) being in the center of the Easterly end line of said claim; thence 300 feet to a mound of stones being the Northeast corner of said claim; thence 1500 feet to a mound of stones being at the Northwest corner of said claim; thence 300 feet to a mound of stones at the center of the Westerly end of said claim thence 300 feet to a mound of stones being at the Southwest corner of said claim; thence 1500 feet to a mound of stones at the Southeast corner of said claim; thence 300 feet to the place of beginning.

All done under the provisions of Chapter Six; of Title XXXII, of the Revised Statutes of the United States, and of an Act of the General Assembly of Arizona, entitled "An Act to Revise and Codify the Laws of the Territory of Arizona," approved March 16, 1901.

This is an amended Location Notice of the TOWNSITE Mining Claim, located by Indiana-Arizona Development Company (a corporation) on the ~~day of~~ 14th day of December, 1904, and recorded in Book JJ of Records of Mines, at page 710, in the office of the County Recorder of the aforesaid county of Pima, to which reference is hereby made, and this Amended Location notice is made and posted to correct errors in the description in the said original Location Notice.

Dated and posted on the ground this 18th day of September, 1908.

Indiana-Arizona Development Co.,

By William B. Alexander,
Agent.

Kirke T. Moore,
Witness.

An Act to Codify and Revise the Laws of the Territory of Arizona

SECTIONS I-II.—INC. LOCATION OF CLAIMS

Be it enacted by the Legislative Assembly of the Territory of Arizona:

SECTION 1. On the discovery of mineral in places on the public domain of the United States, the same may be located as a mineral claim by the discoverer for himself, for himself and others, or for others.

SECTION 2. Such location shall be made by erecting at or contiguous to the point of discovery, a conspicuous monument of stones not less than three (3) feet in height, or an upright post securely fixed, projecting at least four (4) feet above the ground, in which monument of stones or on which post, there shall be posted a location notice, which shall be signed by the name or names of the locator or locators. The location notice must contain: First, the name of the claim located; second, the name or names of the locators; third, the date of the location; fourth, the length and width of the claim in feet and the distance in feet from the point of discovery to each end of the claim; fifth, the general course of the claim; sixth, the locality of the claim with reference to some natural object or permanent monument whereby the claim can be identified.

SECTION 3. Until each and all of the above specified things shall have been done no right thereto shall be acquired.

SECTION 4. From the time of the location of a mining claim as above specified, the locator shall be allowed ninety (90) days within which to do or cause to be done, the following things: First, to cause to be recorded in the office of the County Recorder of the county in which the claim is situated, a copy of the location notice; second, to sink a discovery shaft in the claim to the depth of at least ten (10) feet from the lowest part of the rim of the shaft at the surface, and deeper if necessary until there is discovered in said shaft mineral in place; third, to monument the claim on the ground so that its boundaries can be readily traced.

SECTION 5. The failure to do all the things enumerated in this section in the time and space specified shall be construed into an abandoning of the claim, and all right thereto of the discoverer and locator shall be forfeited.

SECTION 6. Such surface boundaries shall be marked by six (6) substantial posts projecting at least four (4) feet above the surface of the ground, or by substantial stone monuments at least three (3) feet high, to-wit: One at each corner of said claim, and one at the center of each end line thereof.

SECTION 7. Any open-cut, adit or tunnel which shall be made as above provided for as a part of the location of a lode mineral claim, and which shall be equal in amount of work to a shaft ten (10) feet deep and four (4) feet wide by six (6) feet long, and which shall cut the lode or mineral in place at a depth of ten (10) feet from the surface, shall be equivalent as a discovery work to a shaft sunk from the surface.

SECTION 8. Location notice may be amended at any time, and the monument changed to correspond with the amended location; provided, that no change shall be made that will interfere with the rights of others.

SECTION 9. The amount of assessment or representation work or improvements to be done or made during each year, after the completion of the location as heretofore provided, and the time for doing the same shall be as provided by the laws of the United States.

SECTION 10. Within three (3) months after the expiration of the period of the time fixed for the performance of annual labor, or the making of such improvements upon any mining claim, the person on whose behalf such work or improvements was made, or some person for him knowing the facts, may make a record in the office of the County Recorder of the county wherein such claim is situated, an affidavit in substance as follows:

TERRITORY OF ARIZONA, }
 } ss.

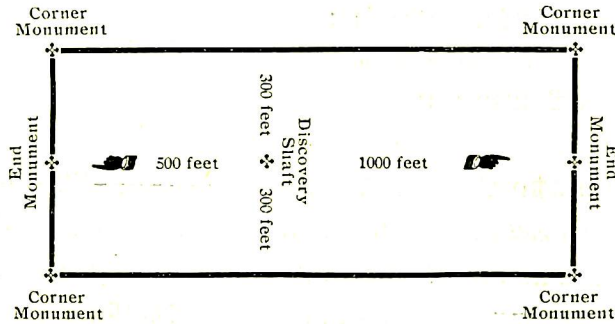
..... being duly sworn deposes and says that he is a citizen of the United States and more than twenty-one years of age, resides at..... County, Arizona, Territory, and is personally acquainted with the mining claim known as..... Mining District, Arizona, Territory, the location notice of which is recorded in the office of the County Recorder of said County, in book..... of Records of Mines, at page.....

That between the..... day of..... A. D..... and the..... day of..... A. D..... at least..... dollars worth of work and improvements were done and performed upon said claim, not including the location work of said claim. Such work and improvements were made by and at the expense of..... owners of said claim, for the purpose of complying with the laws of the United States, pertaining to assessments of annual work, and (here name the owners of men who worked upon the claim in doing the work) were the men employed by said owner, and who labored upon said claim, did said work and improvements, the same being as follows, to-wit: (Here describe the work done).

..... (Signature)
 Subscribed and sworn to before me, this..... day of..... A. D.....

My commission as Notary Public expires on the..... day of..... A. D.....
 Notary Seal) Notary Public.

SECTION 11. Such affidavit, when so recorded, shall be prima facie evidence of the performance of such labor or the making of such improvements, and said original affidavit, after it has been recorded, or a certified copy of record of same, or the record of same, shall be received as evidence accordingly by the courts of the Territory. The relocation of forfeited or abandoned lode claims shall only be made by sinking a new discovery shaft and fixing the boundary in the same manner and to the same extent as is required in making an original location; or the locator may sink the original discovery shaft ten (10) feet deeper than it was at the commencement of such location, and shall erect new, or make the old monuments the same as originally required. In either case a new location monument shall be erected, and the location notice shall state if the whole or any part of the new location is located as abandoned property, else it shall be void.



The above diagram is to give the locator a general idea of the plan of location under new law. Your discovery shaft may be in the center of claim, or any distance from either end you desire. In the diagram we have placed it 500 feet from one end and 1000 feet from the other. In description, be careful to state locality of claim with reference to some natural object, or permanent monument, so as to identify the claim.

TERRITORY OF ARIZONA, }
 } ss.
 County of.....

..... County Recorder in and for the County and Territory aforesaid; do hereby certify that the within instrument was filed for record at..... o'clock..... M. on this..... day of..... 190..., and duly recorded in Book No. of..... Records of..... County, Arizona, at pages.....
 WITNESS my hand and official seal the day and year first above written.

.....
 County Recorder.

AMENDED
 Notice of Forfeiture.
 LODGE CLAIM

Dated..... 190.....
 Filed and Recorded at request of.....
 A. D. 190.....

at..... M.
 Book.....
 Pages.....
 By.....
 Deputy Recorder.
 County Recorder.

U. S. SURVEYOR GENERAL'S FINAL CERTIFICATE ON
FIELD NOTES.

DEPARTMENT OF THE INTERIOR,
OFFICE OF U. S. SURVEYOR GENERAL,

Phoenix, Arizona,

October 28, 1908.

I, U. S. Surveyor General for District of Arizona,
do hereby certify that the foregoing transcript of the Field Notes, return and approval
of the Survey of the mining claim of Indiana Arizona Development Company

Homestake, Expansion, Souvenir, Climax, Three B's,
, known as the Carbonate, Aetna, Copperton, Kokomo, Portland,
Indiana, Poland, Summit, Townsite
, situate in Silver Bell

Mining District, Pima County,
Arizona, in Section *Opportunity*, Township No. *128*,
Range No. *8 & 9*, and designated as Survey
No. 2586

, has been correctly copied from the originals on
file in this office; that said Field Notes furnish such an accurate description of said
mining claim as will, if incorporated into a patent, serve fully to identify the premises,
and that such reference is made therein to natural objects or permanent monuments as
will perpetuate and fix the *locus* thereof.

And I further certify that five hundred dollars' worth of labor has been expended
or improvements made upon ^{or for each of} said mining claim^s by claimant or its grantors, and
that said improvements consist of 11 shafts, 11 cuts and 2 tunnels,
total value \$16,925. Shaft No. 2 on the Homestake lode, value \$7700, being
a common improvement for the benefit and development of all the
claims in this survey, a 1/14 interest therein, value \$550, is
properly credited to each claim in this survey.

and that no portion of said labor or improvements has been included in the estimate of
expenditures upon any other claim.

I further certify that the plat thereof, filed in the U. S. Land Office at Phoenix,
Arizona, is correct and in conformity with the foregoing Field Notes.

Frank S. Ingalls,

United States Surveyor General for Arizona.

SURVEYOR-GENERAL'S CERTIFICATE OF APPROVAL OF FIELD NOTES AND SURVEY OF MINING CLAIM.

Department of the Interior,

OFFICE OF U. S. SURVEYOR-GENERAL,

Phoenix, Arizona,

October 28, 1908

I, U. S. Surveyor-General for District of Arizona,

do hereby certify that the foregoing and hereto attached Field Notes and Return of the Survey of the

Mining Claim of Indiana Arizona Development Company

known as the Homestake, Expansion, Souvenir, Climax, Three B's, Carbonate, Aetna, Copperton, Kokomo, Portland, Indiana, Poland, Summit, Townsite

situate in Silver Bell mining district,

Pima County, Arizona

in Section Approx, Township No. 12 S, Range No. 8 E 11 N

designated as Survey No. 2586

executed by William B. Alexander, U. S. Deputy Mineral

Surveyor, October 7 - 14, 1908, under my instructions dated

October 6, 1908, have been critically examined and the necessary cor-

rections and explanations made, and the said Field Notes and Return, and the Survey they describe,

are hereby approved. A true copy of the copy of the location certificate filed by the applicant for

survey is included in the field notes.

Frank A. DeGaulle

U. S. Surveyor-General for Arizona.