

Carried July 24, 1909,  
A. L. H.

Apr. 29, 1909.

JUL 1-1909

1

*Platted  
O.S.W.*

4-683.

MINERAL SURVEY No. 2634

LOT No.

Arizona Land District.

### FIELD NOTES

OF THE SURVEY OF THE MINING CLAIM OF

Golden Star Mines Company

KNOWN AS THE

NORTH STAR NO. FOUR, NORTH STAR NO. 5, NORTH STAR NO. SIX,  
NORTH STAR NO. SEVEN *Placers*

Kofa Mining District,

Yuma County, Arizona

Section Approx., Township 1 S., Range 16 W., Unsur.

Surveyed under instructions dated Feb. 26, 1909.

by William H. Elliott,  
U. S. Mineral Surveyor.

Claim located See location notices, 19

Survey commenced March 7, 1909

Survey completed March 11, 1909

6-822

Address of claimants attys.,  
Hildreth & Thompson,  
Phoenix, Arizona.



## Survey 2634.

Feet

North Star No. 4 Placer.

Beginning at Cor. No. 1, a porphyry stone  
24 X 8 X 8 in. set 12 in. in ground, chiseled  
N S 4 - 1 - 2634, with mound of stone 3 ft. base  
and 3 ft. high alongside. U. S. L. M. 2630 bears  
N. 3° 33' E. 1838.09 Ft., no other bearings  
available.

Thence N. 85° 25' E.

300 Cor. No. 4 and 2 North Star No. <sup>Two</sup> ~~Two~~ and North Star No. One  
lode claims, survey 2630

485 Wash 55 ft. wide course S. 25° E.

549 Pipe line from well to mines course <sup>N</sup> 10° E. and  
S. 10° W.

599.8 Cor. No. 2 identical with Cor. No. 1 of North  
Star No. 5 placer this survey. A porphyry  
stone 24 X 6 X 6 in. set 12 in. in ground,  
chiseled N S 4 2 N S 5 1 2634, with mound of  
stone 3 ft. base and 3 ft. high alongside. No  
bearings available.

Thence S. 4° 32' E.

90 Wash 75' wide course S. 50° E.

1498 Cor. No. 3 identical with No. 4 of North Star  
No. 5 placer and Cor. No. 1 of North Star No. Seven  
placer this survey. A porphyry stone 26 X 10 X 8  
ins. set 14 ins. in ground, chiseled N S 4 3 N S 5 4  
N S 7 1 2634 with post 4 ft. long by 4 ins. square  
set 2 ft. in ground and mound of stone alongside,  
scribed N.S. 4 on N. W. N. S. 5 on N. E. and N. S. 7  
on S. E. faces. No bearings available.

Thence S. 85° 25' <sup>(E)</sup> W

575 Pipe line from well to mines course N. 15° E. and S. 15° W.

599.1 Cor. No. 4, a porphyry stone 24 X 8 X 6 ins. set 12 ins.  
in ground, chiseled N S 4 4 2634 with mound of stone  
3 ft. base and 3 ft. high alongside. No other bearings  
available.



Thence N. 4° 34' W.

1498 Cor. No. 1 the place of beginning. All corners identical with cors. of location variation at all cors. 14° 25' E.

North Star No. 5 Placer.

Beginning at Cor. No. 1 identical with cor. No. 2 of North Star No. <sup>Four</sup> placer this survey heretofore described. U.S.L.M. 2630 bears N. 15° 10' W. 1851.05 ft. No other bearings available.

Thence N. 85° 25' E.

600 Cor. No. 2 identical with Cor. No. 1 of North Star No. <sup>Six</sup> placer this survey. A porphyry stone 24 X 6 X 6 ins. set 12 ins. in ground, chiseled N S 5 2 N S 6 1 2634 with mound of stone 3 ft. base and 3 ft. high alongside. No bearings available.

Thence <sup>S</sup>4° 34' E.

550 Enter wash and down edge of same

880 Leave wash

1498 Cor. No. 3 identical with Cor. No. 4 North Star No. <sup>Six</sup> placer and Cor. No. 2 of North Star No. Seven placer, this survey. A porphyry stone 24 X 8 X 6 ins. set 12 ins. in ground, chiseled N S 5 3 N S 6 4 N S 7 2 2634 from which a Palo Verde 6 ins. dia. scribed N.S. 5 3 N. S. 6 4 N. S. 7 2 2634 B. T. bears S 51° 30' E. 41 ft. No other bearings available.

Thence S. 85° 25' W.

90 Wash 140 ft. wide course S. 15° E.

600.9 Cor. No. 4 identical with Cor. No. 3 North Star No. <sup>Four</sup> placer and Cor. No. 1 North Star No. Seven placer this survey, heretofore described.

Thence N. 4° 32' W.

1348 Wash 55 ft. wide course S. 25° E.

1498 Cor. No. 1 the place of beginning .



All Cors. identical with Cors. of location

Variation at all Cors. 14° 25' E.

North Star No. <sup>Six</sup> Placer.

Beginning at Cor. No. 1 identical with Cor. No 2 of North Star No. 5 placer, this survey, heretofore described from which U. S. L. M. 2630 bears N. 31° 54' W. 2047.95 ft.

Thence N. 85° 25' E.

599.5 Cor. No. 2 identical with Cor. No. 3 North Star No. 1 lode and Cor. No. 4 North Star No. 13 lode survey 2630. A porphyry stone 24 X 8 X 6 ins. set 12 ins. in ground, chiseled N S 1 3 N S 3 4 2630 N S 6 2 2634 with mound of stone 3 ft. base and 3 ft. high alongside. No bearings available.

Thence S. 4° 35' E.

190 Wash 50 ft. wide, course S. 45° W.  
749.6 intersect line 2-3 of Chicago lode, survey No. 2523 at N. 89° 21' E. 352.3 ft. from Cor. No. 2.

1340 Wash 60 ft. wide course S. 60° W.

1498 Cor. No. 3. A porphyry stone 24 X 6 X 5 ins., chiseled N S 6 3 2634 from which a Palo Verde 4 ins. Dia. scribed N S 6 3 2634 B. T. bears N. 16° 45' W. 35 ft. No other bearings available.

Thence S. 85° 25' W.

150 Wash 60 ft wide course S. 60° W.  
404.6 cross <sup>line</sup> 1-2 line of Chicago lode . survey 2523 at S. 0° 39' E. 774.4 ft. from Cor. No. 2

600 Cor. No. 4 identical with Cor. No 3 of North Star No. 5 placer and Cor. No. 2 North Star No. 1 Seven placer, this survey, heretofore described.

Thence N. 4° 34' W.

618 Enter wash and along edge of same

948 leave wash

1498 Cor. No. 1 the place of beginning . All Cors. identical with Cors. of location. Variation at



all Cors. 14° 25' E.

North Star No. Seven Placer

Beginning at Cor. No. 1 identical with Cor. No 3 of North Star No. <sup>Four</sup> placer and Cor. No. 4 of North Star No. 5 placer, this survey, heretofore described from which U. S. L. M. No. 2630 bears N. 10° 25' W. 3334.83 ft.

Thence N. 85° 25' E.

371 Wash 140 ft. wide course S. 15° E.

600.9 Cor. No. 2 identical with Cor. No. 3 North Star No. 5 placer and Cor. No. 4 North Star No. Six placer, this survey, heretofore described.

Thence S. 4° 35' E.

250 Enter wash and down same

1120 leave wash by left bank

1500 Cor. No. 3, a limestone 24 X 10 X 8 ins. set 12 ins. in ground, chiseled N S 7 3 2634 with mound of stone 3 ft. base and 3 ft. high alongside.

A Palo Verde 6 ins. Dia. scribed N. S. 7 3 2634 B. T. bears S. 27° W. 23 ft. No other bearings available.

Thence S. 85° 25' W.

40 Wash 170 ft. wide course S. 5' W.

600 Cor. No. 4 a porphyry stone 24 X 8 X 6 ins. set 12 ins. in ground, chiseled N S 7 4 2634 with mound of stone alongside. A Palo Verde 6 ins. Dia. scribed N. S. 7 4 2634. B. T. bears S. 25° 30' E. 45 ft. No other bearings available.

Thence N. 4° 37' W.

900 Wash 40 ft. wide course S. 30° E.

1500 Cor. No. 1 the place of beginning. All Cors. identical with Cors. of location. Variation at all Cors. 14° 25' E.

Location.

This claim is located on unsurveyed government



## Improvements.

I certify that the value of the labor and improvements on this claim, placed thereon by the claimant or its grantors is less than \$500 for each claim, and that said improvements consist of;

Dis. North Star No. Four.  
No. 1, shaft 5 x 6 x 10 ft. deep, brs. from Cor.

No. 1, S. 45° 00' E. 493 ft. Value, \$25.00

No. 2, shaft, 3 x 7 x 8 ft. deep, brs. from Cor.

No. 4, N. 17° 20' E. 307 ft. Value, \$20.00

## North Star No. 5.

Dis. No. 1, shaft 3 x 6 x 18 ft. deep, brs. from Cor.

No. 3, N. 71° 15' W. 235 ft. Value, \$30.00

No. 2, cut 30 x 30 x 5 ft., brs. from Cor. No. 1

S. 21° 30' E. 413 ft. \$30.00

## North Star No. Six.

Dis. No. 1, shaft 4 x 8 x 10 ft. deep, brs. from Cor.

No. 1, S. 7° 10' E. 708 ft. Value, \$30.00

No. 2, shaft 3 x 8 x 10 ft. deep, brs. from Cor.

No. 1, S. 9° 30' E. 755 ft. Value, \$25.00

## North Star No. Seven.

Dis. No. 1, shaft 4 x 6 x 10 ft. deep, brs. from Cor.

No. 1, S. 8° 00' E. 450 ft. Value, \$25.00

No. 2, shaft 4 x 10 x 11 ft. deep, brs. from Cor.

No. 1, S. 13° 50' E. 477 ft. Value, \$30.00

Note: A supplemental report will be filed as soon as the claimants have completed the expenditure of five hundred dollars on each location.



land in Kofa Mining District, Yuma County, Arizona,  
in approximately Tp. 1 S. R. 16 W. G. & S. R., B. & M.

#### Areas.

Total and Net Area North Star No. Four	20.617 A.
Total and Net Area North Star No. 5	20.649 A.
Total and Net Area North Star No. Six	20.625 A.
Area in conflict with Chicago lode, Sur. 2523,	6.607 Acres.
Total and Net Area North Star No. Seven	<u>20.677 A.</u>
Total and Net Area placer Claim	82.568 A.

#### Adjoining Claims.

The North Star No. 1 lode claim, survey No. 2630 joins the North Star Nos. <sup>Four</sup> 5 and <sup>Six</sup> on the North, Felixburg No. 1, Felixburg No. 2 and Schlitz placer claims, unsurveyed, joins North Star No. Four on the West. The Molly McCarthy placer claim, unsurveyed, joins the North Star No. <sup>Seven</sup> on the West and the North Star No. <sup>Four</sup> on the South, the Bonita Flora placer claim joins the North Star No. <sup>Seven</sup> on the East. The Chicago lode claim, survey <sup>No.</sup> 2523 conflicts with the North Star No. <sup>Six</sup> but the area in conflict is included in the area of the North Star No. Six.

#### Instrument.

This survey was made with a Stackpole and Bros. transit No. 1259. Distances were measured with a 100 ft. and a 300' steel tape. Courses were deflected from the true Meridian as determined by direct solar observation, checked by an observation on Polaris. On the evening of March 7th, at 8-15 l.m.t. I observe Polaris and follow it to Western elongation. I turn an angle of 1° 24' 30" right for true Meridian. On the morning of March 8th, I connect this line to transit line with line of claim and find the course correct.



# FINAL OATHS FOR SURVEYS.

## LIST OF NAMES.

A list of the names of the individuals employed by William H. Elliott

United States Mineral Surveyor, to assist in running, measuring, and marking the lines, corners, and boundaries described in the foregoing field notes of the survey of the mining claim of Golden

Star Mines Company

known as the North Star No. Four, North Star No 5, North Star No. Six North Star No. Seven

and showing the respective capacities in which they acted.

Bert Cloyd ..... , Chainman.

Harry H. Mizer ..... , Chainman.

Roy Davis ..... , Axman.

..... , Flagman.

## FINAL OATHS OF ASSISTANTS.

We, Bert Cloyd, Harry H. Mizer

and Roy Davis ..... , do solemnly swear that we assisted William

H. Elliott ..... , United States Mineral Surveyor, in marking the corners and surveying

the boundaries of the mining claim of Golden Star Mines

Company

known as the North Star No. Four, North Star No 5, North Star No. Six North Star No. Seven

represented in the foregoing field notes as having been surveyed by said mineral surveyor and under his

direction ; and that said survey has been in all respects, to the best of our knowledge and belief, faithfully

and correctly executed, and the corner and boundary monuments established according to law and the instruc-

tions furnished by the United States Surveyor-General for Arizona

Bert Cloyd ..... , Chainman.

Harry H. Mizer ..... , Chainman.

R L Davis ..... , Axman.

..... , Flagman.

Subscribed and sworn to by the above-named persons before me this 24<sup>th</sup>

day of March ..... , 1909

L. S. Johnson  
Notary Public

My Commission expires Apr 4<sup>th</sup> 1912.



FINAL OATH OF U. S. MINERAL SURVEYOR.

I, William H. Elliott, U. S. Mineral Surveyor,  
do solemnly swear that, in pursuance of instructions received from the United States  
Surveyor General for Arizona, dated  
February 26 1909, I have, in strict conformity to the laws of the  
United States, the official regulations and instructions thereunder, and the instructions  
of said Surveyor General, faithfully and correctly executed the survey of the Mining  
Claim of Golden Star Mines Company  
known as the  
North Star No. Four, North Star No. 5, North Star No. Six, North Star  
as Seven.  
situate in Yuma Mining District,  
Yuma County, Arizona, in Section  
18, Township No. 1 S., Range No. 16 W., Unsur.,  
and designated as Survey No. 2634, as represented  
in the foregoing field notes, which accurately show the boundaries of said mining claim  
as distinctly marked by monuments on the ground, and described in the attached copy  
of the location certificate, which was received by me from the Surveyor General with  
said instructions, and that all the corners of said survey have been established and per-  
petuated in strict accordance with the law, official regulations and instructions there-  
under; and I do further solemnly swear that the foregoing are the true and original  
field notes of said survey and my report therein, and that the labor expended and  
improvements made upon said mining claim by claimant or its grantors  
are as therein fully stated, and that the character, extent, location, and itemized value  
thereof are specified therein with particularity and full detail, and that no portion of  
said labor or improvements so credited to this claim has been included in the estimate  
of expenditures upon any other claim.

William H. Elliott  
U. S. Mineral Surveyor.

Subscribed and sworn to by the said William H. Elliott  
U. S. Mineral Surveyor before me L. D. Johnson  
Notary Public this 24  
day of March, 1909

L. D. Johnson  
Notary Public

My commission expires Apr 2<sup>nd</sup> 1912.



4-694.

Title Page to Report under Paragraph 62, Mining Circular, Approved June 24, 1899.

# REPORT

Under paragraph 62, General Mining Circular, approved June 24, 1899, upon the Placer Mining Claim known as the

North Star No. Four, North Star No. 5, North Star No. Six,  
North Star No. Seven Placers

claimed by

Golden Star Mines Company

situate in Kofa Mining District,

Yuma County, Arizona, embracing

82.568 acres.

in Sec. Approx., Town. 1 S., Range 16 W., Unsur.

Examination made March 10, 1909, 190

By *William H. Elliott*

U. S. Deputy Mineral Surveyor.



## Survey No. 2634.

## Descriptive Report.

- (a) The soil embraced in this claim consists of decomposed granite and porphyry, and supporting a very sparse growth of palo verde and different varieties of cacti.
- (b) There are no streams passing through this claim. The washes carrying water only in time of heavy rainfall.
- (c) Seven shafts and 1 cut, heretofore described. A supplemental report will be filed as soon as the claimants have completed the expenditure of five hundred dollars on each location.
- (d) The nearest post office is Kofa, a mining camp of about 400 population, located about 1-3/4 miles south of the claim. The nearest railroad station is Mohawk Summit a station on the S.P.R.R. about 45 miles in a southerly direction.
- (e) Other than the system of lode deposits adjoining this claim on the north and the Ready Money Group on the south, the nearest surveyed claims are at Kofa about 1-3/4 miles south.
- (f) This claim is peculiarly adapted for placer mining purposes, inasmuch as the ground ascends from the south end of North Star No. Seven northerly to the range of mountains north of the property and the nature of the soil is such that with a sufficient supply of water it can be worked from the south to the north either by hydraulic or with dredger. As yet no water has been taken upon the claim except the 2 in. pipe line that crosses North Star No. Four, as shown on plat and owned by the Golden Star Mines Co. Water can be developed about 3 miles south of this property and brought on to the land by pumping.
- (g) The works and expenditures made by the claimants for the development of the claim consist of the placer



workings described under paragraph (c) of this report.

(h) There are no mines, salt licks, salt springs, or mill seats upon this claim.

(i) There are no veins, lodes, or other mineral deposits of any kind upon this claim.

(j) There are no veins, lodes, or other mineral deposits of any kind upon this claim.

(k) There are no veins, lodes, or other mineral deposits of any kind upon this claim.

(l) There are no veins, lodes, or other mineral deposits of any kind upon this claim.

(m) There are no veins, lodes, or other mineral deposits of any kind upon this claim.

(n) There are no veins, lodes, or other mineral deposits of any kind upon this claim.

(o) There are no veins, lodes, or other mineral deposits of any kind upon this claim.

(p) There are no veins, lodes, or other mineral deposits of any kind upon this claim.

(q) There are no veins, lodes, or other mineral deposits of any kind upon this claim.

(r) There are no veins, lodes, or other mineral deposits of any kind upon this claim.

(s) There are no veins, lodes, or other mineral deposits of any kind upon this claim.

(t) There are no veins, lodes, or other mineral deposits of any kind upon this claim.

(u) There are no veins, lodes, or other mineral deposits of any kind upon this claim.

(v) There are no veins, lodes, or other mineral deposits of any kind upon this claim.



4-696.

CORROBORATIVE AFFIDAVIT UNDER PARAGRAPH 60, GENERAL MINING CIRCULAR.

APPROVED JULY 26, 1901.

Territory OF Arizona }  
COUNTY OF Yuma } ss.

Roy Sexsmith and M. A. Andrews

being first duly sworn, severally depose and say that he is personally and well acquainted with the placer-mining claim of Golden Star Mines Company

known as the North Star No. Four, North Star No. Five, North Star No. Six, North Star No. Seven Placers, situate in

Kofa Mining District,

Yuma County, Arizona, embracing

82.568 Acres

Approximately, in Township No. 1 S.

Range No. 16 W. Unsur.; and also with the character of all the land included in said claim, and has been so acquainted for year last past; that his knowledge of said claim and land is derived from personal observation

and is such as to enable him to testify understandingly with regard thereto; that he has carefully read the foregoing report of William H. Elliott, U. S. Deputy Mineral Surveyor, and that to his own personal knowledge said report is in all respects true and accurate.

Roy Sexsmith  
M. A. Andrews

Subscribed and sworn to by the above-named persons before me this 21<sup>st</sup> day of July, 1901.

L. S. Johnson  
Notary Public

My Commission Expires Apr 7<sup>th</sup> 1912 -





A m e n d e d  
Notice of Mining Location  
Placer Claim  
.....

To all whom it may concern:

This placer mining claim, the name of which is the North Star No. Four Placer Mining Claim, situate on lands belonging to the United States of America, and being a form of valuable mineral deposit other than in veins or lodes of quartz or other rock in place, was entered upon and located for the purposes of exploration and purchase by Felix Mayhew and C.F. De Corse, citizens of the United States, the undersigned, on the sixth day of October, 1906.

We claim 30.66 acres thereof, and have marked the same on the ground as follows: Beginning at the North west corner of the claim, a point S 85 Degr. 25 Min. W, 300 feet distant from the South west corner of the North Star No 1 lode claim, the exact point being marked by a cross chiseled in the rock. at a stone monument marked N.S.4 where this notice is posted; thence N 85 Degr. 25 Min.E, 600 feet to a stone monument marked N.S.4, thence S 4 Degr. 35 Min.E, 1500 feet to a stone monument marked N.S.4, thence S 85 Degr. 25 Min.W, 600 feet to a stone monument marked N.S.4, thence N 4 Degr. 35 Min.W, 1500 feet to the place of beginning, containing 30.66 acres, all in Kofa Mining District, in the County of Yuma in the territory of Arizona, about 2½ miles in a Northerly direction from Kofa Ariz. The East side line of this claim is identical with with the west side line of the North Star No 5, placer Claim.

All done under the provisions of Chapter Six, of Title XXXII of the Revised statutes of the United States and of an Act of the General Assembly of Arizona, entitled "An Act to Revise and Codify the Laws of the Territory of Arizona", approved March 16, 1901.

Dated and posted on the ground this first day of March, 1907.



Felix Mayhew,

15

C.F. De Corse.

Recorded at request of R.L. Morton, March 8, 1907 at 9:30

A.M.

J.M. Polhamus,

County Recorder

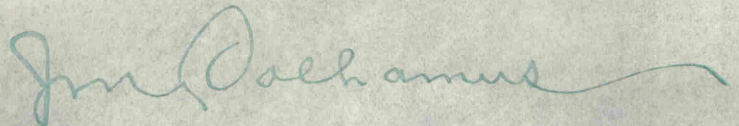
TERRITORY OF ARIZONA

SS

County of Yuma

I, J.M. Polhamus, County Recorder in and for the County of Yuma, Territory of Arizona, do hereby certify that the foregoing is a true, full and correct copy of amended Minign Location as filed for record in my office on the 8th day of March, 1907 and as appears of record in Book U of Mines, pages 259 and 260, Records of Yuma County aforesaid.

In witness whereof I have hereunto set my hand and affixed my official seal of office this 7th day of Dec. A.D. 1908.



C o u n t y   R e c o r d e r

Yuma County, Arizona Territory.



A m e n d e d  
 Notice of Mining Location  
 Placer Claim.  
 .....

To all whom it may concern:

This placer mining claim, the name of which is the North Star No. 5 Placer Mining Claim, situate on lands belonging to the United States of America, and being a form of valuable mineral deposit other than in veins or lodes of quartz or other rock in place, was entered upon and located for the purposes of exploration and purchase by Felix Mayhew and Nick Larson, citizens of the United States, the undersigned on the sixth day of October, 1906)

We claim 20.66 acres thereof, and have marked the same on the ground as follows: Beginning at the North West Corner of the claim a point N 85 Degr. 25 Min. E, 300 ft from the Southwest cor. of the North Star No. 1 lode claim, the exact point being marked by a cross chiseled on the rock at a stone monument marked N.S. 5 where this notice is posted, thence N 85 Degr. 25 Min. E, 600 feet to a stone monument marked N.S. 5, thence S. 4 Degr. 35 Min. E, 1500 feet to a stone monument marked N.S. 5, thence S 85 Degr. 25 Min., W, 600 feet to a stone monument marked N.S. 5 thence N. 4 Degr. 35 Min. W., 1500 feet to the place of beginning, containing 20.66 acres, all in Kofa Mining District, in the County of Yuma, In the Territory of Arizona, about  $2\frac{1}{2}$  miles in a northerly direction from Kofa, Ariz. The west side line of this claim is identical with the east side line of the North Star No 4, placer claim.

All done under the provisions of Chapter Six of Title XXXII of the revised statute<sup>w</sup> of the United States, and of an Act of the General assembly of Arizona, entitled "An Act to revise and codify the Laws of the Territory of Arizona", approved March 16, 1901.

Dated and posted on the ground this first day of March, 1907.



Felix Mayhew

17

Nick Larson

Recorded at request of R.L. Morton, March 8, 1907 at 9:30 A.M.

J.M. Polhamus,

County Recorder.

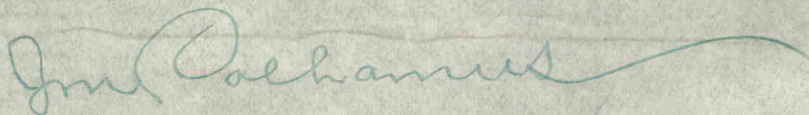
TERRITORY OF ARIZONA,

ss

County of Yuma

I, J.M. Polhamus, County Recorder in and for the County of Yuma, Territory of Arizona, do hereby certify that the foregoing is a true, full and correct copy of amended Mining Location as filed for record in my office on the 8th day of March, 1907 and as appears in Book U of Mines pages 261 and 262, Records of Yuma County aforesaid.

In witness whereof I have hereunto set my hand and affixed my seal of office, this 27th day of December, 1908.



County Recorder,  
Yuma County, Arizona Territory.



A m e n d e d  
 Notice of Mining Location  
 Placer Claim  
 -----

To all whom it may concern:

This placer Mining claim, the name of which is the North Star No Six Placer Mining Claim, situate on lands belonging to the United States of America, and being a form of valuable mineral deposits other than in veins and lodes of Quartz or other rock in place, was entered upon and located for the purpose of exploration and purchase by Felix Mayhew and C.F. DeCorse, citizens of the United States the undersigned on the sixth day of October, 1906.

We claim 20.66 acres thereof, and have marked the same on the ground as follows: Beginning at the North West corner of the claim, a point S 85 degr. 25 min. W, 600 feet from the South east corner of the North Star No 1 lode claim, the exact point being marked by a cross chiseled on the rock, at a stone monument marked N.S. 6 where this notice is posted, thence N. 85 Degr. 25 Min. E, 600 feet to a stone monument marked N.S. 6, ~~thence S 4 Degr.~~ thence S 4 Degr. 35 Min. E, 1500 feet to a Stone Monument marked N.S. 6, thence S 85 Degr. 25 Min. W, 600 feet to a stone monument marked N.S. 6, thence N 4 Degr. 35 Min. W, 1500 feet to the place of beginning, containing 20.66 acres all in Kofa Mining District, in the County of Yuma in the Territory of Arizona, about  $2\frac{1}{2}$  miles in a northerly direction from Kofa, Arizona. The West Side line of this claim is identical with the east side line of the North Star No 5, placer claim.

All done under the provisions of Chapter Six, of Title XXXII, of the Revised statutes of the United States, and of an Act of the general Assembly of Arizona, entitled "An Act to revise and codify the laws of the Territory of Arizona", approved March 16, 1901.

Dated and posted on the ground this first day of  
 March, 1907.



Felix Mayhew

C.F. De Course

Recorded at request of R.L. Morton, March 8, 1907 at 9:30 A.M.

J.M. Polhamus,

County Recorder.

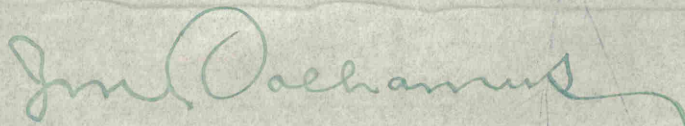
TERRITORY OF ARIZONA,

SS

County of Yuma

I, J.M. Polhamus, County Recorder in and for the County of Yuma, Territory of Arizona, do hereby certify that the foregoing is a true, full and correct copy of amended mining location as recorded in Book U of Mines pages 263 and 263 on the 8th day of March, 1907. Records of Yuma County aforesaid.

In witness whereof I have hereunto set my hand and affixed my seal of office this 7th day of December, 1908.



County Recorder

Yuma County, Arizona Territory



A m e n d e d  
Notice of Mining Location  
Placer Claim  
-----

AUG 30, 1909

To all whom it may concern:

This Placer Mining claim, the name of which is the North Star No Seven, Placer Mining Claim, situate on lands belonging to The United States of America, and being a form of valuable mineral deposits other than in veins or lodes of Quartz or other rock in place, was entered upon and located for the purpose of exploration and purchase by Felix Mayhew and Nick Larson citizens of the United States, the undersigned, on the Sixth<sup>h</sup> day of October 1906.

We claim 20.66 acres thereof and have marked the same on the ground as follows: Beginning at the Northwest Cor of the Claim, identical with the Southwest cor of the North Star No. 5 placer claim, the exact point being marked by a cross chiseled in the rock, at a stone monument marked N.S. 7 where this notice is posted, thence N. 85 Degr. 25 Min. E, 600 feet to a stone monument marked N.S. 7, thence S 4 Degr. 35 Min. E, 1500 feet to a stone monument marked N.S. 7, thence S 85 Degr. 25 Min. W, 600 feet to a stone monument marked N.S. 7, thence N 4 degr. 35 min. W, 1500 feet to the place of beginning, containing 20.66 acres, all in Kofa Mining District, in the County of Yuma in the Territory of Arizona, about  $2\frac{1}{2}$  Miles in a northerly Direction from Kofa Ariz. The North end line of this claim is identical with the South end line of the North Star No 5, placer claim.

All done under the provisions of Chapter Six, of Title XXXII, of the Revised Statutes of the United States, and of an Act of the General Assembly of Arizona, entitled, "An Act to revise and codify the laws of the Territory of Arizona", approved March 16, 1901.

Dated and posted on the ground this first day of March, 1907.



Felix Mayhew

Nick Larson.

Recorded at request of R.L. Morton, March 8, 1907 at  
9:30 A.M.


J.M. Polhamus,  
County Recorder.

TERRITORY OF ARIZONA,  
County of Yuma.

ss

I, J.M. Polhamus, county recorder in and for the County of Yuma, Territory of Arizona, do hereby certify that the foregoing is a correct and full copy of amended Mining Location as filed for record in my office on the 8th day of March, 1907 and as appears of record in Book U of Mines pages 265 and 266, Records of Yuma County aforesaid.

In witness whereof I have hereunto set my hand and affixed my seal of office this 27th day of December, 1908.



*J.M. Polhamus*

C o u n t y   R e c o r d e r .  
Y u m a   C o u n t y ,   A r i z o n a   T e r r i t o r y .



U. S. SURVEYOR-GENERAL'S FINAL CERTIFICATE ON FIELD NOTES.

Department of the Interior,

OFFICE OF U. S. SURVEYOR-GENERAL,

Phoenix, Arizona,

August 31, 1909.

I, U. S. Surveyor-General for District of Arizona,

do hereby certify that the foregoing transcript of the Field Notes, return and approval of the survey of the mining claim of GOLDEN STAR MINES COMPANY.

known as the NORTH STAR NO. FOUR, NORTH STAR NO. 5, NORTH STAR NO. SIX, NORTH STAR NO. SEVEN. situate in KOFA

Mining District, YUMA County, ARIZONA

in Section Approx., Township No. 1 S., Range No. 16 W., Unsur., and designated as Survey No. 2634

has been correctly copied from the originals on file in this office; that said Field Notes furnish such an accurate description of said mining claim as will, if incorporated into a patent, serve fully to identify the premises, and that such reference is made therein to natural objects or permanent monuments as will perpetuate and fix the locus thereof.

And I further certify that less than five hundred dollars' worth of labor has been expended or improvements made upon each of said mining claims by claimant or its grantors, and that said improvements consist of 7 shafts and 1 cut, total value \$215.00, at time of survey.

and that no portion of said labor or improvements has been included in the estimate of expenditures upon any other claim.

I further certify that the plat thereof, filed in the U. S. Land Office at Phoenix, Arizona.

is correct and in conformity with the foregoing Field Notes.

Frank S. Ingalls,

United States Surveyor-General for Arizona.



SURVEYOR-GENERAL'S CERTIFICATE OF APPROVAL OF FIELD NOTES AND SURVEY OF MINING CLAIM.

Department of the Interior,

OFFICE OF U. S. SURVEYOR-GENERAL,

Phoenix, Arizona,

August 31, 1909.

I, U. S. Surveyor-General for District of Arizona,

do hereby certify that the foregoing and hereto attached Field Notes and Return of the Survey of the Mining Claim of GOLDEN STAR MINES COMPANY.

known as the

NORTH STAR NO. FOUR, NORTH STAR NO. 5, NORTH STAR NO. SIX, NORTH STAR NO. SEVEN.

situate in K O F A mining district,

YUMA County, ARIZONA.

in Section APPROX., Township No. 1 S., Range No. 16 W., Unsur.

designated as Survey No. 2634

executed by William H. Elliott, U. S. Deputy Mineral

Surveyor, March 7-11, 1909, under my instructions dated

Feb. 26, 1909, have been critically examined and the necessary cor-

rections and explanations made, and the said Field Notes and Return, and the Survey they describe,

are hereby approved. A true copy of the copy of the location certificate filed by the applicant for

survey is included in the field notes.

Frank D. Lyalls

U. S. Surveyor-General for Arizona.



PAGE MISSING  
FROM ORIGINAL SET OF  
FIELD NOTES.



UNITED STATES DEPARTMENT OF THE INTERIOR 9605 (952)  
BUREAU OF LAND MANAGEMENT M.S. 2634  
ARIZONA STATE OFFICE

---

NOTICE OF CANCELLATION OF MINERAL SURVEY

The North Star No. Four Placer, North Star No. 5 Placer, North Star No. Six Placer and North Star No. Seven Placer lodes, Mineral Survey No. 2634, located in section 36, Township 1 South, Range 17 West, and section 1, Township 2 South, Range 17 West, Gila and Salt River Meridian, Arizona, are hereby canceled.


These claims have not been filed with the Arizona State Office, Bureau of Land Management, in accordance with Section 314, 90 STAT. 2769, (43 U.S.C. 1744).

This cancellation was necessitated to clear the record.

The Mineral Survey Plat should be noted as follows:

"North Star No. Four Placer, North Star No. 5 Placer, North Star No. Six Placer and North Star No. Seven Placer lodes, M.S. 2634 were canceled December 28, 1998, by memo 9605 (952) M.S. 2634, which is now a part of the original field notes."

December 28, 1998  
Date

  
\_\_\_\_\_  
Chief Cadastral Surveyor of Arizona