

July 23
-22-
SEP 23 1909

4-683.

MINERAL SURVEY No. 2679.....

LOT No.

Arizona Land District.

FIELD NOTES

OF THE SURVEY OF THE MINING CLAIM OF

Thos. Childs

KNOWN AS THE

Hot Head, Midnight Snow, Hermosa, Lone Star, Wedge,
Mayflower, Ajo Queen. Ajo Mining District,

Pima County, Arizona
Approximately in
Sections unsurveyed, Township 12 S., Range 6 W.

Surveyed under instructions dated Sept 13, 1909, 19

by F.A. Bordwell
U. S. Mineral Surveyor.
Tucson, Ariz.

Claim located See location notices, 19

Survey commenced Sept. 15, 1909

Survey completed Sept. 20, 1909

6-822

Address

John B. Wright, atty. for claimant,
Tucson, Arizona.

SURVEY NO. 2679.

MIDNIGHT SNOW LODE.

- Beginning at Cor. No. 1, identical with Cor. of location,
A pine post, 4 ft. long, 4 ins. square, set 18 ins. in the
ground, with mound of stone, scribed M.S. 1-2679, whence
U.S.M.M. No. 1 bears S. 1° 07' 30" E. 3897.33 ft.
Thence N. 84° 41' W.
- 81 Top ascent
171 Bottom descent
225 72 ft. wash-course northeast and southwest
281 County road to Gila Bend-course northeast and southwest
303.0 Southerly end centre monument, identical with location
monument,
A pine post, 4 ft. long, 4 ins. square, set 18 ins. in the
ground, with mound of stone, scribed M.S.-S.E.C.-2679.
601.0 To Cor. No. 2, identical with Cor. of location,
A pine post, 4 ft. long, 4 ins. square, set 18 ins. in the
ground, with mound of stone, scribed M.S. 2-2679, whence
N.W. Cor. adobe dwelling bears N. 80° 51' E. 163.9 ft.
Thence N. 13° 21' E.
455 10 ft. wash-course east and west
644 5 ft. wash-course east and west
1294 3 ft. wash-course northeast and southwest
1314.5 To Cor. No. 3,
A pine post, 4 ft. long, 4 ins. square, set 18 ins. in the
ground, with mound of stone, scribed M.S. 3-2679, whence
Cor. of location, a 4 ft. post with mound of stone,
bears N. 13° 21' E. 12.5 ft.
An 8" palo verde tree, blazed and scribed B.T.-M.S. 3-
2679 bears S. 27° 34' E. 25.3 ft.
Thence S. 84° 41' E.
15 3 ft. wash-course northeast and southwest
235 5 ft. wash-course northeast and southwest
300.0 Northerly end centre monument,
A pine post, 2 ft. long, 4 ins. square, set 18 ins. in the
ground, with mound of stone, scribed M.S.-N.E.C.-2679,
whence
Location monument, a 4 ft. post with mound of stone,
bears N. 13° 26' E. 12.0 ft.
480 10 ft. wash-course north and south
600.0 To Cor. No. 4, identical with Cor. of location,
A pine post, 4 ft. long, 4 ins. square, set 18 ins. in the
ground with mound of stone, scribed M.S. 4-2679, whence
A 10" palo verde tree, blazed and scribed B.T.-M.S. 4-
2679 bears S. 88° W. 36.0 ft.
Thence S. 13° 18' 30" W.
105 10 ft. wash-course northwest and southeast
350 45 ft. wash-course northeast and southwest
620 County road to Gila Bend-course northeast and southwest
1260 5 ft. wash-course northwest and southeast
1314.33 To Cor. No. 1, the place of beginning.
Variation at all corners 13° 30' E.

MAYFLOWER LODE.

- Beginning at Cor. No. 1, identical with Cor. of location
and on line 1-2, Hermosalode, and on line 4-1, Hot Head
lode, both of this survey,
A pine post, 4 ft. long, 4 ins. square, set 18 ins. in the
ground, with mound of stone, scribed M₁-2679, whence
U.S.M.M. No. 1 bears S. 16° 11' E. 2666.04 ft.
Cor. No. 2, Hermosa lode, bears N. 5° 04' W. 137.11 ft.
Cor. No. 4, Hot Head lode, bears N. 5° 04' W. 18.59 ft.
Thence N. 84° 41' W.
109 Westerly edge wash-course northeast and southwest

- 175 County road to Gila Bend-course northeast and southwest
 240 15 ft.wash-course northeast and southwest
 300.0 Southerly end centre monument, identical with location monument,
 A pine post, 4 ft. long, 4 ins. square, set 18 ins. in the ground, with mound of stone, scribed M.-S.E.C.-2679,
 360 Easterly edge 8 ft.wash-course northeast and southwest
 460 Wash crosses line-course northeast and southwest
 552.09 Intersect the easterly end line of Little Ajo lode, unsurveyed, Austin Shetwell, claimant, whence
 S.E.Cor.Little Ajo bears S.1°55'E. 307.49ft. and easterly end centre monument bears N. 1°55' W. 3.1 ft. These monuments are 4 ft. posts with mound of stone.
 590.59 To Cor. No.2,
 A pine post, 4 ft. long, 4 ins. square, set 18 ins. in the ground, with mound of stone, scribed M.2-2679, whence
 Cor. of location, a pale verde post with mound of stone, bears S.26°08'35" W. 19.3 ft.
 A 12" pale ferro tree, blazed and scribed B.T.-M.2-2679 bears N.61°W. 81.0 ft.
 Thence N.26°08'35"E.
 3.41 Intersect the easterly end line of Little Ajo lode, unsurveyed, whence
 Easterly end centre monument Little Ajo lode bears S.84°30'E. 36.9 ft. (This is actually a corner monument, though the easterly end line is irregular, owing to faulty location, and this monument is called an end centre monument in the location notice.)
 610 Wagon road to Gila Bend-course northeast and southwest
 760 20 ft.wash-course northeast and southwest
 995 5 ft.wash -course northeast and southwest
 1489.58 To Cor. No.3, identical with Cor.of location and with Cor. No.2, Midnight Snow lode of this survey.
 A pine post, 4 ft. long, 4 ins. square, set 18 ins. in the ground, with mound of stone scribed M.3-2679
 Thence S.84°41' E.
 298 Northerly end centre monument, identical with location monument,
 A pine post, 4 ft. long, 4 ins. square, set 18 ins. in the ground, with mound of stone, scribed M.-N.E.C.-2679.
 320 County road to Gila Bend-course northeast and southwest
 376 72ft.wash-course northeast and southwest
 430 Beginning ascent
 520 Top ascent
 601.0 To Cor. No.4, identical with Cor.of location, and with Cor. No.1, Midnight Snow lode of this survey.
 A pine post, 4 ft. long, 4 ins. square, set 18 ins. in the ground, with mound of stone, scribed M.4-2679, whence
 A 6" pale verde tree, blazed and scribed B.T.-M.4-2679 bears S.1°W. 6.7 ft.
 Thence S.26°31' W.
 200 Top ascent
 304.5 S.W.Cor. Mildred lode, unsurveyed, C.I. Chamberlain, claimant
 460.7 Cor. No.2, Lone Star lode and Cor. No.3, Hermosa lode, both of this survey, whence
 Cor. No.2, Hermosa lode, bears S.31°W. 918.61ft.
 900 Bottom descent
 1291 Wagon road to Gila Bend-course northwest and southeast
 1493.3 To Cor. No.1, the place of beginning.
 Variation at all corners 13°30' E.

 LONE STAR LODE.

Beginning at Cor. No.1, identical with Cor.of location and with Cor. No.3, Wedge lode and with Cor. NO.4, Ajo Queen lode, both of this survey.

A pine post, 4 ft. long, 4 ins. square, set 18 ins. in the ground, with mound of stone, scribed L.S. 1-2679, whence
 U.S.M.M. No. 1 bears S. 13° 52' 30" E. 2045.84 ft.
 An 8" palo verde tree, blazed and scribed B.T.-L.S. 1-2679 bears South 6.2 ft.
 Thence N. 6° 39' E.

15 3 ft. wash-course northwest and southeast
 126.74 Cor. No. 3, Ajo Queen lode and Cor. No. 4, Hermosa lode, both of this survey.
 370 Wagon road to Gila Bend-course northwest and southeast
 750 Westerly side line location monument, a mound of stone
 1500.0 To Cor. No. 2, identical with Cor. of location and with Cor. No. 3, Hermosa lode and on line 4-1, Mayflower lode, both of this survey.
 A pine post, 4 ft. long, 4 ins. square, set 18 ins. in the ground, with mound of stone, scribed L.S. 2-2679, whence
 A 6" palo verde tree, blazed and scribed B.T.-L.S. 2-2679 bears S. 86° W. 9.6 ft.
 Thence N. 79° 14' E.

123 Top ascent
 243 5 ft. wash-course north and south
 300.0 Northerly end centre monument.
 A pine post, 4 ft. long, 4 ins. square, set 18 ins. in the ground, with mound of stone, scribed L.S.-N.E.C.-2679, whence
 Location monument, a mound of stone, bears N. 6° 39' E. 7.0 ft.

480 Top ridge
 532.8 Intersect the southerly side line of the Mildred lode, unsurveyed, C.L. Chamberlain, claimant, whence
 S.W. Cor. Mildred lode bears N. 84° 56' W. 455.50 ft.
 567.0 To Cor. No. 3,
 A pine post, 4 ft. long, 4 ins. square, set 18 ins. in the ground, with mound of stone, scribed L.S. 3-2679, whence
 Cor. of location, a mound of stone, bears N. 6° 39' E. 18 ft.
 AN 8" palo verde tree, blazed and scribed B.T.-L.S. 3-2679 bears S. 63° 30' W. 31.0 ft.
 Thence S. 6° 39' W.

9.33 Intersect the southerly side line of the Mildred lode, unsurveyed, whence
 S.W. Cor. Mildred lode bears N 84° 56' W. 488.15 ft.

180 Top ridge
 530 Bottom descent
 750 Easterly side line monument, a mound of stone
 755 Top ridge
 920 Bottom descent
 1115 Top ridge
 1500.0 To Cor. No. 4, identical with Cor. of location.
 A pine post, 4 ft. long, 4 ins. square, set 18 ins. in the ground, with mound of stone, scribed L.S. 4-2679, whence
 A 6" palo verde tree, blazed and scribed B.T.-L.S. 4-2679 bears N. 17° 38' W. 30.0 ft.
 Thence S. 79° 14' W.

38.85 Cor. No. 2, Pinto lode, Survey No. 448, Rendall Ore Reduction Co., claimant, and Cor. No. 4, Wedge lode of this survey.
 267 Southerly end centre monument, identical with location monument,
 A pine post, 4 ft. long, 4 ins. square, set 18 ins. in the ground, with mound of stone, scribed L.S.-S.E.C.-2679.
 300 Wagon road to Gila Bend-course northwest and southeast
 324 3 ft. wash-course northwest and southeast
 567 To Cor. No. 1, the place of beginning.
 Variation at all corners 13° 30' E.

---HERMOSA LODE.

Beginning at Cor. No.1, identical with Cor. of location and with Cor. No.2, Ajo Queen ^{and Cor. No.1 Hot Head} lode of this survey and with Cor. No.4, Copper King lode, Survey No.2194, Thos. Childs, claimant.

A pine post, 4 ft. long, 4 ins. square, set 18 ins. in the ground with mound of stone, scribed H.1-2679, whence

U.S.M.M. No.1 bears S.21°05' E. 1863.63 ft.

An 8" pale verde tree, blazed and scribed B.T.-H.1-2679 bears N.8°13' W. 39.0 ft.

Thence N. 5°04' W.

824.69 Cor. No.1, Mayflower lode of this survey, whence

Cor. No.4, Mayflower lode bears N.26°31' E. 1493.3 ft.

and Cor. No.3, Hermosa lode bears N.26°31' E. 1032.6 ft.

843.28 Cor. No.4, Hot Head lode of this survey,

845 Easterly edge wash-course northwest and southeast

961.8 To Cor. No.2, identical with Cor. of location,

A pine post, 4 ft. long, 4 ins. square, set 18 ins. in the ground, with mound of stone, scribed H.2-2679.

Thence N.31° E.

190 Wagon road to Gila Bend-course northeast and southwest

432.2 Northerly end centre monument, identical with location monument,

A pine post, 4 ft. long, 4 ins. square, set 18 ins. in the ground, with mound of stone, scribed H-N.E.C.-2679.

918.61 To Cor. No.3, identical with Cor. of location and with

Cor. No.2, Lone Star lode and on line 4-1, Mayflower, both of this survey.

A pine post, 4 ft. long, 4 ins. square, set 18 ins. in the ground, with mound of stone, scribed H.3-2679.

Thence S.6°39' W.

1130 Wagon road to Gila Bend-course northwest and southeast

1373.26 To Cor. No.4, identical with Cor. of location and with Cor. No.3, Ajo Queen lode and on line 1-2, Lone Star lode, both of this survey.

A pine post, 4 ft. long, 4 ins. square, set 18 ins. in the ground, with mound of stone, scribed H.4-2679.

Thence S.31° W.

100 3 ft. wash-course northwest and southeast

155.6 Southerly end centre monument, identical with location monument,

A pine post, 4 ft. long, 4 ins. square, set 18 ins. in the ground, with mound of stone, scribed H.-S.E.C.-2679.

180 5 ft. wash-course northwest and southeast.

444.94 To Cor. No.1, the place of beginning.

Variation at all corners 13°30' E.

HOT HEAD LODE.

Beginning at Cor. No.1, identical with Cor. of location and with Cor. No.2, Ajo Queen lode of this survey, and with Cor. No.4, Copper King lode, Survey No.2194.

A pine post, 4 ft. long, 4 ins. square, set 18 ins. in the ground, with mound of stone, scribed H.H.1-2679, whence

U.S.M.M. No.1 bears S.21°05' E. 1863.63 ft.

Thence N.86°28' W.

171 25 ft. wash-course north and south

298 Southerly end centre monument, identical with location monument.

A pine post, 4 ft. long, 4 ins. square, set 18 ins. in the ground, with mound of stone, scribed H.H.-S.E.C.-2679.

581 County road to Gila Bend-course northeast and southwest

595.7 To Cor. No.2, identical with Cor. of location and with

Cor. No.3, Copper King lode, Survey No.2194. On line 4-1 of the Alameda lode, Sur. No.2374, by eastside line Valley lode, unpat., at 51°56' E. 528.9 ft. from Cor. No.4 of H.E. Cor.

A pine post, 4 ft. long, 4 ins. square, set 18 ins. in the ground, with mound of stone, scribed H.H.2-2679, whence

A 10" pale verde tree, blazed and scribed B.T.-C.3-2194 bears S.15°47' W. 63.0 ft.

- Thence N.4°31'W.
- 285 15 ft. wash-course northeast and southwest
- 529.79 Intersect the southerly side line of the Little Ajo lode, unsurveyed, Austin Shotwell, claimant, and northerly end line of the lode claimed by the Cornelia Copper Co, as the Valley lode and by Daniel F. Taylor as the Alameda lode, order for survey having been issued in the latter case (No. 2374), whence
- S.E. Cor. Little Ajo lode and N.E. Cor. Valley lode or Cor. No. 4 or Alameda lode bears N.88°55'E. 24.03 ft.
- 700 5 ft. wash-course northeast and southwest
- 774 3 ft. wash-course northeast and southwest
- 842.1 To Cor. No. 3, identical with Cor. of location and with Cor. No. 2, Mayflower lode of this survey.
- A pine post, 4 ft. long, 4 ins. square, set 18 ins. in the ground, with mound of stone, scribed H.H. 3-2679.
- Thence S.86°28'E.
- 38.37 Intersect the easterly end line Little Ajo lode, unsurveyed, whence S.E. Cor. Little Ajo lode bears S.1°55'E. 308.69 ft. and easterly end centre monument bears N.1°55'W. 1.9 ft.
- 225 8 ft. wash-course northeast and southwest
- 289.0 Northerly end centre monument, identical with location monument,
- A pine post, 4 ft. long, 4 ins. square, set 18 ins. in the ground, with mound of stone, scribed H.H.-N.E.C.-2679.
- 350 15 ft. wash-course northeast and southwest
- 480 Westerly edge wash-course north and south
- 587.53 To Cor. No. 4, identical with Cor. of location and on line 1-2, Hermosa lode of this survey.
- A pine post, 4 ft. long, 4 ins. square, set 18 ins. in the ground, with mound of stone, scribed H.H. 4-2679.
- Thence S.5°04' E.
- 18.59 Cor. No. 1, Mayflower lode of this survey.
- 843.28 To Cor. No. 1, the place of beginning.
- Variation at all corners 13°30'E.

AJO QUEEN LODE.

- Beginning at Cor. No. 1, identical with Cor. of location and with Cor. No. 5, Copper King lode, Survey No. 2194, and on line 3-4, Ajo Junior lode, Survey No. 451, Rendall Ore Reduction Co., claimant.
- A pine post, 4 ft. long, 4 ins. square, set 18 ins. in the ground, with mound of stone, scribed A.Q. 1-2679, whence U.S.M.M. No. 1 bears S 48°18' E. 1042.1 ft.
- Thence N.5°53'E.
- 675 20 ft. wash-course northwest and southeast
- 1051.2 To Cor. No. 2, identical with Cor. of location and with Cor. No. 1, Hot Head lode of this survey, and with Cor. No. 4, Copper King lode, Survey No. 2194.
- A pine post, 4 ft. long, 4 ins. square, set 18 ins. in the ground, with mound of stone, scribed A.Q. 2-2679.
- Thence N.31°E.
- 265 5 ft. wash-course northwest and southeast
- 289.34 Northerly end centre monument, identical with location monument,
- A pine post, 4 ft. long, 4 ins. square, set 18 ins. in the ground, with mound of stone, scribed A.Q.-N.E.C.-2679
- 345 3 ft. wash-course northwest and southeast
- 444.94 To Cor. No. 3, identical with Cor. of location and on line 1-2, Lone Star lode of this survey. Also identical with Cor. No. 4, Hermosa lode, this survey.
- A pine post, 4 ft. long, 4 ins. square, set 18 ins. in the ground, with mound of stone, scribed A.Q. 3-2679.
- Thence S.6°39'W.

- 112 3 ft.wash-course northwest and southeast
 - 126.74 To Cor. No.4, identical with Cor.of location and with Cor. No.1, Lone Star lode, and with Cor. No.3, Wedge lode, both of this survey.
A pine post, 4 ft.long, 4 ins.square, set 18 ins.in the ground, with mound of stone, scribed A.Q.4-2679.
Thence S.9°39'W.
 - 163 5 ft.wash-course northwest and southeast
 - 860 20 ft.wash-course northwest and southeast
 - 1082.05 To Cor. No.5, identical with Cor.of location and on line 3-4, Ajo Junior lode, Survey No.451. Also identical with Cor. No.2, Wedge lode, this survey.
A pine post, 4 ft.long, 4 ins.square, set 18 ins.in the ground, with mound of stone, scribed A.Q.5-2679.
Thence S.31°W.
 - 130.0 Southerly end centre monument, identical with location monument,
A pine post, 4 ft.long, 4 ins.square, set 18 ins.in the ground, with mound of stone, scribed A.Q.-S.E.C.-2679.
 - 273.5 To Cor. No.1, the place of beginning.
Variation at all corners 13°30'E.
- WEDGE LODGE.
- Beginning at Cor. No.1, identical with Cor.of location.
A pine post, 4 ft.long, 4 ins.square, set 18 ins.in the ground, with mound of stone, scribed W.1-2679, Whence U.S.M.M.No.1 bears S.6°34'30"E. 1033.1 ft.
An 8" pale verde tree, blazed and scribed B.T.-W.1-2679 bears S.58°15'W. 36.0 ft.
Thence S.79°14'W.
 - 63 Wagon road to Gila Bend-course northeast and southwest
 - 228.15 Southerly end centre monument, identical with location monument,
A pine post, 4 ft.long, 4 ins.square, set 18 ins.in the ground, with mound of stone, scribed W.-S.E.C.-2679.
 - 302 5 ft.wash-course northwest and southeast
 - 414.37 Intersect line 4-1, Pinto lode, Survey No.448 and line 4-1, Ajo Junior lode, Survey No.451, Rendall Ore Reduction Co., claimant, whence
Cor. No.1, Pinto lode and Cor. No.4, Ajo Junior lode bear N.85°W. 94.43 ft.
 - 438 20 ft.wash-course northwest and southeast
 - 528.15 To Cor. No.2, identical with Cor.of location and with Cor. No.5, Ajo Queen lode of this survey, and on line 3-4 Ajo Junior lode, Survey No.451.
A pine post, 4 ft.long, 4 ins.square, set 18 ins.in the ground, with mound of stone, scribed W.2-2679, whence
Cor. No.1, Pinto lode and Cor. No.4, Ajo Junior lode, bear N.31°E. 34.4 ft.
Thence N.9°39'E.
 - 200 20 ft.wash-course northwest and southeast
 - 919 5 ft.wash-course northwest and southeast
 - 1082.05 To Cor. No.3, identical with Cor.of location and with Cor. No.1, Lone Star lode and Cor. No.4, Ajo Queen lode, both of this survey.
A pine post, 4 ft.long, 4 ins square, set 18 ins.in the ground, with mound of stone, scribed W.3-2679.
Thence N.79°14' E.
 - 243 3 ft.wash-course northwest and southeast
 - 267 Wagon road to Gila Bend-course northwest and southeast
 - 300 Northerly end centre monument, identical with location monument.
A pine post, 4 ft.long, 4 ins.square, set 18 ins.in the ground, with mound of stone, scribed W.-N.E.C.-2679.
 - 528.15 To Cor. No.4, identical with Cor.of location and with

550
955
1082.05

Cor.No.2,Pinto lode,Survey No.448,whence Cor. No.1,Pinto lode bears S.31°W. 1325.2 ft.

A pine post,4 ft,long,4 ins.square,set 18 ins.in the ground,with mound of stone,scribed W.-4-2679.

Thence S.9°39' W.

Wagon road to Gila Bend-course northwest and southeast

Wagon road to Gila Bend-course northeast and southwest

To Cor. No.1,the place of beginning.

Variation at all corners 13°30' E.

LODE LINES.

As near as can be determined from present developments the veins of the several locations embraced in this claim extend as follows from their respective discovery points:

Midnight Snow lode 17 ft. S.13°26' W. and 1297.76 ft. N.13°26' E.

Mayflower lode, 120 ft.S.26°25' W and 1372.21 ft. N. 26°25'E.

Lone Star lode,445 ft. S.6°39' W. and 1055 ft. N. 6°39' E.

Hermosa lode, 43 ft.S. 0°30' E. and 1037 ft. N.0°30'W.

Hot Head lode 251 ft.S.5°06' E. and 592.36 ft. N. 5°06' W.

Ajo Queen lode,487 ft.S.8°52' W. and 697.6 ft. N. 8°52' E.

Wedge lode, 907.05 ft. S.9°39' W. and 175 ft. N. 9°39'E.

AREA.

Acres.

Total area Midnight Snow lode. 17.943 ✓

Total area Mayflower lode. 19.042 ✓

Area in conflict with Little Ajo lode,Austin Shotwell,claimant .0.003

Total area Lone Star lode 18.630 ✓

Area in conflict with Mildred lode 0.003 ✓
C.L.Chamberlain,claimant.

Total area Hermosa lode 8.862 ✓

Area in conflict with Mayflower lode, this survey. 0.851 ✓

Total area Hot Head lode 11.324 ✓

Area in conflict with Mayflower lode,this survey 0.124 ✓

Little Ajo lode,unsurveyed, 0.221 ✓

Austin Shotwell,claimant. Alameda lode,Survey No.2374, 0.146

Daniel F. Taylor,claimant,or Valley lode,unsurveyed, Cornelia Copper Co.,claimant

Total area Ajo Queen lode 3.762 ✓

Total area Wedge lode 12.296 ✓

Area in conflict with Pinto lode,Survey No.448, 6.114 ✓

Rendall Ore Reduction Co. claimant Ajo Junior lode,Survey No.451, 0.034 ✓

Rendall Ore Reduction Co., claimant

Common conflict Mayflower, Hot Head and Little Ajo lodes, nominal.

LOCATION.

This claim is situated in approximately unsurveyed T. 12 S. R. 6 W., of the Gila and Salt River Base and Meridian,Ajo Mining District,Pima County,Arizona.

ADJOINING CLAIMS.

This claim is bounded on the north by Sunrise No.2 claim,C.L.Chamberlain,claimant; on the east by the Mary E, Mildred and Strip claims,C.L.Chamberlain,claimant, by the April Fool claim,W.A.Knox and D.F.Taylor,

claimants, and by the Pinto claim, Rendall Ore Reduction Co., claimant; on the south, by the Pinto and Ajo Junior claims, Rendall Ore Reduction Co., claimant and by the Copper King claim, Thos. Childs, claimant; on the west by the Alameda claim, ^{Su. Mex. No. 2374} Daniel F. Taylor, claimant, or Valley claim, Cornelia Copper Co., claimant, by the Little Ajo claim Austin Shotwell, claimant, and by the Only Show and Trail claims, C.L. Chamberlain, claimant. Survey number of the Pinto claim is 448, of the Ajo Junior 451, of the Copper King 2194 and of the Alameda 2374, (patent applied for), Balance of claims unsurveyed.

EXPENDITURE OF FIVE HUNDRED DOLLARS.

I certify that the value of the labor and improvements made upon, or for the benefit of each of the locations embraced in said mining claim by the claimant or his grantors (with the exception of the Hermosa claim, on which it is proposed to expend the balance of the necessary five hundred dollars before the expiration of the period of publication), is not less than five hundred dollars, and that said improvements consist of :

Midnight Snow Lode
No.1, The discovery shaft of the Midnight Snow lode on the lode line N.13°26' E. 17 ft, from the S.E.C. monument, 4.5 x 6.5 ft., 10 ft. deep.

Value \$50

No.2, A shaft which bears from Cor. No.2, Midnight Snow lode, N.71°34' E. 195 ft., 4x 6 ft., 31 ft. deep, timbered.

Value \$500

No.3, A shaft which bears from N.E.C. monument, Midnight Snow lode S. 13°26' W. 12ft., 4.5 x 6.5 ft., 20 ft. deep.

Value \$200

Mayflower Lode
No.1, The discovery shaft of the Mayflower lode, on the lode line, N.26°25' E. 120 ft. from the S.E.C. monument 4x6 ft., 40 ft. deep, with drift at bottom, 4x6 ft., running East 40 ft.

Value \$800

No.2, A shaft which bears from S.E.C. monument, Mayflower lode, N.19°19' E. 160 ft., 6x11 ft., 11 ft. deep.

Value \$135

No.3, A shaft which bears from S.E.C. monument, Mayflower lode, N.4°11' W. 140 ft., 8x10 ft., 12 ft. deep.

Value \$175

No.4, An open cut, the face of which bears from Cor. No.4, Mayflower lode, S.39°39' W. 496 ft., 4 ft. wide, 10 ft. face, running N.75°W. 16 ft. to mouth.

Value \$60

No.5, A shaft which bears from Cor. No.4, Mayflower lode, S.34°35' W. 552 ft., 4 x 6 ft., 10 ft. deep.

Value \$50

No.6, A shaft which bears from Cor. No.1, Mayflower lode, N.22°19' E. 760 ft., 5 x 7 ft., 11 ft. deep.

Value \$70

No.7, A shaft which bears from Cor. No.1, Mayflower lode, N.21°47' E. 716 ft., 4.5 x 6.5 ft., 16 ft. deep.

LONE STAR LODE:

Value \$112

No.1, The discovery shaft of the Lone Star lode, on the lode line, N.6°39' E. 445 ft. from the S.E.C. monument 4 x 6 ft., 10 ft. deep.

Value \$50

No.2, A shaft which bears from Cor. No.1, Lone Star lode, N.26°30' E. 571 ft., 4 x 6 ft., 10 ft. deep.

Value \$50

No.3, A shaft which bears from Cor. No.1, Lone Star

lode, N.14°18' E. 499 ft., 6 x 7 ft., 32 ft. deep.

Value \$320

No.4, An open cut, the face of which bears from Cor. No.1 Lone Star lode, N.19°52' E. 785 ft., 4 ft. wide, 16 ft. face, running S. 80°W. 31 ft. to mouth. From the face is a tunnel 4 x 6 ft., running N. 80°E. 56 ft.

HERMOSA LODE: Value cut and tunnel \$740

No.1 The discovery shaft of the Hermosa lode, on the lode line, N. 0°30' W. 43 ft. from the S.E.C. monument, 4 x 6 ft., 10 ft. deep.

HOT HEAD LODE: Value \$50

No.1, The discovery shaft of the Hot Head lode, on the lode line, N.5°06' W. 251 ft. from the S.E.C. monument, 4 x 6 ft., 10 ft. deep.

Value \$50

No.2, A shaft which bears from the S.E.C. monument of the Hot Head lode N.13°53' W. 251 ft., 4 x 6 ft., 10 ft. deep.

Value \$50

No.3, A shaft which bears from Cor. No.4, Hot Head lode, S.23°12' W. 128 ft., 8 x 8 ft., 5 ft. deep.

Value \$60

No.4, A shaft which bears from Cor. No.1, Hot Head lode N.70°22' W. 134 ft., 4 x 6 ft., 30 ft. deep.

Value \$300

No.5, An open cut, the face of which bears from Cor. No.3, Hot Head lode, S.54°05' E. 388 ft., 5 ft. wide, 12 ft. face, running N.55°W. to mouth. From the face is a tunnel 5 x 7 ft., running S.55°E. 87 ft.

AJO QUEEN LODE: Value \$930

No.1, The discovery shaft of the Ajo Queen lode, on the lode line, N.8°52' E. 487 ft. from the S.E.C. monument, 7 x 10 ft., 10 ft. deep.

Value \$130

No.2, A shaft which bears from Cor. No.5, Ajo Queen lode N.7°22' E. 85 ft., 4 x 6 ft., 9 ft. deep.

Value \$50

No.3, A shaft which bears from Cor. No.5, Ajo Queen lode, N. 19°34' W. 67 ft., 4 x 6 ft., 45 ft. deep.

Value \$450

No.4, A cut which bears from Cor. No.5, Ajo Queen lode, (the face of it) North 214 ft., 8 ft. wide, 10 ft. face, running N.26°E. 20 ft. to mouth. From the face is a tunnel, 4 x 6 ft., running S.26°W. 10 ft.

WEDGE LODE: Value cut and tunnel \$200

No.1, The discovery shaft of the Wedge lode, on the lode line, S.9°39' W. 175 ft. from the N.E.C. monument, 7 x 16 ft., 10 ft. deep.

Value \$205

No.2, A shaft which bears from the N.E.C. monument Wedge lode, S.50°W. 255 ft., 5 x 13 ft., 10 ft. deep.

Value \$120

No.3, A shaft which bears from the N.E.C. monument, Wedge lode, S.58°W. 120 ft., 5 x 13 ft., 10 ft. deep.

Value \$120

No.4, A shaft which bears from the N.E.C. monument Wedge lode, S.14°30' W. 215 ft., 5 x 13 ft., 23 ft. deep.

Value \$430

No.5, A shaft which bears from Cor. No.2, Wedge lode, N.10°05' E. 435 ft., 5 x 10 ft., 5 ft. deep

Value \$50

No.6, A shaft which bears from Cor. No.3, Wedge lode, S.4°28' W. 332 ft., 4 x 6 ft., 23 ft. deep.

Value \$230

No.7, A shaft which bears from Cor. No.3, Wedge lode, S.2°51' W. 230 ft., 5 x 7 ft., 28 ft. deep.

Value \$280

The following workings were made by previous locators, but abandoned:

- A shaft which bears from the S.E.C. monument, Midnight Snow lode, N. 7° 30' E. 61 ft., 7 x 11 ft., 4 ft. deep.
- A shaft which bears from Cor. No. 4, Hermosa lode, N. 20° 14' W. 280 ft., 5 x 8 ft., 30 ft. deep.
- A shaft which bears from Cor. No. 4, Hermosa lode. N. 10° 07' W. 261 ft., 4 x 12 ft., 7 ft. deep.
- A shaft which bears from Cor. No. 4, Hermosa lode, N. 4° 23' W. 255 ft., 5 x 6 ft., 50 ft. deep.
- An open cut, the face of which bears from Cor. No. 2, Hermosa lode, N. 53° 44' E. 480 ft., 4 ft. wide, 8 ft. face, running N. 80° W. 13 ft. to mouth. From the face is a tunnel 4 x 6 ft., running S. 80° E. 22 ft.
- An open cut, the face of which bears from Cor. No. 4, Hermosa lode, N. 88° 20' W. 126 ft., 4 ft. wide, 8 ft. face, running 16 ft. to the mouth.
- A shaft which bears from Cor. No. 1, Hermosa lode, N. 1° 55' E. 380 ft., 4 x 6 ft., 10 ft. deep.
- A shaft which bears from Cor. No. 1, Hermosa lode, N. 27° 57' E. 210 ft., 4 x 6 ft., 10 ft. deep.
- A shaft which bears from Cor. No. 5, Ajo Queen lode, N. 66° 12' W. 55 ft., 4 x 12 ft., 10 ft. deep.

OTHER IMPROVEMENTS.

- An adobe dwelling, the northwest corner of which bears from Cor. No. 2, Midnight Snow lode, N. 80° 51' E. 163.9 ft. 18 x 55 ft.: course of long sides, S. 64° E.
- An adobe dwelling, the northeast corner of which bears from Cor. No. 2, Midnight Snow lode, S. 5° 15' W. 485 ft., 15 x 27 ft., course of long sides, S. 74° 30' W.
- A cattle corral, the westerly corner of which bears from Cor. No. 2, Midnight Snow lode S. 22° E. 280 ft. From this westerly corner, the sides run S. 51° E. 60 ft., thence S. 26° W. 30 ft., thence S. 51° E. 70 ft., thence N. 34° E. 95 ft., thence N. 55° 45' W. 140 ft., thence S. 28° W. 55 ft. to point of beginning. These improvements belong to claimant herein.
- A copper mill, the northwest corner of which bears from S.E.C. monument, Mayflower lode, N. 63° 30' E. 234 ft., 25 x 28 ft. S. Clark owner. Course of long sides, S. 17° W.

INSTRUMENT.

This survey was made with a W. & E. Gurley transit, The courses were deflected from the true meridian as determined by Polaris observations. The distances were measured with 50 ft., 100 ft. and 200 ft. steel tapes.

POLARIS OBSERVATIONS.

Sept. 15, 1909.
At Cor. No. 1, of Copper King lode, at 7 hr. 54.8 min. P.M. I observe Polaris at eastern elongation. I mark the line thus established by a point on a stake driven in the ground 400 ft. north of the corner, Next morning, I deflect the azimuth of polaris 1° 23.8'

to the west and from the true meridian thus established,
I deflect the courses of the lines of this survey.

----- R E P O R T -----

As shown in these notes, the courses and lengths of lines 3-4 and 4-5 of Survey No. 2194, Copper King lode, are in error; also the length of line 1-2 of Pinto lode Survey No. 448, and the distance between Cor. No. 5 of the Copper King lode and Cor. No. 4 of the Ajo Junior lode, Survey No. 451, as reported in the survey of the Copper King lode.

The length of line 5-1, Copper King lode, should be 504.4 ft., while U.S.M.M. No. 1 bears from Cor. No. 1, Copper King lode, S. 75° 53' 30" E. 1070.2 ft.

Affidavit of five hundred dollars improvements
signed by

L. Chas. Lee
Luis Carrasco

Chainman L. Chas. Lee
Chainman Luis Carrasco
Axman L. Luis carrasco
Flagman L. Chas. Lee

F. A. Bordwell.

United States Mineral Surveyor

Subscribed to before Lenna H. Burges, Notary Public,
Sept. 21, 1909.

Certificate of U. S. Surveyor General


AS TO

EXPENDITURES REPORTED AFTER RETURN OF SURVEY OF MINING CLAIM.

I, U. S. Surveyor General for Arizona,
do hereby certify that Five Hundred Dollars' worth of labor has been expended or
improvements made by claimant or his grantors, upon the mining claim of

known as the HERMOSA,
situate in Ajo mining district,
Pima County, Arizona,
in Section Approx., Township No. 12 S., Range No. 6 W., unsurveyed,
that said improvements consist of in addition to the discovery shaft
reported at time of survey, value, \$50.00, a drift, value,
\$500.00,

and that no portion of said labor or improvements has been
included in the estimate of expenditures upon any other claim. A copy of the report of
F. A. Bordwell, U. S. ~~Deputy~~ Mineral Surveyor, dated
March 30, 1911, ~~is~~, is hereto attached.



U. S. Surveyor General for Arizona.

Office of U. S. Surveyor General,

Phoenix, Arizona,

March 31, 1911, ~~is~~

Territory of Arizona,)
) :ss.
County of P i m a.)

MAR. 31. 1911
14

IN THE MATTER OF THE APPLICATION OF THOMAS
CHILDS FOR PATENT ON THE HERMOSA AND SIX OTHER LODE
MINING CLAIMS.

F. A. Bordwell, being first duly sworn, on his oath deposes and says that he is a duly appointed, qualified and actig deputy mineral surveyor of the United States of America, residing at Tucson, in the county of Pima, territory of Arizona; that as such, he did the surveying work, prepared the field notes and all services required of him by law in the application of Thomas Childs for a United States patent to the Hermosa and six other lode mining claims, situate in the Ajo mining district, Pima county, Arizona territory, such application being known as Mineral entry No. 07490, Survey No. 2679; that at the time of the making of such survey, applicant had not performed upon the said Hermosa mining claim, any improvements other than the discovery shaft, to the value of \$50.00; that thereafter and during the period of publication, of such application for patent, and before the completion of such publication, the said Thomas Childs caused to be performed upon the said Hermosa mining claim, the following additional work, to-wit: A drift running from an abandoned shaft, the face of which drift bears from Cor. No. 4 of the Hermosa lode, N 5° W, being 4 x 6 feet in dimensions, and running S 80° W for a distance of 55 feet, and that the value of such work was the full sum of \$500.00.

F. A. Bordwell

Subscribed and sworn to before me on this the 30th day of March, A. D. 1911. My commission will expire December 5, 1911.

Leumas V. Burgess
Notary Public.

FINAL OATHS FOR SURVEYS.

LIST OF NAMES.

A list of the names of the individuals employed by F.A. Bordwell

United States Mineral Surveyor, to assist in running, measuring, and marking the lines, corners, and boundaries described in the foregoing field notes of the survey of the mining claim of _____

Thos Childs
Hot Head, Midnight Snow, Hermosa,
known as the Love Star, Wedge, Mayflower, Ajo Queen

and showing the respective capacities in which they acted.

L. Chas. Lee _____, Chainman.

Luis Carrasco _____, Chainman.

Luis Carrasco _____, Axman.

L. Chas. Lee _____, Flagman.

FINAL OATHS OF ASSISTANTS.

We, L. Chas Lee

and Luis Carrasco _____, do solemnly swear that we assisted _____

F.A. Bordwell, United States Mineral Surveyor, in marking the corners and surveying

the boundaries of the mining claim of Thos Childs

known as the Hot Head, Midnight Snow, Hermosa,
Love Star, Wedge, Mayflower, Ajo Queen

represented in the foregoing field notes as having been surveyed by said mineral surveyor and under his

direction; and that said survey has been in all respects, to the best of our knowledge and belief, faithfully

and correctly executed, and the corner and boundary monuments established according to law and the instruc-

tions furnished by the United States Surveyor-General for Arizona

L. Chas. Lee _____, Chainman.

Luis Carrasco _____, Chainman.

Luis Carrasco _____, Axman.

L. Chas. Lee _____, Flagman.

Subscribed and sworn to by the above-named persons before me this 20th

day of Sept, 1909

F.A. Bordwell

My commission expires June 5, 1913 Notary Public

FINAL OATH OF U. S. MINERAL SURVEYOR.

I, F. A. Bordwell, U. S. Mineral Surveyor,
do solemnly swear that, in pursuance of instructions received from the United States
Surveyor General for Arizona, dated
Sept. 13, 1909, I have, in strict conformity to the laws of the
United States, the official regulations and instructions thereunder, and the instructions
of said Surveyor General, faithfully and correctly executed the survey of the Mining
Claim of Thos Childs
, known as the
Hot Head, Midnight Sun, Hermosa, Lone Star
Wedge, May flower, Ajo Queen
situate in Ajo Mining District,
Pima County, Arizona approximately in
Insurgente, Township No. 125, Range No. 6 N. - Sec 5 R. B & M, Unsur.
and designated as Survey No. 2679, as represented
in the foregoing field notes, which accurately show the boundaries of said mining claim
as distinctly marked by monuments on the ground, and described in the attached copy
of the location certificate, which was received by me from the Surveyor General with
said instructions, and that all the corners of said survey have been established and per-
petuated in strict accordance with the law, official regulations and instructions there-
under; and I do further solemnly swear that the foregoing are the true and original
field notes of said survey and my report therein, and that the labor expended and
improvements made upon said mining claim by claimant or his grantors
are as therein fully stated, and that the character, extent, location, and itemized value
thereof are specified therein with particularity and full detail, and that no portion of
said labor or improvements so credited to this claim has been included in the estimate
of expenditures upon any other claim.

F. A. Bordwell
U. S. Mineral Surveyor.

Subscribed and sworn to by the said F. A. Bordwell
U. S. Mineral Surveyor, before me Luma H. Burges,
a notary public this 21st
day of Sept, 1909

Luma H. Burges
Notary Public

My commission
expires Dec. 5, 1909.

Affidavit of Five Hundred Dollars Improvements.

We, J. Chas. Lee and Luis Carrasco

of lawful age, being first duly sworn according to law, depose and say: That we are acquainted with the Hot Head, Midnight Snow, Hermosa, Lone Star, Wedge, Mayflower, Ajo Queen. mining claim, situate in Ajo Mining district, Pima County, Arizona Territory, for which Thos. Childs

has made application for survey prior to application for patent under the provisions of the act of Congress, approved May 10, 1872; and that the labor done and improvements made thereon by the applicant and his grantors exceed Five Hundred Dollars in value, and further that we are not personally interested in said mine.

J. Chas. Lee.

Luis Carrasco

TERRITORY OF ARIZONA,

County of Pima

} ss:

Sworn to and subscribed before me, this 20th

day of September, 1907



My commission expires June 5, 1913.

27069b1m2-07

F. B. Bondwell
Notary Public

TERRITORY OF ARIZONA, }
County of Pima, } ss.

I, Ben Henry County Recorder in and

for the County of Pima, do hereby certify that the above and foregoing is a full, true and correct copy of the amended location notice of the Hot Head Mining Claim situated in the Ajo Mq. Dist. in Pima County, Ariz. Territory, located on the 10th day of July 1909 as appears of record now in my office in Book U.O. Records of Mines pages - - -

IN WITNESS WHEREOF, I have hereunto set my hand and affixed my

official seal, at my office in Tucson, this 12 day

of July A. D. 1909.

Ben Henry
County Recorder of Pima County, Arizona.

by L. M. Shibell, deputy

A M E N D E D Notice of Mining Location

LODE CLAIM

To All Whom it May Concern :

This Mining Claim, the name of which is the Hot Head
Mining Claim, situate on lands belonging to the United States of America, and in which there are valuable mineral deposits, was entered upon and located for the purposes of exploration and purchase by

Thos. Childs
a citizen of the United States
(Locator must insert either "a citizen of the United States," or "who has declared his intention to become a citizen of the United States")

the undersigned, on the 10th day of July 1907.

The length of this claim is 844 feet,
and 251 claim 251 feet

in a southeasterly direction and 593
feet in a northwesterly direction from

the center of the discovery shaft, at which this notice is posted, lengthwise of the claim, together with
300 feet in width of the surface grounds, on each side of the center of said

claim. The general course of the lode deposit and premises is from the northerly
to the southerly.

The claim is situated and located in the Agua Mining District, in
Pima County, in the Territory of Arizona, about 2200 ft

in a northwesterly direction from U.S. M.M. No. 1

The Little Agua & Adameda claims adjoin it on the westerly side, Mayflower on the northerly, and on the easterly and Copper King on the southerly side.

The surface boundaries of the claim are marked upon the ground as follows: Beginning at
post & mound of stone

at a point in a southeasterly direction 251 feet from
the discovery shaft (at which this notice is posted) being in the center of the southerly

end line of said claim; thence northwesterly 298 feet to a post & mound
of stone being the southeasterly corner of said claim; thence

northwesterly 844 feet to a post & mound of stone being at the
northwesterly corner of said claim; thence southeasterly 289 feet

to a post & mound of stone at the center of the northerly end of said claim
thence southeasterly 299 feet to a post & mound of stone being at the

northwesterly corner of said claim; thence southeasterly
844 feet to a post & mound of stone at the

southeasterly corner of said claim; thence northwesterly 298
feet to the place of beginning.

All done under the provisions of Chapter Six; of Title XXXII, of the Revised Statutes of the United States, and of an Act of the General Assembly of Arizona, entitled "An Act to Revise and Codify the Laws of the Territory of Arizona," approved March 16, 1901.

This is an amended Location Notice of the Hot Head
Mining Claim, located by E. C. Howell, Thomas A. Dykes and

Thos. Childs, Jr. on the day of Jan 9th 1899

1907, and recorded in Book J. J. of Records of Mines, at
page 104, in the office of the County Recorder of the aforesaid county of Pima

to which reference is hereby made, and this Amended Location notice is made and posted to correct errors in
the description in the said original Location Notice.

Dated and posted on the ground this 10th day of July 1907.

Thos. Childs

An Act to Codify and Revise the Laws of the Territory of Arizona

SECTIONS I-II.—INC. LOCATION OF CLAIMS


Be it enacted by the Legislative Assembly of the Territory of Arizona:

- SECTION 1. On the discovery of mineral in places on the public domain of the United States, the same may be located as a mineral claim by the discoverer for himself, for himself and others, or for others.
- SECTION 2. Such location shall be made by erecting at or contiguous to the point of discovery, a conspicuous monument of stones not less than three (3) feet in height, or an upright post securely fixed, projecting at least four (4) feet above the ground, in which monument of stones or on which post, there shall be posted a location notice, which shall be signed by the name or names of the locator or locators. The location notice must contain: First, the name of the claim located; second, the name or names of the locators; third, the date of the location; fourth, the length and width of the claim in feet and the distance in feet from the point of discovery to each end of the claim; fifth, the general course of the claim; sixth, the locality of the claim with reference to some natural object or permanent monument whereby the claim can be identified.
- SECTION 3. Until each and all of the above specified things shall have been done no right thereto shall be acquired.
- SECTION 4. From the time of the location of a mining claim as above specified, the locator shall be allowed ninety (90) days within which to do or cause to be done, the following things: First, to cause to be recorded in the office of the County Recorder of the county in which the claim is situated, a copy of the location notice; second, to sink a discovery shaft in the claim to the depth of at least ten (10) feet from the lowest part of the rim of the shaft at the surface, and deeper if necessary until there is discovered in said shaft mineral in place; third, to monument the claim on the ground so that its boundaries can be readily traced.
- SECTION 5. The failure to do all the things enumerated in this section in the time and space specified shall be construed into an abandoning of the claim, and all right thereto of the discoverer and locator shall be forfeited.
- SECTION 6. Such surface boundaries shall be marked by six (6) substantial posts projecting at least four (4) feet above the surface of the ground, or by substantial stone monuments at least three (3) feet high, to-wit: One at each corner of said claim, and one at the center of each end line thereof.
- SECTION 7. Any open-cut, adit or tunnel which shall be made as above provided for as a part of the location of a lode mineral claim, and which shall be equal in amount of work to a shaft ten (10) feet deep and four (4) feet wide by six (6) feet long, and which shall cut the lode or mineral in place at a depth of ten (10) feet from the surface, shall be equivalent as a discovery work to a shaft sunk from the surface.
- SECTION 8. Location notice may be amended at any time, and the monument changed to correspond with the amended location; provided, that no change shall be made that will interfere with the rights of others.
- SECTION 9. The amount of assessment or representation work or improvements to be done or made during each year, after the completion of the location as heretofore provided, and the time for doing the same shall be as provided by the laws of the United States.
- SECTION 10. Within three (3) months after the expiration of the period of the time fixed for the performance of annual labor, or the making of such improvements upon any mining claim, the person on whose behalf such work or improvements was made, or some person for him knowing the facts, may make a record in the office of the County Recorder of the county wherein such claim is situated, an affidavit in substance as follows:

TERRITORY OF ARIZONA, } ss.
 being duly sworn deposes and says that he is a citizen of the United States and more than twenty-one years of age, resides at County, Arizona, Territory, and is personally acquainted with the mining claim known as Mining District, Arizona, Territory, the location notice of which is recorded in the office of the County Recorder of said County, in book of Records of Mines, at page
 That between the day of A. D. and the day of A. D. at least dollars worth of work and improvements were done and performed upon said claim, not including the location work of said claim. Such work and improvements were made by and at the expense of owners of said claim, for the purpose of complying with the laws of the United States, pertaining to assessments of annual work, and (here name the owners of men who worked upon the claim in doing the work) were the men employed by said owner, and who labored upon said claim, did said work and improvements, the same being as follows, to-wit: (Here describe the work done).

(Signature)
 Subscribed and sworn to before me, this day of A. D.
 My commission as Notary Public expires on the day of A. D.

Notary Seal) Notary Public.
 SECTION 11. Such affidavit, when so recorded, shall be prima facie evidence of the performance of such labor or the making of such improvements, and said original affidavit, after it has been recorded, or a certified copy of record of same, or the record of same, shall be received as evidence accordingly by the courts of the Territory. The relocation of forfeited or abandoned lode claims shall only be made by sinking a new discovery shaft and fixing the boundary in the same manner and to the same extent as is required in making an original location; or the locator may sink the original discovery shaft ten (10) feet deeper than it was at the commencement of such location, and shall erect new, or make the old monuments the same as originally required. In either case a new location monument shall be erected, and the location notice shall state if the whole or any part of the new location is located as abandoned property, else it shall be void.



The above diagram is to give the locator a general idea of the plan of location under new law. Your discovery shaft may be in the center of claim, or any distance from either end you desire: In the diagram we have placed it 500 feet from one end and 1000 feet from the other. In description, be careful to state locality of claim with reference to some natural object, or permanent monument, so as to identify the claim.

TERRITORY OF ARIZONA, } ss.
 County of
 County Recorder in and for the County and Territory aforesaid; do hereby certify that the within instrument was filed for record at o'clock M. on this day of 190..., and duly recorded in Book No. of Records of County, Arizona, at pages
 WITNESS my hand and official seal the day and year first above written.

County Recorder.

AMENDED
Notice of Forfeiture.
 LODGE CLAIM

Dated 190...

Filed and Recorded at request of
John B. Wright

July 12 A. D. 1909
 A. M.

at
 Book *O. D. Record of Mines*
 Pages

By *Sam Jones* County Recorder
Deputy Recorder

MIDNIGHT SNOW MINING CLAIM.

NOTICE OF MINING LOCATION. QUARTZ CLAIM.

TO ALL WHOM IT MAY CONCERN:

This mining claim, the name of which is the Midnight Snow mining claim situate on lands belonging to the United States of America, and in which there are valuable mineral deposits, was entered upon and located for the purpose of exploration and purchase by Thomas Childs, Jr., and D. F. Taylor, citizens of the United States, the undersigned, on the 1st day of January, 1906, the same being all of the abandoned ground, known as the Convention claim.

The length of this claim is fifteen hundred feet and we claim 10 ten more or less feet in a southerly direction and 1490 more or less feet in a northerly direction from the center of the discovery shaft, at which this notice is posted, lengthwise of the claim, together with 300 feet in width of the surface grounds on each side of the center of said claim.

The general course of the lode deposit and premises is from the Southerly to the Northerly. The claim is situated and located in the Ajo Mining District, in Pima County, in the Territory of Arizona, about 1800 feet in a northerly direction from the old Ajo Mines, & this claim joins the May Flower claim on the north. The surface boundaries of the claim are marked upon the ground as follows: Beginning at a Post and monument of stones- and is a relocation of all the abandoned property known as the Convention claim. at a point in a southerly direction ten more or less feet from the discovery shaft, (at which this notice is posted), being in the center of the Southerly end line of said claim; thence Westerly 300 feet to a post and monument of stones, being the S.W. corner of said claim; thence Northerly 1500 feet to a mon. of stones being at the N.W. corner of said claim; thence Easterly ~~Ex~~ 300 feet to a post & mon. of stones the center of the Northerly end of said claim; thence Easterly 300 feet to a mon. of stones, being at the N.E. corner of said

claim; thence Southerly fifteen hundred feet to a post & mon. of stones at the S.E. corner of said claim; thence Westerly 300 feet to the place of beginning.

All done under the provisions of Chapter Six, of Title XXXII, of the Revised Statutes of the United States, and of an Act of the General Assembly of Arizona, entitled "An Act Concerning Mines", approved March 20th, 1895; and amended March 2nd, 1899.

Dated and posted on the ground this 1st day of January, 1906.

THOMAS CHILDS, JR.

D. F. TAYLOR.

Filed and recorded at the request of Frank D. Welcome, Jan'y 20, 1906, at 9-a.m.

CHAS. A. SHIBELL,

County recorder.

TERRITORY OF ARIZONA)
County of Pima) ss.

I, BEN HENNEY, County Recorder in and for the County of Pima, do hereby certify that the above and foregoing is a full, true and correct copy of the location notice of the Midnight Snow Mining Claim, as appears of record now in my office in Book K. K. Records of mines, at page 386, et seq.

IN WITNESS WHEREOF, I have hereunto set my hand and affixed my official seal, at my office in Tucson, This 12th day of June, A.D. 1909.

Ben Henney

County Recorder of Pima County, Arizona.

By *C. M. Shibell*

Deputy.

TERRITORY OF ARIZONA, }
County of Pima, } ss.

I, Ben Kerner County Recorder in and

for the County of Pima, do hereby certify that the above and foregoing is a full, true and correct copy

of the amended location notice of the Hermosa
Mining Claim, situated in the Gjo Mf. Dist., Pima
Co. Arizona Territory, located Sept 10, 1909 -

as appears of record now in my office in Book O. O. Record of Mines Pages 427

IN WITNESS WHEREOF, I have hereunto set my hand and affixed my

official seal, at my office in Tucson, this 11 day

of Sept A. D. 1909.

Ben Kerner
County Recorder of Pima County, Arizona.

by L. M. Shihell, deputy

AMENDED
Notice of Mining Location

LODE CLAIM

To All Whom it May Concern :

This Mining Claim, the name of which is the Hermosa Mining Claim, situate on lands belonging to the United States of America, and in which there are valuable mineral deposits, was entered upon and located for the purposes of exploration and purchase by

Thos Childs a citizen of the United States (Locator must insert either "a citizen of the United States," or "who has declared his intention to become a citizen of the United States") the undersigned, on the 10th day of September 1909.

The length of this claim is 1080 feet, and 42 feet in a southeasterly direction and 1037 feet in a northwesterly direction from the center of the discovery shaft, at which this notice is posted, lengthwise of the claim, together with 300 feet in width of the surface grounds, on each side of the center of said claim. The general course of the lode deposit and premises is from the northerly to the southerly.

The claim is situated and located in the Agua Mining District, in Pima County, in the Territory of Arizona, about 2200 feet in a northwesterly direction from N. N. N. N.

The Mayflower station adjoins it on the northerly end and the Star on the easterly side, Agua Fueva on the southerly end and Hot Head on the westerly side

The surface boundaries of the claim are marked upon the ground as follows: Beginning at a post and mound of stones

at a point in a southeasterly direction 43 feet from the discovery shaft (at which this notice is posted) being in the center of the southerly end line of said claim; thence southwesterly 290 feet to a post and mound of stone being the southwesterly corner of said claim; thence northwesterly 962 feet to a post and mound of stone being at the northwesterly corner of said claim; thence northwesterly 433 feet to a post & mound of stone at the center of the northerly end of said claim thence northwesterly 487 feet to a post & mound of stone being at the northwesterly corner of said claim; thence southwesterly 1374 feet to a post & mound of stone at the southeasterly corner of said claim; thence southwesterly 156 feet to the place of beginning.

All done under the provisions of Chapter Six; of Title XXXII, of the Revised Statutes of the United States, and of an Act of the General Assembly of Arizona, entitled "An Act to Revise and Codify the Laws of the Territory of Arizona," approved March 16, 1901.

This is an amended Location Notice of the Hermosa Mining Claim, located by Thos Childs Jr on the day of Jan 1st

1909, and recorded in Book N. N. of Records of Mines, at page 182, in the office of the County Recorder of the aforesaid county of Pima to which reference is hereby made, and this Amended Location notice is made and posted to correct errors in the description in the said original Location Notice.

Dated and posted on the ground this 10th day of September 1909
Thos Childs

FILM
This Page
Instead of
Orig.

THE LONE STAR MINING CLAIM.

NOTICE OF LOCATION. QUARTZ CLAIM.

TO ALL WHOM IT MAY CONCERN. This mining claim the name of which is the Lone Star mining claim situated on lands belonging to the United States of America and in which there are valuable mineral deposits was entered upon and located for the purpose of exploration and purchase by F. D. Welcome and Thomas Childs the undersigned on the 17th day of October, 1898. The length of the claim is 1500 feet and we claim 300 feet in a Easterly direction and 300 feet in a Westerly direction from the center of the south center monument at which this notice is posted, lengthwise of the claim together with _____ feet in width of the surface grounds on each side of the center of said claim the general course of the lode deposit and premises is from the South to the North period. This claim is situated and located in the Ajo Mining district in Pima County, in the Territory of Arizona, joins the Mayflower of the East. The surface boundaries of the claim are marked upon the ground as follows- Beginning at the center of the Southerly end of claim at a point in a Northerly direction about fourhundred feet from the discovery shaft (at which this notice is posted), being in the center of the southerly end lines of said claim thence easterly three hundred feet to a monument of stones being the S.E. corner of said claim. Thence Northerly 750 feet to a monument of stones at the center of the Easterly side line of said claim. Thence Northerly 750 feet to a monyment of stones being at the N.E. corner of said claim. thence Westerly 300 feet to a monument of stones at the center of the North end of said claim thence westerly 300 feet to a monument of stones being at the N.W. corner of said claim thence southerly 750 feet to a monument of stones being at the center of the westerly side line of said claim thence southerly 750 feet to a monurment of stones at the S.W. corner of said claim. thence easterly 300 feet to the place of beginning.

THE LONE STAR MINING CLAIM.

NOTICE OF LOCATION. QUARTZ CLAIM.

TO ALL WHOM IT MAY CONCERN. This mining claim the name of which is the Lone Star mining claim situated on lands belonging to the United States of America and in which there are valuable mineral deposits was entered upon and located for the purpose of exploration and purchase by F. D. Welcome and Thomas Childs the undersigned on the 17th day of October, 1898. The length of the claim is 1500 feet and we claim 300 feet in a Easterly direction and 300 feet in a Westerly direction from the center of the south center monument at which this notice is posted, lengthwise of the claim together with _____ feet in width of the surface grounds on each side of the center of said claim the general course of the lode deposit and premises is from the South to the North period. This claim is situated and located in the Ajo Mining district in Pima County, in the Territory of Arizona, joins the Mayflower of the East. The surface boundaries of the claim are marked upon the ground as follows- Beginning at the center of the Southerly end of claim at a point in a Northerly direction about fourhundred feet from the discovery shaft (at which this notice is posted), being in the center of the southerly end lines of said claim thence easterly three hundred feet to a monument of stones being the S.E. corner of said claim. Thence Northerly 750 feet to a monument of stones at the center of the Easterly side line of said claim. Thence Northerly 750 feet to a monument of stones being at the N.E. corner of said claim. thence Westerly 300 feet to a monument of stones at the center of the North end of said claim thence westerly 300 feet to a monument of stones being at the N.W. corner of said claim thence southerly 750 feet to a monument of stones being at the center of the westerly side line of said claim thence southerly 750 feet to a monument of stones at the S.W. corner of said claim. thence easterly 300 feet to the place of beginning.

All done under the provisions of Chapter Six, of Title
XXXII of the Revised Statutes of the United States and of an Act of the
General Assembly entitled an act Concerning Mines, approved March 20th,
1895.

Dated and posted on the ground this 17th day of Oct. 1898.

F. D. WELCOME.

THOMAS CHILDS.

Filed and recorded at request of Frank D. Welcome Jany 21st, A.D. 1899,
4 p.m.

CHAS. A. SHIBELL,

County Recorder.

TERRITORY OF ARIZONA)
County of Pima) ss.

I, BEN HENNEK, County Recorder in and for the County
of Pima, do hereby certify that the above and foregoing is a full,
true and correct copy of the location notice of the Lone Star Mining
Claim, as appears of record now in my office in Book G. G. Records
of Mines, at page 71, et seq.

IN WITNESS WHEREOF, I have hereunto set my hand and affixed
my official seal, at my office in Tucson, this 12th day of
June, A.D. 1909.

Ben Hennek

County Recorder of Pima County, Arizona.

By *L. M. Shibell* -----
Deputy.

TERRITORY OF ARIZONA, }
County of Pima, } ss.

I, Ben Cheney County Recorder in and

for the County of Pima, do hereby certify that the above and foregoing is a full, true and correct copy

of the Amended Location Notice of the Hedge Mining
Claim, situated in the Ajo Mg. Dist. in Pima County,
Territory of Arizona, located on the 10th day of July 1909

as appears of record now in my office in Book O. V. Record of Mines Pages

IN WITNESS WHEREOF, I have hereunto set my hand and affixed my

official seal, at my office in Tucson, this 12 day

of July A. D. 1909

Ben Cheney
County Recorder of Pima County, Arizona.

by L. M. Shibell, deputy.

A M E N D E D Notice of Mining Location LODE CLAIM

To All Whom it May Concern :

This Mining Claim, the name of which is the Wedge Mining Claim, situate on lands belonging to the United States of America, and in which there are valuable mineral deposits, was entered upon and located for the purposes of exploration and purchase by

Thos. Childs
a citizen of the United States
(Locator must insert either "a citizen of the United States," or "who has declared his intention to become a citizen of the United States")
the undersigned, on the 10th day of July 1909.

The length of this claim is 1083 feet,
and 175 feet
in a northeasterly direction and 908
feet in a south westerly direction from
the center of the discovery shaft, at which this notice is posted, lengthwise of the claim, together with
300 feet in width of the surface grounds, on each side of the center of said
claim. The general course of the lode deposit and premises is from the northerly
to the southerly.

The claim is situated and located in the Ajo Mining District, in
County, in the Territory of Arizona, about 1900 ft
in a north westerly direction from U. S. M. M. No. 1

The Pinto claim adjoins it on the easterly side,
Ajo Junior on its southerly, Ajo Queen & Ajo on
the westerly and Pine Star on the northerly side

The surface boundaries of the claim are marked upon the ground as follows: Beginning at
a post and mound of stones

at a point in a northeasterly direction 175 feet from
the discovery shaft (at which this notice is posted) being in the center of the northerly
end line of said claim; thence northeasterly 229 feet to a post & mound
of stones being the south easterly corner of said claim; thence
south westerly 1083 feet to a post & mound of stone being at the
south easterly corner of said claim; thence south westerly 229 feet
to a post & mound of stone at the center of the southerly end of said claim
thence south westerly 300 feet to a post & mound of stone being at the
south easterly corner of said claim; thence northeasterly
1083 feet to a post & mound of stone at the
north westerly corner of said claim; thence northeasterly 300
feet to the place of beginning.

All done under the provisions of Chapter Six; of Title XXXII, of the Revised Statutes of the United States, and of an Act of the General Assembly of Arizona, entitled "An Act to Revise and Codify the Laws of the Territory of Arizona," approved March 16, 1901.

This is an amended Location Notice of the Wedge Mining Claim, located by Thos. Childs & A. J. Davidson on the day of Dec. 6th 1898 1909, and recorded in Book J. G. of Records of Mines, at page 111, in the office of the County Recorder of the aforesaid county of Pima to which reference is hereby made, and this Amended Location notice is made and posted to correct errors in the description in the said original Location Notice.

Dated and posted on the ground this 10th day of July 1909.

Thos. Childs

An Act to Codify and Revise the Laws of the Territory of Arizona

SECTIONS I-II.—INC. LOCATION OF CLAIMS

Be it enacted by the Legislative Assembly of the Territory of Arizona:

SECTION 1. On the discovery of mineral in places on the public domain of the United States, the same may be located as a mineral claim by the discoverer for himself, for himself and others, or for others.

SECTION 2. Such location shall be made by erecting at or contiguous to the point of discovery, a conspicuous monument of stones not less than three (3) feet in height, or an upright post securely fixed, projecting at least four (4) feet above the ground, in which monument of stones or on which post, there shall be posted a location notice, which shall be signed by the name or names of the locator or locators. The location notice must contain: First, the name of the claim located; second, the name or names of the locators; third, the date of the location; fourth, the length and width of the claim in feet and the distance in feet from the point of discovery to each end of the claim; fifth, the general course of the claim; sixth, the locality of the claim with reference to some natural object or permanent monument whereby the claim can be identified.

SECTION 3. Until each and all of the above specified things shall have been done no right thereto shall be acquired.

SECTION 4. From the time of the location of a mining claim as above specified, the locator shall be allowed ninety (90) days within which to do or cause to be done, the following things: First, to cause to be recorded in the office of the County Recorder of the county in which the claim is situated, a copy of the location notice; second, to sink a discovery shaft in the claim to the depth of at least ten (10) feet from the lowest part of the rim of the shaft at the surface, and deeper if necessary until there is discovered in said shaft mineral in place; third, to monument the claim on the ground so that its boundaries can be readily traced.

SECTION 5. The failure to do all the things enumerated in this section in the time and space specified shall be construed into an abandoning of the claim, and all right thereto of the discoverer and locator shall be forfeited.

SECTION 6. Such surface boundaries shall be marked by six (6) substantial posts projecting at least four (4) feet above the surface of the ground, or by substantial stone monuments at least three (3) feet high, to-wit: One at each corner of said claim, and one at the center of each end line thereof.

SECTION 7. Any open-cut, adit or tunnel which shall be made as above provided for as a part of the location of a lode mineral claim, and which shall be equal in amount of work to a shaft ten (10) feet deep and four (4) feet wide by six (6) feet long, and which shall cut the lode or mineral in place at a depth of ten (10) feet from the surface, shall be equivalent as a discovery work to a shaft sunk from the surface.

SECTION 8. Location notice may be amended at any time, and the monument changed to correspond with the amended location; provided, that no change shall be made that will interfere with the rights of others.

SECTION 9. The amount of assessment or representation work or improvements to be done or made during each year, after the completion of the location as heretofore provided, and the time for doing the same shall be as provided by the laws of the United States.

SECTION 10. Within three (3) months after the expiration of the period of the time fixed for the performance of annual labor, or the making of such improvements upon any mining claim, the person on whose behalf such work or improvements was made, or some person for him knowing the facts, may make a record in the office of the County Recorder of the county wherein such claim is situated, an affidavit in substance as follows:

TERRITORY OF ARIZONA, } ss.

..... being duly sworn deposes and says that he is a citizen of the United States and more than twenty-one years of age, resides at..... in..... County, Arizona, Territory, and is personally acquainted with the mining claim known as..... Mining District, Arizona, Territory, the location notice of which is recorded in the office of the County Recorder of said County, in book..... of Records of Mines, at page.....

That between the..... day of..... A. D..... and the..... day of..... A. D..... at least..... dollars worth of work and improvements were done and performed upon said claim, not including the location work of said claim. Such work and improvements were made by and at the expense of..... owners of said claim, for the purpose of complying with the laws of the United States, pertaining to assessments of annual work, and (here name the owners of men who worked upon the claim in doing the work) were the men employed by said owner, and who labored upon said claim, did said work and improvements, the same being as follows, to-wit: (Here describe the work done).

(Signature)

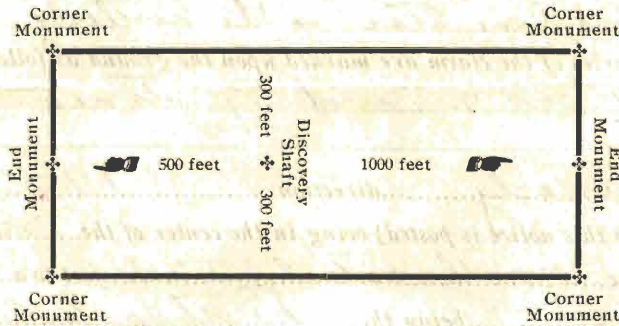
Subscribed and sworn to before me, this..... day of..... A. D.....

My commission as Notary Public expires on the..... day of..... A. D.....

Notary Seal)

..... Notary Public.

SECTION 11. Such affidavit, when so recorded, shall be prima facie evidence of the performance of such labor or the making of such improvements, and said original affidavit, after it has been recorded, or a certified copy of record of same, or the record of same, shall be received as evidence accordingly by the courts of the Territory. The relocation of forfeited or abandoned lode claims shall only be made by sinking a new discovery shaft and fixing the boundary in the same manner and to the same extent as is required in making an original location; or the locator may sink the original discovery shaft ten (10) feet deeper than it was at the commencement of such location, and shall erect new, or make the old monuments the same as originally required. In either case a new location monument shall be erected, and the location notice shall state if the whole or any part of the new location is located as abandoned property, else it shall be void.



The above diagram is to give the locator a general idea of the plan of location under new law. Your discovery shaft may be in the center of claim, or any distance from either end you desire. In the diagram we have placed it 500 feet from one end and 1000 feet from the other. In description, be careful to state locality of claim with reference to some natural object, or permanent monument, so as to identify the claim.

TERRITORY OF ARIZONA, } ss.

County of.....

..... County Recorder in and for the County and Territory aforesaid; do hereby certify that the within instrument was filed for record at..... o'clock..... M. on this..... day of..... 190..., and duly recorded in Book No. of..... Records of..... County, Arizona, at pages..... WITNESS my hand and official seal the day and year first above written.

County Recorder.

AMENDED
Notice of Forfeiture.
LODE CLAIM

Dated..... 190.....
Filed and Recorded at request of
John A. Wright
July 12 A. D. 1909
at 11-30 a.m.
Book U. O. Record of Mines
Pages.....
By Ben Bennett
County Recorder
Deputy Recorder.

TERRITORY OF ARIZONA, }
County of Pima, } ss.

I, Ben Henry County Recorder in and

for the County of Pima, do hereby certify that the above and foregoing is a full, true and correct copy of the Mayflower Mining Claim, situated in the Ajo Mining Dist. in Pima Co., Ariz. Territory

as appears of record now in my office in Book X Record of Mines Pages 59.

IN WITNESS WHEREOF, I have hereunto set my hand and affixed my

official seal, at my office in Tucson, this 12 day

of June A. D. 1909.

Ben Henry
County Recorder of Pima County, Arizona.

by L. M. Shibel, deputy

MAYFLOWER MINE.

NOTICE OF LOCATION OF MAYFLOWER MINING CLAIM. On the Southerly center of the quartz ledge containing gold and copper and located as a gold and copper quartz Mine. The undersigned claims for mining purposes, Fifteen Hundred (1500) feet of this Quartz Ledge in length along the ledge or vein, and Three Hundred (300) Feet on each side of the middle of the vein at the surface, together with all dips, spurs and angles, and all valuable mineral deposits contained therein *and all timber* growing within the limits of said Claim, and all water and eater privileges thereon or appurtenant thereto, under and according to the provisions of an Act of Congress approved May 10, 1872, entitled "An Act to promote the development of the Mining Resources of the United States", and all Acts amendatory thereto, and the laws of the Territory of Arizona. This claim commences at this Notice, which is posted in a Monument of Stone in a conspicuous place on the ledge at the Southerly center end of the claim; thence three ~~hundred and xxx~~ (300) hundred feet in a westerly direction to a monument of stone, thence one thousand five (1500) hundred feet in a Northerly direction to *thence three [300] hundred feet in an Easterly direction to a monument of stone* a monument of stones, [^] being the northerly center of claim; thence still easterly three (300) hundred feet to a monument of stone, thence one thousand five hundred (1500) feet in a Southerly direction to a monument of stone, thence three (300) hundrdefeet in a westerly direction to the place of beginning. This claim is situated about one half mile in a northerly direction from the old Ajo houses and in Ajo District, Pima County, and shall be known as the Mayflower.

Dated on the Ground this 6th day of June, A.D. 1888.

Witness:

JOSEPH KIRKER.

C. H. HOVEY.

THOS. CHILDS.

Filed and recorded at request of C.H.Hovey, 13th July, A.D. 1888, at
10:10 a.m.

A. B. SAMPSON,

County Recorder.

TERRITORY OF ARIZONA, }
County of Pima, } ss.

I, Ben Cheney County Recorder in and

for the County of Pima, do hereby certify that the above and foregoing is a full, true and correct copy of the Amended Location Notice of the Ajo Queen Mining Claim, situated in the Ajo Mng. Dist. Pima Co. Arizona Territory, located Sept. 10, 1909.

as appears of record now in my office in Book O. O. Records of Mines Pages 424

IN WITNESS WHEREOF, I have hereunto set my hand and affixed my

official seal, at my office in Tucson, this 11 day

of Sept A. D. 1909

Ben Cheney
County Recorder of Pima County, Arizona.

by A. M. Shibell, deputy

A M E N D E D

Notice of Mining Location

LODE CLAIM

To All Whom it May Concern :

This Mining Claim, the name of which is the Ajo Queen Mining Claim, situate on lands belonging to the United States of America, and in which there are valuable mineral deposits, was entered upon and located for the purposes of exploration and purchase by

Thos Childs a citizen of the United States (Locator must insert either "a citizen of the United States," or "who has declared his intention to become a citizen of the United States") the undersigned, on the 10th day of September 1909.

The length of this claim is 1185 feet, and 487 feet in a Southwesterly direction and 698 feet in a northeasterly direction from the center of the discovery shaft, at which this notice is posted, lengthwise of the claim, together with 115 feet in width of the surface grounds, on each side of the center of said claim. The general course of the lode deposit and premises is from the northerly to the southerly.

The claim is situated and located in the Ajo Mining District, in Pima County, in the Territory of Arizona, about 1700 feet in a northeasterly direction from U.S.M.M. No. 1.

The Hermosa claim adjoins it on the northerly end Lone Star and Wedge on the easterly side, Ajo Junior on the southerly end and Copper King on the westerly side.

The surface boundaries of the claim are marked upon the ground as follows: Beginning at post and mound of stones

at a point in a southwesterly direction 487 feet from the discovery shaft (at which this notice is posted) being in the center of the southerly end line of said claim; thence southwesterly 144 feet to a post and mound of stones being the southwesterly corner of said claim; thence northwesterly 1052 feet to a post and mound of stones being at the northwesterly corner of said claim; thence northeasterly 290 feet to a post and mound of stone at the center of the northerly end of said claim thence northeasterly 156 feet to a post and mound of stone being at the northeasterly corner of said claim; thence southwesterly 129 feet to a post and mound of stone being at the southwesterly corner of said claim; thence southwesterly 1088 feet to a post and mound of stone at the southwesterly corner of said claim; thence southwesterly 130 feet to the place of beginning.

All done under the provisions of Chapter Six; of Title XXXII, of the Revised Statutes of the United States, and of an Act of the General Assembly of Arizona, entitled "An Act to Revise and Codify the Laws of the Territory of Arizona," approved March 16, 1901.

This is an amended Location Notice of the Ajo Queen mine Mining Claim, located by Daniel F Taylor and John W Cameron on the day of Feb 10

1906, and recorded in Book K K of Records of Mines, at page 416, in the office of the County Recorder of the aforesaid county of Pima to which reference is hereby made, and this Amended Location notice is made and posted to correct errors in the description in the said original Location Notice.

Dated and posted on the ground this 10th day of September 1909.

Thos Childs

U. S. SURVEYOR-GENERAL'S FINAL CERTIFICATE ON FIELD NOTES.

---oOo---

DEPARTMENT OF THE INTERIOR,
Office of U. S. Surveyor General,
Phoenix, Arizona, October 26, 1909.

I, U. S. Surveyor-General for District of Arizona, do hereby certify that the foregoing transcript of the Field Notes, return and approval of the survey of the mining claim of Thos. Childs, known as the Hot Head, Midnight Snow, Hermosa, Lone Star, Wedge, Mayflower and Ajo Queen, situate in Ajo Mining District, Pima County, Arizona, in approximate T. 12 S., R. 6 W., unsurveyed, and designated as Survey No. 2679, has been correctly copied from the originals on file in this office; that said Field Notes furnish such an accurate description of said mining claim as will, if incorporated into a patent, serve fully to identify the premises, and that such reference is made therein to natural objects or permanent monuments as will perpetuate and fix the locus thereof.

And I further certify that five hundred dollars' worth of labor has been expended or improvements made upon each the Hot Head, Midnight Snow, Lone Star, Wedge, Mayflower and Ajo Queen lodes by claimant or his grantors, and that less than five hundred dollars' worth of labor has been expended or improvements made upon the Hermosa lode by claimant or his grantors, at time of survey, and that said improvements consist of 27 shafts, 4 cuts and 3 tunnels, total value \$7017.00, and that no portion of said labor or improvements has been included in the estimate of expenditures upon any other claim.

And I further certify that the plat thereof, filed in

the U. S. Land Office at Phoenix, Arizona, is correct and in conformity with the foregoing Field Notes.

Frank S. Ingalls,
U. S. Surveyor General for Arizona.

4-687.

SURVEYOR-GENERAL'S CERTIFICATE OF APPROVAL OF FIELD NOTES AND SURVEY OF MINING CLAIM.

Department of the Interior,

Office of U. S. Surveyor-General,

Phoenix, Arizona,

October 26, 1909.

I, U. S. Surveyor-General for District of Arizona,

do hereby certify that the foregoing and hereto attached Field Notes and Return of the Survey of the Mining Claim of

Thos. Childs

known as the HOT HEAD, MIDNIGHT SNOW, HERMOSA, LONE STAR, WEDGE, MAYFLOWER, AJO QUEEN

situate in Ajo Mining District,

Pima County, Arizona,

in Section Approx., Township No. 12 S., Range No. 6 W., Unsur.

designated as Survey No. 2679

executed by F. A. Bordwell, U. S. Deputy Mineral

Surveyor, Sept. 15-20, 1909, under my instructions dated

Sept. 13, 1909, have been critically examined and the necessary

corrections and explanations made, and the said Field Notes and Return, and the Survey they describe,

are hereby approved. A true copy of the copy of the location certificate filed by the applicant for

survey is included in the field notes.

Frank S. Ingalls

U. S. Surveyor-General for Arizona.