

4-683.

MINERAL SURVEY No. 2708

LOT No.

Arizona Land District.

### FIELD NOTES

OF THE SURVEY OF THE MINING CLAIM OF

J. Leszynsky

KNOWN AS THE

Transit, Bleak Wind, C.O.D., and Level

Greenlee Gold Mountain Mining District,

Graham County, Arizona

Section ~~Apprx~~ 10 Township 4 S., Range 29 E. unsurveyed

Surveyed under instructions dated August 10, 1909

by *Lewis Cobb*  
U. S. Deputy Mineral Surveyor.

Claim located see location notices, 19

Survey commenced August 14, 1909

Survey completed August 31, 1909

6-822

Address of claimant's attorney:

John R. Hampton,  
Clifton, Arizona.

Survey No. 2708,

Feet.	Transit Lode.
	<p>Beginning at Cor. No. 1,            Identical with Cor. No. 2, Sur. No. 1512, Copper Prince lode,            A pine post, in place, 3.5 ft. high, 4 ins. square, with mound of stone, scribed T 1-2708; whence,            U.S.L.M. No. 1654 bears S. 56° 19' 40" W. 5555.5 ft.            An oak tree 5 ins. in diam., chiseled B T 1-2708 bears S. 28° 04' E. 2.3 ft.            Thence N. 51° 46' E.</p>
50.	Intersect gulch, course Northeast to Southwest.
1234.5	<p>To. Cor. No. 2.            Identical with Cor. No. 2, Bleak Wind lode of this survey.            A pine post, 4.5 ft. long, 4 ins. square, set in the ground to bed rock, with mound of stone, scribed 2 T 2 B W 2708, Thence,            A cross (x) and B R 2 - 2 - 2708 chiseled on quartz porphyry bed rock exposed 3 x 4 ft., facing east, bears N. 1° W. 5.3 ft.            Cor. No. 1, Bleak Wind lode of this survey, bears S. 29° 08' E. 333.4 ft.            Cors. Nos. 4-3, Sur. No. 1366, Figure Seven and Great Centre lodes respectively, bears S. 52° 53' W. 51 ft. ft.            Thence S. 61° 05' E.</p>
200.	Intersect gulch, course from Northeast to Southwest.
297.95	Northeast end center of the location.
361.27	Intersect line 4-1 and line 1-2, Bleak Wind and Level lodes respectively of this survey, at N. 52° 53' E. 193.03 ft. from Cor. No. 1, Bleak Wind, and N. 52° 53' E. 729.11 ft. from Cor. No.1, Level lode.

Feet. 595.9	To Cor. No. 3.  A pine post 4.5 ft. long, 4 ins. square, set in the ground to bed rock with mound of stone scribed T 3-2708.  Thence S. 51° 46' W.
767.1	Cor. No. 2, Sur. No. 2709, Copper Head No. 2 lode, and intersect line 4-1, Level lode of this survey, at S. 51° 10' E. 236.58 ft. from Cor. No. 1.
1234.5	To Cor. No. 4.  On line 1-2, Sur. No. 2709, Copper Head No. 2 lode. Identical with Cor. No. 3, Sur. No. 1512, Copper Prince lode.  A pine post in place, 3.5 ft. high, 4 ins. square, with mound of stone scribed T 4-2708, Whence,  A cross (x) and B R 4-2708 chiseled on bed rock, facing West, bears N. 63° 45' E. 9 ft.  Thence N. 61° 05' W.
297.95	Southwest end center of the location.
595.9	To Cor. No. 1, the place of beginning.  -----  Bleak Wind Lode.  Beginning at Cor. No. 1,  On line 1-2, Level lode of this survey.  A cross (x) at corner point and B W 1-2708 chiseled on bed rock, with a pine post 4 ft. long, 4 ins. square, scribed W C--B W 1-2708 alongside, Whence  U.S.L.M. No. 1654 bears S. 58° 18' 40" W. 6763.7 ft.  A cross (x) and B R 1-2708 chiseled on quartz porphyry bed rock, facing Northwest, bears N. 29° 08' W. 4.7 ft.  Thence N. 29° 08' W.
166.7	South west end center of the location in gulch, course

Northeast to Southwest.

333.4 To Cor. No. 2.

Identical with Cor. No. 2, Transit lode of this survey, corner heretofore described.

Thence N. 52° 53' E.

660. Intersect gulch, course Northeast to Southwest.

1500. To Cor. No. 3.

Identical with Cor. No. 2, Sur. No. 2709, Bertrand lode

A pine post 4.5 ft. long, 4 ins. square, set 18 ins. in the ground, with mound of stone scribed B W 3-2708, Whence,

A cross (x) and B R 3-2708 chiseled on quartz porphyry bed rock exposed 3 x 4 ft., 1 ft. high, bears S. 47° 31' E. 13.5ft.

Cors. Nos. 3-4, Sur. No. 1366, Figure Seven and Lucky Number lodes respectively, bears S. 54° 13' W. 34.1 ft.

Thence S. 29° 08' E.

166.7 Northeast end center of the location.

333.4 To Cor. No. 4.

Identical with Cor. No. 1, Sur. No. 2709, Bertrand lode, and on line 1-2, C.O.D. lode of this survey.

A pine post 4.5 ft. long, 4 ins. square, set in the ground to bed rock, with mound of stone scribed B W 4-2708, Whence,

No bearings available.

400. Intersect gulch, course Southeast to northwest.

895.58 Cors. Nos. 1-2. C.O.D. and Level lodes respectively of this survey.

1100. Intersect gulch, course southeast to northwest.

1306.97 Intersect line 2-3, Transit lode of this survey, at S. 61° 05' E. 361.27 ft. from Cor. No. 2.

Feet.  
 1100. Intersect gulch, course Southeast to Northwest.  
 1500. To Cor. No. 1, the place of beginning.

-----

C. O. D. Lode.

Beginning at Cor. No. 1,  
 On line 4-1, Bleak Wind lode of this survey.  
 Identical with Cor. No. 2, Level lode of this survey.  
 A pine post, 4.5 ft. long, 4 ins. square, set on bed rock,  
 with mound of stone scribed 1-C O D 2-L 2708, Whence,  
 U.S.L.M. No. 1654 bears S. 57° 52' W. 7365.6 ft.  
 A cross (x) and B R 1-2-2708 chiseled on top of  
 quartz porphyry bed rock, bears S. 78° 20' E. 7.9 ft.  
 Thence N. 52° 53' E.  
 895.58 Cor. No. 4, Bleak Wind lode of this survey.  
 Cor. No. 1, Sur. No. 2709, Bertrand lode.

1500. To Cor. No. 2.  
 On line 4-1. Sur. No. 2709, Bertrand lode,  
 Identical with Cor. No. 1, Sur. No. 2709, 4-11 lode.  
 A pine post 4.5 ft. long, 4 ins. square, set 18 ins.  
 in the ground, with mound of stone scribed C.O.D. 2-2708,  
 Whence,  
 No bearings available.  
 Thence S. 51° 10' E.

309. North east end center of the location.  
 618. To Cor. No. 3.  
 On line 1-2. Sur. No. 2709, Sun Set lode.  
 Identical with Cor. No. 4, Sur. No. 2709, 4--11 lode.  
 A pine post 4.5 ft. long, 4 ins. square, set in  
 the ground to bed rock, scribed C.O.D. 3-2708, Thence  
 A cross (x) and B R 3-2708 chiseled on granite  
 boulder exposed 3 x 4 ft., bears N. 27° 05' W.  
 Thence S. 52° 53' W.

Feet.  
750. Intersect gulch, course Southeast to Northwest.  
800. Cors Nos. 2-1, Sur. No. 2709, Copper Ridge and Sun Set lodes respectively.  
1500. To Cor. No. 4.  
On line 1-2. Sur. No. 2709, Copper Ridge lode. Identical with Cor. No. 3, Level lode of this survey. In gulch, course Southeast to Northwest.  
A pine post 4.5 ft. long, 4 ins. square, set on bed rock, with mound of stone scribed 4 C.O.D. 3-L-2708, Whence,  
A cross (x) and B R 4-3-2708 chiseled on quartz porphyry bluff, 10 ft. above general surface, facing North, bears S. 72° 00' W. 49 ft.  
Thence N. 51° 10' W.  
309. Southwest end center of the location.  
618. To Cor. No. 1, the place of beginning.  
-----  
Level Lode.  
Beginning at Cor. No. 1,  
A pine post 4.5 ft. long, 4 ins. square, set on bed rock, with mound of stone scribed L 1-2708, Whence,  
U.S.L.M. No. 1654 bears S. 58° 46' 40" W. 6230.2 ft.  
No bearings available.  
Thence N. 52° 53' E.  
536.08 Cor. No. 1, Bleak Wind lode of this survey.  
729.11 Intersect line 2-3. Transit lode of this survey, at N. 61° 05' W. 234.63 ft. from Cor. No. 3.  
936.08 Intersect gulch, course from Southeast to Northwest.  
1140.50 To Cor. No. 2.  
On line 4-1, Bleak Wind lode of this survey. Identical with Cor. No. 1, C.O.D. lode of this survey, corner heretofore described.  
Thence S. 51° 10' E.

- Feet.  
309. North east end center of the location.
- 618. To Cor. No. 3.  
On line 1-2, Sur. No. 2709, Copper Ridge lode.  
Identical with Cor. No. 4, C.O.D. lode of this survey.  
Corner heretofore described.  
Thence S. 52° 53' W.
- 800. Cor. Nos. 2-1, Sur. No. 2709, Copper Slide and Copper Ridge lodes respectively.
- 1140.5 To Cor. No. 4.  
On line 1-2, Sur. No. 2709, Copper Slide lode.  
A pine post 4 ft. long 4 ins. square, set in the ground to bed rock, with mound of stone scribed L 4-2708.  
Thence N. 51° 10' W.
- 309. South west end center of the location.
- 381.42 Intersect line 3-4, Transit lode of this survey, at S. 51° 46' W. 767.1 ft. from Cor. No. 3, identical with Cor. No. 2, Sur. No. 2709, Copper Head No. 2 lode.
- 618. To Cor. No. 1, the place of beginning.

-----  
Variation at all corners 13° 40' E.

Lode Lines.

This entire claim is located upon the well known cupriferous porphyry of the Clifton Morenci Mining District.

The veins of the several locations embraced in this claim are co-extensive with the exterior boundaries of their respective locations; therefore the center of the lodes lie in the center of the locations as surveyed, and equal them in length. They extend as follows from their indicated discovery points, as marked upon the ground, to their respective end centers:

Transit lode: 834.5 ft. N. 51° 46' E. and 400 ft. S. 51° 46' W.

Bleak Hind lode, 1100 ft. N. 52° 53' E. and 400 ft. S. 52° 53' W.

Feet.

C.O.D. lode, 90 ft. N. 52° 53' E. and 1410. ft. S. 52° 53' W.  
Level lode, 60 ft. N. 52° 53' E. and 1080.5 ft. S.  
52° 53' W.

A R E A .

	Acres.
Total area Transit lode,	15.563
Total area Bleak Wind lode,	11.369
Area in conflict with	
Transit lode of this survey	Acres. 0.731
Total area C.O.D. lode,	20.644
Total area Level lode,	15.697
Area in conflict with	
Transit lode of this survey	3.824

The survey of each lode of this claim is identical with the respective amended location, as staked upon the ground; the end center monuments of all the locations embraced in this claim are monuments of stone, with stakes properly marked.

LOCATION.

This claim is located in <sup>Approx.</sup> Sec. 10, T. 4 S. R. 29 E. of G. & S. R. B.M., unsurveyed, in the Greenlee Gold Mountain Mining District, Graham County, Arizona, and a portion of it is within the Apache National Forest.

Expenditure of Five Hundred Dollars.

(See separate report).

INSTRUMENT.

This survey was made with a Buff & Buff Mining Transit No. 5200; the courses were deflected from the true meridian as determined by Polaris observations, and checked on lines, the true bearings of which were determined by me several years ago with a Burts Solar.



The distances were measured with 50 and 500 ft. steel tapes.

#### REPORT.

There is no standing corner of the public survey within two miles of this claim.

Sur. No. 1366, Great Centre and Figure Seven lodes; Cor. No. 3, Great Centre and Cor's Nos. 3 and 4, Figure Seven lode, are stones in place, properly chiseled. The course and length of line 3-4, Figure Seven lode, is correct as given in these field notes.

Sur. No. 1512, Copper Prince lode: Cor's Nos. 2 and 3, Copper Prince lode, are pine posts, properly set and scribed. The true course and distance between these corners is S. 61° 05' E. 595.9 ft.

The survey of this claim was coincident with Sur. No. 2709.

The disagreements between these field notes and the location certificates are due to errors in the latter.

#### Adjoining Claims.

This claim is bounded on the northwest by Sur. No. 1366, Great Centre, Figure Seven and Lucky Number lodes, the Standard Copper Mines, claimant, Sur. No. 2709, Bertrand lode, J. Leszynsky claimant; on the northeast by Sur. No. 2709, Bertrand and 4-11 lodes, J. Leszynsky, claimant; on the southeast by Sur. No. 2709, Sun Set, Copper Ridge, Copper Slide and Copper Head No. 2 lodes, J. Leszynsky, claimant; on the southwest by Sur. No. 2709, Copper Head No. 2 lode and Sur. No. 1512, Copper Prince lode, J. Leszynsky, claimant.

Sur. No. 2708,  
EXPENDITURE OF FIVE HUNDRED DOLLARS.

I certify that the value of the labor and improvements made upon or for the benefit of each of the locations embraced in said mining claim, by the claimant or his grantors, is not less than five hundred dollars, and that said improvements consist of:

of No. 1. The discovery point of the Transit lode, showing mineral in place in the outcrop, which is on the indicated lode line, 400 ft. from the southwest end center.

No. 2. The location cut and tunnel of the Transit lode, the mouth of tunnel bears from Cor. No. 1 N. 60° 30' E. 432 ft.; thence northeasterly in tunnel 10 ft., 4 x 6 ft. Value \$100.00

Note:- A 1/16 interest in the Magestral No. 2 tunnel, Copper Bluff tunnel and Kentucky tunnels Nos. 1 and 2, Sur. No. 2709, hereinafter described, accredited to the Transit lode.

Value 1/16, \$578.30

No. 1. The discovery point of the Bleak Wind lode, showing mineral in place in the outcrop, which is on the indicated lode line, 400 from the southwest end center.

No. 2. The location cut of the Bleak Wind lode, the center of which bears from Cor. No. 2, N. 66° 40' E. 428 ft., 4 x 15 ft. 10 ft. face, with small shaft in bottom. Value \$100.00

Note:- A 1/16 interest in the Magestral No. 2 tunnel, Copper Bluff tunnel and Kentucky tunnels Nos. 1 and 2, Sur. No. 2709, hereinafter described, accredited to the Bleak Wind lode.

Value 1/16, \$578.30

No. 1. The discovery and location cut of the Level lode, the center of the southwest side line of which is on the lode line, 60 ft. from the northeast end center, 5 x 8 ft. 10 ft. face.

Value \$100.00

Note:- A 1/16 interest in the Magestral No. 2 tunnel, Copper Bluff tunnel and Kentucky tunnels Nos. 1 and 2, Sur. No. 2709, hereinafter described, accredited to the Level lode. Value 1/16, \$578.30

No. 1. The discovery point of the C.O.P. lode, showing mineral in place in the outcrop, which is on the indicated lode line, 90 ft. from the northeast end center.

No. 2. The location cut of the C.O.D. lode, the center of which bears from a point on line 5-4, 522 ft. from Cor. No. 5, N.  $10^{\circ} 20'$  E. 255 ft., 5 x 14 ft. 7 ft. face. Value \$100.00

Note:- A 1/16 interest in the Magestral No. 2 tunnel, Copper Bluff tunnel and Kentucky tunnels Nos. 1 and 2, Sur. No. 2709, hereinafter described, accredited to the C.O.D. lode.

Value 1/16, \$578.30

Sur. No. 2709:-

A tunnel on the Kentucky lode, the mouth of open cut approach bears from the southwest end center N.  $85^{\circ}$  E. 295 ft.; thence N.  $32^{\circ}$  E. 7 ft., mouth of tunnel; thence N.  $32^{\circ}$  E. 70 ft., 4 x 6 ft., designated in these field notes as Kentucky tunnel No. 2.

Total value \$700.00 Value 1/16, \$43.75

A tunnel on the Kentucky lode, the mouth of open cut approach bears from the southwest end center N.  $14^{\circ} 35'$  E. 65 ft.; thence in open cut N.  $27^{\circ} 47'$  W. 18 ft., mouth of tunnel; thence N.  $27^{\circ} 47'$  W. 5.6 ft.; thence N.  $00^{\circ} 56'$  E. 31.6 ft.; thence N.  $35^{\circ} 53'$  E. 90 ft.; thence N.  $18^{\circ} 50'$  E. 29.8 ft., 5 x 7 ft., designated in these field notes as Kentucky tunnel No. 1.

Total value \$1569.92 Value 1/16, \$98.12

A tunnel on the copper Bluff lode, the mouth of open cut approach bears from Cor. No. 4 N.  $24^{\circ} 18'$  E. 214. ft., thence N.  $68^{\circ} 58'$  E. 18 ft. to mouth of tunnel; Thence N.  $68^{\circ} 58'$  E. 46.2 ft.; thence N.  $40^{\circ} 35'$  E. 73 ft.; thence N.  $14^{\circ} 49'$  E. 77.2 ft.; thence N.  $1^{\circ} 45'$  W. 33.6 ft.; thence N.  $25^{\circ} 58'$  E. 58.5 ft.; thence N.  $39^{\circ} 45'$  E. 130 ft.; 5 x 7 ft., designated in these field notes as Copper Bluff tunnel.

Total value \$4,182.88 Value 1/16, \$261.43

A tunnel on the Magestral No. 2 lode, the mouth of open cut approach bears from the southwest end center N.  $25^{\circ} 05'$  E. 125 ft.; thence N.  $40^{\circ} 10'$  E. 17 ft. to mouth of tunnel; thence N.  $40^{\circ} 10'$  E. 20 ft.; thence N.  $33^{\circ} 30'$  E. 260 ft., 5 x 7 ft., designated in these field notes as the Magestral No.2 tunnel.

Total value \$2800.00 Value 1/16, \$175.00

A one-sixteenth interest in these four workings has been accredited to each of the twelve lodes in Sur. No. 2709.

This claim of four locations, with the twelve locations of Sur. No. 2709, viz.- Bertrand, White Tail, 4--11, Copper Slide, Copper Ridge, Sun Set, Good Site, Vallie View, Copper Head No. 2, Kentucky, Copper Bluff and Magestral No. 2 lodes; comprise one group of contiguous mining locations held in common, situate on the east slope of the Chase Creek water shed. From the southwest end lines of the Kentucky, Copper Bluff and Magestral No. 2 lodes, at an elevation of 4100 and 4200 ft., the ground rises rapidly towards the east, reaching an elevation of over 5,000 ft. on the northeast end of the aforesaid lode, and on the Copper Head No. 2 and Transit lodes; over 5300 ft. on the Copper Slide, Level and Bleak Wind lodes; over 5700 ft. on the Vallie View, Copper Ridge, Good Site and Bertrand lodes; over 6,000 ft. on the Sun Set and White Tail lodes; to the apex of Markeen Mountain, on the northeast end of the 4--11 lode, at an elevation of more than 6300 ft. For the first 1500 ft. the rise is approximately 70 ft. vertical to 100 ft. horizontal, with a total rise of 2160 ft. in 5400 ft., approximately 40 ft. vertical to 100 ft. horizontal.

The elevations of the Magestral No. 2 tunnel, Copper Bluff tunnel and Kentucky tunnels Nos. 1 and 2 are approximately 4100 ft.; should these four parallel workings be driven in their present general direction they would develop the entire group of sixteen locations in a most advantageous manner. Their proximity to each other renders it possible to connect them at intervals, furnishing a free circulation of air necessary in underground operations, and at the same time developing the intervening ground.

The accompanying map shows the location of all the workings on this claim and Sur. No. 2709, with the topography of the country as taken from the U. S. Geological map of the Clifton-Morenci District, Arizona.

## OTHER IMPROVEMENTS.

A tunnel, the mouth of which bears from Cor. No. 1, Transit lode, N. 34° 33' E. 755 ft.; thence N. 35° E. 60 ft.; 5 x 7 ft., with shaft at mouth of tunnel, 6 x 10 ft. 7 ft. deep.

A tunnel, the mouth of which bears from Cor. No. 1, Transit lode, N. 55° 20' E. 998 ft., thence N. 41° E. 22 ft., 5 x 6-1/2 ft.

# FINAL OATHS FOR SURVEYS.

## LIST OF NAMES.

A list of the names of the individuals employed by Lamar Cobb

United States Mineral Surveyor, to assist in running, measuring, and marking the lines, corners, and boundaries described in the foregoing field notes of the survey of the mining claim of

J. Leszynsky

known as the Transit, Bleak Wind, C. O. D., and Level

and showing the respective capacities in which they acted.

J. L. Awalt, Chainman.

Chainman.

Arman.

Flagman.

## FINAL OATHS OF ASSISTANTS.

We, I, J. L. Awalt

and I, do solemnly swear that we assisted Lamar Cobb

, United States Mineral Surveyor, in marking the corners and surveying

the boundaries of the mining claim of J. Leszynsky

known as the Transit, Bleak Wind, C. O. D., and Level

represented in the foregoing field notes as having been surveyed by said mineral surveyor and under his

direction; and that said survey has been in all respects, to the best of our knowledge and belief, faithfully

and correctly executed, and the corner and boundary monuments established according to law and the instruc-

tions furnished by the United States Surveyor-General for Arizona

J. L. Awalt, Chainman.

Chainman.

Arman.

Flagman.

Subscribed and sworn to by the above-named persons before me this 5 th.

day of September, 1909

Geo. H. Keiser

Notary Public

6-1043

My commission Expires  
July 25-1910

# FINAL OATH OF U. S. MINERAL SURVEYOR.

I, Lamar Cobb, U. S. Mineral Surveyor, do solemnly swear that, in pursuance of instructions received from the United States Surveyor General for Arizona, dated August 10/1909, I have, in strict conformity to the laws of the United States, the official regulations and instructions thereunder, and the instructions of said Surveyor General, faithfully and correctly executed the survey of the Mining Claim of J. Leszynsky, known as the Transit, Bleak Wind, C. O. D., and Level, situate in Greenlee Gold Mountain Mining District, Graham County, Arizona, in Section Approx 10., Township No. 4 S., Range No. 29 E., unsurveyed., and designated as Survey No. 2708, as represented in the foregoing field notes, which accurately show the boundaries of said mining claim as distinctly marked by monuments on the ground, and described in the attached copy of the location certificate, which was received by me from the Surveyor General with said instructions, and that all the corners of said survey have been established and perpetuated in strict accordance with the law, official regulations and instructions thereunder; and I do further solemnly swear that the foregoing are the true and original field notes of said survey and my report therein, and that the labor expended and improvements made upon said mining claim by claimant or his grantors are as therein fully stated, and that the character, extent, location, and itemized value thereof are specified therein with particularity and full detail, and that no portion of said labor or improvements so credited to this claim has been included in the estimate of expenditures upon any other claim.

Lamar Cobb  
 U. S. Mineral Surveyor.

Subscribed and sworn to by the said Lamar Cobb  
 U. S. Mineral Surveyor, before me James W. Keeney  
a Notary Public this 5 th.  
 day of September, 1909

James W. Keeney  
Notary Public

6-1044

*My commission Expires  
 July 25-1910*

SEP 10 1909

# Affidavit of Five Hundred Dollars Improvements.

We, I. N. Stevens and J. I. Swalt

of lawful age, being first duly sworn according to law, depose and say: That we are acquainted with the Transit, Bleak Wind, C.O.D. and Level mining claim, situate in Greenlee Gold Mountain Mining district, Graham County, Arizona Territory, for which J. Leszynsky

has made application for survey prior to application for patent under the provisions of the act of Congress, approved May 10, 1872; and that the labor done and improvements made thereon by the applicant and his grantors exceed Five Hundred Dollars in value for each location and further that we are not personally interested in said mine.

*J. I. Swalt*  
*I. N. Stevens*

TERRITORY OF ARIZONA, }  
County of Graham } ss:

Sworn to and subscribed before me, this 14th

day of September, 1909.



*John R. Hampton*  
notary public  
My commission expires July 8, 1911.



AMENDED NOTICE OF MINING LOCATION---Lode Claim.

To all Whom it may Concern:

This mining claim, the name of which is the Transit Mining Claim, situate on lands belonging to the United States of America, and in which there are valuable mineral deposits, was entered upon and ~~located~~<sup>amended</sup> for the purpose of exploration and purchase by

J. Leszynsky

the undersigned on the 10<sup>th</sup> day of Jan 1907

The length of the claim is 1247 feet, and 1 claim 400 feet in a Southwesterly direction, and 847 feet in a North Easterly direction from the center of the discovery ~~shaft~~<sup>cut</sup>, at which this notice is posted, lengthwise of the claim together with 200 feet in width of the surface grounds, on each side of the center of said claim. The general course of the lode deposit and premises is from the North East to the South West

The claim is situated and located in the Greenlee Gold Mountain Mining District, in Graham County, Territory of Arizona, about

in a \_\_\_\_\_ direction from The West corner of this claim is identical with the North Cor (Cor. No. 2) Copper Prince lode sur. No. 1517.

The surface boundaries of the claim are marked upon the ground as follows: beginning at Monument of stone

at a point in a Southwesterly direction 370 feet from the discovery ~~shaft~~<sup>cut</sup> (at which this notice is posted), being in the center of the Southwesterly end line of said claim; thence N. 61° 24' W. 298 feet to a Pine Post, being the West corner of said claim; thence N. 51° 28' E. 1247 feet to a Pine Post, being at the North corner of said claim; thence S. 61° 24' E. 298 feet to a Monument of stone being the center of the North Easterly end of said claim; thence S. 61° 24' E. 298 feet to a Pine Post being at the East corner of said claim; thence S. 51° 28' W. 1247 feet to a Pine Post at the South corner of said claim; thence N. 61° 24' W. 298 feet to the place of beginning.

All done under the provisions of Chapter Six, of Title XXXII, of the revised Statutes of the United States, and of an act of the General Assembly of the Territory of Arizona, entitled "An Act to Codify and Revise the Laws of the Territory of Arizona," approved March 16th, 1901.

This is an Amended Location Notice of the Transit Mining Claim, located by Ben M. Crawford

on the 8<sup>th</sup> day of June ~~1899~~<sup>1900</sup>, and recorded in Book 11 of Records of Mines, at

page 225, in the office of the County Recorder of the aforesaid County of Graham to which reference is hereby made, and this Amended Location Notice is made and posted to correct errors in the description in the said original Location Notice.

Dated and posted on the ground this 10<sup>th</sup> day of Jan 1907

J. Leszynsky  
By Lambert J. J.

532

AMENDED

# Notice of Location

LODE CLAIM

*Transit  
Greenlee Dist*

Dated *Jan 10* 1907

Filed and recorded at request of

*J. Leagyrody*

*1/24* A. D. 1907

at *9* A. M.

Book *18 Records Mines*


Pages *568*

*Max Simms*

County Recorder.

By \_\_\_\_\_ Deputy Recorder.

The above diagram is to give the locator a general idea of the plan of location under the new law. Your discovery shaft may be in the center of claim, or any distance from either end you desire. In the diagram we have placed it 500 feet from one end and 1000 feet from the other. In description be careful to state locality of claim with reference to some natural object, or permanent monument, so as to identify the claim.



County Recorder.

Witness my hand and seal the day and year first above written,

Arizona, at pages \_\_\_\_\_

\_\_\_\_\_ duly recorded in Book No. \_\_\_\_\_ of \_\_\_\_\_ Records of Graham County

\_\_\_\_\_ o'clock \_\_\_\_\_ M., on this \_\_\_\_\_ day of \_\_\_\_\_ 1907, and

\_\_\_\_\_ Territory aforesaid, do hereby certify that the within instrument was filed for record at \_\_\_\_\_

\_\_\_\_\_ County Recorder in and for the County and

County of Graham.

TERRITORY OF ARIZONA,

ss. }

# AMENDED NOTICE OF MINING LOCATION---Lode Claim.

To all Whom it may Concern:

This mining claim, the name of which is the Bleak Wind Mining Claim, situate on lands belonging to the <sup>amended</sup> United States of America, and in which there are valuable mineral deposits, was entered upon and ~~located~~ <sup>amended</sup> for the purpose of exploration and purchase by

J. Leszynsky

the undersigned on the 10<sup>th</sup> day of Jan 1907

The length of the claim is 1500 feet, and I claim 400 feet in a Southwesterly direction, and 1100 feet in a North Easterly direction from the center of the discovery ~~shaft~~ <sup>cut</sup>, at which this notice is posted, lengthwise of the claim, together with 166.7 feet in width of the surface grounds, on each side of the center of said claim. The general course of the lode deposit and premises is from the North East to the South west

The claim is situated and located in the Greenlee Gold Mountain Mining District, in Graham County, Territory of Arizona, about

in a \_\_\_\_\_ direction from from the west cor. of this claim the South cor. of the Figure Seven lode sur. no. 1366 bears S. 52° 33' W. 59 ft.

The surface boundaries of the claim are marked upon the ground as follows: beginning at Monument of stone

at a point in a Southwesterly direction 420 feet from the discovery ~~shaft~~ <sup>cut</sup> (at which this notice is posted), being in the center of the Southwesterly end line of said claim; thence N. 29° 20' W. 166.7 feet to a Pine Post, being the West corner of said claim; thence N. 52° 33' E. 1500 feet to a Pine Post, being at the North corner of said claim; thence S. 29° 20' E. 166.7 feet to a Monument of stone being the center of the North Easterly end of said claim; thence S. 29° 20' E. 166.7 feet to a Pine Post being at the East corner of said claim; thence S. 52° 33' W. 1500 feet to a Pine Post at the South corner of said claim; thence N. 29° 20' W. 166.7 feet to the place of beginning.

All done under the provisions of Chapter Six, of Title XXXII, of the revised Statutes of the United States, and of an act of the General Assembly of the Territory of Arizona, entitled "An Act to Codify and Revise the Laws of the Territory of Arizona," approved March 16th, 1901.

This is an Amended Location Notice of the Bleak Wind Mining Claim, located by Bruce M. Crawford on the 8<sup>th</sup> day of

June 1899 ~~190~~, and recorded in Book 11 of Records of Mines, at page 374, in the office of the County Recorder of the aforesaid County of Graham to which reference is hereby made, and this Amended Location Notice is made and posted to correct errors in the description in the said original Location Notice.

Dated and posted on the ground this 10<sup>th</sup> day of Jan 1907

J. Leszynsky  
Lawyer

535

AMENDED

# Notice of Location

LODE CLAIM

*Bleas Hind*  
*Greenlee Co. Dix*

Dated *Jan 10* 190*9*

Filed and recorded at request of

*J. Lezyusky*

*1 - 24* A. D. 190*9*

at *9* A. M.

Book *18 Record of Mines*

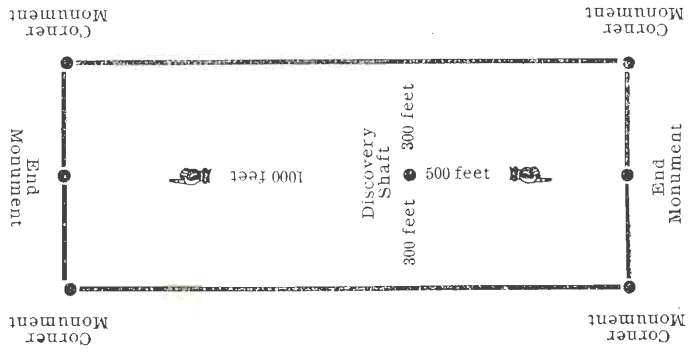
Pages *571*

*Max Sumner*

County Recorder.

By \_\_\_\_\_ Deputy Recorder.

The above diagram is to give the locator a general idea of the plan of location under the new law. Your discovery shaft may be in the center of claim, or any distance from either end you desire. In the diagram we have placed it 500 feet from one end and 1000 feet from the other. In description be careful to state locality of claim with reference to some natural object, or permanent monument, so as to identify the claim.



County Recorder.

Witness my hand and seal the day and year first above written,

Arizona, at pages \_\_\_\_\_ duly recorded in Book No. \_\_\_\_\_ of \_\_\_\_\_ Records of Graham County \_\_\_\_\_ M., on this \_\_\_\_\_ day of \_\_\_\_\_ 190\_\_\_\_, and Territory aforesaid, do hereby certify that the within instrument was filed for record at \_\_\_\_\_ County Recorder in and for the County and

TERRITORY OF ARIZONA,  
County of Graham.

ss. }

AMENDED NOTICE OF MINING LOCATION---Lode Claim.

To all Whom it may Concern:

This mining claim, the name of which is the C. O. D. Mining Claim, situate on lands belonging to the United States of America, and in which there are valuable mineral deposits, was entered upon and <sup>amended</sup> located for the purpose of exploration and purchase by

J. Leszynsky

the undersigned on the 10<sup>th</sup> day of Jan. 1907

The length of the claim is 1500 feet, and I claim 90 feet in a North Easterly direction, and 1410 feet in a Southwesterly direction from the center of the discovery shaft, at which this notice is posted, lengthwise of the claim, together with 300 feet in width of the surface grounds, on each side of the center of said claim. The general course of the lode deposit and premises is from the North East to the South west

The claim is situated and located in the Greenlee Gold Mountain Mining District, in Graham County, Territory of Arizona, about

in a South direction from From the North Cor. of this claim the South cor. of the Lucky Number lode sur. No 1366 bears S. 89° 25' W. 670 ft

The surface boundaries of the claim are marked upon the ground as follows: beginning at Monument of stone

at a point in a North Westerly direction 140 feet from the discovery <sup>cut</sup> shaft (at which this notice is posted), being in the center of the North Easterly end line of said claim; thence S. 51° 30' E. 309 feet to a Pine Post, being the East corner of said claim; thence S. 52° 33' W. 1500 feet to a Pine Post, being at the South corner of said claim; thence N. 51° 30' W. 309 feet to a Monument of stone being the center of the Southwesterly end of said claim; thence N. 51° 30' W. 309 feet to a Pine Post being at the West corner of said claim; thence N. 52° 33' E. 1500 feet to a Pine Post at the North corner of said claim; thence S. 51° 30' E. 309 feet to the place of beginning.

All done under the provisions of Chapter Six, of Title XXXII, of the revised Statutes of the United States, and of an act of the General Assembly of the Territory of Arizona, entitled "An Act to Codify and Revise the Laws of the Territory of Arizona," approved March 16th, 1901.

This is an Amended Location Notice of the C. O. D. Mining Claim, located by George Gilliard & Isaac W. Stevens

on the 4<sup>th</sup> day of Feb. 1899, and recorded in Book 11 of Records of Mines, at

page 85786, in the office of the County Recorder of the aforesaid County of Graham to which reference is hereby made, and ~~this Amended Location Notice is made and posted to correct errors in the description in the said original Location Notice.~~

Dated and posted on the ground this 10<sup>th</sup> day of Jan 1907

J. Leszynsky  
By  
Lamar Cobb

TERRITORY OF ARIZONA,  
County of Graham.

ss. }

County Recorder in and for the County and

Territory aforesaid, do hereby certify that the within instrument was filed for record at

o'clock M., on this day of 1907, and


dually recorded in Book No. of Records of Graham County

Arizona, at pages

Witness my hand and seal the day and year first above written,

County Recorder.

The above diagram is to give the locator a general idea of the plan of location under the new law. Your discovery shaft may be in the center of claim, or any distance from either end you desire. In the diagram we have placed it 500 feet from one end and 1000 feet from the other. In description be careful to state locality of claim with reference to some natural object, or permanent monument, so as to identify the claim.



County Recorder.

By Deputy Recorder.

Pages 572  
M. J. Sumner

Book 18 Record of Mines  
at 9 1/2 A. M.

1 24 A. D. 1907

Filed and recorded at request of  
J. Lezyppsky.

Dated Jan 10 1907

L. O. D.  
Greene H. Dick

# Notice of Location

AMENDED

LODE CLAIM

536

APR 4 1907

# NOTICE OF MINING LOCATION---Lode Claim.

To all Whom it may Concern:

This mining claim, the name of which is the Level Mining Claim, situate on lands belonging to the United States of America, and in which there are valuable mineral deposits, was entered upon and located for the purpose of exploration and purchase by

J. Leszynsky

(Locator must insert either "a citizen of the United States," or, who has declared his intention to become a citizen of the United States."

the undersigned on the 10<sup>th</sup> day of Jan. 1907

The length of the claim is 1400 feet, and 7 claim 1400 feet in a Southwesterly direction, and        feet in a        direction from the center of the discovery shaft, at which this notice is posted, lengthwise of the claim,

together with 300 feet in width of the surface grounds, on each side of the center of said claim. The general course of the lode deposit and premises is from the Northeast to the South west

The claim is situated and located in the Greenlee Gold Mountain Mining District, in Graham County, Territory of Arizona, about       

       in a        direction from From the south cor. of this claim the north cor. (Cor. # 2) Copper Prince lode sur. No. 1215 bears N. 69° 20' W. 1076 ft.

The surface boundaries of the claim are marked upon the ground as follows: beginning at

Monument of Stone

at a point in a        direction        feet from

the discovery shaft (at which this notice is posted), being in the center of the North Easterly end line of said claim; thence S. 51° 30' E. 309 feet to a

Pine Post being the East corner of said claim; thence S. 52° 33' W. 1400 feet to a

Pine Post, being at the South corner of said claim; thence N. 51° 30' W. 309 feet to a

Monument of stone being the center of the South Westerly end of said claim; thence N. 51° 30' W. 309 feet to a

Pine Post being at the West corner of said claim; thence N. 52° 33' E. 1400 feet to a

Pine Post at the North corner of said claim; thence S. 51° 30' E. 309 feet to the place of beginning.

All done under the provisions of Chapter Six, of Title XXXII, of the revised Statutes of the United States, and of an act of the General Assembly of the Territory of Arizona, entitled "An Act to Codify and Revise the Laws of the Territory of Arizona," approved March 16th, 1901.

Dated and posted on the ground this 10<sup>th</sup> day of Jan. 1907

J. Leszynsky  
By Lander Cobb

540

Nov. 4-1909

# Notice of Location

LODE CLAIM

Level  
Granite Dick

Dated 1-10 1907

Filed and recorded at request of

J. Lezynsky

1-24 A. D. 1907

at 9 A. M.

Book 19 Record of Mines


Pages 191

W. J. Simms

County Recorder.

By Deputy Recorder.

The above diagram is to give the locator a general idea of the plan of location under the new law. Your discovery shaft may be in the center of claim, or any distance from either end you desire. In the diagram we have placed it 500 feet from one end and 1000 feet from the other. In description be careful to state locality of claim with reference to some natural object, or permanent monument, so as to identify the claim.



County Recorder.

Witness my hand and seal the day and year first above written,

Arizona, at pages . . . . .

daily recorded in Book No . . . . . of . . . . . Records of Graham County

o'clock . . . . . M., on this . . . . . day of . . . . . 190 . . . . ., and

Territory aforesaid, do hereby certify that the within instrument was filed for record at . . . . .

County Recorder in and for the County and

TERRITORY OF ARIZONA,  
County of Graham.

ss. }



## U. S. SURVEYOR-GENERAL'S FINAL CERTIFICATE ON FIELD NOTES.

**Department of the Interior,**

OFFICE OF U. S. SURVEYOR-GENERAL,

Phoenix, Arizona,

October 19, 1909

I, U. S. Surveyor-General for District of Arizona,

do hereby certify that the foregoing transcript of the Field Notes, return and approval of the survey of the mining claim of

J. Leszynsky,

known as the TRANSIT, BLEAKWIND, C. O. D. and LEVEL,

situate in Greenlee Gold Mountain

Mining District, Graham County, Arizona, approx.

in Section 10, Township No. 4 S., Range No. 29 E., Unsur., and

designated as Survey No. 2708, has been correctly copied from the originals on file in

this office; that said Field Notes furnish such an accurate description of said mining claim as will, if incorporated into a patent, serve fully to identify the premises, and that such reference is made therein to natural objects or permanent monuments as will perpetuate and fix the *locus* thereof.

And I further certify that five hundred dollars' worth of labor has been expended or improvements made upon said mining claim<sup>s</sup> by claimant or his grantors, and that said improvements consist of 4 cuts, 1 tunnel, 1 shaft and 4/16 interest in the system of common improvements on the claims of Mineral Survey No. 2709, total value \$2713.20. Kentucky tunnel No. 2, Kentucky tunnel No. 1, Copper Bluff tunnel and Magestral No. 2 tunnel, value \$9252.80, comprising a system of common improvements for the benefit and development of the twelve claims of Mineral Survey No. 2709, and the four claims of this survey, an undivided 1/16 interest therein, value \$578.30, is properly credited to each of the claims in this survey.

and that no portion of said labor or improvements has been included in the estimate of expenditures upon any other claim.

I further certify that the plat thereof, filed in the U. S. Land Office at Phoenix, Arizona, is correct and in conformity with the foregoing Field Notes.

Frank S. Ingalls,

United States Surveyor-General for Arizona.

4-687.

SURVEYOR-GENERAL'S CERTIFICATE OF APPROVAL OF FIELD NOTES AND SURVEY OF MINING CLAIM.

Department of the Interior,

Office of U. S. Surveyor-General,

Phoenix, Arizona,

October 19, 1909.

I, U. S. Surveyor-General for District of Arizona,

do hereby certify that the foregoing and hereto attached Field Notes and Return of the Survey of the Mining Claim of

J. Leszynsky,

, known as the

TRANSIT, BLEAK WIND, C. O. D. and LEVEL,

situate in Greenlee Gold Mountain Mining District,

Graham County, Arizona, in approx.

Section 10, Township No. 4 S., Range No. 29 E., Unsur.

, designated as Survey No. 2708

executed by Lamar Cobb, U. S. Deputy Mineral

Surveyor, August 14 - 31, 1909, under my instructions dated

August 10, 1909, have been critically examined and the necessary

corrections and explanations made, and the said Field Notes and Return, and the Survey they describe,

are hereby approved. A true copy of the copy of the location certificate filed by the applicant for

survey is included in the field notes.

Frank S. Ingalls

U. S. Surveyor-General for Arizona.