

Copied 9-25-09
29.

SEP 7-1909

4-683.

MINERAL SURVEY No. 2709

LOT No.

Arizona Land District.

FIELD NOTES

OF THE SURVEY OF THE MINING CLAIM OF

J. Leszynsky

KNOWN AS THE

Bertrand, White Tail, 4-11, Copper Slide, Copper Ridge, Sun Set,
Good Site, Vallie View, Copper Head No. 2, Kentucky, Copper Bluff,
and Magestral No. 2.
Greenlee Gold Mountain, & Copper Mountain Mining District,

Graham County, Arizona Approx. in

Section 3, 10, 11, 15, Township 4 S., Range 29 E. unsurveyed.

Surveyed under instructions dated August 10, 1909

by Lamar Cobb
U. S. Deputy Mineral Surveyor.

Claim located see location notices, 19

Survey commenced August 14 th., 1909

Survey completed August 31 st., 1909

6-822

Address of claimant's attorney:

John R. Hampton,
Clifton, Arizona.

-1-
Survey No. 2709

	<p>Bertrand Lode. Feet Beginning at Cor. No.1</p> <p>Identical with Cor. No.4, Sur. No. 2708, Bleak Wind lode.</p> <p>A pine post, 3 ft. high, 4 ins. square, in place, scribed B 1-2709, whence, No bearings available.</p> <p>U.S.L.M. No. 1654 bears S. $57^{\circ} 19' 40''$ W. 8258. ft. Thence N. $29^{\circ} 08'$ W.</p>
166.7	Southwest end center of the location
333.4	To Cor. No. 2
	<p>Identical with Cor. No. 3, Sur. No. 2708, Bleak Wind lode.</p> <p>On line 3-4, Sur. No. 1366, Lucky Number lode, at N. $54^{\circ} 13'$ E. 34.1 ft. from Cor. No. 4.</p> <p>A pine post, 3 ft. high, 4 ins. square, in place, scribed B 2-2709, whence</p> <p>A cross (x) and B R 2-2709 chiseled on quartz porphyry bed rock, exposed 3 x 4 ft. 1 ft. high, bears S. $47^{\circ} 31'$ E. 13.5 ft. Thence N. $54^{\circ} 13'$ E.</p>
550.	Intersect gulch, course from East to West.
1500.	To Cor. No. 3.
	<p>On line 1-2 White Tail lode, of this survey.</p> <p>Identical with Cor. No. 3, Sur. No. 1366, Lucky Number lode.</p> <p>A granite stone, in place, 6 x 15 x 30 ins., with cross (x) at Cor. point, and B 3-2709 chiseled thereon, with a pine post, 4.5 ft. long, 4 ins. square, set in the ground to bed rock, with mound of stone, alongside, scribed W C-B 3-2709, whence,</p> <p>A cross (x) and B R 3-2709 chiseled on quartz porphyry bed rock, exposed 5 x 6 ft., bears N. $1^{\circ} 57'$ W. 21.2 ft. Thence S. $29^{\circ} 08'$ E.</p>
166.7	Northeast end center of the location.
298.24	To Cor. No. 4.
	Identical with Cor, No. 1, White Tail lode, of this

survey.

On line 1-2, 4-11 lode, of this survey.

A pine post, 4.5 ft. long, 4 ins. square, set on bed rock, with mound of stone, scribed 4-B, 1 W T, -2709, whence,

A cross (x) and B R 4-1-2709 chiseled on quartz porphyry bed rock, exposed 1 x 2 ft., bears N. 30° 15' E.

Thence S. 52° 53' W.

900. Cor. No. 1, 4-11 lode, of this survey, and Cor. No. 2, Sur. No. 2708, C. O. D. lode.

1504.4 To Cor. No. 1, the place of beginning.

White Tail lode.

Beginning at Cor. No. 1

On line 1-2, 4-11 lode, of this survey.

Identical with Cor. No. 4, Bertrand lode, of this survey, corner, heretofore described, whence

U.S.L.M. No. 1654 S. 56° 38' 40" W. 9758.7 ft.

Thence N. 29° 08' W.

298.24 Cor. No. 3 Bertrand lode, of this survey, and Cor. No. 3 Sur. No. 1366, Lucky Number lode.

350. Intersect gulch, course from Northeast to Southwest.

909.54 Cor. Nos. 3-2, Sur. No. 1366, True Centre and Lucky Number lodes, respectively.

1500. To Cor. No. 2.

A pine post, 4.5 ft. long, 4 ins. square, set 18 ins. in the ground, with mound of stone, scribed W T 2-2709, whence,

A cross (x) and B R 2-2709 chiseled on porphyry bed rock, exposed 2 x 4 ft., bears N. 52° W. 55.4 ft.

Cor. No. 2, Sur. No. 1366, True Centre lode, and

Feet. Cor. No. 3, Sur. No. 1851, Mabel lode, bears N. 29° 08' W. 13.24 ft.

Thence N. 52° 53' E.

300. Northwest end center of the location.

600. To Cor. No. 3.

A pine post, 4.5 ft. long, 4 ins. square, set on bed rock, with mound of stone, scribed W T 3--2709, Whence,

A cross (x) and B R 3--2709 chiseled on quartz porphyry bed rock, exposed 2 x 4 ft. 4 ft. high bears N. 10° W. 9.3 ft.

Thence S. 29° 08' E.

1500. To Cor. No. 4.

Identical with Cor. No. 2,, 4-11 lode of this survey.

A pine post 4.5 ft. long 4 ins. square, set 18 ins. in the ground, with mound of stone scribed 4--W T , 2--4-11, --2709, Whence

A cross (x) and B R 4--2--2709 chiseled on quartz porphyry bed rock, exposed 5 x 5 ft., bears S. 1° 40' W 6.8 ft.

Thence S. 52° 53' W.

300. South east end center of the location.

600. To Cor. No. 1, the place of beginning.

4-11 Lode.

Beginning at Cor. No. 1,

On line 4-1, Bertrand lode of this survey.

Identical with Cor. No. 2, Sur. No. 2708, C.O.D. lode,

A pine post 3 ft. high 4 ins. square, in place with mound of stone, scribed 4-11--1--2709, Whence,

U.S.L.M. No. 1654 bears S. 57° 01'30" W., 8860.9 ft.

No bearings available.

Thence N. 52° 53' E.

900. Cor. No. 4, Sur. No. 2708, Bertrand lode, and Cor. No. 1, White Tail lodes of this survey.

Feet.
1500.

To Cor. No. 2.
Identical with Cor. No. 4, White Tail lode of this survey, corner heretofore described.

Thence S. 51° 10' E.

309. North east end center of the location.

618. To Cor. No. 3.

A pine post 4.5 ft. long, 4 ins. square, set 18 ins. in the ground, with mound of stone scribed 4-11--3--2709, Whence,

A pine tree 20 ins. in diam., scribed B T 3--2709, bears S. 33° W. 11.3 ft.

Thence S. 52° 53' W.

800. Cor. No. 2, Sun Set lode of this survey.

1500. To Cor. No. 4,

On line 1-2, Sun Set lode of this survey.

Identical with Cor. No. 3, Sur. No. 2708, C.O.D. lode,

A pine post 3 ft. high, 4 ins. square, in place, with mound of stone scribed 4-11--4--2709, Whence,

A cross (x) and B R 4-2709 chiseled on granite boulder exposed 3 x 4 ft. facing south, bears N. 27° 05' W.

Thence N. 51° 10' W.

309. South west end center of the location.

618. To Cor. No. 1, the place of beginning.

Copper Slide Lode.

Beginning at Cor. No. 1,

A pine post 4.5 ft. long, 4 ins. square, set 18 ins. in the ground with mound of stone scribed C S -- 1--2709. Whence,

U.S.L.M.No. 1654 bears S. 64° 23' 30"W. 6212.6 ft.

A cross (x) and B R 1--2709 chiseled on quartz porphyry point, 6 x 6 ft., facing south, bears N. 34° 33' W. 27.3 ft.

Feet.	Thence N. $52^{\circ} 53'$ E.
259.5	Cor. No. 4, Sur. No. 2708, Level lode. Intersect line 2-3, Copper Head No. 2 lode, at N. $51^{\circ} 10' W$. 1118.58 ft. from Cor. No. 3.
300.	North west end center of the location.
600.	To Cor. No. 2. Identical with Cor. No. 1, Copper Ridge lode of this survey. On line 3-4, Sur. No. 2708, Level lode. A cross (x) at corner point and 2--C S, 1--C R--2709 chiseled on quartz porphyry bed rock at foot of 15 ft. bluff, with a pine post 4.5 ft. long, 4 ins. square, scribed W C--2--C S, 1--C R--2709 alongside. A cross (x) and B R 2--1--2709 chiseled on quartz porphyry bluff facing west, 4 ft. above general surface, bears N. $52^{\circ} 53'$ E. 6.9 ft. Thence S. $51^{\circ} 10'$ E.
618.	Cor. Nos. 4--1, Copper Ridge and Vallie View lodes respectively of this survey.
1236.	To Cor. No. 3. Identical with Cor No. 4, Vallie View lode of this survey. A pine post 4.5 ft. long, 4 ins. square, set 18 ins. in the ground, with mound of stone scribed 3--C S, 4--V V--2709. Whence, U.S.L.M. No. 1654 bears S. $72^{\circ} 06'$ W. Thence S. $52^{\circ} 53'$ W.
300.	South east end center of the location.
6000	To Cor. No. 4. A pine post 4.5 ft. long, 4 ins. square, set 18 ins. in the ground with mound of stone, scribed C S--4--2709, Whence, U.S.L.M. No. 1654 bears S. $73^{\circ} 46'$ W. Thence N. $51^{\circ} 10'$ W.
112.3	Intersect line 3-4, Copper Head No. 2 lode of this survey, at S. $51^{\circ} 46'$ W. 258.26 ft. from Cor. No. 3.

Feet.
1236.

To Cor. No. 1, the place of beginning.

Copper Ridge Lode.

Beginning at Cor. No. 1,

On line 3-4, Sur. No. 2708, Level lode.

Identical with Cor. No. 2, Copper Slide lode of this survey, corner heretofore described.

U.S.L.M. No. 1654 bears S. 63° 23' W. 6801.6 ft.

Thence N. 52° 53' E.

800.

Cor. Nos. 4--3, Sur. No. 2708, C.O.D. and Level lodes respectively, in gulch, course from Southeast to Northwest.

1500.

To Cor. No. 2.

On line 3-4, Sur. No. 2708, C.O.B. lode.

Identical with Cor. No. 1, Sun Set lode of this survey.

A pine post, 4.5 ft. long, 4 ins. square, set 18 ins. in the ground with mound of stone, scribed 2--C R, 1--S S--2709, Whence,

A cross (x) and B R 2--1--2709 chiseled on quartz porphyry bed rock, exposed 5 x 10 ft., facing north, bears S. 21° 47' W. 21.7 ft.

Thence S. 51° 10' E.

309..

North east end center of the location.

618.

To Cor. No. 3.

Identical with Cors. Nos. 4--1--2--, Sun Set, Good Site and Valley View lodes respectively of this survey.

A pine post 4.5 ft. long, 4 ins. square, set in the ground to bed rock, with mound of stone, scribed 3--C R, 4--S S, 1--G S, 2--V V--2709, Whence,

A cross (x) and B R 3--4--1--2--2709, chiseled on quartz porphyry point facing east, exposed 4 x 6 ft. 5 ft. high, bears N. 51° 10' W. 14.4 ft.

Thence . 52° 53' W.

Feet. 1500.	<p>To Cor. No. 4. On line 2-3, Copper Slide lode of this survey. Identical with Cor. No. 1, Vallie View lode of this survey, corner heretofore described. A pine post 4.5 ft. long, 4 ins. square, set in crack in rock, scribed 4--C R, 1--V V--2709. Impracticable to set transit over corner point to secure bearings. Thence N. 51° 10' W.</p>
309.	South west end center of the location.
618.	To Cor. No. 1, the place of beginning.
	<p style="text-align: center;">----- Sun Set Lode.</p>
	<p>Beginning at Cor. No. 1, On line 3-4, Sur. No. 2708, C.O.D. lode. Identical with Cor. No. 2, Copper Ridge lode of this survey. U.S.L.M. No. 1654 bears S. 61° 29' 30" W. 8281. ft. Thence N. 52° 53' E.</p>
50.	Intersect gulch, course from Southeast to Northwest.
800.	Cor. No. 3, Sur. No. 2708, C.O.D. lode, and Cor. No. 4, 4--11 lode of this survey.
1500.	<p>To Cor. No. 2. On line 3-4, 4--11 lode of this survey. A pine post 4.5 ft. long, 4 ins. square, set 18 ins. in the ground, with mound of stone, scribed S S--2--2709, Whence, A pine tree 6 ins. diam., chiseled B T--2--2709 bears S. 15° 24' E. 20.3 ft. Thence S. 51° 10' E.</p>
309.	Northeast end center of the location.
618.	<p>To Cor. No. 3. Identical with Cor. No. 2, Good Site lode of this survey. A pine post 4.5 ft. long, 4 ins. square, set 18 ins. in the ground with mound of stone, scribed 3--S S, 2--G S--2709, Whence,</p>

- Feet. A cross (x) 3--2--2709 chiseled on granite boulder exposed 4 x 5 ft. 3 ft. high bears N. 22° 20' W. 6.8 ft.
Thence S. 52° 53' W.
180. Intersect gulch, course from Northwest to Southeast.
1500. To Cor. No. 4.
Identical with Cor. Nos. 3--1--2--Copper Ridge, Good Site and Valley View lodes respectively of this survey, corner heretofore described.
Thence N. 51° 10' W.
309. South west end center of the location. *See*
618. To Cor. No. 1, the place of beginning.

Good Site Lode.
Beginning at Cor. No. 1,
Identical with Cors. Nos. 3--4--2, Copper Ridge, Sun Set and Vallie View lodes respectively of this survey, corner heretofore described.
U.S.L.M. No. 1654 bears S. 65° 19' 10" W. 8538.3 ft.
Thence N. 52° 53' E.
1320. Intersect gulch, course from Northwest to Southeast.
1500. To Cor. No. 2.
Identical with Cor. No. 3, Sun Set lode of this survey, corner heretofore described.
Thence S. 51° 10' E.
309. North east end center of the location.
618. To Cor. No. 3.
A pine post 4.5 ft. long, 4 ins. square, set 18 ins. in the ground, with mound of stone scribed G S--3--2709, Whence,
A pine tree 8 ins. in diam., chiseled B T 3--2709, bears S. 33° 19' W. 16.3 ft.
Thence . 52° 53' W.
400. Intersect gulch, course from Northwest to Southeast.

- Feet.
1350. Intersect gulch, course from Northwest to Southeast.
1500. To Cor. No. 4.
Identical with Cor. No. 3, Vallie View lode of this survey.
A pine post 4.5 ft. long, 4 ins. square, set 18 ins. in the ground, with mound of stone scribed 4--G S, 3--V V--2709, Whence,
A cross (x) and B R 4--3--2709 chiseled on quartz porphyry bed rock, exposed 1.5 x 1.5 ft., bears N. 61° 10' W. 8.5 ft.
Thence N. 51° 10' W.
309. South West end center of the location.
618. To Cor. No. 1, the place of beginning.

Vallie View Lode.
Beginning at Cor. No. 1,
On line 2-3, Copper Slide lode of this survey.
Identical with Cor. No. 4, Copper Ridge lode of this Survey, corner heretofore described, whence
U.S.L.M. No. 1654 bears S. 67° 56' 10" W. 7080.8 ft.
Thence N. 52° 53' E.
1500. To Cor. No. 2.
1215
Identical with Cors. Nos. 3--4--1, Copper Ridge, Sun Set and Good Site lodes respectively of this survey. corner heretofore described.
Thence S. 51° 10' E.
309. Northeast end center of the location.
618. To Cor. No. 3.
Identical with Cor. No. 4, Good Site lode of this survey.
Thence S. 52° 53' W.
1500. To Cor. No. 4.
Identical with Cor. No. 3, Copper Slide lode of this survey, corner heretofore described.
Thence N. 51° 10' W.
309. Southwest end center of the location.
618. To Cor. No. 1, the place of beginning.

-10-

Feet.

Copper Head No. 2 Lode.

Beginning at Cor. No. 1,

A pine post 4 ft. long, 4 ins. square, set in the ground to bed rock with mound of stone, scribed C H 2--1--2709, Whence,

U.S.M. No. 1654 bears $\text{N. } 61^{\circ} 46' \text{ W. } 5707.5 \text{ ft.}$

A cross (x) and B R 1--2709 chiseled on a quartz porphyry in place, facing east, bears S. $55^{\circ} 07' \text{ W. } 12.6 \text{ ft.}$

Thence N. $51^{\circ} 46' \text{ E.}$

148.2 Cor. No. 3, Sur. No. **1512** Copper Prince lode, and Cor. No. 4, Sur. No. 2708, Transit lode.

307.8 North west end center of the location.

615.6 To Cor. No. 2.

On line 3--4 and 4--1, Sur. No. 2708, Transit and Level lodes respectively.

A cross (x) at corner point and C H 2--2--2709 chiseled on west face of bluff, 30 ft. above general surface, facing west, with a pine post 4 ft. long, 4 ins. square, scribed C--C H 2--2--2709, fastened alongside. Whence,

A cross (x) and B R 2--2709 chiseled on same bluff at corner point bears S. $51^{\circ} 46' \text{ W. } 1.7 \text{ ft.}$

Thence S. $51^{\circ} 10' \text{ E.}$

381.42 Cor. No. 4, Sur. No. 2708, Level lode, and

Intersect line 1-2, Copper Slide lode of this survey, at N. $52^{\circ} 53' \text{ E. } 259.5 \text{ ft.}$ from Cor. No. 1.

1500. To Cor. No. 3.

A pine post 4.5 ft. long, 4 ins. square, set in the ground to bed rock, with mound of stone scribed C H 2--3--2709, Whence,

A cross (x) and B R 3--2709 chiseled on a granite bluff facing south, bears $\text{S. } 5^{\circ} 39' \text{ W. } 10.3 \text{ ft.}$

Feet.	Thence S. 51° 46' W.
258.26	Intersect line 4-1, Copper Slide lode of this survey, at S. 51° 10' E. 1123.7 ft. from Cor. No. 1.
307.8	South east end center of the location.
562.42	Intersect line 2-3, Magestral No. 2 lode of this survey, at S. 25° 16' E. 224.74 ft. from Cor. No. 2.
615.6	To Cor. No. 4. A pine post 4 ft. long, 4 ins. square, set in the ground to bed rock, with mound of stone scribed C H 2, 4-2709, Whence, A cross (x) and B R 4-2709 chiseled on a quartz porphyry point 4 x 5 ft., 6 ft. high, bears N. 30° 03' E. 16 ft.
	Thence N. 51° 10' W.
203.04	Intersect line 1-2, Magestral No. 2 lode of this survey, at S. 43° 50' W. 150.56 ft. from Cor. No. 2. Intersect line 3-4, Copper Bluff lode of this survey, at S. 43° 50' W. 7.94 ft. from Cor. No. 3.
805.32	Cor. No. 2, Copper Bluff lode of this survey, Whence, Cor. No. 3, Copper Bluff lode of this survey, bears S. 51° 55' E. 603 ft. Intersect line 3-4, Kentucky lode of this survey, at S. 43° 50' W. 142.62 ft. from Cor. No. 3.
1406.66	Cor. No. 2, Kentucky lode of this survey, whence, Cor. No. 3, Kentucky lode of this survey, bears S. 64° 12' E. 630. ft.
1500.	To Cor. No. 1, the place of beginning. ----- Kentucky Lode. Beginning at Cor. No. 1, On West side of Chase Creek Cañon. On line 3-4, Sur. No. 1711, Indiana lode, at S. 64° 12' E. 18 ft. from Cor. No. 4. A pine post 4 ft. long, 4 ins. square, set in the ground to bed rock, with mound of stone, scribed K 1-2709. Whence,

Feet.	U.S.L.M. No. 1654 bears S. 68° 59' 50" W. 4351.5 ft.
	A cross (x) and B R 1-2709 chiseled on conglomerate boulder. 4 ft. high, facing North, bears S. 9° 00' W. 13.8 ft.
	Thence N. 45° 50' E.
49.	Intersect Coronado Railroad, course Northwest to Southeast.
80.	East side of Chase Creek Canon.
1500.	To Cor. No. 2.
	On line 4-1, Copper Head No. 2 lode of this survey, at S. 51° 10' E. 93.34 ft. from Cor. No. 1.
	A pine post 4 ft. long, 4 ins. square, set in the ground to bed rock, with mound of stone scribed K 2-2709, Whence,
	U.S.L.M. No. 1654 bears S. 62° 37' W.
	Humboldt Mountain bears S. 41° 55' W.
	Thence S. 64° 12' E.
315.0	North east end center of the location.
630.0	To Cor. No. 3.
	A cross (x) at corner point and K 3-2709 chiseled on south edge of bluff facing South, with a pine post 4 ft. long, 4 ins. square, scribed W C, --K. 3-2709 alongside, Whence,
	A cross (x) and B R 3-2709 chiseled on top of quartz porphyry face 4 x 6 ft. bears N. 49° 31' E. 12.2 ft.
	U. S.L.M. No. 1654 bears S. 67° 20' W.
	Thence S. 43° 50' W.
142.62	Cor. No. 2 Copper Bluff lode, of this survey, and
	Intersect line 4-1 Copper Head No. 2 lode, of this survey, at S. 51° 10' E. 694.68 ft. from Cor. No. 1
1490.	East side of Chase Creek Canon.
1500.	To Cor No. 4.
	Identical with Cor. No. 1 Copper Bluff lode, of this survey.

-13-

In Chase Creek Canon

On line 3-4 Sur. No. 1711, Indiana lode.

A pine post 4ft. long, 4 ins square, set 18 ins. in the ground, with mound of stone, scribed 4-K.1-C B-2709, whence

A cross (x) and B R 4-1-2709 chiseled on the East wall of Chase Creek Canon, 4 ft. above the creek bed, bears N.26°16'E. 13 ft.

Thence N. 64° 12' W.

315. Southwest end center of the location.

334. Intersect Coronado Railroad, course Northwest to Southeast.

630. To Cor. No. 1, the place of beginning.

Copper Bluff lode

Beginning at Cor. No.1

In Chase Creek Canon

On line 3-4 Sur. ^{No} 1711, Indiana lode, whence Cor. No. 3 of the Indiana lode, brs. S. 64° 12' E. 130.17 ft.

Identical with Cor No. 4 Kentucky lode, of this survey, corner heretofore described, whence

U.S. M. No. 1654 bears S. 74° 29' W. 4804.7 ft.

Thence N. 43° 50' E.

10. East side of Chase Creek Canon.

1357.38 To Cor. No.2

On line 3-4 Kentucky lode, of this survey.

On line 4-1 Copper Head lode, of this survey, at N.51° 10' W. 805.32 ft. from Cor. No.4.

A cross (x) at cor. point and C B 2-2709 chiseled on west side of bluff, 12 ft. above general surface, with a pine post 4 ft. long, 4 ins. square, scribed W C-C B 2-2709 fastened alongside.

Impracticable to set transit over cor. point to get bearings.

Thence S. 51° 55' E.

301.5 Northeast end center of the location.

603. To Cor. No. 3
 On line 1-2 Magestral No. 2 lode, of this survey.
 A pine post 4 ft. long, 4 ins square, set on bed rock, with mound of stone, scribed C B 3-2709, whence
 A cross (x) and B R 3-2709, chiseled on quartz porphyry point, 2 ft. wide, 4 ft. high, bears S. 84° 14' E. 6.5 ft.
 Thence S. 43° 50' W.
- 7.94 Intersect line 4-1 Copper Head No. 2 lode, of this survey, at N. 51° 10' W. 203.04 ft. from Cor. No. 4.
- 1357.38 To Cor. No. 4
 On line 3-4 Sur. No. 1710, Famous lode, at S. 25° 16' E. 205.11 ft. from Cor. No. 4, which Cor. is identical with Cor. No. 3 Wedge lode, unsurveyed.
 Identical with Cor. No. 1 Magestral No. 2 lode, of this survey.
 A pine post, 4 ft. long, 4 ins. square, set in the ground to bed rock, with mound of stone, scribed 4-C B. 1-M 2-2709, whence
 A cross (x) and B R 4-1-2709, chiseled on porphyry bed rock, 4 ft wide, 5ft. high, bears S. 38° 24' E.
 Thence N. 51° 55' W.
30. East side of Chase Creek Canon.
140. West side of Chase Creek Canon.
- 272.37 Intersect line 4-1, and line 2-3, Sur. No. 1710 Famous lode, and Wedge lode, ^{unsurveyed} respectively, at S. 82° 09' W. 128.04 ft. from Cor Nos. 4-3 Famous and Wedge lodes, respectively, whence Cor. No 4, Wedge lode, and Cor. No. 3 Sur. No. 1710, Indiana lode, bears N. 64° 19' W. 299.47 ft.
- 301.5 Southwest end center of the location.
400. West side of Chase Creek Canon.
- 496.33 Intersect lines 4-1 and 2-3, Wedge lode, unsurveyed and Sur. No. 1714 Indiana lode, respectively, at S. 74° 37' W. 34.47 ft. from Cor. Nos. 4-3 Wedge and ^{Indiana} lodes, respectively
603. To Cor. No. 1, the place of beginning.

Magestral No. 2 lode

Beginning at Cor. No. 1

On line 3-4 Sur. No. 1710, Famous lode.

Identical with Cor. No 4 Copper Bluff lode, of this survey, whence

U.S.L.M. No. 1654 bears S.79° 51' 10" W. 5185.3 ft.

Thence N. 43° 50' E.

1349.44 Intersect line 4-1 Copper Head No.2 lode, of this survey,
at N.51°10'W. 203.04 ft. from Cor. No. 4.

1357.38 Cor. No. 3 Copper Bluff lode, of this survey.

1500. To Cor. No. 2.

A cross (x) at corner point and M 2. 2-2709 chiseled on quartz porphyry bed rock, exposed 50 x 75 ft., facing East, with a pine post, 4 ft. long, 4 ins. square, scribed W C-M 2. 2-2709 alongside, whence

A cross (x) and B R 2-2709 chiseled on bed rock, bears N.43°24'W. 9.4 ft.

Thence S. 25° 16' E.

224.74 Intersect line 3-4 Copper Head No. 2 lode, of this survey,
at N.51°46'E. 53.18 ft. from Cor. No. 4.

321. Northeast end center of the location.

642. To Cor. No. 3.

A cross (x) at corner point and M 2. 3-2709 chiseled on quartz porphyry bluff facing West, 10 ft. above general surface, with a pine post 4 ft. long, 4 ins. square, scribed W C- M 2. 3-2709, alongside.

Thence S. 43° 50' W.

1477.85 Intersect line 3-4 Sur. No. 1710, Medler lode, at S.30° 53' E. 211.4 ft. from Cor. No. 4, which is identical with Cor. No.3 Sur. No. 1710, Famous lode.

1500. To Cor. No. 4

On East side of Chase Creek Canon

A pine post, 4 ft. long, 4 ins square, with mound of

stone, scribed M2. 4-2709, whence

A cross (X) and P R 4-2709, chiseled on porphyry bed rock, 2 ft above general surface, bears N.9°21'W. 10.5 ft.

Thence N. 25° 16' W.

218.29 Cor.Nos. 4-3 Sur. No. 1710, Medler and Famous lodes, respectively.

321. Southwest end center of the location.

450. East side of Chase Creek Canon.

642. To Cor. No. 1, the place of beginning.

Variation at all corners 13°40'E.

LODE LINES

This entire claim is located upon the well known cupiferous porphyry of the Clifton-Morenci Mining District.

The veins of the several locations embraced in this claim are co-extensive with the exterior boundaries of their respective locations, therefore the center of the lodes lie in the center of the locations as surveyed, and equal them in length. They extend, as follows, from their indicated discovery points, as marked upon the ground, to their respective end centers.

Bertrand lode, 1155 ft. N.54°13'E., and 345 ft. S.54°13'W.

White Tail lode, 1082 ft. N.29°08'W., and 418 ft. S.29°08'E.

4-11 lode, 1317 ft. N.52°53'E., and 183 ft. S.52°53'W

Copper Slide lode, 50 ft. N.51°10'W., and 1186 ft. S.51°10'E.

Copper Ridge lode, 155 ft. N.52°53'E and 1345 ft. S.52°53'W.

Sun Set lode, 880 ft. N.52°53'E., and 620 ft. S.52°53'W.

Good Site lode, 1350 ft. N.52°53'E., and 150 ft.
S.52°53'W.

Vallie View lode, 110 ft. N.52°53'E., and 1390ft.
S.52°53'W.

Copper Head No. 2 lode, 50 ft. N.51°10'W., and 1450 ft.
S.51°10'E.

Kentucky lode, 1387 ft. N.43°50'E., and 113 ft.
S.43°50'W.

Copper Bluff lode, 1057.38 ft. N.43°50'E., and 300 ft.
S.43°50'W.

Magestral No. 2 lode, 1378 ft. N.43°50'E., and 122 ft.
S.43°50'W.

AREA

Acres

Total area Bertrand lode 10.802 ✓

Total area White Tail lode 20.461 ✓

Total area 4-11 lode 20.644 ✓

Total area Copper Slide lode 16.515 ✓

Area in conflict with-

Copper Head No.2 lode, of this survey 6.479 ✓

Total area Copper Ridge lode 20.644 ✓

Total area Sun Set lode 20.644 ✓

Total area Good Site lode 20.644 ✓

Total area Vallie View lode 20.644 ✓

Total area Copper Head No.2 lode 20.660

Area in conflict with-

Kentucky lode, of this survey 0.981 ✓

Copper Bluff lode, of this survey 0.055 ✓

Magestral No.2 lode, of this survey 0.484 ✓

Total area Kentucky lode 20.629 ✓

Total area Copper Bluff lode 18.696 ✓

Area in conflict with-

Sur.No.1711, Indiana lode 0.034 ✓

Wedge lode, unsurveyed	0.314 ✓
Sur. No. 1710, Famous lode	0.288 ✓
Total area Magestral No. 2 lode	20.653 ✓
Area in conflict with-	
Sur. No. 1710, Medler lode	0.052 ✓

The survey of each lode of this claim is identical with the respective amended location as staked upon the ground; The end center monuments of all the locations embraced in this ~~survey~~ are monuments of stone, with stakes properly marked.

LOCATION

Approx.
This claim is located in the S. $\frac{1}{2}$ Sec. 3, Sec. 10, W. $\frac{1}{2}$ Sec. 11, and N. $\frac{1}{2}$ Sec. 15, T. 4 S., R. 29 E. of G. & S. R. B.M., unsurveyed, in the Copper Mountain and Greenlee Gold Mountain Mining District, Graham County, Arizona, and a portion of it is within the Apache National Forest.

EXPENDITURE OF FIVE HUNDRED DOLLARS

(see separate report)

INSTRUMENT

This survey was made with a Buff & Buff mining transit No. 5200. The courses were deflected from the true meridian as determined by Polaris Observations and checked on lines the true bearings of which were determined by me, several years ago, with a Burt's Solar attachment. The distances were measured with 50 and 500 ft. steel tapes.

REPORT

There is no standing corner of the public survey within two miles of this claim.

Sur. No. 1710, Medler and Famous lodes:

Medler lode
Cor. Nos. 3 and 4 are pine posts properly set and scribed. Cor. Nos. 4-3 Medler and Famous lodes, and Cor. No. 4 Famous lode have been obliterated. I find all courses and distances of this survey, which was made by me, correct as approved.

Sur. No. 1711, Indiana lode:

Cors. No. 3 and 4 are pine posts properly set and scribed. I

find the course and distance between these corners correct as approved.

Sur. No. 1366, Figure Seven, Lucky Number, and True Centre lodes:

Cors. No. 2 and 3 True Centre lode, Cors No. 2, 3, and 4 Lucky Number lode, and Cor No. 3 Figure Seven Lode are stones in place, properly chiseled. The courses and distances are all incorrect as shown by these field notes.

Sur. No. 1851, Mabel lode:

Cor. No. 3 Mabel lode, which is identical with Cor. No. 2 Sur. No. 1366, True Centre lode, is a stone, in place, properly chiseled.

Sur. No. 1512, Copper Prince lode:

Cor. No. 3 Copper Prince lode is a pine post properly set and scribed.

The survey of this claim was made co-incident with Sur. No. 2708.

The disagreements between these field notes and the location certificates are due to errors in the latter.

Adjoining Claims.

This claim is bounded on the northwest by Sur. No. 2708, Transit and Bleak Wind lodes, J. Leszynsky, claimant; Sur. No. 1366, Lucky Number and True Center lodes, Standard Copper Mines, claimant; the Green Tree lode, unsurveyed, New England and Clifton Copper Co., claimant; on the northeast by the Green Tree and New Jersey lodes, unsurveyed, New England and Clifton Copper Co., claimant, Gaston, Hooligan, Eliza Jane and Alphonzo lodes, unsurveyed, claimant unknown; on the southeast by the Cotton, Calico, Corn, Twentieth Century, Delaware and Harvard lodes, unsurveyed, Chase Creek Copper Co., claimant, the King-bolt lode, unsurveyed, Arizona Copper Co., claimant; on the southwest by Sur. No. 1710, Medler and Famous lodes, Wedge lode, unsurveyed, and Sur. No. 1711, Indiana lode, New England and Clifton Copper Co, claimant, the White Glance lode, unsurveyed, Arizona Copper Co., claimant, Sur. No. 1512, Copper Prince lode, J. Leszynsky, claimant.

Sur. No. 2709.

EXPENDITURE OF FIVE HUNDRED DOLLARS.

I certify that the value of the labor and improvements made upon or for the benefit of each of the locations embraced in said mining claim, by the claimant or his grantors, is not less than five hundred dollars, and that said improvements consist of:-

Bertrand

No. 1. The discovery point of the Bertrand lode, showing mineral in place in the outcrop, which is on the indicated lode line, 345 ft. from the southwest end center.

No. 2. The location shaft of the Bertrand lode, the center of which bears from a point on line 2-3, 676 ft. from Cor. No. 3, S. 35° 06' W. 518 ft., 4 x 6 ft. 10 ft. deep.

Value \$100.00

Note:- A 1/16 interest in the Magestral No. 2 tunnel, Copper Bluff tunnel and Kentucky tunnels Nos. 1 and 2, accredited to the Bertrand lode.

Value 1/16, \$578.30

White Tail.

No. 1. The discovery point of the White Tail lode, showing mineral in place in the outcrop, which is on the indicated lode line, 418 ft. from the southeast end center.

No. 2. The location shaft of the White Tail lode, the center of which bears from a point on the lode line 298 ft. from the southeast end center, N. 17° 22' E. 146 ft., 4 x 6 ft. 10 ft. deep.

Value \$100.00

Note:- A 1/16 interest in the Magestral No. 2 tunnel, Copper Bluff tunnel and Kentucky tunnels Nos. 1 and 2, accredited to the White Tail lode.

Value 1/16, \$578.30

4-11

No. 1. The discovery and location cut of the 4--11 lode, the center of which is on the lode line, 18 ft. from the southwest end center. This working has caved so it is impossible to give dimensions.

Value -----

Note:- A 1/16 interest in the Magestral No. 2 tunnel, Copper Bluff tunnel and Kentucky tunnels Nos. 1 and 2, accredited to the 4--11 lode.

Value 1/16, \$578.30

Copper Slide

No. 1. The discovery point of the Copper Slide lode, showing mineral in place in the outcrop, which is on the indicated lode line, 50 ft. from the northwest end center.

No. 2. The location cut of the Copper Slide lode, the center of which bears from the northwest end center, S. 75° E. 78 ft., 4 x 11 ft., 10 ft. face.

Value \$100.00

Note:- A 1/16 interest in the Magestral No. 2 tunnel, Copper Bluff tunnel and Kentucky tunnels Nos. 1 and 2, accredited to the Copper Slide lode.

Value 1/16, \$578.30

Copper Ridge

No. 1. The discovery point of the Copper Ridge lode, showing mineral in place in the outcrop, which is on the indicated lode line, 155 ft. from the northeast end center.

No. 2. The location cut of the Copper Ridge lode, which bears from Cor. No. 3 ~~48~~ 57° W. 250 ft., 4 x 8 ft. 10 ft. face,

Value \$100.00

Note:- A 1/16 interest in the Magestral No. 2 tunnel, Copper Bluff tunnel and Kentucky tunnels Nos. 1 and 2, accredited to the Copper Ridge lode.

Value 1/16, \$578.30

Sun Set

No. 1. The discovery point of the Sun Set lode, showing mineral in place in the outcrop, which is on the indicated lode line, 620 ft. from the southwest end center.

No. 2. The location cut of the Sun Set lode, the center of which bears from Cor. No. 4, N. 33° 30' E. 590 ft., 4 x 11 ft. 10 ft. face.

Value \$100.00

Note:- A 1/16 interest in the Magestral No. 2 tunnel, Copper Bluff tunnel and Kentucky tunnels Nos. 1 and 2, accredited to the Sun Set lode.

Value 1/16, \$578.30

Good Site

No. 1. The discovery point of the Good Site lode, showing mineral in place in the outcrop, which is on the indicated lode line, 150 ft. from the southwest end center.

No. 2. The location cut of the Good Site lode, which bears from Cor. No. 4 N. $43^{\circ} 45'$ E. 161 ft., 4 x 13 ft., 10 ft. face.

Value \$100.00

Note:- A 1/16 interest in the Magestral No. 2 tunnel, Copper Bluff tunnel and Kentucky tunnels Nos. 1 and 2, accredited to the Good Site lode.

Value 1/16, \$578.30

Vallie View

No. 1. The discovery point of the Vallie View lode, showing mineral in place in the outcrop, which is on the indicated lode line, 110 ft. from the northeast end center.

No. 2. The location cut of the Vallie View lode, which bears from the northeast end center S. $37^{\circ} 30'$ W. 113 ft., 4 x 9 ft. 8 ft. face.

Value \$100.00

Note:- A 1/16 interest in the Magestral No. 2 tunnel, Copper Bluff tunnel and Kentucky tunnels Nos. 1 and 2, accredited to the Vallie View lode.

Value 1/16, \$578.30

Copper Head No. 2

No. 1. The discovery point of the Copper Head No. 2 lode, showing mineral in place in the outcrop, which is on the indicated lode line, 50 ft. from the northwest end center.

No. 2. The location cut of the Copper Head No. 2 lode, the center of which bears from a point on line 4-1, 928 ft. from Cor. No. 1, N. $23^{\circ} 20'$ E. 82 ft., 4 x 12 ft. 10 ft. face.

Value \$100.00

Note:- A 1/16 interest in the Magestral No. 2 tunnel, Copper Bluff tunnel and Kentucky tunnels Nos. 1 and 2, accredited to the Copper Head No. 2 lode.

Value 1/16, \$578.30

Kentucky

No. 1. The discovery point of the Kentucky lode, showing mineral in place in the outcrop, which is on the indicated lode line, 113 from the southwest end center.

No. 2. The location tunnel of the Kentucky lode, the mouth of the open cut approach bears from the southwest end center N. 14° 35' E. 65 ft. Thence in open cut N. 27° 47' W., 18 ft. to mouth of tunnel; thence N. 27° 47' W. 5.6 ft. to Sta. 3; thence N. 00° 56' E. 31.6 ft.; thence N. 35° 53' E. 90 ft.; thence N. 18° 50' E. 29.8 ft., 5 x 7 ft., designated in these field notes as the Kentucky tunnel No. 1.

Total value \$1569.92 Value $\frac{1}{16}$, \$98.12

Note:- A $\frac{1}{16}$ interest in the Kentucky tunnel No. 1 is accredited to each of the twelve lodes in this survey, including the Kentucky lode, and each of the four lodes in Sur. No. 2708, viz:- Transit, Bleak Wind, Level and C.O.D. lodes.

No. 3. A drift in the Kentucky tunnel No. 1, beginning at Sta. 3, running thence N. 7° 10' W. 30 ft., 5 x 7 ft.,

Value \$250.00

No. 4. A tunnel, the mouth of open cut approach bears from the southwest end center N. 85° E. 295 ft., thence N. 01° 20' W. 7 ft. to mouth of tunnel; thence N. 01° 20' W. 80 ft.; 4 x 6 ft.,

Value \$800.00

No. 5. A tunnel, the mouth of open cut approach bears from the southwest end center, N. 85° E. 295 ft., thence N. 33° E. 7 ft. to mouth of tunnel; thence N. 32° E. 70 ft., 4 x 6 ft., designated in these field notes as Kentucky tunnel No. 2.

Total value \$700.00 Value $\frac{1}{16}$, \$43.75

Note:- A $\frac{1}{16}$ interest in the Kentucky tunnel No. 2 is accredited to each of the twelve lodes in this survey, including the Kentucky, and each of the four lodes in Sur. No. 2708, viz:- Transit, Bleak Wind, Level and C.O.D.

Note:- A $\frac{1}{16}$ interest in the Magestral No. 2 tunnel and the Copper Bluff tunnel is accredited to the Kentucky lode.

Value $\frac{1}{16}$, \$436.43

Copper Bluff.

No. 1. The discovery point of the Copper Bluff lode, showing mineral in place in the outcrop, which is on the indicated lode line, 300 ft. from the southwest end center.

No. 2. The location tunnel of the Copper Bluff lode, the mouth of open cut approach bears from Cor. No. 4, N. 24° 18' E. 214 ft.; thence N. 68° 58' E. 18 ft. to mouth of tunnel; thence N. 68° 58' E. 46.2 ft. to Sta. 4; thence N. 40° 35' E. 73 ft. to Sta. 5; thence N. 14° 49' E. 77.2 ft.; thence N. 1° 45' W. 33.6 ft.; to Sta. 7; thence N. 25° 58' E. 58.5 ft. to Sta. 8; thence N. 39° 45' E. 49 ft. to Sta. 9, 102 ft. Sta. 10, 130 ft. to breast, 5 x 7 ft., designated in these field notes as Copper Bluff tunnel.

Total value \$4182.88 Value 1/16, \$261.43

Note:- A 1/16 interest in the Copper Bluff tunnel is accredited to each of the twelve lodes in this survey, including the Copper Bluff, and each of the four lodes in Sur. No. 2708, viz: Transit, Bleak Wind, Level and C.O.D.

No. 3. The following workings from the Copper Bluff tunnel: A drift beginning at Sta. 5, running thence N. 39° 33' E. 43 ft., a 10 ft. cross cut to right, 72 ft. to breast, 5 x 7 ft. A drift beginning at Sta. 7, running thence N. 1° 45' W. 24 ft., 5 x 7 ft. A cross cut beginning at Sta. 8, running thence S. 61° 30' E. 39 ft., 5 x 7 ft. Cross cuts at Stas. 9 and 10, running southeast 27 ft. and 14 ft. respectively, 5 x 7 ft.,

Value \$1440.00

No. 4. A drift from the Copper Bluff tunnel, beginning at Sta. 4, running thence N. 74° 30' E. 25 ft., Sta. 11, 63 ft.; thence N. 69° E. 108 ft.; thence E. 23° E. 62 ft.; thence N. 38° W. 46ft., with the cross cut to the southeast from Sta. 11, 24 ft., 5 x 7 ft. The last three courses given are only approximately correct, as this working was in a very unsafe condition.

Total value \$3,000.00 Value 1/2, \$1,500.00

Note:- As one-half of this working is on the Magestral No. 2 lode, one-half its value is so accredited.

Note:- A $\frac{1}{16}$ interest in the Magestral No. 2 tunnel and Kentucky tunnels Nos. 1 and 2, accredited to the Copper Bluff lode.

Value $\frac{1}{16}$, \$316.87

Magestral No. 2

No. 1. The discovery point of the Magestral No. 2 lode, showing mineral in place in the outcrop, which is on the indicated lode line, 122 ft. from the southwest end center.

No. 2. The location tunnel of the Magestral No. 2 lode, the mouth of open cut approach bears from the southwest end center N. $25^{\circ} 05'$ E. 125 ft.; thence N. $40^{\circ} 10'$ E. 17 ft.; to mouth of tunnel; thence N. $40^{\circ} 10'$ E. 20 ft.; thence N. $35^{\circ} 30'$ E. 260 ft., 5 x 7 ft., designated in these field notes as the Magestral No. 2 tunnel.

Total value \$2800.00 Value $\frac{1}{16}$, \$175.00

Note:- A $\frac{1}{16}$ interest in the Copper Bluff tunnel and Kentucky tunnels Nos. 1 and 2, accredited to the Magestral No. 2 lode.

Value $\frac{1}{16}$, \$403.30

No. 3. A $\frac{1}{2}$ interest in No. 4 working from the Copper Bluff tunnel, situate on and accredited to the Magestral No. 2 lode.

Value $\frac{1}{2}$, \$1500.00

This claim of twelve locations, with the four locations of Sur. No. 2708, Transit, Bleak Wind, Level and C.O.D. lodes, comprise one group of contiguous mining locations held in common, situate on the east slope of the Chase Creek Water Shed. From the southwest end line of the Kentucky, Copper Bluff and Magestral No. 2 lodes, at an elevation of between 4100 and 4200 ft., the ground rises rapidly towards the east, reaching an elevation of over 5,000 ft. on the northeast end

of the aforesaid lodes, and on the Copper Head No. 2 and Transit lodes; over 5300 ft. on the Copper Slide, Level and Bleak Wind lodes; over 5700 ft. on the Vallie View, Copper Ridge, Good Site and Bertrand lodes; over 6,000 ft. on the Sun Set and White Tail lodes; to the apex of Markeen Mountain, on the northeast end of the 4--11 lode, at an elevation of more than 6300 ft.

For the first 1500 ft. the rise is approximately 70 ft. vertical to 100 ft. horizontal; with a total rise of 2160 ft. in 5400 ft., approximately 40 ft. vertical to 100 ft. horizontal.

The elevation of the Magestral No. 2 tunnel, Copper Bluff tunnel and Kentucky tunnels Nos. 1 and 2, are approximately 4100 ft. Should these four parallel workings be driven in their present general direction they would develop the entire group of sixteen locations in a most advantageous manner. Their proximity to each other renders it possible to connect them at intervals, furnishing a free circulation of air necessary in underground operations, and at the same time developing the intervening ground.

The accompanying map shows the location of all the workings on this claim and Sur. No. 2708, with the topography of the country as taken from the U. S. Geological Survey Map of the Clifton-Morenci Mining District, Arizona.

OTHER IMPROVEMENTS.

A tunnel, the mouth of open cut approach bears from Cor. No. 4, 4--11 lode N. 21° 30' W., 63 ft.; thence S. 81° E. 18 ft. to tunnel; thence S. 65° E. 18 ft., 4 x 6 ft.

A tunnel, the mouth of open cut approach bears from Cor. No. 1, 4--11 lode, S. 63° 46' E. 121 ft.; thence S. 50° E. 20 ft. to mouth of tunnel; thence S. 50° E. 20 ft., 4 x 6 ft.

A shaft, the center of which bears from a point on line 2-5, Copper Head No. 2 lode, 300 ft. from Cor. No. 2, S. 38° 20' W. 14 ft., 4 x 6 ft. 10 ft. deep.

A shaft, the center of which bears from Cor. No. 1, Copper Slide lode, N. 28° 40' E. 150 ft., 4 x 6 ft. 10 ft. deep.

shaft, the center of which bears from Cor. No. 1,
Copper Slide lode, N. 03° 35' W. 121 ft., 4 x 6 ft. 50 ft. deep.

An open cut, the center of which bears from Cor. No. 1,
Copper Slide lode, N. 32° W. 45 ft., 4.5 x 6 ft., 8 ft. face.

FINAL OATHS FOR SURVEYS.

LIST OF NAMES.

A list of the names of the individuals employed by Lamar Cobb

United States Mineral Surveyor, to assist in running, measuring, and marking the lines, corners, and boundaries described in the foregoing field notes of the survey of the mining claim of

J. Leszynsky

Bertrand, White Tail, 4-11, Copper Slide, Copper Ridge, Sun Set,
known as the Good Site, Vallie View, Copper Head No. 2, Kentucky, Copper Bluff
and Magestral No. 2.
and showing the respective capacities in which they acted.

J. L. Awalt , *Chainman.*

..... , *Chainman.*

..... , *Axman.*

..... , *Flagman.*

FINAL OATHS OF ASSISTANTS.

We, I, J. L. Awalt

and , do solemnly swear that ^Iwe assisted Lamar Cobb

..... , United States Mineral Surveyor, in marking the corners and surveying

the boundaries of the mining claim of J. Leszynsky

Bertrand, White Tail, 4-11, Copper Slide, Copper Ridge, Sun Set,
known as the Good Site, Vallie View, Copper Head No. 2, Kentucky, Copper Bluff,
and Magestral No. 2

represented in the foregoing field notes as having been surveyed by said mineral surveyor and under his direction; and that said survey has been in all respects, to the best of our knowledge and belief, faithfully and correctly executed, and the corner and boundary monuments established according to law and the instructions furnished by the United States Surveyor-General for Arizona

J L Awalt , *Chainman.*

..... , *Chainman.*

..... , *Axman.*

..... , *Flagman*

Subscribed and sworn to by the above-named persons before me this 5 th.

day of September , 1909

My commission Expires July 25-1910
James St. Keefe
Notary Public

FINAL OATH OF U. S. MINERAL SURVEYOR.

I, Lamar Cobb, U. S. Mineral Surveyor, do solemnly swear that, in pursuance of instructions received from the United States Surveyor General for Arizona, dated August 10/1909, I have, in strict conformity to the laws of the United States, the official regulations and instructions thereunder, and the instructions of said Surveyor General, faithfully and correctly executed the survey of the Mining Claim of J. Leszynsky

known as the Bertrand, White Tail, 4-11, Copper Slide, Copper Ridge, Sun Set, Good, Site, Vallie View, Copper Head No. 2, Kentucky, Copper Bluff, Magestral No. 2 situate in Greenlee Gold Mountain & Copper Mountain Mining District,

Graham County, Arizona, in Section s 3, 10, 11, 15, Township No. 4 S., Range No. 29 E., unsurveyed, and designated as Survey No. 2709, as represented

in the foregoing field notes, which accurately show the boundaries of said mining claim as distinctly marked by monuments on the ground, and described in the attached copy of the location certificate, which was received by me from the Surveyor General with said instructions, and that all the corners of said survey have been established and perpetuated in strict accordance with the law, official regulations and instructions thereunder; and I do further solemnly swear that the foregoing are the true and original field notes of said survey and my report therein, and that the labor, expended and improvements made upon said mining claim by claimant or his grantors are as therein fully stated, and that the character, extent, location, and itemized value thereof are specified therein with particularity and full detail, and that no portion of said labor or improvements so credited to this claim has been included in the estimate of expenditures upon any other claim.

Lamar Cobb, U. S. Mineral Surveyor.

Subscribed and sworn to by the said Lamar Cobb U. S. Mineral Surveyor, before me Jas W Keuby this 5 th. day of September, 1909

Jas W Keuby Notary Public My commission Expires July 25-1910

Affidavit of Five Hundred Dollars Improvements.

We, I. N. Stevens and J. L. Awalt

of lawful age, being first duly sworn according to law, depose and say: That we are acquainted with the Bertrand, White Tail, 4--11, Copper Slide, Copper Ridge, Sun Set, Good Site, Val-lie View, Copper Head No. 2, Kentucky, Copper Bluff and Magestral No. 2 Mtn. mining claim, situate in Greenlee Gold Mtn. & Copper Mining districts, Graham County, Arizona Territory, for which Leszynsky

has made application for survey prior to application for patent under the provisions of the act of Congress, approved May 10, 1872; and that the labor done and improvements made thereon by the applicant and his grantors exceed Five Hundred Dollars in value, for each location and further that we are not personally interested in said mine.

J. L. Awalt
I. N. Stevens

TERRITORY OF ARIZONA, }
County of Graham } ss:

Sworn to and subscribed before me, this 14th

day of September, 1909.



John K. Hampton
Notary Public
My commission expires July 8, 1911

AMENDED NOTICE OF MINING LOCATION---Lode Claim.

To all Whom it may Concern:

This mining claim, the name of which is the Bertrand Mining Claim, situate on lands belonging to the United States of America, and in which there are valuable mineral deposits, was entered upon and ~~located~~ ^{amended} for the purpose of exploration and purchase by

J. Leszynsky

the undersigned on the 10th day of Jan 1907

The length of the claim is 1500 feet, and 1 claim 1500 feet in a North Easterly direction, and feet in a direction from the center of the discovery ~~shaft~~, at which this notice is posted, lengthwise of the claim, together with 166.7 feet in width of the surface grounds, on each side of the center of said claim. The general course of the lode deposit and premises is from the North East to the South west

The claim is situated and located in the Greenlee Gold Mountain Mining District, in Graham County, Territory of Arizona, about

 in a direction from From the west cor. of this claim the south cor. of the Lucky Number lode survey No. 1366 bears S. 52° 32' W. 37 ft.

The surface boundaries of the claim are marked upon the ground as follows: beginning at Monument of stone

at a point in a direction feet from the discovery ~~shaft~~ ^{point} (at which this notice is posted), being in the center of the South westerly end line of said claim; thence N 29° 20' W. 166.7 feet to a Pine Post, being the West corner of said claim; thence N. 52° 32' E 1500 feet to a Pine Post (Identical with East Cor Lucky Number Survey No 1366), being at the North corner of said claim; thence S 29° 20' E 166.7 feet to a Monument of stone being the center of the North Easterly end of said claim; thence S 29° 20' E 166.7 feet to a Pine Post being at the East corner of said claim; thence S 52° 32' W. 1500 feet to a Pine Post at the South corner of said claim; thence N. 29° 20' W. 166.7 feet to the place of beginning.

All done under the provisions of Chapter Six, of Title XXXII, of the revised Statutes of the United States, and of an act of the General Assembly of the Territory of Arizona, entitled "An Act to Codify and Revise the Laws of the Territory of Arizona," approved March 16th, 1901.

This is an Amended Location Notice of the Bertrand Mining Claim, located by Ben M. Crawford on the 8th day of

June 1899 190, and recorded in Book 11 of Records of Mines, at page 373, in the office of the County Recorder of the aforesaid County of Graham to which reference is hereby made, and this Amended Location Notice is made and posted to correct errors in the description in the said original Location Notice.

Dated and posted on the ground this 10th day of January 1907

J. Leszynsky
By Samuel Cobb

530

Aug 4-1909

Butte

AMENDED

Notice of Location

LODE CLAIM

Green Hill

J. Leagyras

Dated *Jan. 10* 190*7*

Filed and recorded at request of

J. Leagyras

1-24 A. D. 190*7*

at *9* *oc* *A. M.*


Book *18 Record of Mines*

Pages *566*

My Simms
County Recorder.

By _____
Deputy Recorder.

The above diagram is to give the locator a general idea of the plan of location under the new law. Your discovery shaft may be in the center of claim, or any distance from either end you desire. In the diagram we have placed it 500 feet from one end and 1000 feet from the other. In description be careful to state locality of claim with reference to some natural object, or permanent monument, so as to identify the claim.



County Recorder.

Witness my hand and seal the day and year first above written,

Arizona, at pages _____ of _____

duly recorded in Book No. _____ of _____

Records of Graham County

o'clock _____ M., on this _____ day of _____ 190____, and

Territory aforesaid, do hereby certify that the within instrument was filed for record at _____

County Recorder in and for the County and

TERRITORY OF ARIZONA,
County of Graham.

ss. }

AMENDED NOTICE OF MINING LOCATION---Lode Claim.

To all Whom it may Concern:

This mining claim, the name of which is the White Tail Mining Claim, situate on lands belonging to the United States of America, and in which there are valuable mineral deposits, was entered upon and ~~located~~ ^{amended} for the purpose of exploration and purchase by

J. Leszynsky

the undersigned on the 10th day of Jan. 1907

The length of the claim is 1500 feet, and 1 claim 1500 feet in a Northwesterly direction, and feet in a direction from the center of the discovery shaft, at which this notice is posted, lengthwise of the claim,

together with 300 feet in width of the surface grounds, on each side of the center of said claim. The general course of the lode deposit and premises is from the Northwest to the South East

The claim is situated and located in the Greenlee Gold Mountain Mining District, in Graham County, Territory of Arizona, about

in a direction from
The West Cor. of this claim is identical with the North Cor. of the True Centre lode sur. No 1366.

The surface boundaries of the claim are marked upon the ground as follows: beginning at

Monument of stone

at a point in a direction feet from

the discovery shaft (at which this notice is posted), being in the center of the South Easterly end line of said claim; thence S. 52° 33' W. ~~450~~ 300 feet to a

Pine Post, being the South corner of said claim; thence N. 29° 20' W. 1500 feet to a

Pine Post, being at the West corner of said claim; thence N. 52° 33' E. 300 feet to a

Monument of stone being the center of the Northwesterly end of said claim; thence N. 52° 33' E. 300 feet to a

Pine Post being at the North corner of said claim; thence S. 29° 20' E. 1500 feet to a

Pine Post at the East corner of said claim; thence S. 52° 33' W. 300 feet to the place of beginning.

All done under the provisions of Chapter SIX, of Title XXXII, of the revised Statutes of the United States, and of an act of the General Assembly of the Territory of Arizona, entitled "An Act to Codify and Revise the Laws of the Territory of Arizona," approved March 16th, 1901.

This is an Amended Location Notice of the White Tail Mining Claim, located by Bew M. Crawford on the 29th day of

June 1899, and recorded in Book 11 of Records of Mines, at page 322 & 326, in the office of the County Recorder of the aforesaid County of Graham

to which reference is hereby made, and this Amended Location Notice is made and posted to correct errors in the description in the said original Location Notice.

Dated and posted on the ground this 10th day of Jan. 1907

J. Leszynsky
By S. S. Crawford

531
4524-1909

AMENDED

Notice of Location

LODE CLAIM

White Tail
Greenlee Gold

Dated Jan 10 1907

Filed and recorded at request of

J. Leszynsky.

at 9 1/2 A. D. 1907 A. M.

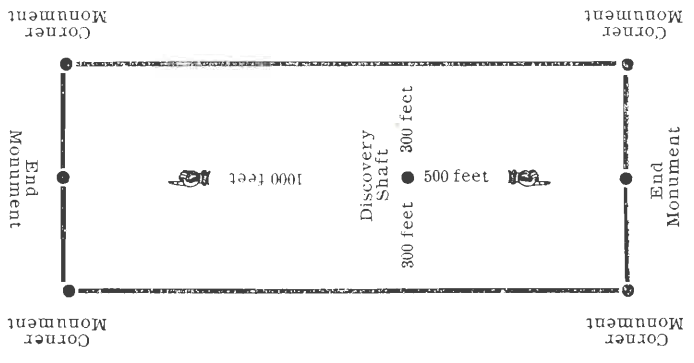
Book 18 Sec. of Mines

Pages 569
M. J. Summs

County Recorder.

By Deputy Recorder.

The above diagram is to give the locator a general idea of the plan of location under the new law. Your discovery shaft may be in the center of claim, or any distance from either end you desire. In the diagram we have placed it 500 feet from one end and 1000 feet from the other. In description be careful to state locality of claim with reference to some natural object, or permanent monument, so as to identify the claim.



County Recorder.

Witness my hand and seal the day and year first above written,

Territory aforesaid, do hereby certify that the within instrument was filed for record at
o'clock M., on this day of 1907, and
daily recorded in Book No. of Records of Graham County
Arizona, at pages

TERRITORY OF ARIZONA,
County of Graham.

ss.

3
AMENDED NOTICE OF MINING LOCATION---Lode Claim.

To all Whom it may Concern:

This mining claim, the name of which is the 4-11
Mining Claim, situate on lands belonging to the United States of America, and in which there are
valuable mineral deposits, was entered upon and ^{amended} located for the purpose of exploration and purchase by

J. Sezynsky

the undersigned on the 10th day of Jan. 1907

The length of the claim is 1500 feet, and 2 claim 180
feet in a Southwesterly direction, and 1370 feet in a North Easterly
direction from the center of the discovery ^{cut} shaft, at which this notice is posted, lengthwise of the claim,
together with 300 feet in width of the surface grounds, on each side of the
center of said claim. The general course of the lode deposit and premises is from the North East
to the Southwest

The claim is situated and located in the Greenlee Gold Mountain
Mining District, in Graham County, Territory of Arizona, about

in a _____ direction from
From the West corner of this claim, the South
Cor. Lucky Number lode str. No 1366 bears S. 81° 25' W.
670 ft.

The surface boundaries of the claim are marked upon the ground as follows: beginning at
Monument of Stone

at a point in a Southwesterly direction 180 feet from
the discovery ^{cut} shaft (at which this notice is posted), being in the center of the Southwesterly
end line of said claim; thence N. 51° 30' W. 309 feet to a
Pine Post, being the West
corner of said claim; thence N. 52° 33' E. 1500 feet to a
Pine Post, being at the North
corner of said claim; thence S. 51° 30' E. 309 feet to a
Monument of Stone being the center of the North Easterly
end of said claim; thence S. 51° 30' E. 309 feet to a
Pine Post being at the East
corner of said claim; thence S. 52° 33' W. 1500 feet to a
Pine Post at the South
corner of said claim; thence N. 51° 30' W. 309 feet to
the place of beginning.

All done under the provisions of Chapter Six, of Title XXXII, of the revised Statutes of the United States, and of
an act of the General Assembly of the Territory of Arizona, entitled "An Act to Codify and Revise the Laws of the
Territory of Arizona," approved March 16th, 1901.

This is an Amended Location Notice of the 4-11
Mining Claim, located by George Gilliard & Isaac N. Stevens

on the 4th day of
Feb. 1899, and recorded in Book 11 of Records of Mines, at
page 8788, in the office of the County Recorder of the aforesaid County of Graham
to which reference is hereby made, and this Amended Location Notice is made and posted to correct
errors in the description in the said original Location Notice.

Dated and posted on the ground this 10th day of Jan. 1907

J. Sezynsky
By
Lawyer

537

AMENDED

Notice of Location

LODE CLAIM

4-11

Greene Dist

Dated *Jan 10* 1907

Filed and recorded at request of

J. Lengzinsky

Jan 24 at *9* A. D. 1907

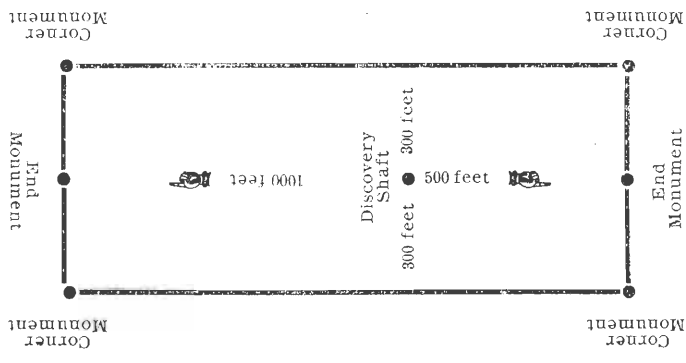
Book *187 Record of Mines*

Pages *573*

County Recorder.

By *Met Samms*
Deputy Recorder.

The above diagram is to give the locator a general idea of the plan of location under the new law. Your discovery shaft may be in the center of claim, or any distance from either end you desire. In the diagram we have placed it 500 feet from one end and 1000 feet from the other. In description be careful to state locality of claim with reference to some natural object, or permanent monument, so as to identify the claim.



County Recorder.

Witness my hand and seal the day and year first above written,

Arizona, at pages
duly recorded in Book No of
Records of Graham County
o'clock M., on this day of 1907, and
Territory aforesaid, do hereby certify that the within instrument was filed for record at
County Recorder in and for the County and

TERRITORY OF ARIZONA,
County of Graham.

} ss.

NOTICE OF MINING LOCATION---Lode Claim.

To all Whom it may Concern:

This mining claim, the name of which is the Copper Slide Mining Claim, situate on lands belonging to the United States of America, and in which there are valuable mineral deposits, was entered upon and located for the purpose of exploration and purchase by

J. Leszynsky

(Locator must insert either "a citizen of the United States," or, who has declared his intention to become a citizen of the United States."

the undersigned on the 10th day of Jan 1907

The length of the claim is 1236 feet, and 1236 feet in a South Easterly direction, and 300 feet in a South Easterly direction from the center of the discovery shaft, at which this notice is posted, lengthwise of the claim, together with 300 feet in width of the surface grounds, on each side of the center of said claim.

The general course of the lode deposit and premises is from the Northwest to the South East

The claim is situated and located in the Greenlee Gold Mountain Mining District, in Graham County, Territory of Arizona, about

in a North West direction from

From the west cor. of this claim the North Cor. (Cor. #2) Copper Prince lode sur. No 1517 bears N. 69° 20' W. - 1070 ft.

The surface boundaries of the claim are marked upon the ground as follows: beginning at

Monument of stone

at a point in a North West direction 300 feet from

at the discovery shaft (at which this notice is posted), being in the center of the Northwesterly

end line of said claim; thence N. 52° 33' E. 300 feet to a

Pine Post

, being the North corner of said claim; thence S. 51° 30' E. 1236 feet to a

Pine Post

, being at the East corner of said claim; thence S. 52° 33' W. 300 feet to a

Pine Tree 6 in. in diam

being the center of the South Easterly end of said claim; thence S. 52° 33' W. 300 feet to a

Pine Post

, being at the South corner of said claim; thence N. 51° 30' W. 1236 feet to a

Pine Post

at the West corner of said claim; thence N. 52° 33' E. 300 feet to

the place of beginning.

All done under the provisions of Chapter Six, of Title XXXII, of the revised Statutes of the United States, and of an act of the General Assembly of the Territory of Arizona, entitled "An Act to Codify and Revise the Laws of the Territory of Arizona," approved March 16th, 1901.

Dated and posted on the ground this 10th day of Jan 1907

J. Leszynsky
By Lammie Cobb

544

Copper Slide

Notice of Location

LODE CLAIM

Greenlee Dist

Dated *1-10* 190*7*

Filed and recorded at request of

J. Lezynsky

at *9* *1-24* A. D. 190*7* *A.M.*


Book *9* Record of Mines
Pages *190*

W. H. Sumner

County Recorder.

By _____
Deputy Recorder.

The above diagram is to give the locator a general idea of the plan of location under the new law. Your discovery shaft may be in the center of claim, or any distance from either end you desire. In the diagram we have placed it 500 feet from one end and 1000 feet from the other. In description be careful to state locality of claim with reference to some natural object, or permanent monument, so as to identify the claim.



County Recorder.

Witness my hand and seal the day and year first above written,

Territory aforesaid, do hereby certify that the within instrument was filed for record at _____
County Recorder in and for the County and
Territory of Arizona, at pages _____ of _____
Records of Graham County _____
M., on this _____ day of _____ 190____, and
duly recorded in Book No. _____ of _____
Arizona, at pages _____

TERRITORY OF ARIZONA,
County of Graham.

ss. }

AMENDED NOTICE OF MINING LOCATION---Lode Claim.

To all Whom it may Concern:

This mining claim, the name of which is the Copper Ridge Mining Claim, situate on lands belonging to the United States of America, and in which there are valuable mineral deposits, was entered upon and ~~located~~^{amended} for the purpose of exploration and purchase by

J. Leszynsky

the undersigned on the 10th day of Jan. 1907

The length of the claim is 1500 feet, and 1 claim 155 feet in a Northeasterly direction, and 1345 feet in a Southwesterly direction from the center of the discovery ~~shaft~~^{cut}, at which this notice is posted, lengthwise of the claim, together with 300 feet in width of the surface grounds, on each side of the center of said claim. The general course of the lode deposit and premises is from the North East to the South west

The claim is situated and located in the Greenlee Gold Mountain Mining District, in Graham County, Territory of Arizona, about

in a North direction from 7 from the West corner of this claim the South cor. of the Sucky Number Lode sur. No. 1366 bears N. 41° W. 1535 ft.

The surface boundaries of the claim are marked upon the ground as follows: beginning at

Monument of stone

at a point in a Northwesterly direction 300 feet from the discovery ~~shaft~~^{cut} (at which this notice is posted), being in the center of the North Easterly end line of said claim; thence S. 51° 30' E. 209 feet to a Pine Post, being the East corner of said claim; thence S 52° 32' W. 1500 feet to a Pine Post, being at the South corner of said claim; thence N. 51° 30' W. 309 feet to a Monument of stone being the center of the Southwesterly end of said claim; thence N. 51° 30' W. 309 feet to a Pine Post being at the West corner of said claim; thence N. 52° 32' E. 1500 feet to a Pine Post at the North corner of said claim; thence S. 51° 30' E. 309 feet to the place of beginning.

All done under the provisions of Chapter Six, of Title XXXII, of the revised Statutes of the United States, and of an act of the General Assembly of the Territory of Arizona, entitled "An Act to Codify and Revise the Laws of the Territory of Arizona," approved March 16th, 1901.

This is an Amended Location Notice of the Copper Ridge Mining Claim, located by George Lilliard + Isaac H. Stevens

on the 4th day of Feb. 1899, and recorded in Book 11 of Records of Mines, at

page 3687, in the office of the County Recorder of the aforesaid County of Graham to which reference is hereby made, and this Amended Location Notice is made and posted to correct errors in the description in the said original Location Notice.

Dated and posted on the ground this 10th day of Jan. 1907

J. Leszynsky
Samuel Lopez

534

Aug 4-1909

AMENDED

Notice of Location

LODE CLAIM

*Gap per Ridge
Grant H. Dix*

Dated *Jan 10* 190*9*

Filed and recorded at request of

J. Lengzysky

17-248 A. D. 190*7*
at *9* M.

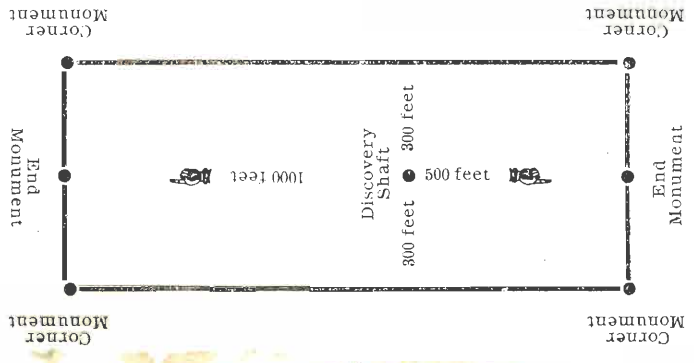
Book *18 Records of Mines*

Pages *570*
M. J. Sumner

County Recorder.

By _____
Deputy Recorder.

The above diagram is to give the locator a general idea of the plan of location under the new law. Your discovery shaft may be in the center of claim, or any distance from either end you desire. In the diagram we have placed it 500 feet from one end and 1000 feet from the other. In description be careful to state locality of claim with reference to some natural object, or permanent monument, so as to identify the claim.



County Recorder.

Witness my hand and seal the day and year first above written,

_____ Arizona, at pages _____
_____ duly recorded in Book No. _____ of _____
Records of Graham County
_____ o'clock _____ M., on this _____ day of _____ 190____, and
Territory aforesaid, do hereby certify that the within instrument was filed for record at _____
County Recorder in and for the County and _____

TERRITORY OF ARIZONA,
County of Graham.

ss.

AMENDED NOTICE OF MINING LOCATION---Lode Claim.

To all Whom it may Concern:

This mining claim, the name of which is the Sun Set Mining Claim, situate on lands belonging to the United States of America, and in which there are valuable mineral deposits, was entered upon and ~~located~~^{amended} for the purpose of exploration and purchase by

J. Leszynsky

the undersigned on the 10th day of Jan. 1907

The length of the claim is 1500 feet, and 7 claim 670 feet in a Southwesterly direction, and 880 feet in a North Easterly direction from the center of the discovery ~~shaft~~^{cut}, at which this notice is posted, lengthwise of the claim, together with 300 feet in width of the surface grounds, on each side of the center of said claim. The general course of the lode deposit and premises is from the North East to the South west

The claim is situated and located in the Greenlee Gold Mountain Mining District, in Graham County, Territory of Arizona, about

~~in a~~ From the South cor. of this claim the South ~~direction from~~ Cor. of the Lucky Number Sur. No. 1366 bears N. 40° W. 1535

The surface boundaries of the claim are marked upon the ground as follows: beginning at Monument of stone

at a point in a South westerly direction 650 feet from the discovery ~~shaft~~^{cut} (at which this notice is posted), being in the center of the South westerly end line of said claim; thence N. 51° 30' W. 309 feet to a Pine Post, being the West corner of said claim; thence N. 52° 32' E. 1500 feet to a Pine Post, being at the North corner of said claim; thence S. 51° 30' E. 309 feet to a Monument of stone being the center of the North Easterly end of said claim; thence S. 51° 30' E. 309 feet to a Pine Post being at the East corner of said claim; thence S 52° 32' W. 1500 feet to a Pine Post at the South corner of said claim; thence N. 51° 30' W. 309 feet to the place of beginning.

All done under the provisions of Chapter Six, of Title XXXII, of the revised Statutes of the United States, and of an act of the General Assembly of the Territory of Arizona, entitled "An Act to Codify and Revise the Laws of the Territory of Arizona," approved March 16th, 1901.

This is an Amended Location Notice of the Sun Set Mining Claim, located by George Gilliard & Isaac W. Stevens

on the 4th day of Feb. 1899, and recorded in Book 11 of Records of Mines, at

pages 89 & 90, in the office of the County Recorder of the aforesaid County of Graham to which reference is hereby made, and this Amended Location Notice is made and posted to correct errors in the description in the said original Location Notice.

Dated and posted on the ground this 10th day of Jan 1907

J. Leszynsky
By Samuel Cobb

ss. }

County Recorder in and for the County and

Territory aforesaid, do hereby certify that the within instrument was filed for record at

o'clock M., on this day of 190 and

duly recorded in Book No. of


Records of Graham County

Arizona, at pages

Witness my hand and seal the day and year first above written,

County Recorder.

The above diagram is to give the locator a general idea of the plan of location under the new law. Your discovery shaft may be in the center of claim, or any distance from either end you desire. In the diagram we have placed it 500 feet from one end and 1000 feet from the other. In description be careful to state locality of claim with reference to some natural object, or permanent monument, so as to identify the claim.



County Recorder.

Deputy Recorder.

Pages 574
M. H. Sumner

Book 18 Record of Mines
at 9 1-24 A. M.

1-24 A. D. 1907

Filed and recorded at request of
J. L. Lezyznak

Dated Jan 10 1907

Sum Set
Greenlee Co. Dist

AMENDED
LODE CLAIM
Notice of Location

538

Dec 4-1909

AMENDED NOTICE OF MINING LOCATION---Lode Claim.

To all Whom it may Concern:

This mining claim, the name of which is the Good Site Mining Claim, situate on lands belonging to the United States of America, and in which there are valuable mineral deposits, was entered upon and ^{amended} located for the purpose of exploration and purchase by

J. Leszynsky

the undersigned on the 10th day of Jan. 1907

The length of the claim is 1500 feet, and I claim 150 feet in a Southwesterly direction, and 1350 feet in a North Easterly direction from the center of the discovery ~~shaft~~ ^{cut}, at which this notice is posted, lengthwise of the claim, together with 300 feet in width of the surface grounds, on each side of the center of said claim. The general course of the lode deposit and premises is from the North East to the South west

The claim is situated and located in the Greenlee Gold Mountain Mining District, in Graham County, Territory of Arizona, about

in a _____ direction from From the West cor. of this claim the South Cor. of the Lucky Number Lode, Sur. no 1366 bears N. 41° W. 1535 ft.

The surface boundaries of the claim are marked upon the ground as follows: beginning at Monument of stone

at a point in a Northwesterly direction 350 feet from the discovery ~~shaft~~ ^{cut} (at which this notice is posted), being in the center of the Southwesterly end line of said claim; thence N. 51° 30' W. 309 feet to a Pine Post, being the West corner of said claim; thence N. 52° 33' E. 1500 feet to a Pine Post, being at the North corner of said claim; thence S. 51° 30' E. 309 feet to a Monument of stone being the center of the North Easterly end of said claim; thence S. 51° 30' E. 309 feet to a Pine Post being at the East corner of said claim; thence S. 52° 33' W. 1500 feet to a Pine Post at the South corner of said claim; thence N. 51° 30' W. 309 feet to the place of beginning.

All done under the provisions of Chapter Six, of Title XXXII, of the revised Statutes of the United States, and of an act of the General Assembly of the Territory of Arizona, entitled "An Act to Codify and Revise the Laws of the Territory of Arizona," approved March 16th, 1901.

This is an Amended Location Notice of the Good Site Mining Claim, located by George Gilliard

on the 4th day of Febry 1899, and recorded in Book 11 of Records of Mines, at

page 88487, in the office of the County Recorder of the aforesaid County of Graham to which reference is hereby made, and this Amended Location Notice is made and posted to correct errors in the description in the said original Location Notice.

Dated and posted on the ground this 10th day of Jan. 1907

J. Leszynsky
By
J. L. Lamm

533

AMENDED

LODE CLAIM

Notice of Location

Good Site

Greenlee Co. Dist.

Dated *Jan 10* 190*7*

Filed and recorded at request of

J. Lezymsky

1/24 A. D. 190*7*

at *9* *18 Second Mines* A. M.


Book *569*

Pages *M. J. Simms*

County Recorder.

By _____ Deputy Recorder.

The above diagram is to give the locator a general idea of the plan of location under the new law. Your discovery shaft may be in the center of claim, or any distance from either end you desire. In the diagram we have placed it 500 feet from one end and 1000 feet from the other. In description be careful to state locality of claim with reference to some natural object, or permanent monument, so as to identify the claim.



County Recorder.

Witness my hand and seal the day and year first above written,

Territory aforesaid, do hereby certify that the within instrument was filed for record at _____
 o'clock _____ M., on this _____ day of _____ 190____, and
 duly recorded in Book No _____ of _____ Records of Graham County
 Arizona, at pages _____

TERRITORY OF ARIZONA,
County of Graham.

ss.

AMENDED NOTICE OF MINING LOCATION---Lode Claim.

To all Whom it may Concern:

This mining claim, the name of which is the Vallie View Mining Claim, situate on lands belonging to the United States of America, and in which there are valuable mineral deposits, was entered upon and ^{amended} located for the purpose of exploration and purchase by

J. Leszynsky

the undersigned on the 10th day of Jan. 1907

The length of the claim is 1500 feet, and 110 claim feet in a North Easterly direction, and 1390 feet in a Southwesterly direction from the center of the discovery ^{cut} shaft, at which this notice is posted, lengthwise of the claim, together with 300 feet in width of the surface grounds, on each side of the center of said claim. The general course of the lode deposit and premises is from the North East to the South west

The claim is situated and located in the Greenlee Gold Mountain Mining District, in Graham County, Territory of Arizona, about

in a North Easterly direction from From the North cor. of this claim, the South cor. of the Lucky Number lode Sur. No. 1366. bears N. 41° W. 1535 ft.

The surface boundaries of the claim are marked upon the ground as follows: beginning at Monument of stone

at a point in a North Easterly direction 110 feet from the discovery ^{cut} shaft (at which this notice is posted), being in the center of the North Easterly end line of said claim; thence S. 51° 30' E. 309 feet to a Pine Post, being the East corner of said claim; thence S. 57° 33' W. 1500 feet to a Pine Post, being at the South corner of said claim; thence N. 51° 30' W. 309 feet to a Monument of stone, being the center of the Southwesterly end of said claim; thence N. 51° 30' W. 309 feet to a Pine Post, being at the West corner of said claim; thence N. 57° 33' E. 1500 feet to a Pine Post, at the North corner of said claim; thence S. 51° 30' E. 309 feet to the place of beginning.

All done under the provisions of Chapter SIX, of Title XXXII, of the revised Statutes of the United States, and of an act of the General Assembly of the Territory of Arizona, entitled "An Act to Codify and Revise the Laws of the Territory of Arizona," approved March 16th, 1901.

This is an Amended Location Notice of the Vallie View Mining Claim, located by George Gilliard & Isaac N. Stevens

on the 4th day of Feb. 1907, and recorded in Book 11 of Records of Mines, at

page 90 & 91, in the office of the County Recorder of the aforesaid County of Graham to which reference is hereby made, and this Amended Location Notice is made and posted to correct errors in the description in the said original Location Notice.

Dated and posted on the ground this 10th day of Jan. 1907

J. Leszynsky
By
Lamar Cobb

539

AMENDED

Notice of Location

LODE CLAIM

*Vallie View
Greenlaw Slit*

Dated *1-10* 190*7*

Filed and recorded at request of

J. Lezyro Ky.

1-24 A. D. 190*7*

at *9* A. M.

Book *18 Head of Mines*


Pages *575-*

Mit Sumner

County Recorder.

By _____ Deputy Recorder.

The above diagram is to give the locator a general idea of the plan of location under the new law. Your discovery shaft may be in the center of claim, or any distance from either end you desire. In the diagram we have placed it 500 feet from one end and 1000 feet from the other. In description be careful to state locality of claim with reference to some natural object, or permanent monument, so as to identify the claim.



County Recorder.

Witness my hand and seal the day and year first above written,

Territory aforesaid, do hereby certify that the within instrument was filed for record at _____
County Recorder in and for the County and _____
o'clock _____ M., on this _____ day of _____ 190____, and
duly recorded in Book No. _____ of _____ Records of Graham County
Arizona, at pages _____

TERRITORY OF ARIZONA,
County of Graham.

ss. }

AMENDED LOCATION NOTICE.

Know all Men by these Presents :

That J. Leszynsky, the undersigned, has this 30 day of July, 1909, amended, located, and claimed, and by these presents does amend, locate, and claim, by right of the original discovery and this additional and amended location certificate on the Copper Head No. 2 lode, vein, ledge or deposit, along the vein thereof, with all its dips, angles, and variations.

The length of this claim is 1500 feet, and I claim 50 feet, in a N. 51° 10' W. direction, and 1450 feet in a S. 51° 10' E. direction from the center of the discovery -----, at which this notice is posted, lengthwise of the claim, together with 300 feet in width of the surface grounds, on each side of the center of said claim. The general course of the lode deposit and premises is from the Northeast to the Southwest.

The claim is situated and located in the Greenlee Gold Mtn. & Copper Mtn. Mining District, in Graham County, Territory of Arizona, ~~about -----~~ in a ~~-----~~ direction from From the West corner of this claim cor. No. 3 Copper Prince Lode, Survey No. 1512, bears S. 51° 46' W. 148.2 ft.

The surface boundaries of the claim are marked upon the ground as follows:

Beginning at corner No. 1, the West Corner,
 Thence N. 51° 46' E. 615.6 ft.
 to corner No. 2, the North Corner,
 Thence S. 51° 10' E. 1500 ft.
 to corner No. 3, the East Corner,
 Thence S. 51° 46' W. 615.6 ft.
 to corner No. 4, the South Corner,
 Thence N. 51° 10' W. 1500
 to corner No. 1, the place of beginning.

All done under the provisions of Chapter Six, of Title XXXII, of the Revised Statutes of the United States, and of an Act of the General Assembly of Arizona, entitled "An Act to Codify and Revise the Laws of the Territory of Arizona," approved March 16th, 1901.

This is an Amended Location Notice of the Copper Head No. 2 Mining Claim, located by Isaac N. Stevens on the 5 day of January 1899, and recorded in book 10 of Records of Mines, at page 260, in the office of the County Recorder of the aforesaid County of Graham to which reference is hereby made.

Dated and posted on the ground this 30 day of July 1909
J. Leszynsky

By Lamar Cobb

289
4-1909

AMENDED

Notice of Location

LODE CLAIM

"Copper Head" No. 2.

Greenlee Gold mtn &
Copper mountain
Mining District

Dated July 30 1909

Filed and recorded at request of

Lamar Cobb

July 31 A. D. 1909
at 9 A. M.

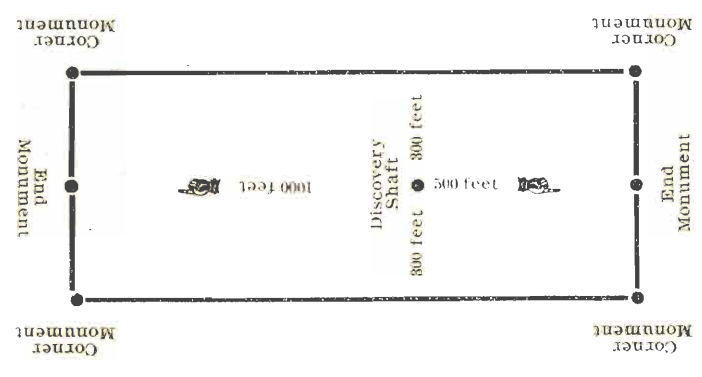
Book 16 Record of mines
Pages 303

W. H. Claridge
County Recorder.

By Lillie Claridge
Deputy Recorder.

ERA PRINT, CLIFTON

The above diagram is to give the locator a general idea of the plan of location under the new law. Your discovery shaft may be in the center of claim, or any distance from either end you desire. In the diagram we have placed it 500 feet from one end and 1000 feet from the other. In description be careful to state locality of claim with reference to some natural object, or permanent monument, so as to identify the claim.



County Recorder

Witness my hand and seal the day and year first above written,

County, Arizona, at pages of
Records of
County Recorder

County Recorder in and for the County and
Territory aforesaid, do hereby certify that the within instrument was filed for record at
M. on this day of 1909, and

County of
TERRITORY OF ARIZONA,
ss

AMENDED LOCATION NOTICE.

Know all Men by these Presents :

That J. Leszynsky, the undersigned, has this 30 day of July 1909, amended, located, and claimed, and by these presents does amend, locate, and claim, by right of the original discovery and this additional and amended location certificate on the Kentucky lode, vein, ledge or deposit, along the vein thereof, with all its dips, angles, and variations.

The length of this claim is 1500 feet, and I claim 1450 feet, in a N. 43° 50' E. direction, and 50 feet in a S. 43° 50' W. direction from the center of the discovery ~~-----~~, at which this notice is posted, lengthwise of the claim, together with 300 feet in width of the surface grounds, on each side of the center of said claim. The general course of the lode deposit and premises is from the Northeast to the Southwest.

The claim is situated and located in the Copper Mtn. & Greenlee Gold Mt Mining District, in Graham County, Territory of Arizona, ~~about~~ in a ~~-----~~ direction from ~~-----~~

From the West corner of this claim cor. No. 4 Indiana Lode, Survey No. 1710, bears N. 64° 12' W. 18 ft.

The surface boundaries of the claim are marked upon the ground as follows:

Beginning at corner No. 1, the West Corner,
 Thence N. 43° 50' E. 1500 ft.
 to corner No. 2, the North Corner,
 Thence S. 64° 12' E. 650 ft.
 to corner No. 3, the East Corner,
 Thence S. 43° 50' W. 1500 ft.
 to corner No. 4, the South Corner,
 Thence N. 64° 12' W. 650 ft.
 to corner No. 1, the place of beginning.

All done under the provisions of Chapter Six, of Title XXXII, of the Revised Statutes of the United States, and of an Act of the General Assembly of Arizona, entitled "An Act to Codify and Revise the Laws of the Territory of Arizona," approved March 16th, 1901.

This is an Amended Location Notice of the Kentucky Mining Claim, located by Geo. W. Gilliard on the 5 day of January 1899 -190-, and recorded in book 10 of Records of Mines, at page 467, in the office of the County Recorder of the aforesaid County of Graham to which reference is hereby made.

Dated and posted on the ground this 30 day of July 1909

J. Leszynsky

By Lamar Cobb

268 JUL 4 1909

AMENDED

Notice of Location

LODE CLAIM

"Kentucky"

Greenlee Gold & Copper
Mtn. Mining District

Dated July 30 1909

Filed and recorded at request of

Lamar Cobb

at July 31 A. D. 1909
at 9 A. M.

Book 16 Record of mines
Pages 303 + 304

W. H. Claridge
County Recorder.

By Lillie Claridge
Deputy Recorder.

ERA PRINT. CLIFTON

The above diagram is to give the locator a general idea of the plan of location under the new law. Your discovery shaft may be in the center of claim, or any distance from either end you desire. In the diagram we have placed it 500 feet from one end and 1000 feet from the other. In description be careful to state locality of claim with reference to some natural object, or permanent monument, so as to identify the claim.



County Recorder.

Witness my hand and seal the day and year first above written.

County, Arizona, at pages

Records of of

o'clock M., on this day of 1909, and

Territory aforesaid, do hereby certify that the within instrument was filed for record at

County Recorder in and for the County and

TERRITORY OF ARIZONA,

AMENDED LOCATION NOTICE.

Know all Men by these Presents :

That J. Leszynsky, the undersigned, has this 30 day of July, 1909, amended, located, and claimed, and by these presents does amend, locate, and claim, by right of the original discovery and this additional and amended location certificate on the Copper Bluff lode, vein, ledge or deposit, along the vein thereof, with all its dips, angles, and variations.

The length of this claim is 1357.38 feet, and I claim 300 feet, in a S. 43° 50' W. direction, and 1057.58 feet in a N. 43° 50' E. direction from the center of the discovery, at which this notice is posted, lengthwise of the claim, together with 300 feet in width of the surface grounds, on each side of the center of said claim. The general course of the lode deposit and premises is from the Northeast to the Southwest.

The claim is situated and located in the Greenlee Gold & Copper Mtn. Mining District, in Graham County, Territory of Arizona, about ~~in a~~ direction from

From the West corner of this claim cor. No. 3 Indiana Lode, Survey No. 1710, bears S. 64° 12' E. 130.17 ft.

The surface boundaries of the claim are marked upon the ground as follows:

Beginning at corner No. 1, the West Corner,
Thence N. 43° 50' E. 1357.38 ft.

to corner No. 2, the North Corner,
Thence S. 51° 55' E. 603 ft.

to corner No. 3, the East Corner,
Thence S. 43° 50' W. 1357.38 ft.

to corner No. 4, the South Corner,
Thence N. 51° 55' W. 603 ft.

to corner No. 1, the place of beginning.

All done under the provisions of Chapter Six, of Title XXXII, of the Revised Statutes of the United States, and of an Act of the General Assembly of Arizona, entitled "An Act to Codify and Revise the Laws of the Territory of Arizona," approved March 16th, 1901.

This is an Amended Location Notice of the Copper Bluff Mining Claim, located by Isaac N. Stevens on the 5 day of January 1899, and recorded in book 10 of Records of Mines, at page 259, in the office of the County Recorder of the aforesaid County of Graham to which reference is hereby made.

Dated and posted on the ground this 30 day of July 1909
J. Leszynsky

By Lamar Cobb

208

AMENDED

Notice of Location

LODE CLAIM

"Copper Cliff"

Greenlee Gold Mountain
and Copper Mountain
Mining Districts

Dated July 30 1909

Filed and recorded at request of

Samar Cobb.

July 31 A. D. 1909
at 9 A. M.

Book 16 Record of Mines

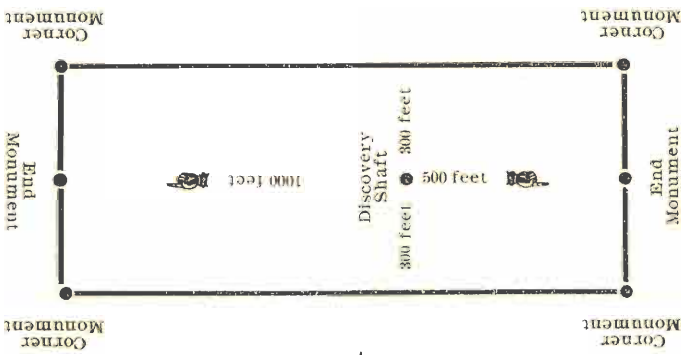
Pages 312

W. H. Charidge
County Recorder.

By Lilhe Charidge
Deputy Recorder.

ERA PRINT, CLIFTON

The above diagram is to give the locator a general idea of the plan of location under the new law. Your discovery shaft may be in the center of claim, or any distance from either end you desire. In the diagram we have placed it 500 feet from one end and 1000 feet from the other. In description be careful to state locality of claim with reference to some natural object, or permanent monument, so as to identify the claim.



County Recorder.

Witness my hand and seal the day and year first above written,

County, Arizona, at pages

only recorded in Book No

o'clock M., on this day of

Territory aforesaid, do hereby certify that the within instrument was filed for record at

County Recorder in and for the County and

TERRITORY OF ARIZONA,
County of

SS

AMENDED LOCATION NOTICE.

Know all Men by these Presents :

That J. Leszynsky, the undersigned, has this 30 day of July, 1909, amended, located, and claimed, and by these presents does amend, locate, and claim, by right of the original discovery and this additional and amended location certificate on the Magestral No. 2 lode, vein, ledge or deposit, along the vein thereof, with all its dips, angles, and variations.

The length of this claim is 1500 feet, and I claim 500 feet, in a S.43°50'W. direction, and 1000 feet in a N.43°50E. direction from the center of the discovery ---, at which this notice is posted, lengthwise of the claim, together with 300 feet in width of the surface grounds, on each side of the center of said claim. The general course of the lode deposit and premises is from the Northeast to the Southwest.

The claim is situated and located in the Copper Mountain Mtn. & Greenlee Mining District, in Graham County, Territory of Arizona, ~~about~~ Gold Mtn. S in a ~~direction from~~

From the West corner of this claim cor. No. 4 Famous Lode, Survey No 1711, bears N.25°16'W. 205.11 ft.

The surface boundaries of the claim are marked upon the ground as follows:

- Beginning at corner No. 1, the West Corner,
Thence N.43°50'E. 1500 ft.
- to corner No. 2, the North Corner,
Thence S.25°16'E. 642 ft.
- to corner No. 3, the East Corner,
Thence S.43°50'W. 1500
- to corner No. 4, the South Corner,
Thence N.25°16'W. 642 ft.
- to corner No. 1, the place of beginning.

All done under the provisions of Chapter Six, of Title XXXII, of the Revised Statutes of the United States, and of an Act of the General Assembly of Arizona, entitled "An Act to Codify and Revise the Laws of the Territory of Arizona," approved March 16th, 1901.

This is an Amended Location Notice of the Magestral Mining Claim, located by Isaac N. Stevens on the 5 day of January 1899 ~~190~~, and recorded in book 10 of Records of Mines, at page 261, in the office of the County Recorder of the aforesaid County of Graham to which reference is hereby made.

Dated and posted on the ground this 30 day of July 1909

By Lamar Cobb

J. Leszynsky

211

AMENDED

Notice of Location

LODE CLAIM

"Magistral" No. 2

Greener Gold & Copper
Mining Districts

Dated July 31, 1907

Filed and recorded at request of

Lamar Cobb

at July 31 A. D. 1907
at 9 A. M.


Book 16 Record of mines
Pages 307

W. H. Claridge
County Recorder.

By Lillie Claridge
Deputy Recorder.

ERA PRINT, CLIFTON

The above diagram is to give the locator a general idea of the plan of location under the new law. Your discovery shaft may be in the center of claim, or any distance from either end you desire. In the diagram we have placed it 500 feet from one end and 1000 feet from the other. In description be careful to state locality of claim with reference to some natural object or permanent monument, so as to identify the claim.



County Recorder.

Witness my hand and seal the day and year first above written,

County, Arizona, at pages

duly recorded in Book No. of

o'clock M., on this day of 1907, and

Territory aforesaid, do hereby certify that the within instrument was filed for record at

County Recorder in and for the County and

TERRITORY OF ARIZONA.

SS.

U. S. SURVEYOR-GENERAL'S FINAL CERTIFICATE ON
FIELD NOTES.

DEPARTMENT OF THE INTERIOR,
Office of U. S. Surveyor General,
Phoenix, Arizona, October 23, 1909.

I, U. S. Surveyor-General for District of Arizona, do hereby certify that the foregoing transcript of the Field Notes, return and approval of the survey of the mining claim of J. Leszynsky, known as the Bertrand, White Tail, 4-11, Copper Slide, Copper Ridge, Sun Set, Good Site, Vallie View, Copper Head No. 2, Kentucky, Copper Bluff and Magestral No. 2, situate in Greenlee Gold Mountain Mining District, Graham County, Arizona, approximately in Sections 3, 10, 11 and 15, Township 4 S., Range 29 E., unsurveyed, and designated as Survey No. 2709, has been correctly copied from the originals on file in this office; that said Field Notes furnish such an accurate description of said mining claim as will, if incorporated into a patent, serve fully to identify the premises, and that such reference is made therein to natural objects or permanent monuments as will perpetuate and fix the locus thereof.

And I further certify that five hundred dollars' worth of labor has been expended or improvements made upon or for the benefit of each of said mining claims by claimant or his grantors, and that said improvements consist of 2 shafts, 1 tunnel, 10 cuts, 517 ft. of drifts and crosscuts, and 12/16 interest in the system of common improvements hereinafter described, total value \$13,229.60. The system of common improvements of which the Magestral No. 2 and Copper Bluff tunnels, and the Kentucky tunnels Nos. 1 and 2 are

the basis, being for the benefit and development of the twelve claims of this survey and the Transit, Level, C.O.D. and Bleak Wind lodes of Mineral Survey No. 2708, an undivided 1/16 interest therein, value \$578.30, is properly credited to each of the claims in this survey.

Improvement No. 4 on the Copper Bluff lode being for the benefit and development of the Copper Bluff and the Magestral No. 2 lodes and only those lodes, an undivided 1/2 interest therein, value \$1500, is properly credited to each of the two said lodes.

I further certify that no portion of said labor or improvements has been included in the estimate of expenditures upon any other claim, and that the plat thereof, filed in the U. S. Land Office at Phoenix, Arizona, is correct and in conformity with the foregoing Field Notes.

Frank S. Ingalls,
U. S. Surveyor-General for Arizona.

4-687.

SURVEYOR-GENERAL'S CERTIFICATE OF APPROVAL OF FIELD
NOTES AND SURVEY OF MINING CLAIM.

Department of the Interior,

Office of U. S. Surveyor-General,

Phoenix, Arizona

October 23, 1909.

I, U. S. Surveyor-General for..... District of Arizona,

do hereby certify that the foregoing and hereto attached Field Notes and Return of the Survey of the

Mining Claim of.....

J. Leszynsky

....., known as the
Bertrand, White Tail, 4-11, Copper Slide, Copper Ridge, Sun Set,
Good Site, Vallie View, Copper Head No. 2, Kentucky, Copper
Bluff, Magestral No. 2.

situate in..... Greenlee Gold Mountain..... Mining District,

Graham..... County,..... Arizona, Approx.

in Sections 3, 10, 11, 15, Township No. 4 S., Range No. 29 E., Unsur.

....., designated as Survey No. 2709

executed by Lamar Cobb, U. S. Deputy Mineral

Surveyor, August 14 - 31, 1909, under my instructions dated

August 10, 1909, have been critically examined and the necessary

corrections and explanations made, and the said Field Notes and Return, and the Survey they describe,

are hereby approved. A true copy of the copy of the location certificate filed by the applicant for

survey is included in the field notes.

Frank S. Ingalls

U. S. Surveyor-General for..... Arizona.