

MAY 6 1910
MAY 23 1910

4-683.

MINERAL SURVEY No. 2786

LOT No.

Arizona Land District.

FIELD NOTES

OF THE SURVEY OF THE MINING CLAIM OF

A. G. Curtis

KNOWN AS THE

King Pin. Pay Streak, Pay Streak No 2 & Pay Streak No 3,
Walker Mining District,

Yavapai County, Arizona

Sections 30 & 31, Township 13 N., Range 1 W.

Surveyed under instructions dated March 3, 1910

by J. J. Fisher
U. S. Mineral Surveyor.

Claim located See loc. Certificate, 19

Survey commenced March 17, 1910

Survey completed March 19, 1910

6-322

Address.

A. G. Curtis, claimant
Walker, Yavapai Co
Arizona

SURVEY NO. 2786

Feet

PAY STREAK NO. 3 LODE

Beginning at cor. No. 1, identical with cor. of loc. on line 2-3 Lone Star 1st. North Extension, Survey No. 1842 at S. 5° 21' E. 26 ft. from cor. No. 2.

Set a porphyry stone 24 x 8 x 6 ins. 12 ins. in ground, alongside raised a mound of stones 3 x 3 ft. Stone marked P. S. No. 3, 1-2786.

A X on a porphyry rock in place marked B.R. P.S. No. 3 1-2786, brs. N. 38° 15' W. 85 ft.

$\frac{1}{4}$ Sec. cor. between Secs. 30 and 31, T. 13 N. R. 1 W. G. & S. R. B. & M. brs. N. 87° 52' 43" W. 369.8 ft.

Thence S. 5° 21' E.

911 To cor. No. 2, which is also cor. No. 1 Pay Streak lode of this Survey, also cor. No. 3 Lone Star 1st. N. Ext. lode and cor. No. 2 Lone Star lode, ^{both of} Survey No. 1842, identical with cor. of loc.

A porphyry stone 8 x 8 ins. 12 ins. above ground, marked P.S. No. 3, 2-2786 and P.S. 1-2786, same stone marked L. S. 1st. N. Ext. 3-1842 and L. S. 2-1842.

A X on a granite rock in place marked B.R. P. S. No. 3 2-2786 brs. N. 55° 30' W. 49.5 ft.

A X on a granite rock in place marked B.R. P. S. 1-2786 brs. S. 57° W. 60.4 ft.

1923
264

SURVEY NO. 2786

Feet

Thence N. 84° 49' E.

300 To S. C. E. which is also N. C. E. Pay Streak, lode of this Survey identical with loc. mon.
Set a porphyry stone 30 x 15 x 6" 18 ins. in ground, alongside raised a mound of stones 3 x 3 ft. Stone marked S. C. E. P. S. No. 3, 2786 and on opposite side N. C. E. P. S. 2786.

600 To cor. No. 3, which is also cor. No. 4 Pay Streak lode of this Survey, identical with cor. of loc.
Set a porphyry stone 24 x 12 x 6 ins. 12 ins. in ground, alongside raised a mound of stones 3 x 3 ft. Stone marked P. S. No. 3, 3-2786, and on opposite side P. S. 4-2786.

A X on a granite rock in place marked B.R. P. S. 4-2786 brs. S. 12° W. 94.5 ft.

A X on a porphyry rock in place marked B.R. P. S. No. 3 3-2786 brs. N. 28° 30' E. 59.5 ft.

Thence N. 5°, 21' W.

866.73 To intersect line between Secs. 30 and 31 T. 13 N. R. 1 W., at S. 89° 47' E. 971.19 ft. from the 1/4 Sec. cor. and N. 89° 47' W. 1668.81 ft. from cor. of Secs. 29, 30, 31, and 32, T. 13 N., R. 1 W.

911 To cor. No. 4, identical with cor. of loc.
Set a porphyry stone 24 x 10 x 8 ins. 12 ins. in ground alongside raised a mound of stones 3 x 3 ft. Stone marked P. S. No. 3 4-2786.

A X on a porphyry rock in place marked B.R. P. S. No. 3 4-2786 brs. S. 34° E. 50.2 ft.

SURVEY NO. 2786

Feet

Thence S. 84° 49' W.

300 To N. C. E. identical with N. C. E. of loc.
Set a porphyry stone 24 x 10 x 8 ins. 12 ins. in ground
alongside raised a mound of stones 3 x 3 ft. Stone
marked N. C. E., P. S. No. 3 2786.

469.39 To intersect line between Secs. 30 and 31 T. 13 N.
R. 1 W., at S. 89° 47' E. 499.58 ft. from $\frac{1}{4}$ Sec. cor.
and N. 89° 47' W. 2140.42 ft. from cor. to Secs. 29, 30
31, and 32, T. 13 N., R. 1 W.

600 To cor. No. 1 the place of beginning, survey of exterior
boundaries.

PAY STREAK LODGE

Beginning at cor. No. 1 which is also cor. No. 2 Pay
Streak No. 3 lode of this survey and cor. No. 2 Lone
Star and cor. No. 3 Lone Star 1st. N. Ext. Survey
No. 1842, identical with cor. of loc. Cor. described
above.

Whence $\frac{1}{4}$ Sec. cor. between Secs. 30 and 31, T. 13 N.,
R. 1 W. brs. N. 26° 16' 28" W. 1026.79 ft.

200
330
720

Thence S. 3° 10' E.

710 To gulch. Course S. E., width 10 ft.

1488 To cor. No. 2 which is also cor. No. 3 Lone Star lode
Survey No. 1842, identical with cor. of loc.
Set a granite stone 24 x 8 x 6 ins. 12 ins. in ground
marked P. S. 2-2786, alongside raised a mound of stones
3 x 3 ft. Stone marked for cor. No. 3 Lone Star lode
was destroyed.

SURVEY NO. 2786

Feet	A X on a granite rock in place marked B.R. P. S. 2-2786 brs. N. 15° 56' E. 59.6 ft.
	Thence N. 84° 49' E.
250	To cor. No. 4 Pay Streak No. 2 lode of this survey.
270	To gulch, course S. E., width 10 ft.
300	To S. C. E. identical with S. C. E. of loc. Set a porphyry stone 24 x 12 x 5 ins. 12 ins. in ground, alongside raised a mound of stones 3 x 3 ft. Stone marked S. C. E. P. S. 2786
417.58	To intersect W. side line Burrow lode unsurveyed, at S. 27° 45' W. 354.83 ft. from N. W. cor.
600	To cor. No. 3, identical with cor. of loc. Set a porphyry stone 24 x 10 x 8 ins. 12 ins. in ground, alongside raised a mound of stones 3 x 3 ft. Stone marked P. S. 3-2786.
	A X on a porphyry rock in place marked B.R. P.S. 3-2786 brs. N. 45° E. 38.5 ft.
	Thence N. 3° 10' W.
298	To N. W. cor. Burrow lode, unsurveyed.
1488	To cor. No. 4, which is also cor. No. 3 Pay Streak No. 3 lode of this survey. Cor. described above.
	Thence S. 84° 49' W.
300	To N. C. E. which is also S. C. E. Pay Streak ^{No. 3} lode this survey, monument described above.
600	To cor. No. 1 the place of beginning survey of exterior boundaries.

SURVEY NO. 2786

Feet

PAY STREAK NO. 2 LODE

Beginning at cor. No. 1 on line 3-4 Lone Star lode Survey No. 1842 at S. 84° 49' W. 350 ft. from cor. No. 3, identical with cor. of loc.

Set a porphyry stone 24 x 12 x 6 ins. 12 ins. in ground, alongside raised a mound of stones 3 x 3 ft. Stone marked P.S. No. 2, 1-2786.

A X on a porphyry rock in place marked B.R. P. S. No. 2 1-2786 brs. S. 63° 45' E. 34.5 ft.

A X on a porphyry rock in place marked B.R. P.S. No. 2 1-2786 brs. S. 6° 15' E. 65.5 ft.

Whence $\frac{1}{4}$ Sec. cor. between Secs. 30 and 31 T. 13 N., R. 1 W. brs. N.4° 24' 31" W. 2445.29 ft.

Thence S. 6° 18' 46" E.

1392.38 To cor. No. 2, identical with cor. of loc.

Set a porphyry stone 24 x 12 x 5 ins. 12 ins. in ground, alongside raised a mound of stones 3 x 3 ft. Stone marked P. S. No. 2, 2-2786.

A X on a porphyry rock in place marked B.R. P. S. No. 2 2-2786 brs. N. 84° 49' E. 8 ft.

Thence N. 84° 49' E.

200 To S. C. E. identical with S. C. E. of loc.

Set a porphyry stone 24 x 10 x 4 ins. 12 ins. in ground, alongside raised a mound of stones 3 x 3 ft. Stone marked S. C. E. P. S. No. 2 2786.

500 To cor. No. 3, identical with cor. of loc.

Set a granite stone 24 x 15 x 6 ins. 12 ins. in ground, alongside raised a mound of stones 3 x 3 ft. Stone marked P. S. No. 2, 3-2786.

SURVEY NO. 2786

Feet	A X on a porphyry rock in place marked B.R. P. S. No. 2 3-2786 hrs. N. 85° 30' E. 102.5 ft.
	Thence N. 2° 12' W.
202.67	To intersect S. end line of Burrow lode, unsurveyed, at S. 65° E. 454.63 ft. from S. W. cor. and N. 65° W. 145.37 ft. from S. E. cor.
342	To cor. No. 1 King Pin lode of this survey.
550	To gulch, course S. E., width 10 ft.
1112.28	To intersect W. side line Burrow lode, unsurveyed, at N. 27° 45' E. 809.96 ft. from S. W. cor.
1394	To cor. No. 4 on line 2-3 Pay Streak lode of this survey, identical with cor. of loc.
	Set a porphyry stone 30 x 18 x 12 ins. 18 ins. in ground, alongside raised a mound of stones 3 x 3 ft. Stone marked P. S. No. 2, 4-2786.
	A X on a granite rock in place marked B.R. P. S. No. 2 4-2786 hrs. N. 25° W. 33.8 ft.
	Thence S. 84° 49' W.
250	To cor. No. 2 Pay Streak lode of this survey.
300	To N. C. E., identical with N. C. E. of loc.
	Set a porphyry stone 40 x 10 x 8 ins. 12 ins. in ground, surrounded by mon. of stones. Stone marked N. C. E. P. S. No. 2, 2786.
480	To gulch, course S. E., width 10 ft.
550	To mon. and stone set in ground marked S. C. E. L. S. 1842, for S. C. E. Lone Star lode Survey No. 1842.
600	To cor. No. 1 place of beginning survey of exterior boundaries.

SURVEY NO. 2786

Feet

KING PIN LODE

Beginning at cor. No. 1, identical with cor. of loc. situated on line 3-4 Pay Streak No. 2 lode of this survey at N. 2° 12' W. 342 ft. from cor. No. 3. Set a granite stone 24 x 15 x 12 ins. 12 ins. in ground, alongside raised a mound of stones 3 x 3 ft. Stone marked K. P. 1-2786.

A X on a granite rock in place marked B.R. K. P. 1-2786 brs. S. 88° 30' W. 31.5 ft.

Whence $\frac{1}{4}$ Sec. cor. between Secs. 30 and 31 T. 13 N., R. 1 W. brs. N. 13° 31' 20" W. 3533.01 ft.

Thence S. 2° 12' E.

139.33 To intersect S. end Burrow lode at N. 65° W. 145.37 ft. from S. E. cor.

342 To cor. No. 3 Pay Streak No. 2 lode of this survey.

975 To gulch, course E., width 10 ft.

1010 To cor. No. 2., which is also S. C. E. of loc.

Whence original cor. of loc. brs. N. 65° W. 301 ft.

A mon. of stones 2 ft. base $1\frac{1}{2}$ ft. high.

Cor. No. 2 is located on E. side line Midnight Test lode, unsurveyed.

Set a porphyry stone 24 x 10 x 8 ins. 12 ins. in ground, alongside raised a mound of stones 3 x 3 ft.

Stone marked K. P. 2-2786.

A X on a porphyry rock in place marked B.R. K.P. 2-2786 brs. N. 4° 35' W. 31.5 ft.

Feet

Thence S. 65° E.

- 199 To cor. No. 3, identical with cor. of loc.
Set a porphyry stone 24 x 8 x 6 ins. 12 ins. in ground, alongside raised a mound of stones 3 x 3 ft. Stone marked K. P. 3-2786.
A X on a porphyry rock in place marked B. R. K. P. 3-2786
brs. S. 21° E. 23.6 ft.
A X on a porphyry rock in place marked B.R. K. P. 3-2786
brs. S. 75° 10' E. 6.6 ft.

Thence N. 18° E.

- 80 To gulch, course E., width 10 ft.
- 640 To gulch, course S., width 10 ft.
- 905 To cor. No. 4, identical with cor. of loc.
Set a granite stone 24 x 15 x 3 ins. 12 ins. in ground, alongside raised a mound of stones 3 x 3 ft. Stone marked K. P. 4-2786
A X on a granite rock in place marked B.R. K. P. 4-2786
brs. N. 34° W. 51.1 ft.

Thence N. 65° W.

- 250 To gulch, course S. E., width 10 ft.
- 300 To N. C. E. identical with N. C. E. of loc.
Set a porphyry stone 24 x 12 x 9 ins. 12 ins. in ground, alongside raised a mound of stones 3 x 3 ft. Stone marked N. C. E., K. P. 2786.
- 335.49 To intersect E. side Line Burrow lode, unsurveyed, at N. 27° 45' E. 124.06 ft. from S. E. cor.
- 550.5 To cor. No. 1, the place of beginning survey of exterior boundaries.

Variation at all cors. 14° 15' E.

SURVEY NO. 2786

LODE LINES

As near as can be determined from present development the veins of the several locations embraced in this claim extend as follows from their respective discovery points:

PAY STREAK NO. 3 lode, 160 ft. N. 5° 31' W. and 751 ft. S. 5° 21' E.

PAY STREAK lode, N. 3° 10' W. 949 ft. and S. 3° 10' E. 539 ft.

PAY STREAK NO. 2 lode, N. 2° 12' W. 153 ft. and S. 2° 12' E. 1241 ft.

KING PIN lode, N. 11° 46' E. 140 ft. and S. 11° 46' W. 782.7 ft.

A R E A

Total area PAY STREAK NO. 3 lode	12.548 acres
Total area PAY STREAK lode	20.483 acres
Area in conflict with	
BURROW lode, unsurveyed	0.623
Total area PAY STREAK NO. 2 lode	17.577 acres
Area in conflict with	
BURROW lode, unsurveyed	4.222
Total area KING PIN lode	1.727 acres
Area in conflict with	
BURROW lode, unsurveyed	0.512

L O C A T I O N

This survey is located in the S. E. Quarter, Section 30, and E. Half of Section 31, T. 13 N., R. 1 W., G. & S. R. B. & M., in Walker Mining District, Yavapai County, Arizona, and Prescott Forest Reserve.

EXPENDITURE OF FIVE HUNDRED DOLLARS

I certify that the value of the labor and improvements made upon or for the benefit of each of the locations embraced in said mining claim, by the claimant or his grantors is not less than Five Hundred Dollars and that said improvements consist of:

No. 1 Pay Streak No. 3
Discovery Cut No. 1, Pay Streak No. 3 lode, which hrs. from the N. C. E. mon. S. 5° 21' E. 160 ft. Cut 4 x 20 ft., 10 ft. face.

VALUE \$100.00

There is to be credited to PAY STREAK No. 3 one-half the improvements in tunnel No. 4 and shaft No. 5 on PAY Streak lode

VALUE \$2940.00

This tunnel and shaft tend to improve PAY STREAK NO. 3 as the vein on which this work is done extends into Pay Streak No. 3 lode. The ground from the mouth of tunnel No. 4 rises abruptly and the tunnel on reaching Pay Streak No. 3 lode gains several hundred feet in depth.

SURVEY NO. 2786

Pay Streak

Discovery cut No. 1 on PAY STREAK lode brs. N. 3° 10' W.
539 ft. from S. C. E. mon. Cut 4 x 15 ft. 10 ft. face.

VALUE \$ 100.00

Shaft No. 2, which brs. from cor. No. 3 N. 26° 30' W.
660 ft. Shaft 4 x 6 ft., 10 ft. deep.

VALUE \$ 100.00

Tunnel No. 3 which brs. from cor. No. 3 N. 31° W.
890 ft. Tunnel 4 x 6 ft., 22 ft. long, course N. E.
Approach 4 x 25 ft., 10 ft. face.

VALUE \$ 320.00

Tunnel No. 4, which brs. from cor. No. 3 N. 40° W.
960 ft. Course of tunnel N. 1° 30' W. 390 ft. long.
Cross section 4 x 7 ft.

VALUE \$3900.00

Approach, ^{to shaft} 4 x 25 ft., 15 ft. face.

VALUE \$ 100.00

Shaft No. 5, which brs. from cor. No. 3 N. 33° 30' W.
1105 ft. Shaft 4 x 6 ft., 188 ft. deep.

At 83 ft. from collar of shaft the shaft cuts tunnel
level.

VALUE \$1880.00.

Total value of tunnel, shaft and approach \$5880.00
one-half of which is to be credited to Pay Streak lode.

Pay Streak No. 2

Discovery Cut No. 1 on PAY STREAK NO. 2 lode brs. S.
2° 12' E. 153 ft. from N. C. E. Cut 5 x 18 ft., 10 ft.
face.

VALUE \$ 100.00

Tunnel No. 2, which brs. from N. C. E. S. 17° E. 167 ft.
Tunnel 4 x 6 ft., 7 ft. long, course W. Approach
4 x 21 ft., 10 ft. face.

VALUE \$ 200.00

There is to be credited to PAY STREAK NO. 2 lode one-half the improvement of tunnel No. 3 on KING PIN lode. This is a cross-cut tunnel, being driven for the benefit of King Pin and Pay Streak No. 2 lodes, as the tunnel is driven to the west it gains depth very fast and by the time it reaches Pay Streak No. 2 vein it will be several hundred feet below the apex of said vein. Value of this improvement \$760.00, one-half of which, \$380.00 is to be credited to Pay Streak No. 2 lode.

King Pin.

Discovery cut No. 1 on KING PIN lode brs. S. 11° 46' W. 140 ft. from N. C. E. Cut 4 x 20 ft., 9 ft. face.

VALUE \$ 100.00

Cut No. 2, which brs. from the N. C. E. mon. S. 11° 46' W. 220 ft. Cut 4 x 20 ft., 10 ft. face.

VALUE \$ 100.00

Tunnel No. 3, which brs. from cor. No. 4 S. 61° W. 126 ft. Tunnel 4 x 6 ft., timbered, course N. 78° W. 76 ft. long.

VALUE \$760.00.

one-half of which is to be credited to King Pin lode.

Tunnel No. 4 and shaft No. 5 on Pay Streak lode tend only to the development of Pay Streak and Pay Streak No. 3 lodes, and are apportioned to said lodes.

Tunnel No. 3 on King Pin lode is intended for the development of Pay Streak No. 2 and King Pin lodes, and therefore is credited to Pay Streak No. 2 and King Pin lodes.

NOTE:

The difference between these field notes and the location certificates is owing to error in the latter.

SURVEY NO. 2786

I N S T R U M E N T

This survey was made with a W. & L. E. Garley light mountain solar transit.

The courses were deflected from the true meridian as determined by solar observation. The distances were measured with a fifty foot and three hundred foot steel tape.

* (see below)
Prescott, Arizona, May 4, 1910.

J. J. Ferber
U. S. Mineral Surveyor

* Discovery Location Lone Star lode, together with Lone Star 1st North Extention lode, Lot No. 37, Survey No. 694, were re-surveyed by W. H. Merritt, U. S. Mineral Surveyor, under Survey Order No. 1842. Said Survey No. 1842 is identical with Lot No. 37, Survey No. 694. Said Lot No. 37, Survey No. 694 was in error as to courses and distances which Survey No. 1842 corrected. There is no conflict between Survey No. 2786 and Discovery Location Lone Star lode, Lot No. 37, Sur. No. 694.

Adjoining Claims.

On the west, Gold Dollar and Old Debt lodes, unsurveyed, E. E. Brooks, claimant, and Lone Star and Lone Star 1st N. Ext. lodes, Survey No. 1842.

On the north, unknown lode claim, unsurveyed, Behen and Watts, claimants.

On the east by unknown lode claim, unsurveyed, Behen and Watts, claimants, and Burrow lode, unsurveyed, J. J. Milliken et al, claimants, and Forshoda lode, unsurveyed, claimant unknown.

On the south, Midnight Test lode and Gold Dollar lode, unsurveyed, E. E. Brooke, claimant.

FINAL OATHS FOR SURVEYS.

LIST OF NAMES.

A list of the names of the individuals employed by J. J. Fisher
 United States Mineral Surveyor, to assist in running, measuring, and marking the lines, corners, and
 boundaries described in the foregoing field notes of the survey of the mining claim of _____

A. G. Curtis
 known as the Pay Shiek, Pay Shiek No 2, Pay Shiek No 3, & King Piss
 and showing the respective capacities in which they acted.

- Wm Crocker Chainman.
- W. S. Cornea Chainman.
- W. S. Cornea Axman.
- Wm Crocker Flagman.

FINAL OATHS OF ASSISTANTS.

We, Wm Crocker
 and W. S. Cornea do solemnly swear that we assisted J. J. Fisher
 _____, United States Mineral Surveyor, in marking the corners and surveying
 the boundaries of the mining claim of A. G. Curtis

known as the Pay Shiek, Pay Shiek No 2, Pay Shiek No 3, & King Piss,
 represented in the foregoing field notes as having been surveyed by said mineral surveyor and under his
 direction; and that said survey has been in all respects, to the best of our knowledge and belief, faithfully
 and correctly executed, and the corner and boundary monuments established according to law and the instruc-
 tions furnished by the United States Surveyor-General for Oregon

- Wm. Crocker Chainman.
- W. S. Cornea Chainman.
- W. S. Cornea Axman.
- Wm. Crocker Flagman.

Subscribed and sworn to by the above-named persons before me this 19th
 day of March, 1910

J. J. Fisher
 U. S. Mineral Surveyor

*My commission expires
 Sept 15, 1912.*

FINAL OATH OF U. S. ~~DEPUTY~~ MINERAL SURVEYOR

I, J. J. Fisher, U. S. ~~Deputy~~ Mineral Surveyor, do solemnly swear that, in pursuance of instructions received from the United States Surveyor General for Arizona, dated March 3, 1910, I have, in strict conformity to the laws of the United States, the official regulations and instructions thereunder, and the instructions of said Surveyor General, faithfully and correctly executed the survey of the Mining Claim of A. G. Curtis, known as the King Pin. Pay Streak No. 2. Pay Streak No 3 & Pay Streak, situate in Walker Mining District, Yavapai County, Arizona, in Section 30 + 31, Township No. 13 N., Range No. 17 W. 9 + 10 R. B + M, and designated as Survey No. 2786, as represented in the foregoing field notes, which accurately show the boundaries of said mining claim as distinctly marked by monuments on the ground, and described in the attached copy of the location certificate, which was received by me from the Surveyor General with said instructions, and that all the corners of said survey have been established and perpetuated in strict accordance with the law, official regulations and instructions thereunder; and I do further solemnly swear that the foregoing are the true and original field notes of said survey and my report therein, and that the labor expended and improvements made upon said mining claim by claimant or his grantors are as therein fully stated, and that the character, extent, location and itemized value thereof are specified therein with particularity and full detail, and that no portion of said labor or improvements so credited to this claim has been included in the estimate of expenditures upon any other claim.

J. J. Fisher
U. S. ~~Deputy~~ Mineral Surveyor.

Subscribed and sworn to by the said J. J. Fisher
U. S. ~~Deputy~~ Mineral Surveyor, before me J. E. Faulkner
a Notary Public this fourth
day of May, 1910

My commission expires November 29, 1910
J. E. Faulkner
Notary Public

AMENDED
NOTICE OF MINING LOCATION

Lode Claim

To All Whom It May Concern:

This Mining Claim, the name of which is the Pay Streak Mining Claim, situate on lands belonging to the United States of America, and in which there are valuable mineral deposits, was entered upon and located for the purposes of exploration and purchase by A.G.Curtis A citizen of the United States the undersigned, on the 17th day of February 1910

The length of this claim is 1500 feet, and I claim 1500 feet, in a Southerly direction from the center of the discovery mon. at which this notice is posted, lengthwise of the claim, together with 300 feet in width of the surface grounds, on each side of the center of said claim. The general course of the lode deposit and premises is from the North to the South

The claim is situated and located in the Walker Mining District in Yavapai County, in the Territory of Arizona, about one mile in a North westerly direction from the town of Walker, and joins the Lone Star patented mine on its easterly side line.

The surface boundaries of the claim are marked upon the ground as follows: Beginning at a monument being in the center of the North end line of said claim; thence Westerly 300 feet to a Mon., being the N.W. corner of said claim; thence Southerly 1500 feet to a Mon., being at the S.W. corner of said claim; thence Easterly 300 feet to a Mon. at the center of the South end of said claim; thence Easterly 300 feet to a Mon., being at the S.E. corner of said claim; thence Northerly 1500 feet to a Mon. at the N.E. corner of said claim; thence Westerly 300 feet to the place of beginning.

All done under the provisions of Chapter Six, of Title XXXII, of the Revised Statutes of the United States, and of an Act of the General Assembly of Arizona, entitled "An Act to Revise and Codify the Laws of the Territory of Arizona", approved March 16, 1901.

This is an Amended Location Notice of the Pay Streak Mining Claim, located by A.G.Curtis on the 22nd day of March 1895, and recorded in Book 39 of Records of Mines, at page 538, in the office of the County Recorder of the aforesaid County of Yavapai to which reference is hereby made, and this Amended Location Notice is made and posted to correct errors in the description in the said original Location Notice.

Dated and posted on the ground this 17th day of February 1910

A G Curtis

Filed and Recorded at request of J.J.Fisher, Feb. 17, A.D. 1910, at 3:38 o'clock P.M., Book 86 of Mines, Page 133, Records of Yavapai County, Arizona.

(Seal) J.C. Bradbury, County Recorder.

By Deputy Recorder.

TERRITORY OF ARIZONA,)
 County of Yavapai.) ss.

I, J.C. Bradbury, County Recorder in and for the aforesaid County of Yavapai, and Custodian of the Records of such office, do hereby certify that I have compared the foregoing with and that the same ^{is a} are true and correct copies ^{of} of the following named and described Lode Mining Claims, situated in the Walker Mining District, Yavapai County, Territory of Arizona, viz:-

(PAY STREAK NO.3, the notice of location whereof is of record in Book 49 of Mines, at page 130, Records of Yavapai County, Arizona.

PAY STREAK NO.2, the notice of location whereof is of record in Book 49 of Mines, page 202, said records.

KING PIN, the notice of location whereof is of record in Book 54 of Mines, page 159, said records.)

PAY STREAK, the amended notice of location whereof is of record in Book 86 of Mines, page 133, said records.

IN WITNESS WHEREOF, I have hereunto set my hand and affixed my Official Seal, this 18th day of February, A.D.1910.



J. C. Bradbury
 County Recorder.

AMENDED
Notice of Mining Location
LODE CLAIM

19

TO ALL WHOM IT MAY CONCERN:

MAR 3- 1910

This Mining Claim, the name of which is the King Pin
Mining Claim, situate on lands belonging to the United States of America, and in which there are
valuable mineral deposits, was entered upon and located for the purposes of exploration and purchased
by A.G. Curtis

A citizen of the U.S.

(Locator must insert either "a citizen of the United States," or "who has declared his intention to become a citizen of the United States.")

the undersigned, on the 26th day of February, 1910

The length of this claim is Fifteen hundred feet,
and 1 claim Seven hundred and fifty feet,
in a Northerly direction and Seven hundred &
fifty feet in a Southerly direction from
the center of the discovery shaft, at which this notice is posted, lengthwise of the claim, together
with 300 feet in width of the surface grounds, on each
side of the center of said claim. The general course of the lode deposit and premises is from the
North to the South

The claim is situated and located in the Walker Mining District, in
Yavapai County in the Territory of Arizona, about 1/4 Mile
in a North Westerly direction from Pine Mountain Mill and joins Pay Streak
No. 2 in part on east side of same

The surface boundaries of the claim are marked upon the ground as follows: Beginning at
A Monument of stones
at a point in a Northerly direction 750 feet from
the discovery shaft (at which this notice is posted), being in the center of the North
end line of said claim; thence Easterly 300 feet to a Mon. of stones
, being the N.E. corner of said claim; thence
Southerly 1500 feet to a Mon. of stones, being at the
S.E. corner of said claim; thence Westerly 300 feet
to a Mon. of stones at the center of the South end of said claim;
thence Westerly 300 feet to a Mon. of stones, being at the
S.W. corner of said claim; thence Northerly 1500
feet to a Mon. of stones at the N.W. corner of said claim;
thence Easterly 300 feet to the place of beginning.

All done under the provisions of Chapter Six, of Title XXXII, of the Revised Statutes of the
United States, and of an Act of the General Assembly of Arizona, entitled, "An Act to Revise and
Codify the Laws of the Territory of Arizona," approved March 16, 1901.

This is an Amended Location Notice of the King Pin
Mining claim, located by A.G. Curtis
on the 6th day of
November, 1901, and recorded in Book 54 of Records of Mines, at
page 159, in the office of the County Recorder of the aforesaid County of Yavapai
to which reference is hereby made, and this Amended location Notice is made and posted to correct
errors in the description in the said original Location Notice.

Dated and posted on the ground this 26th day of February, 1910

A. G. Curtis

TERRITORY OF ARIZONA,

County of

ss.

I,, County Recorder in and for the County and Territory aforesaid, do hereby certify that the within instrument was filed for record at o'clockM., on this day of, 19....., and duly recorded in Book No..... of Records of County, Arizona, at pages

Witness my hand and official seal the day and year first above written.

County Recorder.

AMENDED
Notice of Location.
LODE CLAIM.

Dated, 19.....

Filed and Recorded at request of

A. G. Curtis

March 2,, A. D. 1910,

at 11:30 o'clock A.M.

Book 86 of Mines.

Page 140.

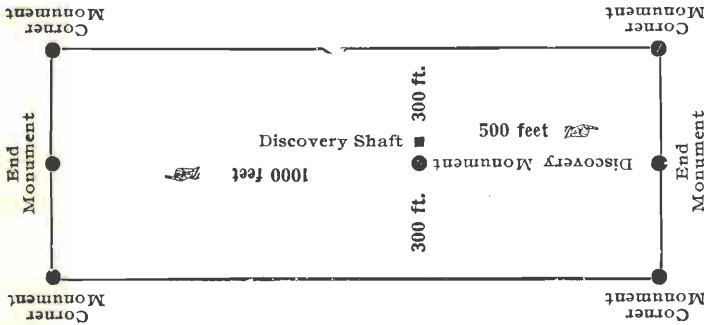
Records of Yavapai County, Arizona.

(Seal) J. C. Bradbury,

County Recorder.

By Deputy Recorder.

The H. H. McNeil Co., Printers, Phoenix, Arizona



This diagram is to give locator a general idea of plan of location under the new law. The Discovery Shaft can be in the center of claim or any distance from either end desired. In the diagram it is placed 500 feet from one end and 1000 feet from the other. Commence description of claim at a center end monument, giving its distance and direction from center of Discovery Shaft; thence bound the claim in either direction. In description be careful to state locality of claim with reference to some natural object, or permanent monument, as will identify the claim.

AMENDED
Notice of Mining Location
 LODE CLAIM

TO ALL WHOM IT MAY CONCERN:

This Mining Claim, the name of which is the Pay Streak No 2
 Mining Claim, situate on lands belonging to the United States of America, and in which there are
 valuable mineral deposits, was entered upon and located for the purposes of exploration and purchased
 by A.G. Curtis

A Citizen of the U.S.
 (Locator must insert either "a citizen of the United States," or "who has declared his intention to become a citizen of the United States.")
 the undersigned, on the 26th day of February, 1910

The length of this claim is Fifteen hundred feet,
 and I claim Thirteen hundred & fifty feet,
 in a Southerly direction and One hundred
and fifty feet in a Northerly direction from
 the center of the discovery shaft, at which this notice is posted, lengthwise of the claim, together
 with three hundred feet in width of the surface grounds, on each
 side of the center of said claim. The general course of the lode deposit and premises is from the
North to the South

The claim is situated and located in the Walker Mining District, in
Yavapai County in the Territory of Arizona, about 1/2 mile
 in a N.W. direction from the Pine Mountain Mill and joins the
South end of Pay Streak lode

The surface boundaries of the claim are marked upon the ground as follows: Beginning at
A Monument of stones

at a point in a Northerly direction one hundred & fifty feet from
 the discovery shaft (at which this notice is posted), being in the center of the North
 end line of said claim; thence Easterly 300 feet to a Mon. of stones
N.E. corner of said claim; thence
Southerly 1500 feet to a Mon. of stones, being at the
S.E. corner of said claim; thence Westerly 300 feet
 to a Mon. of stones at the center of the South end of said claim;
 thence Westerly 300 feet to a Mon. of stones, being at the
S.W. corner of said claim; thence Northerly 1500
 feet to a Mon. of stones at the N.W. corner of said claim;
 thence Easterly 300 feet to the place of beginning.

All done under the provisions of Chapter Six, of Title XXXII, of the Revised Statutes of the
 United States, and of an Act of the General Assembly of Arizona, entitled, "An Act to Revise and
 Codify the Laws of the Territory of Arizona," approved March 16, 1901.

This is an Amended Location Notice of the Pay Streak No 2
 Mining claim, located by A.G. Curtis

on the 13th day of
November 1898, and recorded in Book 49 of Records of Mines, at
 page 202, in the office of the County Recorder of the aforesaid County of Yavapai
 to which reference is hereby made, and this Amended location Notice is made and posted to correct
 errors in the description in the said original Location Notice.

Dated and posted on the ground this 26th day of February, 1910

A G Curtis

TERRITORY OF ARIZONA,

County of

ss.

I,, County Recorder in and for the County and Territory aforesaid, do hereby certify that the within instrument was filed for record at o'clockM., on this day of, 19....., and duly recorded in Book No..... of Records of County, Arizona, at pages

Witness my hand and official seal the day and year first above written.

County Recorder.

AMENDED
Notice of Location.
LODE CLAIM.

Dated, 19.....

Filed and Recorded at request of

A. G. Curtis,

March 2,, A. D. 1910.

at 11:30 o'clock A. M.

Book 86 of Mines.

Page 141.

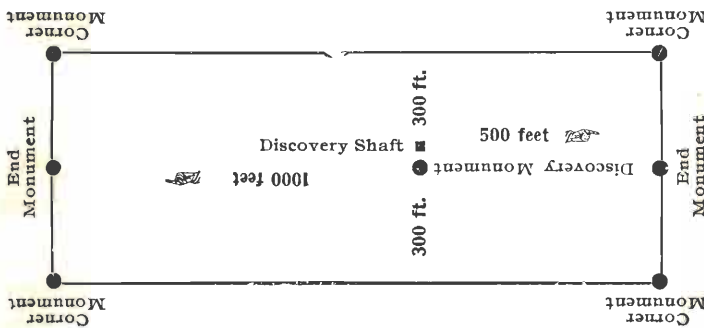
RECORDS OF YAVAPAI COUNTY, ARIZONA

(Seal) J. C. Brabdury,

County Recorder.

By Deputy Recorder.

The H. H. McNeil Co., Printers, Phoenix, Arizona



This diagram is to give locator a general idea of plan of location under the new law. The Discovery Shaft can be in the center of claim or any distance from either end desired. In the diagram it is placed 500 feet from one end and 1000 feet from the other. Commence description of claim at a center end monument, giving its distance and direction from center of Discovery Shaft; thence bound the claim in either direction. In description be careful to state locality of claim with reference to some natural object, or permanent monument, as will identify the claim.

AMENDED
Notice of Mining Location
LODE CLAIM

TO ALL WHOM IT MAY CONCERN:

This Mining Claim, the name of which is the Pay Streak No 3.
Mining Claim, situate on lands belonging to the United States of America, and in which there are
valuable mineral deposits, was entered upon and located for the purposes of exploration and purchased
by A.G.Curtis

A citizen of the U.S.
(Locator must insert either "a citizen of the United States," or "who has declared his intention to become a citizen of the United States.")
the undersigned, on the 26th day of February, 1910.

The length of this claim is Fifteen hundred feet,
and I claim Seven hundred and fifty feet,
in a Northerly direction and Seven hundred
and fifty feet in a Southerly direction from
the center of the discovery shaft, at which this notice is posted, lengthwise of the claim, together
with 300 feet in width of the surface grounds, on each
side of the center of said claim. The general course of the lode deposit and premises is from the
North to the South

The claim is situated and located in the Walker Mining District, in
Yavapai County in the Territory of Arizona, about one mile
in a Northerly direction from the Pine Mountain Mill

The surface boundaries of the claim are marked upon the ground as follows: Beginning at
Monument of stones

at a point in a Northerly direction 750 feet from
the discovery shaft (at which this notice is posted), being in the center of the North
end line of said claim; thence Easterly 300 feet to a Mon. of stones
, being the N.E. corner of said claim; thence
Southerly 1500 feet to a Mon. of stones, being at the
S.E. corner of said claim; thence Westerly 300 feet
to a Mon. of stones at the center of the South end of said claim;
thence Westerly 300 feet to a Mon. of stones, being at the
S.W. corner of said claim; thence Northerly 1500
feet to a Mon. of stones at the N.W. corner of said claim;
thence Easterly feet to the place of beginning.

All done under the provisions of Chapter Six, of Title XXXII, of the Revised Statutes of the
United States, and of an Act of the General Assembly of Arizona, entitled, "An Act to Revise and
Codify the Laws of the Territory of Arizona," approved March 16, 1901.

This is an Amended Location Notice of the Pay Streak No. 3
Mining claim, located by A.G.Curtis

on the 30th day of
April, 1898, and recorded in Book 49 of Records of Mines, at
page 130, in the office of the County Recorder of the aforesaid County of Yavapai
to which reference is hereby made, and this Amended location Notice is made and posted to correct
errors in the description in the said original Location Notice.

Dated and posted on the ground this 26th day of February, 1910.

A G Curtis

TERRITORY OF ARIZONA,

County of } ss.

I,, County Recorder in and for the County and Territory aforesaid, do hereby certify that the within instrument was filed for record at o'clockM., on this day of, 19....., and duly recorded in Book No..... of Records of County, Arizona, at pages

Witness my hand and official seal the day and year first above written.

County Recorder.

AMENDED
Notice of Location.
LODE CLAIM.

Dated, 19.....

Filed and Recorded at request of

A.G. Curtis.

March 2., A. D. 19 10.

at 11:30 o'clock A. M.,

Book 86 of Mines.

Page 142.


RECORDS OF YAVAPAI COUNTY, ARIZONA

(Seal) J.C. Bradbury.

County Recorder.

By Deputy Recorder.

The H. H. McNeil Co., Printers, Phoenix, Arizona



This diagram is to give locator a general idea of plan of location under the new law. The Discovery Shaft can be in the center of claim or any distance from either end desired. In the diagram it is placed 500 feet from one end and 1000 feet from the other. Commence description of claim at a center end monument, giving its distance and direction from center of Discovery Shaft; thence bound the claim in either direction. In description be careful to state locality of claim with reference to some natural object, or permanent monument, as will identify the claim.

TERRITORY OF ARIZONA, }
 COUNTY OF YAVAPAI, } ss.

I, J. C. Bradbury, County Recorder in and for the County of Yavapai, Territory of Arizona, and custodian of the records of such office, do hereby certify that I have compared the foregoing copy with, and that the same is a full, true and correct copy of the Amended Notices of Location of the "King Pin", "Pay Streak No.2" and "Pay Streak No.3" Lode Mining Claims, filed for record on March 2nd, A.D.1910, and as the same appears of record in my office in Book 86 of Mines, at pages 140-141-142, respectively, and of the whole thereof.

IN WITNESS WHEREOF, I have hereunto set my hand and affixed my Official Seal this 2nd day of March, A. D. ~~1900~~ 1910.

J. C. Bradbury
 County Recorder.

By A. C. Gilmore
 Deputy Recorder.



U. S. SURVEYOR-GENERAL'S FINAL CERTIFICATE ON FIELD NOTES.

Department of the Interior,

OFFICE OF U. S. SURVEYOR-GENERAL,

Phoenix, Arizona.

July 19, 1910., 190

I, U. S. Surveyor-General for District of Arizona

do hereby certify that the foregoing transcript of the Field Notes, return and approval of the survey of the mining claim of A. G. Curtis

known as the King Pin, Pay Streak, Pay Streak No. 2 and Pay Streak No. 3
situate in Walker

Mining District, Yavapai County, Arizona

in Sections 30 & 31, Township No. 13 N., Range No. 1 W., and

designated as Survey No. 2786, has been correctly copied from the originals on file in this office; that said Field Notes furnish such an accurate description of said mining claim as will, if incorporated into a patent, serve fully to identify the premises, and that such reference is made therein to natural objects or permanent monuments as will perpetuate and fix the locus thereof.

And I further certify that five hundred dollars' worth of labor has been expended or improvements made upon said mining claim by claimant or his grantors, and that said improvements consist of 5 cuts, 2 shafts, 4 tunnels and 3 approaches, total value \$7760. Tunnel No. 4, value \$4000, and shaft No. 5, value \$1880, on the Pay Streak lode, being common improvements for the Pay Streak and Pay Streak No. 3 lodes of this survey, an undivided $\frac{1}{2}$ interest therein, value \$2940, is credited to each the Pay Streak and Pay Streak No. 3 lodes. Tunnel No. 3 on the King Pin lode being a common improvement for the benefit and development of the King Pin and Pay Streak No. 2 lodes of this survey, an undivided $\frac{1}{2}$ interest therein, value \$380, is properly credited to each the King Pin and Pay Streak No. 2 lodes.

and that no portion of said labor or improvements has been included in the estimate of expenditures upon any other claim.

I further certify that the plat thereof, filed in the U. S. Land Office at Phoenix

Arizona is correct and in conformity with the foregoing Field Notes.

Frank S. Ingalls,

United States Surveyor-General for Arizona.

4-687.

SURVEYOR-GENERAL'S CERTIFICATE OF APPROVAL OF FIELD NOTES AND SURVEY OF MINING CLAIM.

Department of the Interior,

Office of U. S. Surveyor-General,

Phoenix, Arizona.

July 19, 1910., 190.

I, U. S. Surveyor-General for District of Arizona

do hereby certify that the foregoing and hereto attached Field Notes and Return of the Survey of the Mining Claim of A. G. Curtis

known as the King Pin, Pay Streak, Pay Streak No.2 and Pay Streak No.3

situate in Walker Mining District, Yavapai County, Arizona

in Sections 30 & 31, Township No. 13 N., Range No. 1 W., designated as Survey No. 2786

executed by J. J. Fisher, U. S. Deputy Mineral Surveyor, March 17-19, 1910., 190., under my instructions dated

March 3, 1910., 190., have been critically examined and the necessary corrections and explanations made, and the said Field Notes and Return, and the Survey they describe,

are hereby approved. A true copy of the copy of the location certificate filed by the applicant for survey is included in the field notes.

Handwritten signature of Grant S. Galt

U. S. Surveyor-General for Arizona.

UNITED STATES DEPARTMENT OF THE INTERIOR 9605 (942)
BUREAU OF LAND MANAGEMENT M.S. No. 1842
ARIZONA STATE OFFICE M.S. No. 2786

September 22, 1994

Memorandum

To: Chief, Branch of Engineering and Support Services
From: Chief Cadastral Surveyor
Subject: Cancellation of Mineral Surveys

Attached are copies of the Notices of Cancellation for the cancellation of the following mineral surveys:

The LONE STAR and LONE STAR 1st NORTH EXTENSION lodes, Mineral Survey No. 1842, located in Township 13 North, Range 1 West, Gila and Salt River Meridian, Arizona.

The KING PIN, PAY STREAK, PAY STREAK NO 2 and PAY STREAK NO 3 lodes, Mineral Survey No. 2786, located in Township 13 North, Range 1 West, Gila and Salt River Meridian, Arizona.

Please update the Master Title Plats to reflect the cancellation of these claims.



James P. Kelley

Attachments

- 1 - Cancellation Notices (2)
- 2 - M.S. Plats
 - 2080 (2)
 - 1/2 Scale (2)

RSCHMIDT:ers:09/21/94:ENGMSPLT.WP