

4-683.

OCT. 7-1911

MINERAL SURVEY No. 2892.

NOV. 6-1911

LOT No. _____

Arizona Land District.

FIELD NOTES

OF THE SURVEY OF THE MINING CLAIM OF

Lincoln Consolidated Mining Company

KNOWN AS THE

ENTERPRISE, PROVIDENCE, SARAGOSSA NO. I, KOO KOO, LAWRENCE, RED CROSS,
HOBSON NO. I, HOBSON NO. 2,

Papago Mining District,

Pima County, Arizona.

Section 27, 34, Township 17 South, Range 10 East.

Surveyed under instructions dated February 11, 1911.

by Paul E. Fernald,
U. S. Mineral Surveyor.

Claim located See Location Notices, 19

Survey commenced April 4, 1911

Survey completed April 12, 1911.

6-822

Address: _____ of _____ locations, _____ July 1, 1910.

Chas. E. Gill, Vice-President,

Lincoln Consolidated Mining Company,

Redlands, California.

Lincoln Consolidated Mining Company,
Redlands, California.

SURVEY NO. 2892,

PROVIDENCE

Beginning at Cor.No.1

Identical with Cor.No.1, Enterprise Lode, this survey,

" " " Cor.No.1, Saragossa No.1 Lode, this survey.

" " " Cor.No.1, Saragossa No.2 Lode, unsurveyed.

A pine post, $4\frac{1}{2}$ ft. long, 4 in. sq., set $1\frac{1}{2}$ ft. in ground, with mound of stones, scribed 2892, I-PROV.

2892, I-ENTPSE.

2892, I-SGSA.-I.

I-SGSA-2.

Whence:-the S.E. Cor. of Sec. 27, T 17 S, R 10 E, G & S.R.M.

bears N $89^{\circ}19'E$, 1475.37 ft.the S $\frac{1}{4}$ Cor. of Sec. 27, T 17 S, R 10 E, G & S.R.M.bears S $87^{\circ}33'W$, 1415.92 ft.thence S $16^{\circ}49'E$

23.11 Intersects the S. boundary of Sec. 27, T 17 S, R 10 E, G &

S.R.M., N $88^{\circ}27'30"E$, 1421.77 ft. from the S $\frac{1}{4}$ Cor. andS $88^{\circ}27'30"W$, 1469.18 ft. from the S.E. Cor. of said Sec.

378.13 Small gulch running N.W. at foot of very steep grade.

1500.00 To Cor.No.2, at W side crest of ridge.

Identical with Cor.No.2, Saragossa No.2 Lode, unsurveyed.

" " Cor.No.1, Saragossa No.3 Lode, "

" " Cor.No.1, Brookline Lode, unsurveyed.

A pine post, $4\frac{1}{2}$ ft. long, 4 in. sq., set $1\frac{1}{2}$ ft. in ground, with mound of stones, scribed 2892, 2-PROV.

2-SGSA-2,

I-SGSA-3,

I-BKLN.

thence N $73^{\circ}11'E$

300.000 S. End Center, monument of stones 3 ft. high.

600.00 To Cor.No.3,

Identical with Cor.No.4, Brookline Lode, unsurveyed,

" " Cor.No.3, Forest Lode, unsurveyed,

A pine post, $4\frac{1}{2}$ ft. long, 4 in. sq., set $1\frac{1}{2}$ ft. in ground,

with mound of stones, scribed 2892, 3-PROV.

4-BKLN.

3-FOREST.

thence N $16^{\circ}49'W$

1313.03 Intersects the S boundary of Sec. 27, T 17 S, R 10 E, G &

S.R.M., N $88^{\circ}27'30"E$, 2043.74 ft. from the S $\frac{1}{4}$ Cor. and

(2).

SURVEY NO. 2892, (Continued)

S 88° 27' 30" W, 847.21 ft. from the S.E. Cor. of said Section.
 1500.00 To Cor. No. 4,
 Identical with Cor. No. 4, Enterprise Lode, this survey,
 " " Cor. No. 4, East Wing Lode, unsurveyed,
 " " Cor. No. 4, Forest Lode, unsurveyed.
 A pine post, 4½ ft. long, 4 in. sq., set 1½ ft. in ground,
 with mound of stones, scribed 2892, 4-PROV.
 2892, 4-ENTPSE.
 4-E.WING.
 4-FOREST.

thence S 73° 11' W
 300.00 N. End Center, monument of stones 3 ft. high.
 600.00 To Cor. No. 1, the place of beginning.

ENTERPRISE

Beginning at Cor. No. 1,
 Identical with Cor. No. 1, Providence Lode, this survey,
 heretofore described.
 Whence the S ¼ Cor. of Sec. 27, T 17 S, R 10 E, G & S.R.M.,
 bears S 87° 33' W, 1415.92 ft.

thence N 16° 49' W
 79.00 Small gulch, running W.
 555.00 Small gulch, running W - N.W.
 1500.00 To Cor. No. 2, on N. bank of gulch running W.
 Identical with Cor. No. 2, Saragossa No. 1 Lode, this survey.
 A pine post, 4½ ft. long, 4 in. sq., set 1½ ft. in ground,
 with mound of stones, scribed 2892, 2-ENTPSE.
 2892, 2-SGSA. - I.

thence N 73° 11' E.

300.00 N. End Center, monument of stones 3 ft. high.
 600.00 To Cor. No. 3, on crest of ridge,
 Identical with Cor. No. 3, East Wing Lode, unsurveyed.
 A pine post, 4½ ft. long, 4 in. sq., set 1½ ft. in ground,
 with mound of stones, scribed 2892, 3-ENTPSE.
 3-E.WING.
 Whence: Cor. No. 2; Kentucky No. 1 Lode, Survey No. 2891 A &

SURVEY NO. 2892, (Continued)

	B, bears N 73° 11' E, 1200.00 ft.
	thence S 16° 49' E
1500.00	To Cor. No. 4, Identical with Cor. No. 4, Providence Lode, this survey, heretofore described.
	thence S 73° 11' W
300.00	S. End Center, monument of stones, 3 ft. high.
600.00	To Cor. No. 1, the place of beginning.
	<u>SARAGOSSA NO. I</u>
	Beginning at Cor. No. 1, Identical with Cor. No. 1, Providence Lode, this survey, heretofore described.
	Whence: - the S.E. Cor. of Sec. 27, T 17 S, R 10 E, G & S.R.M. bears N 89° 19' E, 1475.37 ft.
	the S $\frac{1}{4}$ Cor. of Sec. 27, T 17 S, R 10 E, G & S.R.M. bears S 87° 33' W, 1415.92 ft.
	thence N 16° 49' W
79.00	Small gulch running W.
555.00	Gulch, running W - N.W.
1500.00	To Cor. No. 2, Identical with Cor. No. 2, Enterprise Lode, this survey, heretofore described.
	thence S 73° 11' W
80.00	Gulch running W.
300.00	N. End Center, monument of stones 3 ft. high.
600.00	To Cor. No. 3, Identical with Cor. No. 3, Koo Koo Lode, this survey, A pine post, 4 $\frac{1}{2}$ ft. long, 4 in. sq., set 1 $\frac{1}{2}$ ft. in ground, with mound of stones, scribed 2892, 3-SGSA. I. 2892, 3-KOO KOO.
	thence S 16° 49' E
595.00	Gulch running W.
1110.00	Gulch running W.
1359.25	Intersects the S. boundary of Sec. 27, T 17 S, R 10 E, G &

(4).

SURVEY NO. 3892, (Continued)

1500.00 S.R.M., N 88° 27' 30" E, 799.80 ft. from the S $\frac{1}{4}$ Cor., and
 S 88° 27' 30" W, 2091.15 ft. from the S.E. Cor. of said section
 To Cor. No. 4,
 Identical with Cor. No. 4, Koo-Koo Lode, this survey.
 " " Cor. No. 4, Morro Castle Lode, unsurveyed.
 " " Cor. No. 4, Saragossa No. 2 Lode, unsurveyed.
 A pine post, 4 $\frac{1}{2}$ ft. long, 4 in. sq., set 1 $\frac{1}{2}$ ft. in ground,
 with mound of stones, scribed 2892, 4-SGSA. -I
 2892, 4-KOO KOO.
 4-M. CASTLE.
 4-SGSA. 2

thence N 73° 11' E

300.00 S. End Center, monument of stones 3 ft. high.
 515.38 Intersects the S. boundary of Sec. 27, T 17 S, R 10 E, G &
 S. R.M., N 88° 27' 30" E, 1334.05 ft. from the S $\frac{1}{4}$ Cor. and
 S 88° 27' 30" W, 1556 .90 ft. from the S.E. Cor. of said section.
 540.00 Gulch from S.
 600.00 To Cor. No. I, the place of beginning.

KOO-KOO

Beginning at Cor. No. I,
 Identical with Cor. No. I, Lawrence Lode, this survey,
 " " Cor. No. I, Hero Lode, unsurveyed,
 " " Cor. No. I, Morro Castle Lode, unsurveyed.
 A pine post, 4 $\frac{1}{2}$ ft. long, 4 in. sq., set 1 $\frac{1}{2}$ ft. in ground,
 with mound of stones, scribed 2892, I-KOO-KOO.
 2892, I-LAWRENCE.
 I-HERO.
 I-M. CASTLE.
 Whence:-the S $\frac{1}{4}$ Cor. of Sec. 27, T 17 S, R 10 E, G & S.R.M.
 bears N 42° 50' W, 391.00 ft.

thence N 16° 49' W

304.61 Intersects the S. boundary of Sec. 27, T 17 S, R 10 E, G &
 S.R.M., N 88° 27' 30" E, 177.83 ft. from the S $\frac{1}{4}$ Cor. and
 S 88° 27' 30" W, 2713.12 ft. from the S.E. Cor. of said section.
 770.00 Gulch, running W - N.W.
 1530.00 To Cor. No. 2, in channel.

SURVEY NO. 2892, (Continued)

- 1500.00 To Cor.No.2, in channel of gulch from S.E.
 Identical with Cor.No.2, Lawrence Lode, this survey.
 " " Cor.No.1, Red Cross Lode, this survey.
 Not set, as it falls directly in channel of gulch, and
 could not be permanent.
 Whence:-Witness Cor.to true Cor.No.2, bears S 73°11'W,
 20.00 ft.,on W.bank of gulch, being a pine post, 4½ ft.
 long, 4 in.sq.,set 1½ ft.in ground, with mound of stones.
 Scribed W.C. 20.----- 2892, 2-KOO KOO.
 2892, 2-LAWRENCE.
 2892, 1-RED CROSS.
-
- thence N 73°11'E
- 300.00 N.End Center, monument of stones 3 ft.high.
- 600.00 To Cor.No.3,
 Identical with Cor.No.3, Saragossa No.1 Lode, this survey,
 heretofore described.
-
- thence S 16°49'E
- 595.00 Gulch running W-N.W.
- 1110.00 Gulch running W-N.W.
- 1359.25 Intersects the S boundary of Sec.27, T 17 S, R 10 E, G &
 S.R.M.,N 88°27'30"E,799.80 ft.from the S ¼ Cor. and
 S 88°27'30"W,2091.15 ft.from the S.E.Cor.said section.
- 1500.00 To Cor.No.4,
 Identical with Cor.No.4, Saragossa No.1 Lode, this survey
 heretofore described.
-
- thence S 73°11'W
- 300.00 S.End Center, monument of stones 3 ft.high.
- 600.00 To Cor.No.1, the place of beginning.
-
- LAWRENCE
- Beginning at Cor.No.1,
 Identical with Cor.No.1, Koo-Koo Lode, this survey,here-
 tofore described.
 Whence:- the S ¼ Cor.of Sec.27, T 17 S, R 10 E, G & S.
 R.M.,bears N 42°50'W, 391.00 ft.

(6).

SURVEY NO. 2892, (Continued).

thence N 16° 49' W

304.61 Intersects the S. boundary of Sec. 27, T 17 S, R 10 E, G & S.R.M., N 88° 27' 30" E, 177.83 ft. from the S $\frac{1}{4}$ Cor., and S 88° 27' 30" W, 2713.12 ft. from the S.E. Cor. said section.

770.00 Gulch, running W-N.W.

1500.00 To Cor. No. 2, (not set).
Identical with Cor. No. 2, Koo-Koo Lode, this survey, heretofore described, whence W.C. previously described, bears S 73° 11' W, 20.00 ft.

thence S 73° 11' W

20.00 W.C. to true Cor. No. 2, identical with W.C. to true Cor. No. 2, Koo-Koo Lode, this survey, heretofore described.

300.00 N. End Center, monument of stones 3 ft. high.

600.00 To Cor. No. 3, on W. bank of gulch from S.E.
Identical with Cor. No. 4, Red Cross Lode, this survey.
A pine post, 4 $\frac{1}{2}$ ft. long, 4 in. sq., set 1 $\frac{1}{2}$ ft. in ground with mound of stones, scribed 2892, 3-LAWRENCE.
2892, 4-RED CROSS.

thence S 16° 49' E

851.00 Gulch from S.E.

1022.04 Intersects the S boundary of Sec. 27, T 17 S, R 10 E, G & S.R.M., S 89° 38' W, 446.73 ft. from the S $\frac{1}{4}$ Cor. and N 89° 38' E 2213.29 ft. from the S.W. Cor. of said section.

1325.00 Gulch running N.W.

1500.00 To Cor. No. 4,
Identical with Cor. No. 4, Hero Lode, unsurveyed.
A pine post, 4 $\frac{1}{2}$ ft. long, 4 in. sq., set 1 $\frac{1}{2}$ ft. in ground, with mound of stones, scribed 2892, 4-LAWRENCE.
4-HERO.

thence N 73° 11' E

38.00 Small gulch from S, bending W.

300.00 S. End Center, monument of stones 3 ft. high.

414.00 Gulch from S.

600.00 To Cor. No. 1, the place of beginning.

SURVEY NO. 2892, (Continued),

RED CROSS

Beginning at Cor.No.1, (not set).

Identical with Cor.No.2, Koo-Koo Lode, this survey, heretofore described,

Whence W.C. to true Cor.No.1, bears S 73° 11' W, 20.00 ft. being identical with W.C. to true Cor.No.2, Koo-Koo Lode this survey, heretofore described,

the S. $\frac{1}{4}$ Cor. of Sec.27, T 17 S, R 10 E, G. & S.R.M. bears S 8° 19' E, 1161.26 ft.

thence N 21° 49' W

120.00 Gulch from E.

837.35 Intersects line 1-2, Hobson No.2 Lode, this survey, S 39° 57' W
83.05 ft. from Cor.No.2.

1012.91 Intersects line 2-3, Hobson No.2 Lode, this survey, S 50° 03' E
445.33 ft. from Cor.No.3.

1240.00 Gulch from E.

1500.00 To Cor.No.2,

A pine post, 4 $\frac{1}{2}$ ft. long, 4 in. sq., set 1 $\frac{1}{2}$ ft. in ground, with mound of stones, scribed 2892, 2-RED CROSS.

whence:- Cor.No.3, Hobson No.2 Lode, this survey, bears S 44° 11' W, 215.45 ft.

thence S 73° 11' W

300.00 N. End Center, monument of stones 3 ft. high.

600.00 To Cor.No.3,

A pine post, 4 $\frac{1}{2}$ ft. long, 4 in. sq., set 1 $\frac{1}{2}$ ft. in ground with mound of stones, scribed 2892, 3-RED CROSS.

thence S 21° 49' E

96.00 Gulch from E.

354.86 Intersects line 3-4, Hobson No.2 Lode, this survey, S 39° 57' W
439.31 ft. from Cor.No.3.

870.00 Gulch running W.-N.W.

1035.88 Intersects line 1-2, Hobson No.2 Lode, this survey, S 39° 57' W., 761.48 ft. from Cor.No.2.

1500.00 To Cor.No.4,

Identical with Cor.No.3, Lawrence Lode, this survey, here-

(8).

SURVEY NO. 2892, (Continued).

tofore described.

thence N 73° 11' E

300.00 S. End Center, monument of stones 3 ft. high,
580.00 W. C. to Cor. No. 1, heretofore described.
600.00 To Cor. No. 1, the place of beginning.

HOBSON NO. 1

Beginning at Cor. No. 1,

A pine post, 4½ ft. long, 4 in. sq., set 1½ ft. in ground,
with mound of stones, scribed 2892, I-HOBSON-I,

Whence: - the S ¼ Cor. of Sec. 27, T 17 S, R 10 E, G & S. R. M.
bears S 86° 24' E, 1991.80 ft.

the S. W. Cor. of Sec. 27, T 17 S, R 10 E, G & S. R. M.
bears S 78° 2' W, 687.04 ft.

thence N 39° 57' E

932.54 To Cor. No. 1, Hobson No. 2 Lode, this survey,
1500.00 To Cor. No. 2, being at point 567.46' on line I-2, Hobson
No. 2 Lode, this survey.

A pine post, 4½ ft. long, 4 in. sq., set 1½ ft. in ground,
with mound of stones, scribed 2892, 2-HOBSON-I,

Whence Cor. No. 3, Lawrence lode, this survey, bears S 43°
17' E, 411.75 ft.

thence N 50° 03' W

300.00 N. E. End Center, monument of stones 3 ft. high.
600.00 To Cor. No. 3, being at point 932.54' on line 3-4, Hobson
No. 2 lode, this survey, 567.46 ft. from Cor. No. 4.

A pine post, 4½ ft. long, 4 in. sq., set 1½ ft. in ground,
with mound of stones, scribed 2892, 3-HOBSON-I.

thence S 39° 57' W

567.46 To Cor. No. 4, Hobson No. 2 Lode, this survey,
1500.00 To Cor. No. 4,

A pine post, 4½ ft. long, 4 in. sq., set 1½ ft. in ground,
with mound of stones, scribed 2892, 4-HOBSON-I.

SURVEY NO. 2892, (Continued)

thence S 50° 03' E

300.00 S.W. End Center, monument of stones 3 ft. high.

600.00 To Cor. No. 1, the place of beginning.

HOBSON NO. 2

Beginning at Cor. No. 1, being at point 932.54' on line I-2,
Hobson No. 1 Lode, this survey,

A pine post, 4½ ft. long, 4 in. sq., set 1½ ft. in ground,
with mound of stones, scribed 2892, 1-HOBSON-2,

Whence:—the S.W. Cor. of Sec. 27, T 17 S, R 10 E, G & S.R.M.
bears S 56° 00' W, 1533.11 ft.

thence N 39° 57' E

567.46 To Cor. No. 2, Hobson No. 1 Lode, this survey.

669. *Intersects small gulch running N. 90°*

738.52 Intersects line 3-4, Red Cross Lode, this survey, N 21° 49' W

464.12 ft. from Cor. No. 4, and S. 21° 49' E., 1035.88 ft. from
Cor. No. 3.

870.00 Gulch running W.-N.W.

1416.95 Intersects line 1-2, Red Cross Lode, this survey, S 21° 49' E

662.65 ft. from Cor. No. 2.

1500.00 To Cor. No. 2. A pine post, 4½ ft. long, 4 in. sq., set 1½
ft. in ground, with mound of stones, Scribed 2892, 2-HOBSON-2.

thence N 50° 03' W

154.67 Intersects line 1-2, Red Cross Lode, this survey, S 21° 49' E,
487.09 ft. from Cor. No. 2.

300.00 N.E. End Center, monument of stones 3 ft. high.

501.00 Gulch running W.

600.00 To Cor. No. 3, A pine post, 4½ ft. long, 4 in. sq., set 1½ ft.
in ground, with mound of stones, Scribed 2892, 3-HOBSON-2.

Whence:—Cor. No. 2, Red Cross Lode, this survey, bears N 44°
11' E, 215.45 ft.

thence S 39° 57' W

62.00 Gulch running W.

439.31 Intersects line 3-4, Red Cross Lode, this survey, S 21° 49' E,
354.86 ft. from Cor. No. 3.

820.00 Gulch running W.

932.54 To Cor. No. 3, Hobson No. 1 Lode, this survey.

1500.00 To Cor. No. 4, being at point 567.46' on line 3-4, Hobson

(10).

SURVEY NO. 2892, (Continued).

No. I Lode, this survey.
 A pine post, 4½ ft. long, 4 in. sq., set 1½ ft. in ground,
 with mound of stones, Scribed 2892, 4-HOBSON-2.

300.00
 600.00
 thence S 50° 03' E
 S.W. End Center, monument of stones 3 ft. high.
 To Cor. No. I, the place of beginning.

No natural bearing objects available from corners of this survey.

Variation at all Corners - - - - - 13° 45' E.

I marked the exact corner points on monuments by small nails driven in the tops of posts, at exact point.

LODE LINES.

As near as can be determined from present developments, the veins of the several locations embraced in this claim extend as follows from their respective discovery points:-

- Providence Lode, 200.ft., N 16° 49' W, and 1300.ft., S 16° 49' E.
- Enterprise Lode, 945.ft., N 16° 49' W, and 555.ft., S 16° 49' E.
- Saragossa No. I Lode, 200.ft., N 16° 49' W, and 1300.ft., S 16° 49' E.
- Koo-Koo Lode, 750.ft., N 16° 49' W, and 750.ft., S 16° 49' E.
- Lawrence Lode, 1350.ft., N 16° 49' W, and 150.ft., S 16° 49' E.
- Red Cross Lode, 750.ft., N 21° 49' W, and 750.ft., S 21° 49' E.
- Hobson No. I Lode, 750.ft., N 39° 57' E, and 750.ft., S 39° 57' W.
- Hobson No. 2 lode, 1200.ft., N 39° 57' E, and 300.ft., S 39° 57' W.

AREAS.

Providence Lode	- - - - -	20.661 Acres.
Enterprise Lode	- - - - -	20.661 "
Saragossa No. I Lode	- - - - -	20.661 "
Koo-Koo Lode	- - - - -	20.661 "
Lawrence Lode	- - - - -	20.661 "
Red Cross Lode	- - - - -	20.583 "
Hobson No. I Lode	- - - - -	20.661 "
(Area in conflict with Hobson No. 2 Lode, this survey,	- - - - -	7.816 ")
Hobson No. 2 Lode	- - - - -	20.661 "
(Area in conflict with Red Cross Lode, this survey,	- - - - -	8.122 ")

The survey of each lode of this location is identical with the respective amended location as staked upon the ground.

SURVEY NO. 2892, (Continued)

LOCATION.

This Survey is located in the S. 1/2 of Sec. 27, and in the N. 1/2 of Sec. 34, in T 17 S, R 10 E, G. & S.R. M., in the Papago Mining District, Pima County, Arizona.

EXPENDITURE OF FIVE HUNDRED DOLLARS.

I certify that the value of the labor and improvements made upon or for the benefit of, each of the locations embraced in said mining claim by the claimant or its grantors, is not less than Five Hundred Dollars, and that said improvements consist of:-

PROVIDENCE

- N^o (1). Discovery cut, on center line, S 16° 49' E, 200. ft. from the N. End Center, is 4x12 1/2 8 ft. face.
Value - - - - - \$45.00
- N^o (2). Cut and tunnel, mouth being at point 209.00 on line 4-1, is 4x6 1/2 41. ft. long, running S.E.
Value - - - - - \$200.00
- N^o (3). Shaft, the N. side of which bears S 46° 29' E, 222. ft. from the N. End Center, is 4x6 1/2 8 ft. deep.
Value - - - - - \$40.00
- N^o (4). Shaft, the N. side of which bears S 56° 55' E, 165. ft. from the N. End Center, is 5x6 1/2 16 ft. deep.
Value - - - - - \$200.00
- N^o (5). Cut and tunnel, mouth of which bears S 2° E, 231. ft. from the N. End Center, is 4x6 1/2 31. ft. long, running S.E.
Value - - - - - \$180.00
- N^o (6). Tunnel, mouth being at point 161.00 on line 1-2, is 4x7 1/2 303. ft. long, running in S.E.
Value - - - - - \$2150.00
- N^o (7). Shaft, the W. side bearing S 30° 50' E, 532. ft. from Cor. No. 1, is 8x4 1/2 10. ft. deep.
Value - - - - - \$60.00
- N^o (8). Cut, mouth of which bears S 32° 3' E, 619. ft. from Cor. No. 1, is 4x12 1/2 10 ft. face, Value - - - - - \$50.00
- N^o (9). Large Cut, point in center being S 35° 20' E, 419. ft. from Cor. No. 1, is 60. ft. wide, 22. ft. deep, with 10. ft. face. From floor of cut, two shafts are sunk, one on N. side being 4x6 1/2 52. ft. deep, and one on S. side being 4x6 1/2 24. ft. deep, with drift connecting, 3 1/2 x 6 1/2 27 ft. long.
Total value of this improvement - \$4500.00
- N^o (10). Tunnel, mouth being S 39° 45' E, 425. ft. from Cor. No. 1, is 4x6 1/2 24. ft. long,
Value - - - - - \$150.00
- N^o (11). Shaft, W. side of which bears S 45° E, 375. ft. from Cor No. 1, is 4x6 1/2 22. ft. deep.
Value - - - - - \$225.00
- N^o (12). Shaft, W. side bearing S 46° 30' E, 1336. ft. from Cor. No. 1, is 4x6 1/2 20. ft. deep.
Value - - - - - \$200.00

ENTERPRISE

- N^o (1). Discovery Shaft, on Center Line, N 16° 49' W, 555. ft. from the S. End Center. is 4x6 1/2 10. ft. deep.
Value - - - - - \$50.00
- N^o (2). Cut and tunnel, mouth of which bears S 28° 48' W, 408. ft. from point 359.39, line 3-4, is 4x6 1/2 17 ft. long, runs S.
Value - - - - - \$100.00
- N^o (3). Cut, bearing S 26° 10' W, 426. ft. from point 359.39 on line 3-4, is 4x12 1/2 10. ft. face.
Value - - - - - \$50.00

(12).

SURVEY NO. 2892, (Continued).

EXPENDITURE OF FIVE HUNDRED DOLLARS, (Continued)

ENTERPRISE LODE, (Continued)

- N^o (4). Cut, bearing S 18° 57' W, 484. ft., from point 359.39, line 3-4, is 4x10~~8~~ 8. ft. face.
Value - - - - - \$40.00
- N^o (5). Shaft, bearing S 15° 47' W, 520. ft. from point 359.39, line 3-4, is 6x6~~8~~ 10. ft. deep,
Value - - - - - \$100.00
- N^o (6). Cut and tunnel, mouth bearing S 51° 5' W, 215. ft., from point 100.20, line 3-4, is 4x6~~8~~ 26. ft. long.
Value - - - - - \$150.00
- N^o (7). Shaft, the N. side of which bears S 56° 59' W, 306. ft. from point 100.20, line 3-4, is 4x6~~8~~ 212. ft. deep.
Value - - - - - \$2540.00
- N^o (8). Tunnel, the mouth of which bears S 70° 9' W, 299. ft. from point 100.20 of line 3-4, is 4x6~~8~~ 135. ft. long, running S. and connecting with Shaft No. 7.
Value - - - - - \$810.00
- N^o (9). Cut, bearing N 8° 53' E, 174. ft. from Cor. No. I, is 4x12~~8~~ 8. ft. face.
Value - - - - - \$40.00
- N^o (10). Shaft, bearing N 7° 53' E, 314. ft. from Cor. No. I, is 4x6~~8~~ 8. ft. deep.
Value - - - - - \$40.00
- N^o (11). Cut, bearing S 89° 55' E, 128. ft. from point 781.65' line 1-2, is 4x10~~8~~ 8. ft. face.
Value - - - - - \$30.00
- N^o (12). Shaft, the W. edge of which bears S 74° 25' E, 144. ft. from point 781.65', line 1-2, is 4x6~~8~~ 25. ft. deep.
Value - - - - - \$260.00
- N^o (13). Cut and tunnel, the W. edge of cut bearing N 45° 42' E, 132. ft. from 781.65', line 1-2; Cut is 4x12~~8~~ with 10. ft. face, thence tunnel 4x6~~8~~ 12. ft. long.
Value - - - - - \$125.00
- N^o (14). Shaft, bearing N 64° 52' E, 124. ft. from point 781.65' line 1-2, is 5x6~~8~~ 13. ft. deep.
Value - - - - - \$135.00
- Note: An undivided $\frac{1}{2}$ interest in tunnel No. 7, Saragoessa No. I Lode, hereafter described.
Value - - - - - \$1050.00

SARAGOSSA NO. I

- N^o (1). The Discovery Shaft, on center line, S 16° 49' E, 200. ft. from N. end center, is 4x6~~8~~ 8 ft. deep.
Value - - - - - \$40.00
- N^o (2). Shaft, the E. side of which bears N 84° 12' W, 425. ft. from point 781.65', line 1-2, is 4x6~~8~~ 10. ft. deep.
Value - - - - - \$50.00
- N^o (3). Shaft, the N.E. Cor. of which bears S 83° 39' W, 175. ft. from point 781.65', line 1-2, is 4x6~~8~~ 8. ft. deep.
Value - - - - - \$40.00
- N^o (4). Shaft, the N. edge of which bears S 82° 55' W, 147. ft. from point 781.65', line 1-2, is 4x6~~8~~ 8. ft. deep.
Value - - - - - \$40.00
- N^o (5). Shaft, the W. side of which bears N 67° W, 35. ft. from point 781.65', line 1-2, is 4x6~~8~~ 10. ft. deep.
Value - - - - - \$50.00
- N^o (6). Shaft, center of W. side of which bears S 5° 18' W, 68. ft. from point 781.65', line 1-2, is 4x6~~8~~ 82. ft. deep.
Value - - - - - \$900.00
- N^o (7). Tunnel, a point on dump bearing S 73° 28' W, 231. ft. from point 781.65', line 1-2; Mouth of cut is 22 $\frac{1}{2}$ ft. E. of point on dump, - cut is 4 ft. wide, 27 ft. long, to 11. ft.

SURVEY NO. 2892, (Continued).

EXPENDITURE OF FIVE HUNDRED DOLLARS, (Continued)

SARAGOSSA NO. I, (Continued).

face, thence tunnel 4x6 $\frac{1}{2}$ 298.ft. long, running N 78° E.
(Total value of cut and tunnel, --- \$2100.00)

An undivided $\frac{1}{2}$ interest is assigned to this claim.
Value --- \$1050.00

Note:- This tunnel commences on the Saragossa No. I Lode Claim, and runs E. under the E. side line of that claim, and into the Enterprise Lode Claim, constantly gaining depth. It therefore provides a feasible ^{means} for working and extracting ore from both of those claims, and an undivided $\frac{1}{2}$ interest is properly accredited to each. (See Note A).

N^o (8). Cut, bearing S 12° 28' E, 191.ft. from point 1223.95' on line I-2, is 8x6x4 ft.

Value --- \$20.00

N^o (9). Shaft, the W. side of which bears S 10° 13' E, 105.ft. from point 1223.95' on line I-2, is 4x6 $\frac{1}{2}$ 10.ft. deep.

Value --- \$50.00

N^o (10). Shaft, the N.E. Cor. of which bears N 17° 58' W, 145. ft. from point 1223.95' on line I-2, is 6x6 $\frac{1}{2}$ 20.ft. deep.

Value --- \$325.00

KOO KOO

N^o (1). Discovery Shaft, on center line, 750.ft. from the S. End Center, is 4x6 $\frac{1}{2}$ 10.ft. deep.

Value --- \$50.00

N^o Note:- An undivided 1/5 interest in Shaft No. 3, Red Cross Lode hereafter described.

Value --- \$160.00

Note: An undivided 1/5 interest in Shaft No. 2, Hobson No. I Lode, hereafter described.

Value --- \$337.00

LAWRENCE

N^o (1). Discovery Shaft, on Center Line, 150.ft. from S. End Center, is 4x6 $\frac{1}{2}$ 10.ft. deep.

Value --- \$50.00

Note: An undivided 1/5 interest in Shaft No. 3, Red Cross Lode, hereafter described.

Value --- \$160.00

Note: An undivided 1/5 interest in Shaft No. 2, Hobson No. I Lode, hereafter described.

Value --- \$337.00

RED CROSS

N^o (1). Discovery Shaft, on Center Line, 750.00 ft. from S. End Center, is 4x6 $\frac{1}{2}$ 10.ft. deep,

Value --- \$50.00

N^o (2). Shaft, bearing N 52° 5' E, 66.ft. from point 800.00' on line 3-4, is 4x6 $\frac{1}{2}$ 10.ft. deep.

Value --- \$50.00

N^o (3). Shaft, bearing N 71° 30' E, 95.ft. from point 800.00' on line 3-4, is 4x6 $\frac{1}{2}$ 73 $\frac{1}{2}$.ft. deep, (Value --- \$800.00)

An undivided 1/5 interest is assigned to this claim

Value --- \$160.00

Note:- This shaft, being located at a low point, is designed as a main working shaft for the Hobson No. I, Hobson No. 2, Red Cross, Lawrence, and KooKoo Lode Claims of this group. When sunk to depth, it will provide a proper and

(14).

SURVEY NO. 2892, (Continued)

EXPENDITURE OF FIVE HUNDRED DOLLARS. (Continued)RED CROSS (Continued).

feasible means for working and extracting ore from those claims, by drifting and crosscutting under them. The bottom of this shaft at its present depth, is below the surface of each of the aforementioned claims. An undivided 1/5 interest in the value of this improvement is therefore properly assigned to each of those claims. (See Note B).

- N^o (4). Shaft, bearing N 86°55'E, 74.ft.from point 800.00' on line 3-4, is 4x6~~ft~~ 32.ft.deep.
Value - - - - - \$350.00
- N^o (5). Shaft, bearing S 76°25'E, 100.ft.from point 800.00' on line 3-4, is 4x6~~ft~~ 31.ft.deep.
Value - - - - - \$335.00
- Note: An undivided 1/5 interest in Shaft No.2, Hobson No.1 Lode, hereafter described,
Value - - - - - \$337.00

HOBSON NO.1

- N^o (1). Discovery Shaft, on Center Line, 750.ft.from the S.W. End Center, is an incline shaft, 4x6~~ft~~ 20.ft.deep.
Value - - - - - \$200.00

NOTE. Ties to all other improvements of this claim, are from "point X" on the Center Line, N 39°57'E, 698.60 ft. from the S. End Center.

- N^o (2). Shaft, bearing N 36°50'E, 177.ft.from point X, is ^{4x6ft} 65.ft.deep, with 109.ft.of drift to E. 4x6~~ft~~. Total value is \$1685.00
An undivided 1/5 interest is assigned to this claim.
Value - - - - - \$337.00

NOTE:- This shaft, being located at a low point, will, when sunk to depth, provide a practical and feasible main working shaft for the Hobson No.1, Hobson No.2, Red Cross, Lawrence and Koo Koo Lodes, as those claims lie in a general Easterly direction therefrom, at a steadily increasing elevation on the surface. The bottom of this shaft at its present depth is below the surface of each of the aforementioned claims. An undivided 1/5 interest in the value of this improvement is therefore properly assigned to each of those claims. (See Note B).

- N^o (3). Shaft, bearing N 35°33'E, 145.ft.from point X, is 4x6~~ft~~ 20.ft.deep, inclining to the N.E.
Value - - - - - \$200.00
- N^o (4). Shaft, bearing N 40°23'E, 68.ft.from point X, is 4x6~~ft~~ 20.ft.deep.
Value - - - - - \$200.00
- N^o (5). Shaft, bearing N 87°32'E, 85.ft.from point X, is 4x6~~ft~~ 10.ft.deep.
Value - - - - - \$50.00
- N^o (6). Shaft, bearing S 45°45'E, 19.ft.from point X, is 4x6~~ft~~ 10.ft.deep.
Value - - - - - \$50.00
- N^o (7). Shaft, bearing S 3°30'E, 17.ft.from point X, is 4x6~~ft~~ 10.ft.deep.
Value - - - - - \$50.00
- N^o (8). Cut and shafts. Point on center of dump bears S 7° E, 253.ft.from point X. Cut is 75.ft.wide N & S, 15.ft.long running E., to an average 11.ft.face. Two incline shafts, one 4x4~~ft~~ 32.ft.deep, the other 4x4~~ft~~ 17.ft.deep, run in Eastward from face of cut.
Total Value of this improvement, - - - \$1000.00

SURVEY NO. 2892, (Continued)

EXPENDITURE OF FIVE HUNDRED DOLLARS, (Continued)

HOBSON NO. 1 (Continued).

Note: An undivided 1/5 interest in Shaft No. 3, Red Cross Lode previously described,

Value - - - - - \$160.00

HOBSON NO. 2

No (1). Discovery Shaft, on Center Line, 300.00' ft. from S^W End Center, is 4x6¹/₂ 10.ft. deep.

Value - - - - - \$50.00

No (2). Shaft, bearing N 53° 58' E, 388.ft. from point 300'.00 on line 4-1, is 4x6¹/₂ 10.ft. deep.

Value - - - - - \$50.00

Note: An undivided 1/5 interest in Shaft No. 3, Red Cross Lode, heretofore described.

Value - - - - - \$160.00

Note: An undivided 1/5 interest in Shaft No. 2, Hobson No. 1 Lode, heretofore described.

Value - - - - - \$337.00

All other improvements of this claim are described in connection with the Red Cross and Hobson No. 1 Lodes.

OTHER IMPROVEMENTS.

A house, the S.W. Cor. of which bears N 33° 35' E, 380.ft., from point 300.00', line 4-1, Hobson No. 2 Lode; is 10x26 ft. frame construction, iron roof, cement floor.

Machinery and equipment at Tunnel No. 7, Saragossa No. 1 Lode, consisting of:-

- 1 - 2 cyl., 20.H.P., Marinette Gas Engine.
- 1 - Type II Rand Imperial 2 cyl. Air Compressor, belt drive
- 1 - 6x2 ft. air tank.
- 1 - 6x6 ft. galv. iron water tank.
- 272.ft. of 1 3/8 in. air pipe.
- 365.ft. of double mine track, in place.

INSTRUMENT.

This survey was made with Buff & Buff Transit No. 6672. The Courses were deflected from the true meridian as determined by direct solar observations. Distances were measured with 100.ft. and 300.ft. steel tapes.

REPORT.

The Side and End Lines of locations in this claim, were run directly upon the ground. All tie lines were run, either directly upon the ground, or by traverses run upon the ground and submitted in a separate report herewith.

The S.E. Cor. of Sec. 27, T 17 S, R 10 E, G. & S.R.M., is a flat stone set on end N & S, scribed (1) on S. side, and (11) on E. side, with mound of stones adjoining.

The S ¹/₄ Cor. of Sec. 27, T 17 S, R 10 E, G. & S.R.M., is a Granite stone, 1 ft. above ground, set E & W, with (1) chiseled on N face.

(16).

SURVEY NO. 2892, (Continued).

REPORT, (Continued).

The S.W. Cor. of Sec. 27, T 17 S, R 10 E, G. & S.R.M., is a stone $1\frac{1}{2}$ ft. above ground, chiseled (111) on E. side, and (I) on S. side, with mound of stones 5. ft. West.

All Corners of the East Wing, Forest, Brookline, Saragossa No. 2, Saragossa No. 3, Moro Castle, and Hero Lodes, unsurveyed, The Lincoln Consolidated Mining Co., Claimant, are monuments of stone, 3 ft. high, with 4x4" pine posts in centers.

Note A, No interest in tunnel No. 7, Saragossa No. I Lode, is assigned to the Providence Lode, as that Lode is already developed by a similar tunnel (tunnel No. 6) located within its own boundaries.

Note B, No interest in Shaft No. 3, Red Cross Lode, and Shaft No. 2, Hobson No. I Lode, is assigned to the Saragossa No. I, Enterprise, and Providence Lodes, as those Lodes are situated at too great a distance from the above named improvements to make development by drifting feasible, and are already extensively developed by workings of their own.

Adjoining Claims. (See * below)

Paul E. Fernald.

U.S. Mineral Surveyor.

* This survey is bounded on the east by the East Wing and Forest lodes, unsurveyed, on the south by the Brookline, Saragossa No. 3, Saragossa No. 2, Moro Castle and Hero lodes, unsurveyed, all owned by the Lincoln Consolidated Mining Co.

FINAL OATHS FOR SURVEYS. 18

LIST OF NAMES.

A list of the names of the individuals employed by Paul E. Fernald

United States Mineral Surveyor, to assist in running, measuring, and marking the lines, corners, and boundaries described in the foregoing field notes of the survey of the mining claim of

Lincoln Consolidated Mining Company

known as the Enterprise, Providence, Saragossa No. 1, Koo Koo, Lawrence, Red Cross, Hobson No. 1, Hobson No. 2. and showing the respective capacities in which they acted.

William M. Dahucke, Chairman.

Chairman.

Arman.

Flagman.

FINAL OATHS OF ASSISTANTS.

We, William M. Dahucke

and Paul E. Fernald

United States Mineral Surveyor, in marking the corners and surveying

the boundaries of the mining claim of

Lincoln Consolidated Mining Company.

known as the Enterprise, Providence, Saragossa No. 1, Koo Koo, Lawrence, Red Cross, Hobson No. 1, Hobson No. 2. represented in the foregoing field notes as having been surveyed by said mineral surveyor and under his

direction; and that said survey has been in all respects, to the best of our knowledge and belief, faithfully

and correctly executed, and the corner and boundary monuments established according to law and the instruc-

tions furnished by the United States Surveyor-General for Arizona.

William M. Dahucke, Chairman.

Chairman.

Arman.

Flagman.

Subscribed and sworn to by the above-named persons before me this 24th

day of April, 1911

My commission expires Sept. 6, 1911.

H. B. Culver

Notary Public.

4-686.

FINAL OATH OF U. S. MINERAL SURVEYOR.

I, Paul E. Fernald, U. S. Mineral Surveyor, do solemnly swear that, in pursuance of instructions received from the United States Surveyor General for Arizona, dated February 11, 1911, I have, in strict conformity to the laws of the United States, the official regulations and instructions thereunder, and the instructions of said Surveyor General, faithfully and correctly executed the survey of the Mining Claim of Lincoln Consolidated Mining Company, known as the Enterprise, Providence, Saragossa No. 1, Koo Koo, Lawrence, Red Cross, Hobson No. 1, Hobson No. 2, situate in Papago Mining District, Pima County, Arizona, in Sections 27 & 34, Township No. 17 S, Range No. 10 E, and designated as Survey No. 2892, as represented in the foregoing field notes, which accurately show the boundaries of said mining claim as distinctly marked by monuments on the ground, and described in the attached copy of the location certificate, which was received by me from the Surveyor General with said instructions, and that all the corners of said survey have been established and perpetuated in strict accordance with the law, official regulations and instructions thereunder; and I do further solemnly swear that the foregoing are the true and original field notes of said survey and my report therein, and that the labor expended and improvements made upon said mining claim by claimant or its grantors are as therein fully stated, and that the character, extent, location, and itemized value thereof are specified therein with particularity and full detail, and that no portion of said labor or improvements so credited to this claim has been included in the estimate of expenditures upon any other claim.

Paul E. Fernald

U. S. Mineral Surveyor.

Subscribed and sworn to by the said Paul E. Fernald,

U. S. Mineral Surveyor, before me K. B. Culver,

this 1st

day of May, 1911.

My commission expires
Sept. 6, 1911.

K. B. Culver

Notary Public.

AMENDED Notice of Mining Location LODE CLAIM

To All Whom it May Concern :

This Mining Claim, the name of which is the Enterprise Mining Claim, situate on lands belonging to the United States of America, and in which there are valuable mineral deposits, was entered upon and located for the purposes of exploration and purchase by

The Lincoln Consolidated Mining Co., a corporation chartered under the laws of Arizona.

(Locator must insert either "a citizen of the United States," or "who has declared his intention to become a citizen of the United States")

the undersigned, on the 1st day of July 1910

The length of this claim is 1500 feet, and we claim 945 feet in a Northerly direction and 555 feet in a Southerly direction from the center of the discovery shaft, at which this notice is posted, lengthwise of the claim, together with 300 feet in width of the surface grounds, on each side of the center of said claim. The general course of the lode deposit and premises is from the South to the North.

The claim is situated and located in the Papago Mining District, in Pima County, in the Territory of Arizona, about 5300 feet in a North Westerly direction from Steven's Ranch House in the North West Corner of the Sierrita mts. and joins the Providence Claim on the South and Saragossa No. 1, on the West

The surface boundaries of the claim are marked upon the ground as follows: Beginning at

a monument of stone at a point in a Northerly direction 945 feet from the discovery shaft (at which this notice is posted) being in the center of the North end line of said claim; thence S. 73° 11' W. 300 feet to a Monument of stone being the North West corner of said claim; thence S. 16° 49' E. 1500 feet to a monument of stone being at the south west corner of said claim; thence N. 73° 11' E. 300 feet to a monument of stone at the center of the south end of said claim thence N. 73° 11' E. 300 feet to a monument of stone being at the South East corner of said claim; thence N. 16° 49' W. 1500 feet to a Monument of stone at the North East corner of said claim; thence S. 73° 11' W. 300 feet to the place of beginning.

All done under the provisions of Chapter Six; of Title XXXII, of the Revised Statutes of the United States, and of an Act of the General Assembly of Arizona, entitled "An Act to Revise and Codify the Laws of the Territory of Arizona," approved March 16, 1901.

This is an amended Location Notice of the Garcia No. 11 Mining Claim, located by D. J. Pogue and W. M. Cole on the 23rd ~~xxix~~ day of March 1904, and recorded in Book J. J. of Records of Mines, at page 356, in the office of the County Recorder of the aforesaid county of to which reference is hereby made, and this Amended Location notice is made and posted to correct errors in the description in the said original Location Notice.

Dated and posted on the ground this 1st day of July 1910

LINCOLN CONSOLIDATED MINING CO.

By Chas E. Gill Vice Pres

An Act to Codify and Revise the Laws of the Territory of Arizona

SECTIONS I-II.—INC. LOCATION OF CLAIMS

Be it enacted by the Legislative Assembly of the Territory of Arizona:

SECTION 1. On the discovery of mineral in places on the public domain of the United States, the same may be located as a mineral claim by the discoverer for himself, for himself and others, or for others.

SECTION 2. Such location shall be made by erecting at or contiguous to the point of discovery, a conspicuous monument of stones not less than three (3) feet in height, or an upright post securely fixed, projecting at least four (4) feet above the ground, in which monument of stones or on which post, there shall be posted a location notice, which shall be signed by the name or names of the locator or locators. The location notice must contain: First, the name of the claim located; second, the name or names of the locators; third, the date of the location; fourth, the length and width of the claim in feet and the distance in feet from the point of discovery to each end of the claim; fifth, the general course of the claim; sixth, the locality of the claim with reference to some natural object or permanent monument whereby the claim can be identified.

SECTION 3. Until each and all of the above specified things shall have been done no right thereto shall be acquired.

SECTION 4. From the time of the location of a mining claim as above specified, the locator shall be allowed ninety (90) days within which to do or cause to be done, the following things: First, to cause to be recorded in the office of the County Recorder of the county in which the claim is situated, a copy of the location notice; second, to sink a discovery shaft in the claim to the depth of at least ten (10) feet from the lowest part of the rim of the shaft at the surface, and deeper if necessary until there is discovered in said shaft mineral in place; third, to monument the claim on the ground so that its boundaries can be readily traced.

SECTION 5. The failure to do all the things enumerated in this section in the time and space specified shall be construed into an abandoning of the claim, and all right thereto of the discoverer and locator shall be forfeited.

SECTION 6. Such surface boundaries shall be marked by six (6) substantial posts projecting at least four (4) feet above the surface of the ground, or by substantial stone monuments at least three (3) feet high, to-wit: One at each corner of said claim, and one at the center of each end line thereof.

SECTION 7. Any open-cut, adit or tunnel which shall be made as above provided for as a part of the location of a lode mineral claim, and which shall be equal in amount of work to a shaft ten (10) feet deep and four (4) feet wide by six (6) feet long, and which shall cut the lode or mineral in place at a depth of ten (10) feet from the surface, shall be equivalent as a discovery work to a shaft sunk from the surface.

SECTION 8. Location notice may be amended at any time, and the monument changed to correspond with the amended location; provided, that no change shall be made that will interfere with the rights of others.

SECTION 9. The amount of assessment or representation work or improvements to be done or made during each year, after the completion of the location as heretofore provided, and the time for doing the same shall be as provided by the laws of the United States.

SECTION 10. Within three (3) months after the expiration of the period of the time fixed for the performance of annual labor, or the making of such improvements upon any mining claim, the person on whose behalf such work or improvements was made, or some person for him knowing the facts, may make a record in the office of the County Recorder of the county wherein such claim is situated, an affidavit in substance as follows:

TERRITORY OF ARIZONA,

..... being duly sworn deposes and says that he is a citizen of the United States and more than twenty-one years of age, resides at County, Arizona, Territory, and is personally acquainted with the mining claim known as Mining District, Arizona, Territory, the location notice of which is recorded in the office of the County Recorder of said County, in book of Records of Mines, at page

That between the day of A. D. and the day of A. D. at least dollars worth of work and improvements were done and performed upon said claim, not including the location work of said claim. Such work and improvements were made by and at the expense of owners of said claim, for the purpose of complying with the laws of the United States, pertaining to assessments of annual work, and (here name the owners of men who worked upon the claim in doing the work) were the men employed by said owner, and who labored upon said claim, did said work and improvements, the same being as follows, to-wit: (Here describe the work done).

..... (Signature)


Subscribed and sworn to before me, this day of A. D.

My commission as Notary Public expires on the day of A. D.

Notary Seal

..... Notary Public.

SECTION 11. Such affidavit, when so recorded, shall be prima facie evidence of the performance of such labor or the making of such improvements, and said original affidavit, after it has been recorded, or a certified copy of record of same, or the record of same, shall be received as evidence accordingly by the courts of the Territory. The relocation of forfeited or abandoned lode claims shall only be made by sinking a new discovery shaft and fixing the boundary in the same manner and to the same extent as is required in making an original location; or the locator may sink the original discovery shaft ten (10) feet deeper than it was at the commencement of such location, and shall erect new, or make the old monuments the same as originally required. In either case a new location monument shall be erected, and the location notice shall state if the whole or any part of the new location is located as abandoned property, else it shall be void.



The above diagram is to give the locator a general idea of the plan of location under new law. Your discovery shaft may be in the center of claim, or any distance from either end you desire. In the diagram we have placed it 500 feet from one end and 1000 feet from the other. In description, be careful to state locality of claim with reference to some natural object, or permanent monument, so as to identify the claim.

TERRITORY OF ARIZONA, }
County of } ss

..... County Recorder in and for the County and Territory aforesaid; do hereby certify that the within instrument was filed for record at o'clock M. on this day of 190..., and duly recorded in Book No. of Records of County, Arizona, at pages

WITNESS my hand and official seal the day and year first above written.

..... County Recorder.

AMENDED
Notice of Forfeiture.
LODE CLAIM

Dated 190...

Filed and Recorded at request of
Chas. E. Hill

at July 22nd A. D. 1901
H. S. P. M.

Book & Record of Mineral

Pages 244

By Ben Kenney
County Recorder.
Deputy Recorder.

12

A M E N D E D Notice of Mining Location LODE CLAIM

JUL 23 1910

To All Whom it May Concern :

This Mining Claim, the name of which is the Providence Mining Claim, situate on lands belonging to the United States of America, and in which there are valuable mineral deposits, was entered upon and located for the purposes of exploration and purchase by

The Lincoln Consolidated Mining Co., a corporation chartered under the laws of Arizona (Locator must insert either "a citizen of the United States," or "who has declared his intention to become a citizen of the United States")

the undersigned, on the 1st day of July 1910.

The length of this claim is 1500 feet, and we claim 200 feet in a Northerly direction and 1300 feet in a Southerly direction from the center of the discovery shaft, at which this notice is posted, lengthwise of the claim, together with 300 feet in width of the surface grounds, on each side of the center of said claim. The general course of the lode deposit and premises is from the South to the North.

The claim is situated and located in the Papago Mining District, in Pima County, in the Territory of Arizona, about 5100 in a North Westerly direction from Steven's Ranch House in the North West Corner of the Sierrita Mts. and joins the Enterprise Claim on the North.

The surface boundaries of the claim are marked upon the ground as follows: Beginning at

monument of stone at a point in a Northerly direction 200 feet from the discovery shaft (at which this notice is posted) being in the center of the North end line of said claim; thence S. 73° 11' W. 300 feet to a monument of stone being the North West corner of said claim; thence S. 16° 49' E. 1500 feet to a monument of stone being at the South West corner of said claim; thence N. 73° 11' E. 300 feet to a monument of stone at the center of the South end of said claim thence N. 73° 11' E., 300 feet to a monument of stone being at the South East corner of said claim; thence N. 16° 49' W. 1500 feet to a monument of stone at the North East corner of said claim; thence S. 73° 11' W. 300 feet to the place of beginning.

All done under the provisions of Chapter Six; of Title XXXII, of the Revised Statutes of the United States, and of an Act of the General Assembly of Arizona, entitled "An Act to Revise and Codify the Laws of the Territory of Arizona," approved March 16, 1901.

This is an amended Location Notice of the Garcia No. 10 Mining Claim, located by D. J. Pogue and V. M. Cole on the 23rd day of March 1904, and recorded in Book J. J. of Records of Mines, at page 355, in the office of the County Recorder of the aforesaid county of Pima to which reference is hereby made, and this Amended Location notice is made and posted to correct errors in the description in the said original Location Notice.

Dated and posted on the ground this July 1st day of July 1910.

LINCOLN CONSOLIDATED MINING CO.
By Chas. E. Gill, Vice Pres

An Act to Codify and Revise the Laws of the Territory of Arizona

SECTIONS I-II.—INC. LOCATION OF CLAIMS

Be it enacted by the Legislative Assembly of the Territory of Arizona:

SECTION 1. On the discovery of mineral in places on the public domain of the United States, the same may be located as a mineral claim by the discoverer for himself, for himself and others, or for others.

SECTION 2. Such location shall be made by erecting at or contiguous to the point of discovery, a conspicuous monument of stones not less than three (3) feet in height, or an upright post securely fixed, projecting at least four (4) feet above the ground, in which monument of stones or on which post, there shall be posted a location notice, which shall be signed by the name or names of the locator or locators. The location notice must contain: First, the name of the claim located; second, the name or names of the locators; third, the date of the location; fourth, the length and width of the claim in feet and the distance in feet from the point of discovery to each end of the claim; fifth, the general course of the claim; sixth, the locality of the claim with reference to some natural object or permanent monument whereby the claim can be identified.

SECTION 3. Until each and all of the above specified things shall have been done no right thereto shall be acquired.

SECTION 4. From the time of the location of a mining claim as above specified, the locator shall be allowed ninety (90) days within which to do or cause to be done, the following things: First, to cause to be recorded in the office of the County Recorder of the county in which the claim is situated, a copy of the location notice; second, to sink a discovery shaft in the claim to the depth of at least ten (10) feet from the lowest part of the rim of the shaft at the surface, and deeper if necessary until there is discovered in said shaft mineral in place; third, to monument the claim on the ground so that its boundaries can be readily traced.

SECTION 5. The failure to do all the things enumerated in this section in the time and space specified shall be construed into an abandoning of the claim, and all right thereto of the discoverer and locator shall be forfeited.

SECTION 6. Such surface boundaries shall be marked by six (6) substantial posts projecting at least four (4) feet above the surface of the ground, or by substantial stone monuments at least three (3) feet high, to-wit: One at each corner of said claim, and one at the center of each end line thereof.

SECTION 7. Any open-cut, adit or tunnel which shall be made as above provided for as a part of the location of a lode mineral claim, and which shall be equal in amount of work to a shaft ten (10) feet deep and four (4) feet wide by six (6) feet long, and which shall cut the lode or mineral in place at a depth of ten (10) feet from the surface, shall be equivalent as a discovery work to a shaft sunk from the surface.

SECTION 8. Location notice may be amended at any time, and the monument changed to correspond with the amended location; provided, that no change shall be made that will interfere with the rights of others.

SECTION 9. The amount of assessment or representation work or improvements to be done or made during each year, after the completion of the location as heretofore provided, and the time for doing the same shall be as provided by the laws of the United States.

SECTION 10. Within three (3) months after the expiration of the period of the time filed for the performance of annual labor, or the making of such improvements upon any mining claim, the person on whose behalf such work or improvements was made, or some person for him knowing the facts, may make a record in the office of the County Recorder of the county wherein such claim is situated, an affidavit in substance as follows:

TERRITORY OF ARIZONA, } ss.


..... being duly sworn deposes and says that he is a citizen of the United States and more than twenty-one years of age, resides at in County, Arizona, Territory, and is personally acquainted with the mining claim known as Mining claim, situated in the Mining District, Arizona, Territory, the location notice of which is recorded in the office of the County Recorder of said County, in book of Records of Mines, at page and the day of A. D. That between the day of A. D. and the day of A. D. and the day of A. D. at least dollars worth of work and improvements were done and performed upon said claim, not including the location work of said claim. Such work and improvements were made by and at the expense of owners of said claim, for the purpose of complying with the laws of the United States, pertaining to assessments of annual work, and (here name the owners of men who worked upon the claim in doing the work) were the men employed by said owner, and who labored upon said claim, did said work and improvements, the same being as follows, to-wit: (Here describe the work done).

Subscribed and sworn to before me, this day of A. D.

My commission as Notary Public expires on the day of A. D.

Notary Seal) Notary Public.

SECTION 11. Such affidavit, when so recorded, shall be prima facie evidence of the performance of such labor or the making of such improvements, and said original affidavit, after it has been recorded, or a certified copy of record of same, or the record of same, shall be received as evidence accordingly by the courts of the Territory. The relocation of forfeited or abandoned lode claims shall only be made by sinking a new discovery shaft and fixing the boundary in the same manner and to the same extent as is required in making an original location; or the locator may sink the original discovery shaft ten (10) feet deeper than it was at the commencement of such location, and shall erect new, or make the old monuments the same as originally required. In either case a new location monument shall be erected, and the location notice shall state if the whole or any part of the new location is located as abandoned property, else it shall be void.



The above diagram is to give the locator a general idea of the plan of location under new law. Your discovery shaft may be in the center of claim, or any distance from either end you desire. In the diagram we have placed it 500 feet from one end and 1000 feet from the other. In description, be careful to state locality of claim with reference to some natural object, or permanent monument, so as to identify the claim.

TERRITORY OF ARIZONA, } ss.
County of

..... County Recorder in and for the County and Territory aforesaid; do hereby certify that the within instrument was filed for record at o'clock M. on this day of 190..., and duly recorded in Book No. of Records of County, Arizona, at pages..... WITNESS my hand and official seal the day and year first above written.

County Recorder.

AMENDED
LODE CLAIM
Notice of Forfeiture.

Dated 190...
Filed and Recorded at request of
Earl G. Hill
July 22 A. D. 1900
at 4:30 P. M.
Book O. O. J. Records of Mines
Pages 231.
By Deputy Recorder.
County Recorder.

2688

2145-8

1692

JUL 20 1910

A M E N D E D Notice of Mining Location LODE CLAIM

To All Whom it May Concern :

This Mining Claim, the name of which is the..... Saragossa No. 1.....
Mining Claim, situate on lands belonging to the United States of America, and in which there are valuable
mineral deposits, was entered upon and located for the purposes of exploration and purchase by

.....The Lincoln Consolidated Mining Co., a corporation.....
.....chartered under the laws of Arizona.....

(Locator must insert either "a citizen of the United States," or "who has declared his intention to become a citizen of the United States")
the undersigned, on the..... 1st..... day of..... July..... 1910..

The length of this claim is..... 1500..... feet,
and..... we..... claim..... 200..... feet
in a..... Northerly..... direction and.....
1300..... feet in a..... Southerly..... direction from
the center of the discovery shaft, at which this notice is posted, lengthwise of the claim, together with...
.....300..... feet in width of the surface grounds, on each side of the center of said
claim. The general course of the lode deposit and premises is from the..... South.....
to the..... North.....

The claim is situated and located in the..... Papago..... Mining District, in
..... Pima..... County, in the Territory of Arizona, about..... 6300..... feet
in a..... North Westerly..... direction from..... Steven's Ranch.....
House and joins the Enterprise on the East and Koo Koo Claim
on the West.

The surface boundaries of the claim are marked upon the ground as follows: Beginning at

..... Monument of stone.....
at a point in a..... Northerly..... direction..... 200..... feet from
the discovery shaft (at which this notice is posted) being in the center of the..... North.....
end line of said claim; thence..... S. 73° 11' W. 300..... feet to a..... monument of
stone..... being the..... North West..... corner of said claim; thence
S. 16° 49' E. 1500..... feet to a..... monument of stone..... being at the
South West..... corner of said claim; thence..... N. 73° 11' E. 300..... feet
to a..... monument of stone..... at the center of the..... South..... end of said claim
thence..... 73° 11' E. 300..... feet to a..... Monument of stone..... being at the
South East..... corner of said claim; thence..... N. 16° 49' W.
1500..... feet to a..... monument of stone..... at the
North East..... corner of said claim; thence..... S. 73° 11' W. 300
feet to the place of beginning.

All done under the provisions of Chapter Six; of Title XXXII, of the Revised Statutes of the United
States, and of an Act of the General Assembly of Arizona, entitled "An Act to Revise and Codify the Laws of
the Territory of Arizona," approved March 16, 1901.

This is an amended Location Notice of the..... Garcia No. 14.....
Mining Claim, located by..... D. J. Pogue and V. M. Cole.....
..... on the 24th..... day of..... March.....
..... 1904....., and recorded in Book..... J. J...... of Records of Mines, at
page..... 359....., in the office of the County Recorder of the aforesaid county of..... Pima
to which reference is hereby made, and this Amended Location notice is made and posted to correct errors in
the description in the said original Location Notice.

Dated and posted on the ground this..... 1st..... day of..... July..... 1910..

.....LINCOLN CONSOLIDATED MINING CO......
.....By Chas. E. Gill, Vice Pres.....

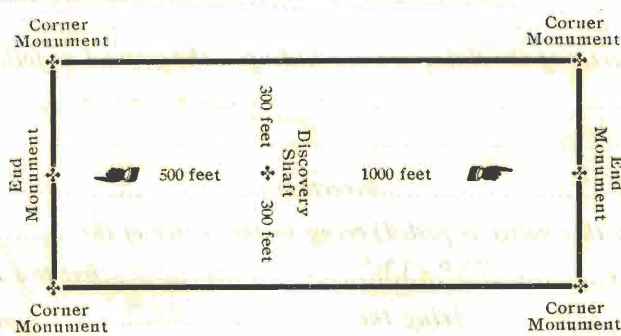
An Act to Codify and Revise the Laws of the Territory of Arizona

SECTIONS I-II.—INC. LOCATION OF CLAIMS

Be it enacted by the Legislative Assembly of the Territory of Arizona:

SECTION 1. On the discovery of mineral in places on the public domain of the United States, the same may be located as a mineral claim by the discoverer for himself, for himself and others, or for others.
SECTION 2. Such location shall be made by erecting at or contiguous to the point of discovery, a conspicuous monument of stones not less than three (3) feet in height, or an upright post securely fixed, projecting at least four (4) feet above the ground, in which monument of stones or on which post, there shall be posted a location notice, which shall be signed by the name or names of the locator or locators.
SECTION 3. Until each and all of the above specified things shall have been done no right thereto shall be acquired.
SECTION 4. From the time of the location of a mining claim as above specified, the locator shall be allowed ninety (90) days within which to do or cause to be done, the following things: First, to cause to be recorded in the office of the County Recorder of the county in which the claim is situated, a copy of the location notice; second, to sink a discovery shaft in the claim to the depth of at least ten (10) feet from the lowest part of the rim of the shaft at its surface, and deeper if necessary until there is discovered in said shaft mineral in place; third, to monument the claim on the ground so that its boundaries can be readily traced.
SECTION 5. The failure to do all the things enumerated in this section in the time and space specified shall be construed into an abandoning of the claim, and all right thereto of the discoverer and locator shall be forfeited.
SECTION 6. Such surface boundaries shall be marked by six (6) substantial posts projecting at least four (4) feet above the surface of the ground, or by substantial stone monuments at least three (3) feet high, to-wit: One at each corner of said claim, and one at the center of each end line thereof.
SECTION 7. Any open-cut, adit or tunnel which shall be made as above provided for as a part of the location of a lode mineral claim, and which shall be equal in amount of work to a shaft ten (10) feet deep and four (4) feet wide by six (6) feet long, and which shall cut the lode or mineral in place at a depth of ten (10) feet from the surface, shall be equivalent as a discovery work to a shaft sunk from the surface.
SECTION 8. Location notice may be amended at any time, and the monument changed to correspond with the amended location; provided, that no change shall be made that will interfere with the rights of others.
SECTION 9. The amount of assessment or representation work or improvements to be done or made during each year, after the completion of the location as heretofore provided, and the time for doing the same shall be as provided by the laws of the United States.
SECTION 10. Within three (3) months after the expiration of the period of the time fixed for the performance of annual labor, or the making of such improvements upon any mining claim, the person on whose behalf such work or improvements was made, or some person for him knowing the facts, may make a record in the office of the County Recorder of the county wherein such claim is situated, an affidavit in substance as follows:

TERRITORY OF ARIZONA, } ss.
being duly sworn deposes and says that he is a citizen of the United States and more than twenty-one years of age, resides at... County, Arizona, Territory, and is personally acquainted with the mining claim known as... Mining District, Arizona, Territory, the location notice of which is recorded in the office of the County Recorder of said County, in book... of Records of Mines, at page... That between the... day of... A. D. and the... day of... A. D. at least... dollars worth of work and improvements were done and performed upon said claim, not including the location work of said claim. Such work and improvements were made by and at the expense of... owners of said claim, for the purpose of complying with the laws of the United States, pertaining to assessments of annual work, and (here name the owners of men who worked upon the claim in doing the work) were the men employed by said owner, and who labored upon said claim, did said work and improvements, the same being as follows, to-wit: (Here describe the work done)
Subscribed and sworn to before me, this... day of... A. D.
My commission as Notary Public expires on the... day of... A. D.
Notary Seal) Notary Public.



The above diagram is to give the locator a general idea of the plan of location under new law. Your discovery shaft may be in the center of claim, or any distance from either end you desire. In the diagram we have placed it 500 feet from one end and 1000 feet from the other. In description, be careful to state locality of claim with reference to some natural object, or permanent monument, so as to identify the claim.

TERRITORY OF ARIZONA, } ss
County of...
County Recorder in and for the County and Territory aforesaid; do hereby certify that the within instrument was filed for record at... o'clock... M. on this... day of... 190..., and duly recorded in Book No. ... of... Records of... County, Arizona, at pages...
WITNESS my hand and official seal the day and year first above written.

County Recorder.

AMENDED
Notice of Location.
LODE CLAIM
Filed and Recorded at request of
Chas. E. Gill
July 22 A. D. 1900
at 4.30 P. M.
Book 2 & Record of Mines
Pages 243
By L. M. Mitchell
Deputy Recorder.

JUL 22 1910

A M E N D E D Notice of Mining Location LODE CLAIM

To All Whom it May Concern :

This Mining Claim, the name of which is the Koa Koo Mining Claim, situate on lands belonging to the United States of America, and in which there are valuable mineral deposits, was entered upon and located for the purposes of exploration and purchase by The Lincoln Consolidated Mining Co., a corporation chartered under the laws of Arizona (Locator must insert either "a citizen of the United States," or "who has declared his intention to become a citizen of the United States") the undersigned, on the 1st day of July 1910

The length of this claim is 1500 feet, and we claim 750 feet in a Northerly direction and 750 feet in a Southerly direction from the center of the discovery shaft, at which this notice is posted, lengthwise of the claim, together with 300 feet in width of the surface grounds, on each side of the center of said claim. The general course of the lode deposit and premises is from the South to the North

The claim is situated and located in the Papago Mining District, in Pima County, in the Territory of Arizona, ~~1887~~ in a North direction from the center of the discovery shaft and joins the Sara-gossa No. 1. Claim on the East and the Lawrence claim on the West

The surface boundaries of the claim are marked upon the ground as follows: Beginning at monument of stone at a point in a Northerly direction 750 feet from the discovery shaft (at which this notice is posted) being in the center of the North end line of said claim; thence S. 73° 11' W. 300 feet to a monument of stone being the North West corner of said claim; thence S. 16° 49' E. 1500 feet to a monument of stone being at the South West corner of said claim; thence N. 73° 11' E. 300 feet to a monument of stone at the center of the South end of said claim thence N. 73° 11' E. 300 feet to a monument of stone being at the South East corner of said claim; thence N. 16° 49' W. 1500 feet to a monument of stone at the North East corner of said claim; thence S. 73° 11' W. 300 feet to the place of beginning.

All done under the provisions of Chapter Six; of Title XXXII, of the Revised Statutes of the United States, and of an Act of the General Assembly of Arizona, entitled "An Act to Revise and Codify the Laws of the Territory of Arizona," approved March 16, 1901.

This is an amended Location Notice of the Garcia No. 18 Mining Claim, located by D. J. Pogue and V. M. Cole on the 34th day of March 1910, and recorded in Book J. J. of Records of Mines, at page 354, in the office of the County Recorder of the aforesaid county of Pima to which reference is hereby made, and this Amended Location notice is made and posted to correct errors in the description in the said original Location Notice.

Dated and posted on the ground this 1st day of July 1910

LINCOLN CONSOLIDATED MINING CO.
By Chas. E. Gill, Vice Pres.



An Act to Codify and Revise the Laws of the Territory of Arizona

SECTIONS I-II.—INC. LOCATION OF CLAIMS

Be it enacted by the Legislative Assembly of the Territory of Arizona:

SECTION 1. On the discovery of mineral in places on the public domain of the United States, the same may be located as a mineral claim by the discoverer for himself, for himself and others, or for others.

SECTION 2. Such location shall be made by erecting at or contiguous to the point of discovery, a conspicuous monument of stones not less than three (3) feet in height, or an upright post securely fixed, projecting at least four (4) feet above the ground, in which monument of stones or on which post, there shall be posted a location notice, which shall be signed by the name or names of the locator or locators. The location notice must contain: First, the name of the claim located; second, the name or names of the locators; third, the date of the location; fourth, the length and width of the claim in feet and the distance in feet from the point of discovery to each end of the claim; fifth, the general course of the claim; sixth, the locality of the claim with reference to some natural object or permanent monument whereby the claim can be identified.

SECTION 3. Until each and all of the above specified things shall have been done no right thereto shall be acquired.

SECTION 4. From the time of the location of a mining claim as above specified, the locator shall be allowed ninety (90) days within which to do or cause to be done, the following things: First, to cause to be recorded in the office of the County Recorder of the county in which the claim is situated, a copy of the location notice; second, to sink a discovery shaft in the claim to the depth of at least ten (10) feet from the lowest part of the rim of the shaft at the surface, and deeper if necessary until there is discovered in said shaft mineral in place; third, to monument the claim on the ground so that its boundaries can be readily traced.

SECTION 5. The failure to do all the things enumerated in this section in the time and space specified shall be construed into an abandoning of the claim, and all right thereto of the discoverer and locator shall be forfeited.

SECTION 6. Such surface boundaries shall be marked by six (6) substantial posts projecting at least four (4) feet above the surface of the ground, or by substantial stone monuments at least three (3) feet high, to-wit: One at each corner of said claim, and one at the center of each end line thereof.

SECTION 7. Any open-cut, adit or tunnel which shall be made as above provided for as a part of the location of a lode mineral claim, and which shall be equal in amount to a shaft ten (10) feet deep and four (4) feet wide by six (6) feet long, and which shall cut the lode or mineral in place at a depth of ten (10) feet from the surface, shall be equivalent as a discovery work to a shaft sunk from the surface.

SECTION 8. Location notice may be amended at any time, and the monument changed to correspond with the amended location; provided, that no change shall be made that will interfere with the rights of others.

SECTION 9. The amount of assessment or representation work or improvements to be done or made during each year, after the completion of the location as heretofore provided, and the time for doing the same shall be as provided by the laws of the United States.

SECTION 10. Within three (3) months after the expiration of the period of the time fixed for the performance of annual labor, or the making of such improvements upon any mining claim, the person on whose behalf such work or improvements was made, or some person for him knowing the facts, may make a record in the office of the County Recorder of the county wherein such claim is situated, an affidavit in substance as follows:


TERRITORY OF ARIZONA,

ss. _____ being duly sworn deposes and says that he is a citizen of the United States and more than twenty-one years of age, resides at _____ in _____ County, Arizona, Territory, and is personally acquainted with the mining claim known as _____ Mining District, Arizona, Territory, the location notice of which is recorded in the office of the County Recorder of said County, in book _____ of Records of Mines, at page _____ That between the _____ day of _____ A. D. _____ and the _____ day of _____ A. D. _____ at least _____ dollars worth of work and improvements were done and performed upon said claim, not including the location work of said claim. Such work and improvements were made by and at the expense of _____ owners of said claim, for the purpose of complying with the laws of the United States, pertaining to assessments of annual work, and (here name the owners of men who worked upon the claim in doing the work) were the men employed by said owner, and who labored upon said claim, did said work and improvements, the same being as follows, to-wit: (Here describe the work done).

Subscribed and sworn to before me, this _____ day of _____ A. D. _____ (Signature)

My commission as Notary Public expires on the _____ day of _____ A. D. _____ Notary Seal

SECTION 11. Such affidavit, when so recorded, shall be prima facie evidence of the performance of such labor or the making of such improvements, and said original affidavit, after it has been recorded, or a certified copy of record of same, or the record of same, shall be received as evidence accordingly by the courts of the Territory. The relocation of forfeited or abandoned lode claims shall only be made by sinking a new discovery shaft and fixing the boundary in the same manner and to the same extent as is required in making an original location; or the locator may sink the original discovery shaft ten (10) feet deeper than it was at the commencement of such location, and shall erect new, or make the old monuments the same as originally required. In either case a new location monument shall be erected, and the location notice shall state if the whole or any part of the new location is located as abandoned property, else it shall be void.



The above diagram is to give the locator a general idea of the plan of location under new law. Your discovery shaft may be in the center of claim, or any distance from either end you desire. In the diagram we have placed it 500 feet from one end and 1000 feet from the other. In description, be careful to state locality of claim with reference to some natural object, or permanent monument, so as to identify the claim.

TERRITORY OF ARIZONA, } ss. _____ County of _____

_____ County Recorder in and for the County and Territory aforesaid; do hereby certify that the within instrument was filed for record at _____ o'clock _____ M. on this _____ day of _____ 190____, and duly recorded in Book No. _____ of _____ Records of _____ County, Arizona, at pages _____ WITNESS my hand and official seal the day and year first above written.

County Recorder.

AMENDED LODGE CLAIM Notice of Furtation. Filed and Recorded at request of Charles E. Gill July 22 A. D. 1900 at 4-30 P. M. Book 2 & Record of Mines Pages 242 By J. M. Mitchell Deputy Recorder.

JUL 23 1910

A M E N D E D Notice of Mining Location LODE CLAIM

To All Whom it May Concern :

This Mining Claim, the name of which is the.....Lawrence.....
Mining Claim, situate on lands belonging to the United States of America, and in which there are valuable
mineral deposits, was entered upon and located for the purposes of exploration and purchase by
.....The Lincoln Consolidated Mining Co., a corporation.....
.....chartered under the laws of Arizona.....
(Locator must insert either "a citizen of the United States," or "who has declared his intention to become a citizen of the United States")
the undersigned, on the.....1st.....day of.....July.....1910..

The length of this claim is.....1500.....feet,
and wa.....claim.....1350.....feet
in a ... Northerly.....direction and.....
.....150.....feet in a.....Southerly.....direction from
the center of the discovery shaft, at which this notice is posted, lengthwise of the claim, together with... ..
.....300.....feet in width of the surface grounds, on each side of the center of said
claim. The general course of the lode deposit and premises is from the.....South.....
to the.....North.....

The claim is situated and located in the.....Papago.....Mining District, in
.....Pima.....County, in the Territory of Arizona, about.....6700 feet.....
in a.....North West...by West.....direction from.....Steven's Ranch
House, in the North West Corner of the Sierrita Mts. and
joins the Koo Koo Claim on the East and the Red Cross Claim on
the North

The surface boundaries of the claim are marked upon the ground as follows: Beginning at
.....a monument of stone.....

at a point in a.....Northerly.....direction.....1350.....feet from
the discovery shaft (at which this notice is posted) being in the center of the.....North.....
end line of said claim; thence....S. 73° 11' W. 300.....feet to a monument of
.....stone.....being the.....North West.....corner of said claim; thence
.....S. 16° 49' E. 1500 feet to a.....Monument of stone.....being at the
.....South West.....corner of said claim; thence.....N. 73° 11' E. 300.....feet
to a.....monument of stone...at the center of the.....South.....end of said claim
thence...N. 73° 11' E. 300.....feet to a.....Monument of stone.....being at the
.....South East.....corner of said claim; thence.....N. 16° 49' W.
.....1500.....feet to a monument of stone.....at the
.....North East.....corner of said claim; thence.....S. 73° 11' W. 300.....
feet to the place of beginning.

All done under the provisions of Chapter Six; of Title XXXII, of the Revised Statutes of the United
States, and of an Act of the General Assembly of Arizona, entitled "An Act to Revise and Codify the Laws of
the Territory of Arizona," approved March 16, 1901.

This is an amended Location Notice of the.....Lawrence.....
Mining Claim, located by.....Fannie Pogue.....
.....on the.....1st.....on the day of.....October.....
.....1901., and recorded in Book.....H. H.....of Records of Mines, at
page 753, in the office of the County Recorder of the aforesaid county of.....
to which reference is hereby made, and this Amended Location notice is made and posted to correct errors in
the description in the said original Location Notice.

Dated and posted on the ground this.....1st.....day of.....July.....1910..

.....
.....LINCOLN CONSOLIDATED MINING CO.,
By.....Char. E. Gill Vice Pres.....

SECTIONS I-II.-INC. LOCATION OF CLAIMS

Be it enacted by the Legislative Assembly of the Territory of Arizona:

SECTION 1. On the discovery of mineral in places on the public domain of the United States, the same may be located as a mineral claim by the discoverer for himself, for himself and others, or for others.
SECTION 2. Such location shall be made by erecting at or contiguous to the point of discovery, a conspicuous monument of stones not less than three (3) feet in height, or an upright post securely fixed, projecting at least four (4) feet above the ground, in which monument of stones or on which post, there shall be posted a location notice, which shall be signed by the name or names of the locator or locators.
SECTION 3. Until each and all of the above specified things shall have been done no right thereto shall be acquired.
SECTION 4. From the time of the location of a mining claim as above specified, the locator shall be allowed ninety (90) days within which to do or cause to be done, the following things: First, to cause to be recorded in the office of the County Recorder of the county in which the claim is situated, a copy of the location notice; second, to sink a discovery shaft in the claim to the depth of at least ten (10) feet from the lowest part of the rim of the shaft at the surface, and deeper if necessary until there is discovered in said shaft mineral in place; third, to monument the claim on the ground so that its boundaries can be readily traced.
SECTION 5. The failure to do all the things enumerated in this section in the time and space specified shall be construed into an abandoning of the the claim, and all right thereto of the discoverer and locator shall be forfeited.
SECTION 6. Such surface boundaries shall be marked by six (6) substantial posts projecting at least four (4) feet above the surface of the ground, or by substantial stone monuments at least three (3) feet high, to-wit: One at each corner of said claim, and one at the center of each end line thereof.
SECTION 7. Any open-cut, adit or tunnel which shall be made as above provided for as a part of the location of a lode mineral claim, and which shall be equal in amount of work to a shaft ten (10) feet deep and four (4) feet wide by six (6) feet long, and which shall cut the lode or mineral in place at a depth of ten (10) feet from the surface, shall be equivalent as a discovery work to a shaft sunk from the surface.
SECTION 8. Location notice may be amended at any time, and the monument changed to correspond with the amended location; provided, that no change shall be made that will interfere with the rights of others.
SECTION 9. The amount of assessment or representation work or improvements to be done or made during each year, after the completion of the location as heretofore provided, and the time for doing the same shall be as provided by the laws of the United States.
SECTION 10. Within three (3) months after the expiration of the period of the time fixed for the performance of annual labor, or the making of such improvements upon any mining claim, the person on whose behalf such work or improvements was made, or some person for him knowing the facts, may make a record in the office of the County Recorder of the county wherein such claim is situated, an affidavit in substance as follows:

TERRITORY OF ARIZONA,

ss.

being duly sworn deposes and says that he is a citizen of the United States and more than twenty-one years of age, resides at ... County, Arizona, Territory, and is personally acquainted with the mining claim known as ... Mining District, Arizona, Territory, the location notice of which is recorded in the office of the County Recorder of said County, in book ... of Records of Mines, at page ... That between the ... day of ... A. D. ... and the ... day of ... A. D. ... at least ... dollars worth of work and improvements were done and performed upon said claim, not including the location work of said claim. Such work and improvements were made by and at the expense of ... owners of said claim, for the purpose of complying with the laws of the United States, pertaining to assessments of annual work, and (here name the owners of men who worked upon the claim in doing the work) were the men employed by said owner, and who labored upon said claim, did said work and improvements, the same being as follows, to-wit: (Here describe the work done).


(Signature)

Subscribed and sworn to before me, this ... day of ... A. D. ...

My commission as Notary Public expires on the ... day of ... A. D. ... Notary Public.

Notary Seal)

SECTION 11. Such affidavit, when so recorded, shall be prima facie evidence of the performance of such labor or the making of such improvements, and said original affidavit, after it has been recorded, or a certified copy of record of same, or the record of same, shall be received as evidence accordingly by the courts of the Territory. The relocation of forfeited or abandoned lode claims shall only be made by sinking a new discovery shaft and fixing the boundary in the same manner and to the same extent as is required in making an original location; or the locator may sink the original discovery shaft ten (10) feet deeper than it was at the commencement of such location, and shall erect new, or make the old monuments the same as originally required. In either case a new location monument shall be erected, and the location notice shall state if the whole or any part of the new location is located as abandoned property, else it shall be void.



The above diagram is to give the locator a general idea of the plan of location under new law. Your discovery shaft may be in the center of claim, or any distance from either end you desire. In the diagram we have placed it 500 feet from one end and 1000 feet from the other. In description, be careful to state locality of claim with reference to some natural object, or permanent monument, so as to identify the claim.

TERRITORY OF ARIZONA, } ss
County of ...

County Recorder in and for the County and Territory aforesaid; do hereby certify that the within instrument was filed for record at ... o'clock ... M. on this ... day of ... 190..., and duly recorded in Book No. ... of ... Records of ... County, Arizona, at pages ... WITNESS my hand and official seal the day and year first above written.

County Recorder.

AMENDED
Notice of Forfeiture.
LODE CLAIM

Dated July 12 1901
Filed and Recorded at request of Chad E. Gill
at 11:30 P. M.
Book L. S. Record of Mines
Pages 241
By Ben L. Ernest County Recorder.
Deputy Recorder.

JUL 23 1910

AMENDED Notice of Mining Location LODE CLAIM

To All Whom it May Concern :

This Mining Claim, the name of which is the Red Cross Mining Claim, situate on lands belonging to the United States of America, and in which there are valuable mineral deposits, was entered upon and located for the purposes of exploration and purchase by The Lincoln Consolidated Mining Co., a corporation

chartered under the laws of Arizona (Locator must insert either "a citizen of the United States," or "who has declared his intention to become a citizen of the United States") the undersigned, on the 1st day of July 1910

The length of this claim is 1500 feet, and we claim 750 feet in a Northerly direction and 750 feet in a Southerly direction from the center of the discovery shaft, at which this notice is posted, lengthwise of the claim, together with 300 feet in width of the surface grounds, on each side of the center of said claim. The general course of the lode deposit and premises is from the South to the North

The claim is situated and located in the Papago Mining District, in Pima County, in the Territory of Arizona, about 8200 feet in North Westerly direction from Steven's Ranch House at the North West end of the Sierrita Mts. and joins the Lawrence Claim on the South

The surface boundaries of the claim are marked upon the ground as follows: Beginning at a monument of stone at a point in a Northerly direction 750 feet from the discovery shaft (at which this notice is posted) being in the center of the North end line of said claim; thence S. 73° 11' W. 300 feet to a monument of stone, being the North West corner of said claim; thence S. 21° 49' E. 1500 feet to a monument of stone being at the South West corner of said claim; thence N. 73° 11' E. 300 feet to a monument of stone at the center of the South end of said claim thence N. 73° 11' E. 300 feet to a monument of stone being at the South East corner of said claim; thence N. 21° 49' W. 1500 feet to a Monument of stone at the North East corner of said claim; thence S. 73° 11' W. 300 feet to the place of beginning.

All done under the provisions of Chapter Six; of Title XXXII, of the Revised Statutes of the United States, and of an Act of the General Assembly of Arizona, entitled "An Act to Revise and Codify the Laws of the Territory of Arizona," approved March 16, 1901.

This is an amended Location Notice of the Garcia No. 22 Mining Claim, located by D. J. Pogue and V. M. Cole on the 24th day of March 1904, and recorded in Book J. J. of Records of Mines, at page 367, in the office of the County Recorder of the aforesaid county of which reference is hereby made, and this Amended Location notice is made and posted to correct errors in the description in the said original Location Notice.

Dated and posted on the ground this 1st day of July 1910

LINCOLN CONSOLIDATED MINING CO.
By Chas. E. Gill Vice Pres.

An Act to Codify and Revise the Laws of the Territory of Arizona

SECTIONS I-II.—INC. LOCATION OF CLAIMS

Be it enacted by the Legislative Assembly of the Territory of Arizona:

SECTION 1. On the discovery of mineral in places on the public domain of the United States, the same may be located as a mineral claim by the discoverer for himself, for himself and others, or for others.

SECTION 2. Such location shall be made by erecting at or contiguous to the point of discovery, a conspicuous monument of stones not less than three (3) feet in height, or an upright post securely fixed, projecting at least four (4) feet above the ground, in which monument of stones or on which post, there shall be posted a location notice, which shall be signed by the name or names of the locator or locators. The location notice must contain: First, the name of the claim located; second, the name or names of the locators; third, the date of the location; fourth, the length and width of the claim in feet and the distance in feet from the point of discovery to each end of the claim; fifth, the general course of the claim; sixth, the locality of the claim with reference to some natural object or permanent monument whereby the claim can be identified.

SECTION 3. Until each and all of the above specified things shall have been done no right thereto shall be acquired.
SECTION 4. From the time of the location of a mining claim as above specified, the locator shall be allowed ninety (90) days within which to do or cause to be done, the following things: First, to cause to be recorded in the office of the County Recorder of the county in which the claim is situated, a copy of the location notice; second, to sink a discovery shaft in the claim to the depth of at least ten (10) feet from the lowest part of the rim of the shaft at the surface, and deeper if necessary until there is discovered in said shaft mineral in place; third, to monument the claim on the ground so that its boundaries can be readily traced.

SECTION 5. The failure to do all the things enumerated in this section in the time and space specified shall be construed into an abandoning of the claim, and all right thereto of the discoverer and locator shall be forfeited.

SECTION 6. Such surface boundaries shall be marked by six (6) substantial posts projecting at least four (4) feet above the surface of the ground, or by substantial stone monuments at least three (3) feet high, to-wit: One at each corner of said claim, and one at the center of each end line thereof.

SECTION 7. Any open-cut, adit or tunnel which shall be made as above provided for as a part of the location of a lode mineral claim, and which shall be equal in amount of work to a shaft ten (10) feet deep and four (4) feet wide by six (6) feet long, and which shall cut the lode or mineral in place at a depth of ten (10) feet from the surface, shall be equivalent as a discovery work to a shaft sunk from the surface.

SECTION 8. Location notice may be amended at any time, and the monument changed to correspond with the amended location; provided, that no change shall be made that will interfere with the rights of others.

SECTION 9. The amount of assessment or representation work or improvements to be done or made during each year, after the completion of the location as heretofore provided, and the time for doing the same shall be as provided by the laws of the United States.

SECTION 10. Within three (3) months after the expiration of the period of the time fixed for the performance of annual labor, or the making of such improvements upon any mining claim, the person on whose behalf such work or improvements was made, or some person for him knowing the facts, may make a record in the office of the County Recorder of the county wherein such claim is situated, an affidavit in substance as follows:

TERRITORY OF ARIZONA,

ss.

..... being duly sworn deposes and says that he is a citizen of the United States and more than twenty-one years of age, resides at in County, Arizona, Territory, and is personally acquainted with the mining claim known as Mining District, Arizona, Territory, the location notice of which is recorded in the office of the County Recorder of said County, in book of Records of Mines, at page

That between the day of A. D. and the day of A. D. at least dollars worth of work and improvements were done and performed upon said claim, not including the location work of said claim. Such work and improvements were made by and at the expense of owners of said claim, for the purpose of complying with the laws of the United States, pertaining to assessments of annual work, and (here name the owners of men who worked upon the claim in doing the work) were the men employed by said owner, and who labored upon said claim, did said work and improvements, the same being as follows, to-wit: (Here describe the work done).

..... (Signature)


Subscribed and sworn to before me, this day of A. D.

My commission as Notary Public expires on the day of A. D.

Notary Seal

..... Notary Public.

SECTION 11. Such affidavit, when so recorded, shall be prima facie evidence of the performance of such labor or the making of such improvements, and said original affidavit, after it has been recorded, or a certified copy of record of same, or the record of same, shall be received as evidence accordingly by the courts of the Territory. The relocation of forfeited or abandoned lode claims shall only be made by sinking a new discovery shaft and fixing the boundary in the same manner and to the same extent as is required in making an original location; or the locator may sink the original discovery shaft ten (10) feet deeper than it was at the commencement of such location, and shall erect new, or make the old monuments the same as originally required. In either case a new location monument shall be erected, and the location notice shall state if the whole or any part of the new location is located as abandoned property, else it shall be void.



The above diagram is to give the locator a general idea of the plan of location under new law. Your discovery shaft may be in the center of claim, or any distance from either end you desire. In the diagram we have placed it 500 feet from one end and 1000 feet from the other. In description, be careful to state locality of claim with reference to some natural object, or permanent monument, so as to identify the claim.

TERRITORY OF ARIZONA,

ss.

County of

..... County Recorder in and for the County and Territory aforesaid; do hereby certify that the within instrument was filed for record at o'clock M. on this day of 190..., and duly recorded in Book No. of Records of County, Arizona, at pages

WITNESS my hand and official seal the day and year first above written.

..... County Recorder.

AMENDED
Notice of Forfeiture.
LODE CLAIM

Dated

190

Filed and Recorded at request of
Charles Pfeiffer

July 22 A. D. 1900.

at 4:30 P. M.

Book 238
Page 238
Record of Mines

Pages

Deputy Recorder.
County Recorder.

By

Deputy Recorder.

AMENDED
Notice of Mining Location
 LODGE CLAIM

TO ALL WHOM IT MAY CONCERN:

This mining Claim, the name of which is the Hobson No. 1
 Mining Claim, situate on lands belonging to the United States of America, and in which there are
 valuable mineral deposits, was entered upon and located for the purpose of exploration and purchase
 by The Lincoln Consolidated Mining Company, a
corporation chartered under the laws of Arizona.
 (Locator must insert either "a citizen of the United States," or "who has declared his intention to become a citizen of the United States.")
 the undersigned, on the 1st day of July 1910.

The length of this claim is fifteen hundred (1500) feet,
 and we claim 750 feet,
 in a North Easterly direction and
750 feet in a South Westerly direction from
 the center of the discovery shaft, at which this notice is posted, lengthwise of the claim, together
 with 300 feet in width of the surface grounds, on each
 side of the center of said claim. The general course of the lode deposit and premises is from the
South West to the North East

The claim is situated and located in the Papago Mining District, in
Pima County in the Territory of Arizona, about 8200 feet
 in a North by North Westerly direction from Stevens Ranch House, in the
north west corner of the Sierrita Mts, and overlaps
the Hobson No. 2 claim on the north east.

The surface boundaries of the claim are marked upon the ground as follows: Beginning at

a monument of stone
 at a point in a North Easterly direction 750 feet from
 the discovery shaft (at which this notice is posted), being in the center of the North
 end line of said claim; thence N 50° 3' W, 300 feet to a monument
of stone, being the North West corner of said claim; thence
S 39° 57' W, 1500 feet to a monument of stone being at the
South West corner of said claim; thence S 50° 3' E, 300 feet
 to a monument of stone at the center of the South end of said claim;
 thence S 50° 3' E, 300 feet to a monument of stone, being at the
South East corner of said claim; thence N 39° 57' E, 1500
 feet to a monument of stone at the North East corner of said claim;
 thence N 50° 3' W, 300 feet to the place of beginning.

All done under the provisions of Chapter Six, of Title XXXII, of the Revised Statutes of the
 United States, and of an Act of the General Assembly of Arizona, entitled, "An Act to Revise and
 Codify the Laws of the Territory of Arizona," approved March 16, 1901.

This is an Amended Location Notice of the Garcia No. 23
 Mining claim, located by I. J. Pogue and V. M. Cole
 on the 24th day of
March, 1904, and recorded in Book JJ of Records of Mines, at
 page 369, in the office of the County Recorder of the aforesaid County of Pima
 to which reference is hereby made, and this Amended Location Notice is made and posted to correct
 errors in the description in the said original Location Notice.

Dated and posted on the ground this 1st day of July, 1910.

The Lincoln Consolidated Mining Co.
by Chas. E. Gill, Vice Pres.

ss.

County of

I,, County Recorder in and for the County and Territory aforesaid, do hereby certify that the within instrument was filed for record at o'clock M., on this day of, 191....., and duly recorded in Book No. of Records of County, Arizona, at pages

Witness my hand and official seal the day and year first above written.

County Recorder.

AMENDED
Notice of Location

LODE CLAIM.

Hobson No 1

Dated, 191.....

Filed and recorded at request of

Paul E. Fernald

Aug 26 A. D. 191*0*

at *2-05* P. M.

Book *I 2* Records of *Minia*

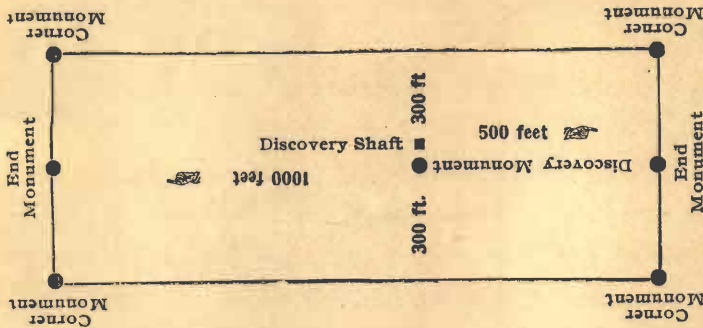
Pages *285*

County Recorder.

By *M. Wilber*

Deputy Recorder.

The McNeil Co., Printers, Phoenix, Arizona



This diagram is to give locator a general idea of plan of location under the new law. The Discovery Shaft can be in the center of claim or any distance from either end desired. In the diagram it is placed 500 feet from one end and 1000 feet from the other. Commence description of claim at a center end monument, giving its distance and direction from center of Discovery Shaft; thence bound the claim in either direction. In description be careful to state locality of claim with reference to some natural object, or permanent monument, as will identify the claim.

Ad. 260
20122
#1628
NOV 14 1910

Ex 2
st.

AMENDED
Notice of Mining Location
LODE CLAIM

TO ALL WHOM IT MAY CONCERN:

This mining Claim, the name of which is the Hobson No. 2
Mining Claim, situate on lands belonging to the United States of America, and in which there are
valuable mineral deposits, was entered upon and located for the purpose of exploration and purchase
by The Lincoln Consolidated Mining Co. a corporation
chartered under the laws of Oregon
(Locator must insert either "a citizen of the United States," or "who has declared his intention to become a citizen of the United States.")
the undersigned, on the 1st day of July 1910

The length of this claim is 1500 feet,
and we claim 1200 feet,
in a North Easterly direction and 300 feet in a South Westerly direction from
the center of the discovery shaft, at which this notice is posted, lengthwise of the claim, together
with 300 feet in width of the surface grounds, on each
side of the center of said claim. The general course of the lode deposit and premises is from the
South West to the North East

The claim is situated and located in the Papago Mining District, in
Pima County in the Territory of Arizona, about 35 miles
in a South Westerly direction from Tucson, and joins the
Hobson No. I claim on the South West

The surface boundaries of the claim are marked upon the ground as follows: Beginning at

a monument of stone
at a point in a North Easterly direction 1200 feet from
the discovery shaft (at which this notice is posted), being in the center of the North
end line of said claim; thence N50°3'W 300 feet to a monument
of stone, being the North West corner of said claim; thence
S39°54'W, 1500 feet to a monument of stone being at the
South West corner of said claim; thence S50°3'E 300 feet
to a monument of stone at the center of the South end of said claim;
thence S50°3'E 300 feet to a monument of stone, being at the
South East corner of said claim; thence N39°54'E, 1500
feet to a monument of stone at the North East corner of said claim;
thence N50°3'W 300 feet to the place of beginning.

All done under the provisions of Chapter Six, of Title XXXII, of the Revised Statutes of the
United States, and of an Act of the General Assembly of Arizona, entitled, "An Act to Revise and
Codify the Laws of the Territory of Arizona," approved March 16, 1901.

This is an Amended Location Notice of the Garcia No. 24
Mining claim, located by H. J. Pogue and V. M. Cole
on the 24th day of
March, 1904, and recorded in Book JJ of Records of Mines, at
page 370, in the office of the County Recorder of the aforesaid County of Pima
to which reference is hereby made, and this Amended Location Notice is made and posted to correct
errors in the description in the said original Location Notice.

Dated and posted on the ground this 1st day of July, 1910

Lincoln Consolidated Mining Co
by Chas E. Gill - V. Pres

TERRITORY OF ARIZONA,

County of } ss.

I, County Recorder in and for the County and Territory aforesaid, do hereby certify that the within instrument was filed for record at o'clock M., on this day of, 191....., and duly recorded in Book No. of Records of County, Arizona, at pages

Witness my hand and official seal the day and year first above written.

..... County Recorder.

AMENDED
Notice of Location
LODE CLAIM.

Hobson No 2

Dated, 191.....

Filed and recorded at request of

Paul E. Fernald

Aug 26 A. D. 191.....

at A. M.

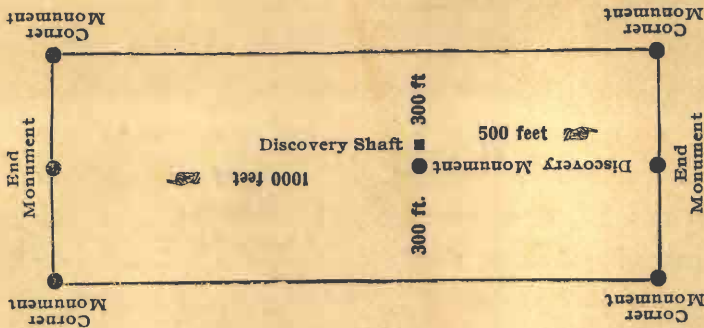
Book *2-15* Records of *Miner*

Pages *286*

Ben Henry
County Recorder.

By *M. Wilbur*
Deputy Recorder.

The McNeil Co., Printers, Phoenix, Arizona



This diagram is to give locator a general idea of plan of location under the new law. The Discovery Shaft can be in the center of claim or any distance from either end desired. In the diagram it is placed 500 feet from one end and 1000 feet from the other. Commence description of claim at a center end monument, giving its distance and direction from center of Discovery Shaft; thence bound the claim in either direction. In description be careful to state locality of claim with reference to some natural object, or permanent monument, as will identify the claim.

NOV 14 1910

(7)

4.

U. S. SURVEYOR GENERAL'S FINAL CERTIFICATE ON
FIELD NOTES.

DEPARTMENT OF THE INTERIOR,

OFFICE OF U. S. SURVEYOR GENERAL,

Phoenix, Arizona,

January 6, 1912.

I, U. S. Surveyor General for Arizona,
do hereby certify that the foregoing transcript of the Field Notes, return and approval
of the Survey of the mining claim of

Lincoln Consolidated Mining Company,

known as the Enterprise, Providence, Saragossa No. 1,
Koo Koo, Lawrence, Red Cross, Hobson
No. 1, Hobson No. 2, situate in Papago

Mining District, Pima County,

Arizona, in Sections 27 & 34, Township No. 17 S.

Range No. 10 E., and designated as Survey

No. 2892, has been correctly copied from the originals on
file in this office; that said Field Notes furnish such an accurate description of said
mining claim as will, if incorporated into a patent, serve fully to identify the premises,
and that such reference is made therein to natural objects or permanent monuments as
will perpetuate and fix the *locus* thereof.

And I further certify that five hundred dollars' worth of labor has been expended
or for each of
or improvements made upon said mining claim^s by claimant or its grantors, and
that said improvements consist of 15 cuts, 9 tunnels, 39 shafts and 2
drifts, total value \$21305.00. The value of tunnel No. 7 on
the Saragossa No. 1 lode is divided equally between said Sar-
agossa No. 1 lode and the Enterprise lode, both of which claims
it develops. Shaft No. 3 on the Red Cross lode and Shaft No.
2 on the Hobson No. 1 lodes being common improvements for the
benefit and development of the Hobson No. 1, Hobson No. 2,
Red Cross, Lawrence and Koo Koo lodes of this survey, the Sara-
gossa No. 1, Enterprise and Prvidence lodes being at too great
a distance from said improvements to make drifting therefrom
feasible, undivided 1/5 interests therein, value \$160 and \$337,
respectively, are properly credited to each of the five above
mentioned claims,
and that no portion of said labor or improvements has been included in the estimate of
expenditures upon any other claim.

I further certify that the plat thereof, filed in the U. S. Land Office at Phoenix,
Arizona, is correct and in conformity with the foregoing Field Notes.

Frank S. Ingalls,

United States Surveyor General for Arizona,

4-687.

**SURVEYOR-GENERAL'S CERTIFICATE OF APPROVAL OF FIELD
NOTES AND SURVEY OF MINING CLAIM.**

Department of the Interior.

Office of U. S. Surveyor-General,

Phoenix, Arizona,

January 6, 1912.

I, U. S. Surveyor-General for Arizona,

do hereby certify that the foregoing and hereto attached Field Notes and Return of the Survey of the
Mining Claim of

Lincoln Consolidated Mining Company,

known as the
Enterprise, Providence, Saragossa No. 1, Koo Koo, Lawrence,
Red Cross, Hobson No. 1, Hobson No. 2,

situate in Papago mining district,

Pima County, Arizona,

in Section s 27, 34, Township No. 17 S., Range No. 10 E.

designated as Survey No. 2892,

executed by Paul E. Fernald, U. S. Deputy Mineral

Surveyor, April 4 - 12, 1911, under my instructions dated

February 11, 1911, have been critically examined and the necessary cor-

rections and explanations made, and the said Field Notes and Return, and the Survey they describe,

are hereby approved. A true copy of the copy of the location certificate filed by the applicant for

survey is included in the field notes.

Frank S. Dyer

U. S. Surveyor-General for Arizona.

UNITED STATES DEPARTMENT OF THE INTERIOR
BUREAU OF LAND MANAGEMENT
ARIZONA STATE OFFICE

9605 (942)
M.S. 2892

NOTICE OF CANCELLATION OF MINERAL SURVEY

The Hobson No. 1, Hobson No. 2, Red Cross, Lawrence, Koo Koo, Saragossa No. 1, Enterprise and Providence lodes, Mineral Survey No. 2892, located in sections 27 and 34, Township 17 South, Range 10 East, Gila and Salt River Meridian, Arizona, are hereby canceled.


These claims have not been filed with the Arizona State Office, Bureau of Land Management, in accordance with Section 314, 90 STAT. 2769, (43 U.S.C. 1744).

This cancellation was necessitated to clear the record.

The Mineral Survey Plat should be noted as follows:

"Hobson No. 1, Hobson No. 2, Red Cross, Lawrence, Koo Koo, Saragossa No. 1, Enterprise and Providence lodes, M.S. 2892 were canceled May 8, 1992, by memo 9605 (942) M.S. 2892, which is now a part of the original field notes."

May 8, 1992
Date



Chief Cadastral Surveyor of Arizona