

MAR. 31. 1911

4-683.

MINERAL SURVEY No. 2900

LOT No.

Arizona Land District.

FIELD NOTES

OF THE SURVEY OF THE MINING CLAIM OF

Max- Delta Gold Mining Company,

KNOWN AS THE

Delta, Delta No. 2, Delta No. 3 Richard Stanton.

Unorganized Mining District,

Maricopa County, Arizona

Sections 18 & 19, Uns., Township 11 South, Range 3 East, G.&S.R.B.M.

Surveyed under instructions dated February 27, 1911.

by Carl H. Parker U. S. Mineral Surveyor.

Claim located See Location Notices, 19

Survey commenced March 24th, 1911

Survey completed March 28th, 1911.

6-822

Address of Claimant's Attys.,

Bowman & Hildreth,

Phoenix, Arizona.

SURVEY NO. 2900.

Feet.

DELTA NO. 3

Beginning at Cor. No. 1,

A Gneiss stone 6 x 26 x 6 ins. set 18 ins. in the ground, marked D-No.-3-1-2900 on S. W. face with a cross on top, with a mound of stone 2 ft. base, 2 ft. high, alongside.

N $\frac{1}{4}$ Cor. Sec. 7, T. 1 S., R. 3 E., G. & S. R. E. & M. bears N. 18° 44' 58" E. 8064.90 ft. dist. No bearings available.

Thence S. 61° 31' W.

300 To N. End Center.

600 To Cor. No. 2.

A Gneiss stone 6 x 8 x 20 ins. set 15 ins. in the ground, marked D-No.3-2-2900 on S. E. face, with a cross on top, with a mound of stone 2 ft. base, 2 ft. high alongside. No bearings available.

Thence S. 13° 36' E.

1500 To Cor. No. 3.

A Gneiss stone 12 x 14 x 24 ins. set 16 ins. in the ground, marked D. No. 3-3-2900 on N. E. face, with a cross on top, with a mound of stone 2 ft. base, 2 ft. high alongside. No bearings available.

Thence N. 61° 31' E.

300 To S. End Center.

600 To Cor. No. 4.

A Gneiss stone 6 x 6 x 19 ins. set 14 ins. in the ground, marked D. No. 3-4-2900 on the N. W. face, with a cross on top, with a mound of stone 2 ft. base, 2 ft. high alongside. No bearings available.

Thence N. 13° 36' W.

1500 To Cor. No. 1, the place of beginning.

DELTA NO. 2

Beginning at Cor. No. 1.

A Gneiss stone, identical with the S. end center of the Delta No. 3 lode, this survey, 5 x 7 x 30 ins. set 18 ins. in the ground, marked D. No. 2-1-2900 on the S. W. face, with a cross on top, with a mound of stone 2 ft. base, 2 ft. high alongside.

The N $\frac{1}{4}$ Cor. Sec. 7, T. 1 S., R. 3 E., G. & S. R. B. & M., bears N. 15° 09' 40" E. 9570.30 ft. dist. No bearings available.

Thence S. 61° 31' W.

300 To the N. End Center.

Which is identical with Cor. No. 3 of the Delta No. 3 lode, this survey.

600 To Cor. No. 2.

A Gneiss stone 5 x 7 x 30 ins. set 18 ins. in the ground, marked D. No. 2-2-2900 on the S. E. face, with a cross on top, with a mound of stone 2 ft. base, 2 ft. high alongside. No bearings available.

Thence S. 28° 29' E.

1500 To Cor. No. 3.

A rock in place, 18 ins. square, marked D. No. 2-3-2900 on the N. E. face, with a cross on top, with a mound of stone 2 ft. base, 2 ft. high alongside. No bearings available.

Thence N. 61° 31' E.

300 To S. End Center.

600 To Cor. No. 4.

A Gneiss stone 6 x 6 x 20 ins. set in the ground 14 ins. marked D. No. 2-4-2900 on N. W. face, with a cross on top, with a mound of stone 2 ft. base, 2 ft. high alongside. No bearings available.

Thence N. 28° 29' W.

1500 To Cor. No. 1, the place of beginning.

RICHARD STANTON.

Beginning at Cor. No. 1.

A Gneiss stone which is identical with Cor. No. 2 of the Delta No. 2 of this survey, heretofore described, marked R. S. 1-2900 on the S. W. face.

The $N\frac{1}{4}$ Cor. Sec. 7, T. 1 S., R. 3 E., G. & S. R. B. & M., bears N. $17^{\circ} 39' 05''$ E. 9993.74 ft. dist. No bearings available.

Thence S. $61^{\circ} 31'$ W.

300 To N. End Center.

600 To Cor. No. 2.

A Gneiss stone 6 x 6 x 24 ins. set 18 ins. in the ground, marked R. S. 2-2900 on the S. E. face, with a cross on top, with a mound of stone 2 ft. base, 2 ft. high alongside. No bearings available.

Thence S. $28^{\circ} 29'$ E.

1500 To Cor. No. 3.

A ledge of rock in place, 3 ft. wide, 10 ft. long, marked with a cross on top. Marked rock in place which bears S. $61^{\circ} 0'$ E. 3.7 ft. dist. from cross, B. R. - R. S. - 3-2900 $\xrightarrow{3.7'}$, with a mound of stone 2 ft. base, 2 ft. high alongside. The rock on which the cross fell was of a brittle character and would not hold for marking, so marked B. R. rock with arrow pointing to true corner. No bearings available.

Thence N. $61^{\circ} 31'$ E.

300 To S. End Center.

600 To Cor. No. 4, which is identical with Cor. No. 3 of the Delta No. 2 lode, this survey, heretofore described, marked R. S. 4-2900 on N.W. face.

Thence N. $28^{\circ} 29'$ W.

1500 To Cor. No. 1, the place of beginning.

DELTA

Beginning at Cor. No. 1.

Which is at a point which bears N. $61^{\circ} 31'$ E. 165 ft. dist. from Cor. No. 4 of the Delta No. 2 lode of this survey.

A Gneiss stone 8 x 16 x 30 ins. set 18 ins. in the ground, marked D-1-2900 on the S. W. face, with a cross on top, with a mound of stone 2 ft. base, 2 ft. high alongside.

$N\frac{1}{4}$ Cor. Sec. 7, T. 1 S., R. 3 E., G. & S. R. B. & M., bears N. $8^{\circ} 54' 38''$ E. 10604.90 ft. dist. No bearings available.

Thence S. $61^{\circ} 31'$ W.

300 To N. End Center.

Which point lies on line 3-4 of the Delta No. 2 lode, this survey.

600 To Cor. No. 2

Which point lies on line 3-4 of the Delta No. 2, lode this survey, 165 ft. from Cor. No. 3.

A Gneiss stone, 5 x 8 x 24 ins. set 18 ins. in the ground, marked D-2-2900 on the S. E. face, with a cross on top, with a mound of stone 2 ft. high, 2 ft. base alongside. No bearings available.

Thence S. $28^{\circ} 29'$ E.

1500 To Cor. No. 3

A Gneiss stone 6 x 8 x 20 ins. set 12 ins. in the ground, marked D. 3-2900 on the N. E. face, with a cross on top, with a mound of stone 2 ft. base, 2 ft. high alongside. No bearings available.

Thence N. $61^{\circ} 31'$ E.

300 To the S. End Center.

600 To Cor. No. 4.

A Gneiss stone 6 x 8 x 24 ins. set 16 ins. in the ground, marked D-4-2900 on the N. W. face, with a cross on top, with a

mound of stone 2 ft. base, 2 ft. high alongside. No bearings available.

38.65 Intersect line 2-3 of the Maxamillion lode, Survey No. 2899, at a point which bears S. 63° 04' E.

83.36 ft. dist. from Cor. No. 2 of the Maxamillion lode.

139.90 Intersect line 1-2 of the Maxamillion lode, Survey No. 2899, at a point which bears N. 26° 56' E.

57.47 ft. dist. from Cor. No. 2 of the Maxamillion lode.

1500 To Cor. No. 1, the place of beginning.

LODE LINES.

As near as can be determined from present developments the veins of the four locations embraced in this claim extend as follows from their respective discovery points:

DELTA NO. 3 LODE.

N. 13° 36' W. 1120 ft. dist.

S. 13° 36' E. 380 ft. dist.

DELTA NO. 2 LODE.

S. 28° 29' E. 310 ft. dist.

N. 28° 29' W. 1190 ft. dist.

RICHARD STANTON LODE.

S. 28° 29' E. 425 ft. dist.

N. 28° 29' W. 1075 ft. dist.

DELTA LODE.

S. 28° 29' E. 1330 ft. dist.

N. 28° 29' W. 170 ft. dist.

AREA.

Total area Delta No. 3 Lode 19.968 acres.

Total area Delta No. 2 Lode 20.661 acres.

Total area Richard Staunton Lode 20.661 acres.

Total area Delta Lode 20.661 acres.

Area in conflict with Delta No. 3 Lode

Maxamillion lode, Survey No. 2899, 0.055 acres.
Location.

This claim is located in an unorganized mining district, on unsurveyed Government land, about eight miles South of Phoenix, Maricopa County, Arizona, in what would be approximately Secs. 18 & 19, T. 1 S., R. 3 E., G. & S. R. B. & M.

Adjoining Claims.

This claim is bounded on the North by old locations, unsurveyed, ^{of claims & claimants} names unknown; the Delta Lode is bounded on the West by the Sarettie Lode, ^{claimant herein} unsurveyed; Richard Stanton and Delta No. 3 lodes are bounded on the West by old locations, ^{of claims & claimants} unsurveyed, names unknown; a portion of Delta No. 2 and Richard Stanton lodes are bounded on the South by the Sarettie Lode, and the Delta Lode by unsurveyed Government land; on the East by the Maxamillion lode, Survey No. 2899 and by the Maxamillion No. 2 lode, unsurveyed, ^{claimant herein} the Delta No. 3 lode is bounded on the east by old locations, names of claims and claimants unknown.

EXPENDITURE OF FIVE HUNDRED DOLLARS.

I certify that the value of the labor and improvements made upon, or for, the benefit of each of the locations embraced in the said mining claim by the claimant or its grantors is not less than five hundred dollars, and that said improvements consist of:

DELTA NO. 3

Discovery shaft (No. 1), 4 x 7 x 11 ft., which bears N. 13° 36' W. 380 ft. dist. from the S. end center.

Value, \$100.00

Note: A 1/4 interest in shaft No. 1 on the Delta lode is credited to this lode, Value, \$500.00

Delta No. 2 is a claim on the Delta lode, which is a lode of silver ore, and is situated on the S. end of the shaft.

 DELTA NO. 2

No. 1 Dis. Shaft 4 x 6 x 15 ft., which bears N. 28° 29' W. 310 ft. dist. from the S. end center.

Value, \$150.00

No. 2, shaft 5 x 8 x 37 ft. and a drift bearing S. 30° 0' E. 5 x 8 x 10 ft., which bears N. 37° 47' W. 507 ft. dist. from the S. end Center.

Value, \$600.00

Note: A $\frac{1}{4}$ interest in shaft No. 1 on the Delta lode is credited to this lode, Value, \$500.00

RICHARD STANTON

No. 1, Dis. Cut 5 x 7 x 18 ft., which bears N. 28° 29' W. 425 ft. dist. from the S. End Center.

Value, \$100.00

No. 2, Tunnel, 4 x 45 x 7 ft. face, bearing S. 28° 29' W., which bears N. 9° 34' W. 790 ft. dist. from the S. end center.

Value, \$450.00

Note: A $\frac{1}{4}$ interest in shaft No. 1 on the Delta lode is credited to this lode, Value, \$500.00

DELTA

No. 1, Dis. Shaft 5 x 120 x 7 ft. face, which bears S. 28° 29' E. 170 ft. dist. from the N. end center.

Value \$2,000.00 of which one quarter ($\frac{1}{4}$) value is credited to each of the four claims in this survey, for the reason that the main vein of the Delta lode, on which the Dis. shaft is located, is continuous through the Delta No. 2 and Delta No. 3 lodes, and parallel to the vein on the Richard Stanton lode, and any work done in the Dis. shaft of the Delta tends to develop all four lodes, the bottom of said shaft being considerably lower than the surface of any of the claims.

Value $\frac{1}{4}$ interest, \$500.00
 REPORT.

The lode lines of each of the locations of this claim was run directly on the ground and the several corners were established by means of offsets from the lode lines. All lines were run directly on the ground, and all the corners and end centers were identical with

location corners and end centers, which were in each instance a gneiss stone, properly marked. The variations of all corners is 14° 30' E.

INSTRUMENT.

This survey was made with a Gurley transit, and the courses were deflected from the true meridian determined by observations on ~~Polaris~~.

The distances were measured with a 100 and a 400 foot steel tape.

APR 18 1911
10

FINAL OATHS FOR SURVEYS.

LIST OF NAMES.

A list of the names of the individuals employed by Earl H. Parker,
 United States Mineral Surveyor, to assist in running, measuring, and marking the lines, corners, and
 boundaries described in the foregoing field notes of the survey of the mining claim of _____
Max-Delta Gold Mining Company,
 known as the Delta, Delta No. 2, Delta No. 3, Richard Stanton
 and showing the respective capacities in which they acted.

_____H. Clay Parker,_____, *Chainman.*
 _____R. L. Lutgerding_____, *Chainman.*
 _____, *Aceman.*
 _____, *Flagman.*

FINAL OATHS OF ASSISTANTS.

We, _____H. Clay Parker_____
 and _____R. L. Lutgerding_____, do solemnly swear that we assisted _____
Earl H. Parker_____, United States Mineral Surveyor, in marking the corners and surveying
 the boundaries of the mining claim of _____
Max-Delta Gold Mining Company,
 known as the Delta, Delta No. 2, Delta No. 3, Richard Stanton
 represented in the foregoing field notes as having been surveyed by said mineral surveyor and under his
 direction; and that said survey has been in all respects, to the best of our knowledge and belief, faithfully
 and correctly executed, and the corner and boundary monuments established according to law and the instruc-
 tions furnished by the United States Surveyor-General for _____Arizona.

_____H. Clay Parker_____, *Chainman.*
 _____R. L. Lutgerding_____, *Chainman.*
 _____, *Aceman.*
 _____, *Flagman.*

Subscribed and sworn to by the above-named persons before me this 31st
 day of March, 1911

_____Wesley D. Munn_____
 _____Notary Public._____

*My com. expires
 May 19, 1913.*

FINAL OATH OF U. S. MINERAL SURVEYOR.

I, Earl H. Parker, U. S. Mineral Surveyor, do solemnly swear that, in pursuance of instructions received from the United States Surveyor General for Arizona, dated February 27, 1911, I have, in strict conformity to the laws of the United States, the official regulations and instructions thereunder, and the instructions of said Surveyor General, faithfully and correctly executed the survey of the Mining Claims of Lax-Delta Gold Mining Company, known as the Delta, Delta No. 2. Delta No. 3, Richard Stanton, situate in an unorganized Mining District, Maricopa County, Arizona, in Sections 18 & 19 Uns, Township No. 1 South Range No. 3 East, G. & S.R. B & M, and designated as Survey No. 2900, as represented in the foregoing field notes, which accurately show the boundaries of said mining claim as distinctly marked by monuments on the ground, and described in the attached copy of the location certificate, which was received by me from the Surveyor General with said instructions, and that all the corners of said survey have been established and perpetuated in strict accordance with the law, official regulations and instructions thereunder; and I do further solemnly swear that the foregoing are the true and original field notes of said survey and my report therein, and that the labor expended and improvements made upon said mining claim by claimant or its grantors are as therein fully stated, and that the character, extent, location, and itemized value thereof are specified therein with particularity and full detail, and that no portion of said labor or improvements so credited to this claim has been included in the estimate of expenditures upon any other claim.

Earl H. Parker
U. S. Mineral Surveyor.

Subscribed and sworn to by the said Earl H. Parker,
U. S. Mineral Surveyor, before me a Notary Public
in & for Maricopa County, this 31st
day of March, 1911

Ursula D. Mund
Notary Public

6-1044
Drycom expires May 19, 1913.

AMENDED Notice of Mining Location

LODE CLAIM

TO ALL WHOM IT MAY CONCERN:

This Mining Claim, the name of which is the DELTA
Mining Claim, situate on lands belonging to the United States of America, and in which there are
valuable mineral deposits, was entered upon and located for the purposes of exploration and purchased
by the Max-Delta Gold Mining Company, a corporation

(Locator must insert either "a citizen of the United States," or "who has declared his intention to become a citizen of the United States.")

the undersigned, on the 16th. day of February, 1911.

The length of this claim is 1500 feet,
and it claim s 170 feet,
in a Northerly direction and 1330
feet in a Southerly direction from
the center of the discovery shaft, at which this notice is posted, lengthwise of the claim, together
with 300 feet in width of the surface grounds, on each
side of the center of said claim. The general course of the lode deposit and premises is from the
North to the South

The claim is situated and located in ~~an~~ an unorganized Mining District, in
Maricopa County in the Territory of Arizona, about Eight miles
in a Southerly direction from the City of Phoenix, and about 2 1/2
miles South from the N. W. corner of Township One (1) South,
Range 3 East, Gila and Salt River Meridian.

The surface boundaries of the claim are marked upon the ground as follows: Beginning at
a monument of stone

at a point in a Northerly direction 170 feet from
the discovery shaft (at which this notice is posted), being in the center of the North
end line of said claim; thence N. 60° 30' E. 300 feet to a stone
monument, being the N. E. corner of said claim; thence
S. 29° 30' E. 1500 feet to a Stone monument, being at the
S. E. corner of said claim; thence S. 60° 30' W. 300 feet
to a stone monument at the center of the South end of said claim;
thence S. 60° 30' W. 300 feet to a stone monument, being at the
S.W. corner of said claim; thence N. 29° 30' W. 1500
feet to a stone monument at the N. W. corner of said claim;
thence N. 60° 30' E. 300 feet to the place of beginning.

All done under the provisions of Chapter Six, of Title XXXII, of the Revised Statutes of the
United States, and of an Act of the General Assembly of Arizona, entitled, "An Act to Revise and
Codify the Laws of the Territory of Arizona," approved March 16, 1901.

This is an Amended Location Notice of the Delta
Mining claim, located by George McClarty

on the First day of
April, 1902, and recorded in Book 12 of Records of Mines, at
page 119, in the office of the County Recorder of the aforesaid County of Maricopa
to which reference is hereby made, and this Amended location Notice is made and posted to correct
errors in the description in the said original Location Notice.

Dated and posted on the ground this 16th. day of February, 1911.

Max-Delta Gold Mining Company, a cor-
poration,

By

Wm. S. Jennings, Agent.

TERRITORY OF ARIZONA,

County of Maricopa ss.

I, C. H. Leonard, County Recorder in and for the County and

Territory aforesaid, do hereby certify that the within instrument was filed for record at 10:30 o'clock a. M.,

on this 16 day of February, 1911, and duly recorded in Book No. 20

of Miner Records of Maricopa County, Arizona, at pages 622

Witness my hand and official seal the day and year first above written.

C. H. Leonard
County Recorder.

Indexed Compared

1280

AMENDED

Notice of Location.

LODE CLAIM.

Dickson
M. H. G. M. A.

Dated _____, 19____

Filed and Recorded at request of

John Thompson

FILED

A. D. 19

at 10:30 a. M.

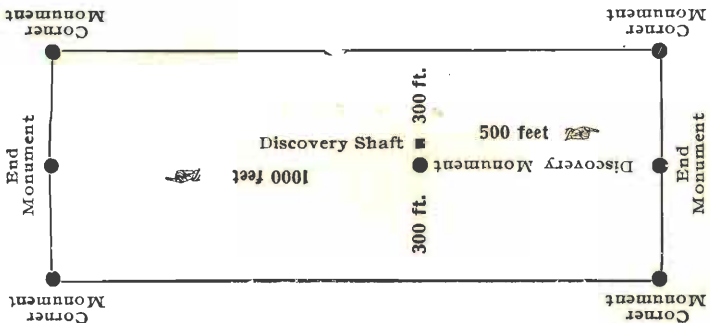
Book 20 - Miner

Pages 622.

C. H. Leonard
County Recorder.

By J. J. Traeger
Deputy Recorder.

The H. H. McNeil Co., Printers, Phoenix, Arizona



This diagram is to give locator a general idea of plan of location under the new law. The Discovery Shaft can be in the center of claim or any distance from either end desired. In the diagram it is placed 500 feet from one end and 1000 feet from the other. Commence description of claim at a center end monument, giving its distance and direction from center of Discovery Shaft; thence bound the claim in either direction. In description be careful to state locality of claim with reference to some natural object, or permanent monument, as will identify the claim.

AMENDED Notice of Mining Location

LODE CLAIM

TO ALL WHOM IT MAY CONCERN:

This Mining Claim, the name of which is the Delta no. 2
Mining Claim, situate on lands belonging to the United States of America, and in which there are
valuable mineral deposits, was entered upon and located for the purposes of exploration and purchased
by the Max-Delta Gold Mining Company, a corporation,

(Locator must insert either "a citizen of the United States," or "who has declared his intention to become a citizen of the United States.")

the undersigned, on the 16th. day of February, 1911

The length of this claim is 1500 feet,
and it claims 310 feet,
in a Southerly direction and 1190
feet in a Northerly direction from
the center of the discovery shaft, at which this notice is posted, lengthwise of the claim, together
with 300 feet in width of the surface grounds, on each
side of the center of said claim. The general course of the lode deposit and premises is from the
North to the South

The claim is situated and located in ~~the~~ an unorganized Mining District, in
Maricopa County in the Territory of Arizona, about Eight miles
in a Southerly direction from the City of Phoenix, and about
2½ miles South of the N. W. Corner of Township One (1) South,
Range 3 East, Gila and Salt River Meridian, and is the first
North extension of the Delta.

The surface boundaries of the claim are marked upon the ground as follows: Beginning at
a monument of stone
at a point in a Southerly direction 310 feet from
the discovery shaft (at which this notice is posted), being in the center of the South
end line of said claim; thence N. 60° 30' E. 300 feet to a stone
monument, being the S. E. corner of said claim; thence
N. 29° 30' W. 1500 feet to a stone monument, being at the
N. E. corner of said claim; thence S. 60° 30' W. 300 feet
to a stone monument at the center of the North end of said claim;
thence same direction 300 feet to a stone monument, being at the
N. W. corner of said claim; thence S. 29° 30' E. 1500
feet to a stone monument at the S. W. corner of said claim;
thence N. 60° 30' E. 300 feet to the place of beginning.

All done under the provisions of Chapter Six, of Title XXXII, of the Revised Statutes of the
United States, and of an Act of the General Assembly of Arizona, entitled, "An Act to Revise and
Codify the Laws of the Territory of Arizona," approved March 16, 1901.

This is an Amended Location Notice of the Delta No. 2
Mining claim, located by Wm. S. Jennings,
on the 12th. day of
May, 1908, and recorded in Book 19 of Records of Mines, at
page 407, in the office of the County Recorder of the aforesaid County of Maricopa
to which reference is hereby made, and this Amended location Notice is made and posted to correct
errors in the description in the said original Location Notice.

Dated and posted on the ground this 16th. day of February, 1911

Max-Delta Gold Mining Company, a cor-
poration,
by

Wm. S. Jennings, Agent.

TERRITORY OF ARIZONA,

County of Maricopa ss.

I, C. F. Leonard, County Recorder in and for the County and

Territory aforesaid, do hereby certify that the within instrument was filed for record at 10:30 o'clock a. M.,

on this 16 day of February, 1911, and duly recorded in Book No. 20 of Miner's Records of Maricopa County, Arizona, at pages 623

Witness my hand and official seal the day and year first above written.

C. F. Leonard
County Recorder.

Compared

1281

Indexed

AMENDED

Notice of Location.

LODE CLAIM.

Delta # 1
M-244MB

Dated _____, 19____

Filed and Recorded at request of

McQuinn

FEB 16 1911, A. D. 19____

at 10:30 a. M.

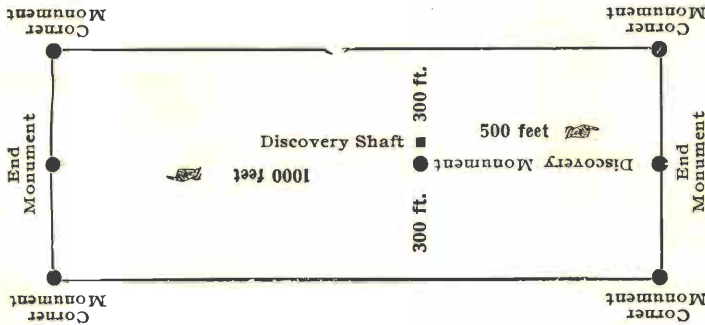
Book 20-Miner

Pages 623

County Recorder.

By W. L. Traub Deputy Recorder.

H. H. McNeil Co., Printers, Phoenix, Arizona



This diagram is to give locator a general idea of plan of location under the new law. The Discovery Shaft can be in the center of claim or any distance from either end desired. In the diagram it is placed 500 feet from one end and 1000 feet from the other. Commence description of claim at a center end monument, giving its distance and direction from center of Discovery Shaft; thence bound the claim in either direction. In description be careful to state locality of claim with reference to some natural object, or permanent monument, as will identify the claim.

When recorded return to Bonanza Building
210 Flaming Blk. 2900

AMENDED
Notice of Mining Location
LODE CLAIM

TO ALL WHOM IT MAY CONCERN:

This Mining Claim, the name of which is the Delta No. 3
Mining Claim, situate on lands belonging to the United States of America, and in which there are
valuable mineral deposits, was entered upon and located for the purposes of exploration and purchased
by the Max-Delta Gold Mining Company, a corporation

(Locator must insert either "a citizen of the United States," or "who has declared his intention to become a citizen of the United States.")

the undersigned, on the 16th. day of February, 1911

The length of this claim is 1500 feet,
and it claim s 380 feet,
in a Southerly direction and 1120
feet in a Northerly direction from
the center of the discovery shaft, at which this notice is posted, lengthwise of the claim, together
with 300 feet in width of the surface grounds, on each
side of the center of said claim. The general course of the lode deposit and premises is from the
North to the South

The claim is situated and located in the an unorganized Mining District, in
Maricopa County in the Territory of Arizona, about eight miles
in a Southerly direction from the City of Phoenix and about
2 1/2 miles South from the N.W. Corner of Township One (1) South
Range 3 East, G. & S. R. B. & M., and is the North extension
of the Delta No. 2.

The surface boundaries of the claim are marked upon the ground as follows: Beginning at
a stone monument

at a point in a Southerly direction 380 feet from
the discovery shaft (at which this notice is posted), being in the center of the South
end line of said claim; thence N. 60° 30' E. 300 feet to a stone
monument, being the S. E. corner of said claim; thence
N. 14° 37' W. 1500 feet to a Stone monument, being at the
N. E. corner of said claim; thence S. 60° 30' W. 300 feet
to a stone monument at the center of the North end of said claim;
thence same direction 300 feet to a stone monument, being at the
N. W. corner of said claim; thence S. 14° 37' E. 1500
feet to a stone monument at the S. W. corner of said claim;
thence N. 60° 30' E. 300 feet to the place of beginning.

All done under the provisions of Chapter Six, of Title XXXII, of the Revised Statutes of the
United States, and of an Act of the General Assembly of Arizona, entitled, "An Act to Revise and
Codify the Laws of the Territory of Arizona," approved March 16, 1901.

This is an Amended Location Notice of the Delta No. 3
Mining claim, located by Wm. S. Jennings

on the first day of
January, 1909, and recorded in Book 19 of Records of Mines, at
page 567, in the office of the County Recorder of the aforesaid County of Maricopa
to which reference is hereby made, and this Amended location Notice is made and posted to correct
errors in the description in the said original Location Notice.

Dated and posted on the ground this 16th. day of February, 1911

Max-Delta Gold Mining Company, a cor-
poration,
By Wm. S. Jennings, Agent.

County of Maricopa ^{Sz.}

I, C. F. Leonard, County Recorder in and for the County and

Territory aforesaid, do hereby certify that the within instrument was filed for record at 10:30 o'clock a.M.,

on this 16 day of February, 1911, and duly recorded in Book No. 20

of Mines Records of Maricopa County, Arizona, at pages 624

Witness my hand and official seal the day and year first above written.

C. F. Leonard
County Recorder.

Indexed 1282 Compared

AMENDED
Notice of Location.
LODE CLAIM.

Delta # 20
by
M. D. G. M. C.

Dated _____, 19____

Filed and Recorded at request of
Joe Fleming

FEB 16 1911, A. D. 19____
at 10:30 - a M.


Book 20 - Mines

Pages 624
C. F. Leonard

County Recorder.
By C. F. Leonard
Deputy Recorder.

The H. H. McNeil Co., Printers, Phoenix, Arizona

Thomas Spillman
Fleming Ref
(16)



This diagram is to give locator a general idea of plan of location under the new law. The Discovery Shaft can be in the center of claim or any distance from either end desired. In the diagram it is placed 500 feet from one end and 1000 feet from the other. Commence description of claim at a center end monument, giving its distance and direction from center of Discovery Shaft; thence bound the claim in either direction. In description be careful to state locality of claim with reference to some natural object, or permanent monument, as will identify the claim.

AMENDED Notice of Mining Location

LODE CLAIM

TO ALL WHOM IT MAY CONCERN:

This Mining Claim, the name of which is the Richard Stanton
Mining Claim, situate on lands belonging to the United States of America, and in which there are
valuable mineral deposits, was entered upon and located for the purposes of exploration and purchased
by the Max-Delta Gold Mining Company, a corporation

(Locator must insert either "a citizen of the United States," or "who has declared his intention to become a citizen of the United States.")

the undersigned, on the 16th. day of February, 1911

The length of this claim is 1500 feet,
and it claims 425 feet,
in a Southerly direction and 1075
feet in a Northerly direction from
the center of the discovery shaft, at which this notice is posted, lengthwise of the claim, together
with 300 feet in width of the surface grounds, on each
side of the center of said claim. The general course of the lode deposit and premises is from the
North to the South

The claim is situated and located in ~~the~~ an unorganized Mining District, in
Maricopa County in the Territory of Arizona, about eight miles
in a Southerly direction from the City of Phoenix and about
2 1/2 miles South from the N. W. Corner of Township One (1) South
Range 3 E., G. & S. R. E. & M., and adjoins the Delta No. 2
on the West.

The surface boundaries of the claim are marked upon the ground as follows: Beginning at
a stone monument

at a point in a Southerly direction 425 feet from
the discovery shaft (at which this notice is posted), being in the center of the South
end line of said claim; thence N. 60°30' E. 300 feet to a stone
monument, being the S. E. corner of said claim; thence
N. 29°30' W. 1500 feet to a a stone monument, being at the
N. E. corner of said claim; thence S. 60° 30' W. 300 feet
to a a stone monument at the center of the North end of said claim;
thence same direction 300 feet to a stone monument, being at the
N. W. corner of said claim; thence S. 29°30' E. 1500
feet to a stone monument at the S. W. corner of said claim;
thence N. 60°30' E. 300 feet to the place of beginning.

All done under the provisions of Chapter Six, of Title XXXII, of the Revised Statutes of the
United States, and of an Act of the General Assembly of Arizona, entitled, "An Act to Revise and
Codify the Laws of the Territory of Arizona," approved March 16, 1901.

This is an Amended Location Notice of the Richard Stanton
Mining claim, located by Wm. S. Jennings
on the 30th day of
May, 1908, and recorded in Book 19 of Records of Mines, at
page 407, in the office of the County Recorder of the aforesaid County of Maricopa
to which reference is hereby made, and this Amended location Notice is made and posted to correct
errors in the description in the said original Location Notice.

Dated and posted on the ground this 16th day of February, 1911

Max-Delta Gold Mining Company, a cor-
poration,

by Wm. S. Jennings, Agent.

TERRITORY OF ARIZONA,

County of Maricopa ss.

I, C. F. Leonard, County Recorder in and for the County and Territory aforesaid, do hereby certify that the within instrument was filed for record at 10:30 o'clock a.M., on this 16 day of Feb, 1911, and duly recorded in Book No. 20 of Mines Records of Maricopa County, Arizona, at pages 625-626.

Witness my hand and official seal the day and year first above written.

C. F. Leonard
County Recorder.

Compared

1265

AMENDED

Notice of Location.

LODE CLAIM.

Richard Taylor
M-08-20-11

Dated _____, 19____

Filed and Recorded at request of

McKinnon

FEB 16 1911, A. D. 19____

at 10:30 a.M.

Book 20 - Mines

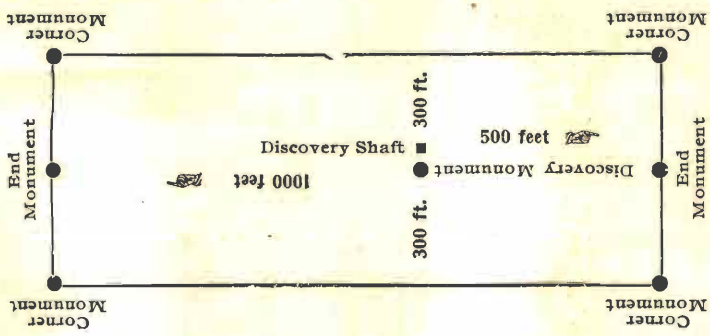
Pages 625-626

Richard Taylor

County Recorder

By R. L. French
Deputy Recorder.

The H. H. McNeil Co., Printers, Phoenix, Arizona



This diagram is to give locator a general idea of plan of location under the new law. The Discovery Shaft can be in the center of claim or any distance from either end desired. In the diagram it is placed 500 feet from one end and 1000 feet from the other. Commence description of claim at a center end monument, giving its distance and direction from center of Discovery Shaft; thence bound the claim in either direction. In description be careful to state locality of claim with reference to some natural object, or permanent monument, as will identify the claim.

Indexed

U. S. SURVEYOR-GENERAL'S FINAL CERTIFICATE ON FIELD NOTES.

Department of the Interior,

OFFICE OF U. S. SURVEYOR-GENERAL,

Phoenix, Arizona,

June 10, 1911., 190

I, U. S. Surveyor-General for Arizona,

do hereby certify that the foregoing transcript of the Field Notes, return and approval of the survey of the mining claim of

Max-Delta Gold Mining Company,

known as the DELTA, DELTA NO. 2, DELTA NO. 3, RICHARD STANTON,

situate in UNORGANIZED

Mining District, MARICOPA County, ARIZONA,

uns.,

in Section s 18 & 19, Township No. 1 S., Range No. 3 E., G. & S. R. B. M., and

designated as Survey No. 2900, has been correctly copied from the originals on file in

this office; that said Field Notes furnish such an accurate description of said mining claim as will, if incorporated into a patent, serve fully to identify the premises, and that such reference is made therein to natural objects or permanent monuments as will perpetuate and fix the *locus* thereof.

And I further certify that five hundred dollars' worth of labor has been expended or improved or for each of

ments made upon said mining claim^s by claimant or its grantors, and that said improvements consist of 4 shafts, 1 cut, 1 tunnel, and 1 drift, total value

\$3400.00. Shaft No. 1 on the Delta lode being a common im-

provement for the benefit and development of all the claims in

this survey, an undivided one-fourth interest therein, value

\$500.00, is properly credited to each of the claims in this

survey.

and that no portion of said labor or improvements has been included in the estimate of expenditures upon any other claim.

I further certify that the plat thereof, filed in the U. S. Land Office at Phoenix, Arizona,

is correct and in conformity with the foregoing Field Notes.

Frank S. Ingalls,

United States Surveyor-General for Arizona.

4-687.

**SURVEYOR-GENERAL'S CERTIFICATE OF APPROVAL OF FIELD
NOTES AND SURVEY OF MINING CLAIM.**

Department of the Interior,

Office of U. S. Surveyor-General,

Phoenix, Arizona,

June 10, 1911., 190

I, U. S. Surveyor-General for Arizona,

do hereby certify that the foregoing and hereto attached Field Notes and Return of the Survey of the
Mining Claim of

Max-Delta Gold Mining Company,

, known as the

DELTA, DELTA NO. 2, DELTA NO. 3, RICHARD STANTON,

situate in Unorganized Mining District,

Maricopa County, Arizona,

in Sections 18 & 19, uns., Township No. 1 S., Range No. 3 E., G. & S. R. B. M.,

, designated as Survey No. 2900,

executed by Earl H. Parker, U. S. Deputy Mineral

Surveyor, March 24 - 28, 1911., under my instructions dated

February 27, 1911., have been critically examined and the necessary cor-

rections and explanations made, and the said Field Notes and Return, and the Survey they describe,

are hereby approved. A true copy of the copy of the location certificate filed by the applicant. for

survey is included in the field notes.

Frank P. [Signature]

U. S. Surveyor-General for Arizona,

(C O P Y)
DEPARTMENT OF THE INTERIOR

GENERAL LAND OFFICE

OFFICE OF ASSISTANT SUPERVISOR OF SURVEYS

Phoenix, Arizona, May 23, 1925.

Mr. Charles M. Donohoe,
U. S. Surveyor General,
Phoenix, Arizona.

Dear Sir:

On dates May 20 and 21, in accordance with Special Instructions for Group 135, Arizona, dated April 10, 1925, I made an investigation, on the ground, of rht location relative to the public land surveys in Secs. 18 and 19, T. 1 S., R. 3 E., and Secs. 13 and 24, T. 1 S., R. 2 E., Gila Base and Meridian, Arizona, of the following patented mining claims: The Maximillion and Leggat, Mineral Survey No. 2899; the Delta, Delta No. 2, Delta No. 3, and Richard Staunton, Mineral Survey No. 2900; the Hall and Thompson, Mineral Survey No. 3107; and the Ore Grande, Mineral Survey No. 3276.

I find from retracements, that the bearings and lengths of the boundaries of all of these claims, with the exception of the last mentioned, are substantially the same as of record.

The boundaries of the Ore Grande, however, were found to be slightly at variance with the record both in alinement and measurement of the side lines, inasmuch as the end lines of this claim were found to have a bearing and length of S. 73° 20' W., 9.08 chs., instead of S. 75° 26' W., 9.09 chs.; and the side lines a bearing and length of N. 16° 39' W., 22.58 chs., instead of N. 14° 34' W., 22.715 chs., indicated in the record.

From the cor. of Secs. 13, 18, 19 and 24, T. 1 S., Rs. 2 and 3 E., Cor. No. 4 of Delta No. 3, M. S. No. 2900, brs. S. 55° 17' E., 9.74 chs.; Cor. No. 2, Leggat, M. S. No. 2899, brs. S. 76° 25' E., 54.23 chs.; and Cor. No. 1, of Hall and Cor. No. 4 of Thompson, M. S. 3107, brs. N. 31° 52' W., 11.56 chs. From the quarter-section cor. of Secs. 18 and 19, T. 1 S., R. 3 E., Cor. No. 2, Ore Grande, of M. S. No. 3276, brs. N. 6° 16' W., 32.79 chs.

Attached hereto is a plat of the afore-mentioned sections in T. 1 S., Rs. 2 and 3 E., on which is shown the true location of said mining claims with relation to same.

Very respectfully,
Sidney E. Blout,
U. S. Cadastral Engineer.

(Copy hereof directed to be filed with each of involved M. S., see G.L.O. letter (1174063 "E" WTP) of June 9, 1925)

NOV. 18. 1912

4-683.

MINERAL SURVEY No. 2900 Am.

LOT No.

Arizona Land District.

FIELD NOTES

OF THE SURVEY OF THE MINING CLAIM OF

Max-Delta Gold Mining Company

KNOWN AS THE

DELTA

Unorganized Mining District,

Maricopa County, Arizona

Sections 18 & 19 Uns., Township 1 S., Range 3 E.

Surveyed under instructions dated May 21, 1912.

by Carl A. Parker U. S. Mineral Surveyor.

Claim located, 19

Survey commenced June 18th., 1912.

Survey completed June 19th., 1912.

SURVEY NO. 2900 AMENDED

DELTA

Beginning at cor. No. 1 of the Delta lode being identical with cor. No. 1 of the Delta lode of Sur. No. 2900, I run

Thence N. 29°13' E. 9307.00 ft.

to an iron pipe set in the ground with a mound of rock alongside, being the $\frac{1}{4}$ Sec. cor. between Secs. 7 and 8, T. 1 S. R. 3 E. G. & S. R. B. & M. thence, to check said tie line with the original tie line from said claim to the $\frac{1}{4}$ Cor. between Secs. 6 and 7, T. 1 S. R. 3 E. I run

Thence N. 50°56' W. 3734.50 ft.

to the $\frac{1}{4}$ Cor. between Secs. 6 and 7, T. 1 S. R. 3 E.

The $\frac{1}{4}$ Cor. between Secs. 7 and 8, T. 1 S. R. 3 E. is not the one originally set in the survey of this township, but has been reset as previously described and as nearly as can be determined in the original position, and is accepted by all the surrounding land owners as being correct.

Instrument

This survey was made with a Gurley's Light Mountain Transit having a 5 inch magnetic needle and a 6 inch vertical arc reading to single minutes.

All bearings are true bearings and were deflected from the true meridian which was determined by direct observations of the sun.

Earl A. Parker

U. S. Mineral Surveyor.

FINAL OATHS FOR SURVEYS.

LIST OF NAMES.

A list of the names of the individuals employed by Earl H. Parker

United States Deputy Mineral Surveyor, to assist in running, measuring, and marking the lines, corners, and ^{tie line} boundaries described in the foregoing field notes of the survey of the mining claim of Max - Delta

Gold Mining Company
known as the Delta Lode

and showing the respective capacities in which they acted.

- Harry E. Jones , Chainman.
- John Clark , Chainman.
- , Axman.
- , Flagman.

FINAL OATHS OF ASSISTANTS.

We, Harry E. Jones
and John Clark , do solemnly swear that we assisted Earl H.

Parker , United States Deputy Mineral Surveyor, in marking the corners and surveying ^{tie line} the boundaries of the mining claim of Max - Delta Gold Mining Company

known as the Delta Lode

represented in the foregoing field notes as having been surveyed by said deputy mineral surveyor and under his direction; and that said survey has been in all respects, to the best of our knowledge and belief, faithfully and correctly executed, and the corner and boundary monuments established according to law and the instructions furnished by the United States Surveyor-General for Arizona

- Harry E. Jones , Chainman.
- John Clark , Chainman.
- , Axman.
- , Flagman.

Subscribed and sworn to by the above-named persons before me this 26

day of September, 1912

My commission expires February 19, 1916.
17287b5m3-05

Insula D'Umond
Notary Public

FINAL OATH OF U. S. DEPUTY MINERAL SURVEYOR

I, Earl H. Parker, U. S. Deputy Mineral Surveyor, do solemnly swear that, in pursuance of instructions received from the United States Surveyor General for Arizona, dated May 21st 1912, I have, in strict conformity to the laws of the United States, the official regulations and instructions thereunder, and the instructions of said Surveyor General, faithfully and correctly executed the survey of ^{the true line of} the Mining Claim of Max-Delta Gold Mining Company, known as the Delta lode, situate in Unorganized Mining District, Maricopa County, Arizona, in Sections 18 & 19^{W.S.}, Township No. 1 South Range No. 3 East, and designated as Survey No. 2900 Amended, as represented in the foregoing field notes, which accurately shows ^{the line from Cor. N^o 1} the boundaries of said mining claim as distinctly ~~marked by monuments on the ground, and described in the attached copy of the location certificate, which was received by me from the Surveyor General with said instructions,~~ ^{surveyed by me on the} and that all the corners of said survey have been established and perpetuated in strict accordance with the law, official regulations and instructions thereunder; and I do further solemnly swear that the foregoing are the true and original field notes of said survey and my report therein, ~~(and that the labor expended and improvements made upon said mining claim by claimant or grantors are as therein fully stated, and that the character, extent, location and itemized value thereof are specified therein with particularity and full detail, and that no portion of said labor or improvements so credited to this claim has been included in the estimate of expenditures upon any other claim.~~

Earl H. Parker
U. S. Deputy Mineral Surveyor.

Subscribed and sworn to by the said Earl H. Parker
U. S. Deputy Mineral Surveyor, before me a Notary Public
this 26
day of September, 1912.

My commission expires February 19, 1916
Ursula D. Mund
Notary Public

(4-688.)

U. S. SURVEYOR GENERAL'S FINAL CERTIFICATE ON
FIELD NOTES.

DEPARTMENT OF THE INTERIOR,
OFFICE OF U. S. SURVEYOR GENERAL,

Phoenix, Arizona,

December 11, 1912.

I, U. S. Surveyor General for Arizona,
do hereby certify that the foregoing transcript of the Field Notes, return and approval
of the Survey of the mining claim of

Max-Delta Gold Mining Company

, known as the Delta

, situate in Unorganized

Mining District, Maricopa County,

Arizona, in Sections 18&19 Uns., Township No. 1 S.,

Range No. 3 E., and designated as Survey

No. 2900 Amd., has been correctly copied from the originals on

file in this office; that said Field Notes furnish such an accurate description of said

mining claim as will, if incorporated into a patent, serve fully to identify the premises,

and that such reference is made therein to natural objects or permanent monuments as

will perpetuate and fix the locus thereof.

And I further certify that five hundred dollars' worth of labor has been expended
or improvements made upon said mining claim by claimant or grantors, and
that said improvements consist of

and that no portion of said labor or improvements has been included in the estimate of
expenditures upon any other claim.

I further certify that the plat thereof, filed in the U. S. Land Office at Phoenix,
Arizona is correct and in conformity with the foregoing Field Notes.

Frank S. Ingalls,

United States Surveyor General for Arizona.

SURVEYOR-GENERAL'S CERTIFICATE OF APPROVAL OF FIELD NOTES AND SURVEY OF MINING CLAIM.

Department of the Interior,

OFFICE OF U. S. SURVEYOR-GENERAL,

Phoenix, Arizona,

December 11, 1912.

I, U. S. Surveyor-General for Arizona

do hereby certify that the foregoing and hereto attached Field Notes and Return of the Survey of the Mining Claim of

Max-Delta Gold Mining Company

, known as the

DELTA

situate in Unorganized mining district,

Maricopa County, Arizona.

in Section 8 18&19 Uns., Township No. 1 S., Range No. 3 E.

, designated as Survey No. 2900 Amd.

executed by Earl H. Parker, United States Mineral

Surveyor, June 18-19, 1912, 190, under my instructions dated

May 21, 1912, 190, have been critically examined and the necessary cor-

rections and explanations made, and the said Field Notes and Return, and the Survey they describe,

are hereby approved. A true copy of the copy of the location certificate filed by the applicant for

survey is included in the field notes.

Frank S. Ingalls

U. S. Surveyor-General for Arizona.