

APR 8-1911

1

4-683.

MINERAL SURVEY No. 2901

LOT No.

ARIZONA Land District.

FIELD NOTES

OF THE SURVEY OF THE MINING CLAIM OF

The United Gold Mines Company,

KNOWN AS THE

Norwood, Jersey, Merit, Chicago, Hastings, Philadelphia, Alaska, Boston, Sunset and Annex

Martinez, Mining District,

Yavapai County, Arizona.

Sections 22 & 23, Township 10 north, Range 6 west

Surveyed under instructions dated Feb 27th., 19 11

by Herbert C. Shotwell,

U. S. Mineral Surveyor.

Claim located See location notices, 19

Survey commenced March 22 nd., 19 11

Survey completed March 29 th., 19 11

Address:

D.J.Sullivan, President,

Congress, Arizona.

Feet Merit Lode continued.

316.20 North Center End, a mound of stone.

632.40 Cor. No. 3, on line 2-3 SnowStorm lode, Survey No. 1188. S. $17^{\circ}17'$ W. 336 ft. from Cor. No. 2, a rock in place 12 x 18 x 9 in. exposed and chiseled M-3-2901 on S. face, with + on top for exact corner point. I raised a mound of stone alongside, from which a rock in place 2 x 2 x 1 ft. exposed and chiseled B+R-M-3-2901 brs. N. $2^{\circ}10'$ W. 10.2 ft.

Thence S. $17^{\circ}17'$ W.

1164.00 Cor. No. 3 of SnowStorm lode, Survey No. 1188, a post properly marked in mound of stone.

1413.99 Intersect line 1-2 of Russian Gold lode, Survey No. 1726. N. $60^{\circ}15'$ W. 223.32 ft. from Cor. No. 1.

1500.00 Cor. No. 4, a granite stone 8 x 8 x 24 in. long set one half in ground, with substantial mound of stone alongside, and chiseled M-4-2901 on E. face, with + on top for exact corner point, from which a rock in place 2 x 2 x 1 ft. exposed and chiseled B+R-M-4-2901 brs. N. $74^{\circ}21'$ W. 5.5 ft. a rock in place 3 x 2 x 1 ft. exposed and chiseled B + R-M-4-2901 brs. N. $3^{\circ}10'$ E. 34 ft.

Thence S. $54^{\circ}18'$ E.

202.3 Cor. No. 1 of Rose Gold lode, on line 1-4 of Russian Gold lode, both of Survey No. 1726, S. $31^{\circ}41'$ W. 105 ft. from Cor. No. 1 of Russian Gold lode, a substantial stone set in ground and properly marked, with mound of stone alongside.

316.20 South Center End, a mound of stone.

632.40 Cor. No. 1, the place of beginning. All corners are identical with their respective locations. Magnetic declination at each corner is 15° to E.

Mineral Survey No. 2901.

Feet

MERIT Lode::

Beginning at Cor. No. 1, identical with Cor. No. 3 of Alaska lode of this survey, a granite stone 10 x 6 x 24 in. long, set one-half in ground, with substantial monument of stone alongside, and chiseled M-1-2901 on N. face and A-3-2901 on E. face, with + on top for exact corner point, from which a rock in place 3 x 2 x 1½ ft. exposed and chiseled B + R-M-1-2901, A-3-2901 brs. S. 58°20' E. 30 ft.; a rock in place 3 x 3 x ½ ft. exposed and chiseled B + R-M-1-2901 + A-3-2901, brs. S. 6° 51' E. 80-5/10 ft.; 1/4 Sec. Cor. between Sections 22 and 23, T. 10 N. R. 6 W. brs. S. 87° 41' E. 1285.01 ft.

Thence N. 17° 17' E.

- 316.20 West Center End Alaska Lode of this survey, a mound of stone.
- 632.40 Cor. No 2 of Alaska lode, identical with Cor. No. 4 of Jersey Lode, both of this survey. Cor. described below.
- 948.60 West Center End Jersey Lode of this survey, a mound of stone.
- 1264.80 Cor. No 3 Jersey Lode, identical with Cor. No. 4 of Sunset Lode, both of this survey. Cor. described below.
- 1500.00 Cor. No 2 on line 3-4 Sunset Lode of this survey, S. 17°17' W. 397.2 ft. from Cor. No. 3, a granite stone 8 x 10 x 24 in. long, set one half in ground with substantial mound of stone alongside, and chiseled M-2-2901 on W. face, with + on top for exact corner point. No bearings available.

Thence N. 54° 18' W.

SUNS ET lode continued.

W. 44 ft.

Thence S. 17° 17' W.

316.20 West Center End, a mound of stone.

397.20 Cor. No. 2 of Merit lode of this survey. Cor. described above.

632.40 Cor. No. 4, identical with Cor. No. 3 of Jersey lode of this survey, a granite stone 8 x 7 x 24 in. long set one-half in ground, with substantial mound of stone alongside, and chiseled S-4-2901 on E. face and J-3-2901 on S. face, with + on top for exact corner point, from which a rock in place 4 x 2 x 2½ ft. exposed and chiseled B+R-S-4-2901 and J-3-2901 brs. S. 15° 08 W. 79.5 ft. a rock in place 2 x 1 x 1½ ft. exposed and chiseled S-4-J-3-2901 brs. N. 88° 39' W. 82.5 ft.

Thence S. 54° 18' E.

1118.17 Intersect line between Sections 22 and 23, T. 10 N.

R. 6, W. N. 0° 1' W. 607.09 ft. from 1/4 Sec. Cor., and S. 0° 1' E. 2032.91 ft. from Cor. to Secs. 14, 15, 22 & 23.

1500.00 Cor. No. 1, the place of beginning. All corners are identical with their respective locations. Magnetic declination at each corner 15° to E.

JERSEY lode.

Beginning at Cor. No. 1, identical with Cor. No. 1 of Alaska lode of this survey, on line 1-4 of Chicago lode of this survey, N. 17° 17' E. 29.4 ft. from Cor. No. 1, a granite stone 8 x 12 x 24 in. long set one-half in ground, with substantial mound of stone alongside, and chiseled J-1-2901 on N. face, and A-1-2901 on W. face, with + on top for exact corner point from which the 1/4 Sec. Cor. between Sections 22 and 23, T. 10 N., R. 6 W. brs. N. 29° 04' W. 251.24 ft.

Feet

SUNSET lode.

Beginning at Cor. No. 1, identical with Cor. No. 2 of Jersey lode, of this survey, on line 1-4 of Boston lode, of this survey, N. 17° 17' E. 58.8 ft. from Cor. No. 1, a granite stone 4 x 9 x 24 in. long set one-half in ground, with mound of stone alongside, and chiseled S-1-2901 on N. face, and J-2-2901 on W. face, with + on top for exact corner point, from which 1/4 Sec. Cor. between Sections 22 and 23 T. 10 N. R. 6 W. brs. S. 38° 53' W. 493.67 ft. No more bearings available.

Thence N. 17° 17' E.

242.70 West Center End Boston lode of this survey, a mound of stone.

316.20 East Center End, a mound of stone.

544.20 Cor. No. 4 of Boston lode of this survey, Cor. described below.

632.40 Cor. No. 2, a granite stone 7 x 12 x 24 in. long set one-half in ground, with substantial mound of stone alongside, and chiseled S-2-2901 on W. face, with + on top for exact corner point. No bearings available.

Thence N. 54° 18' W.

613.42 Intersect line between Sections 22 and 23, T. 10, N. R. 6 W. N. 0° 1' W. 1346.00 ft. from 1/4 Sec. Cor. and S. 0° 1' E. 1294 ft. from Cor. to Secs. 14, 15, 22 & 23.

1500.00 Cor. No. 3, a granite stone 7 x 12 x 26 in. long, set one-half in ground, with substantial mound of stone alongside, and chiseled S-3-2901 on S. face, with + on top for exact corner point, from which a rock in place 1 x 3 x 4 ft. exposed and chiseled B + R-S-3-2901 brs. N. 69° 49' W. 35.8 ft. a rock in place 3 x 3 x 2 ft. exposed and chiseled B+R-S-3-2901 brs. S. 55° 36'

Feet. JERSEY lode continued.

No more bearings available.

Thence N. 17° 17' E.

175.00 Cross road, course easterly and westerly.

272.10 West Center End Chicago lode this survey, a mound of stone.

316.20 East Center End, a mound of stone.

573.60 Cor. No. 1 of Boston lode, identical with Cor. No. 4 of Chicago lode, both of this survey. Cor. described below.

632.40 Cor. No. 2, identical with Cor. No. 1 of Sunset lode of this survey. Cor. described above.

Thence N. 54° 18' W.

381.83 Intersect line between Sections 22 and 23, T. 10 N.

R. 6 W. N. 0° 1' W. 607.09 ft. from 1/4 Sec. Cor., and S. 0° 1' E. 2032.91 ft. from Cor. to Secs. 14, 15, 22 & 23.

1500.00 Cor. No. 3, identical with Cor. No. 4 of Sunset lode of this survey. Corner described above.

Thence S. 17° 17' W.

316.20 West Center End, a mound of stone.

632.40 Cor. No. 4, identical with Cor. No. 2, Alaska lode of this survey, a granite stone 14 x 14 x 24 in. long set one-half in ground, with substantial mound of stone alongside, and chiseled J-4-2901 on E. face and A-2-2901 on S. face, with + on top for exact corner point, from which a rock in place 3 x 1 x 1 1/2 ft. exposed, and chiseled B+R-J-4-A-2-2901 brs. N. 49° 30' W. 51 ft. a rock in place 3 x 1 x 1 1/2 ft. exposed and chiseled B+R-J-4-A-2-2901 brs. N. 45° 49' E. 27.5 ft.

Thence S. 54° 18' E.

525.00 Cross Wagon road, course northeasterly and south-westerly.

1349.74 Intersect line between Sections 22 and 23, T. 10 N.

Feet

JERSEY lode continued.

1500.00 R. 6 W. S. $0^{\circ} 1' E.$ 131.92 ft. from $1/4$ Sec. Cor., and
N. $0^{\circ} 1' W.$ 2508.08 ft. from Cor. to Secs. 22, 23, 26 & 27.
Cor. No. 1, the place of beginning. All corners are
identical with their respective locations. Magnetic
declination at each corner 15° to E.

ALASKA lode.

Beginning at Cor. No. 1, identical with Cor.
No. 1 of Jersey lode of this survey. Cor. described
above, from which the $1/4$ Sec. Cor. between Sections
22 and 23, T. 10 N. R. 6 W. brs. N. $29^{\circ} 04' W.$ 251.24
ft.

Thence N. $54^{\circ} 18' W.$

150,26 Intersect line between Sections 22 and 23, T. 10 N.

R. 6 W. S. $0^{\circ} 1' E.$ 131.92 ft. from the $1/4$ Sec. Cor., and
N. $0^{\circ} 1' W.$ 2508.08 ft. from Cor. to Secs. 22, 23, 26 & 27.

975.00 Cross Wagon road, course northeasterly and south-
westerly.

1500.00 Cor. No. 2, identical with Cor. No. 4 of Jersey lode
of this survey. Cor. described above.

Thence S. $17^{\circ} 17' W.$

316.20 West Center End, a mound of stone.

632.40 Cor. No. 3, identical with Cor. No. 1 of Merit lode
of this survey. Cor. described above.

Thence S. $54^{\circ} 18' E.$

330.00 Cross Wagon road, course northeasterly and southwesterly.

1087.00 Cor. No. 1 of Annex lode of this survey, identical
with Cor. No. 2 of Rose Gold lode, survey No. 1726.
Cor. described below.

1500.00 Cor. No. 4, identical with Cor. No. 2, Philadelphia
lode, and Cor. No. 5 of Annex lode, both of this survey,
a granite slab 13 x 4 x 30 in. long, set one-half in
ground, with substantial mound of stone alongside and
chiseled A-4-2901 and P-2-2901 on N.E. face, and A-5-2901

Feet. ALASKA lode continued.

on S. face, with + on top for exact corner point. No bearings available.

Thence N. $17^{\circ} 17'$ E.

221.92 Intersect line between Sections 22 and 23, T. 10 N.

R. 6 W., S. $0^{\circ} 1'$ E. 611.54 ft. from $1/4$ Sec. Cor., and N. $0^{\circ} 1'$ W. 2028.46 ft. from Cor. to Secs. 22, 23, 26 & 27.

301.50 West Center End Philadelphia lode of this survey, a mound of stone.

316.20 East Center End, a mound of stone.

603.00 Cor. No. 1 Philadelphia lode, identical with Cor. No. 1 Chicago lode, both of this survey. Cor. described below.

632.40 Cor. No. 1, the place of beginning. All corners are identical with their respective locations. Magnetic declination at each corner 15° to E.

BOSTON lode.

Beginning at Cor. No. 1, identical with Cor. No. 4 of Chicago lode of this survey, on line 1-2 of Jersey lode, also of this survey, S. $17^{\circ} 17'$ W. 58.8 ft. from Cor. No. 2, a granite stone, 8 x 8 x 24 in. long, set one-half in ground, with substantial mound of stone alongside, and chiseled B-1-2901 on N.E. face and C-4-2901 on S.E. face, with + on top for exact corner point. No bearings available. $1/4$ Cor. bet. Secs. 22 and 23, T. 10 N., R. 6 W., brs. S. $41^{\circ} 43'$ W. 439.66 ft. Thence S. $66^{\circ} 53'$ E.

236.00 Cross Railroad track, course northerly and southerly.

1378.0 West side of frame house, on line.

1500.00 True point for Cor. No. 2, identical with Cor. No. 1

Hastings lode, Cor. No. 1 of Norwood lode, Cor. No. 3

Chicago lode, all of this survey. Point fell under

adobe building, impracticable for a corner, W.C. hereafter described brs. N. $17^{\circ} 17'$ E. 40 ft.

Thence by offsets N. $17^{\circ} 17'$ E.

From true point for corner.

- Feet. BOSTON lode continued.
- 40.00 Establish witness Cor. for Cor. No. 2, identical with witness Cor. for Cor. No. 1, Hastings lode of this survey, a quartz stone 14 x 5 x 26 in. long, set 15 in. in the ground, with substantial mound of stone alongside, and chiseled W.C.B-2-2901, and H-1-2901 on S.W. face, with + on top for exact point. No bearings available.
- 301.50 East Center End, identical with West Center End Hastings lode of this survey, a mound of stone.
- 380.00 South side frame building.
- 394.00 North side same frame building.
- 434.00 South side frame building.
- 443.74 Intersect line 5-6 of Ohio lode, survey No. 1190, S. $74^{\circ} 55' E.$ 329.3 ft. from Cor. No. 5.
- 468.00 North side of frame building.
- 603.00 Cor. No. 3, identical with Cor. No. 4 Hastings lode of this survey, a granite stone 10 x 10 x 26 in. long, set 18 in. in the ground, with a substantial mound of stone alongside, and chiseled B-3-2901 and H-4-2901 on S. face, with + on top for exact corner point, from which Cor. NO. 5, Ohio lode, survey No. 1190, identical with Cor. No. 3, Golden Eagle lode, Survey No. 1191 brs. S. $79^{\circ} 42' W.$ 371.25 ft. No more bearings available.
- Thence N. $66^{\circ} 53' W.$
- 30.00 Cross Wagon Road, course northerly and southerly.
- 333.21 Intersect line 5-3 Ohio lode, survey No. 1190, and line 3-2 Golden Eagle lode, survey No. 1191, N. $16^{\circ} 36' E.$ 205.82 ft. from Cor. No. 5, Ohio lode, and Cor. No. 3 Golden Eagle lode.
- 837.98 Intersect line 3-5 of Golden Eagle lode, survey No. 1191,

Feet. BOSTON lode continued.
 N. 45° 43' W. 566.34 ft. from Cor. No. 3.

1280.00 Cross Railroad Track.

1500.00 Cor. No. 4, on line 1-2 of Sunset lode of this survey,
 S. 17° 17' W. 88.2 ft. from Cor. No. 2, a granite stone
 8 x 10 x 26 in. long, set one-half in ground, with
 substantial mound of stone alongside, and chiseled
 B-4-2901 on S.E. face, with + on top for exact corner
 point. No bearings available.

Thence S. 17° 17' W.

228.00 East Center End Sunset lode of this survey, a mound
 of stone.

301.50 West Center End, a mound of stone.

544.20 Cor. No. 1 Sunset lode, identical with Cor. No. 2,
 Jersey lode, both of this survey. Cor. described above.

603.00 Cor. No. 1, the place of beginning. All corners are
 identical with their respective locations. Magnetic
 declination at each corner 15° to E.

CHICAGO lode.

Beginning at Cor. No. 1, identical with Cor.
 No. 1 of Philadelphia lode, of this survey, on line
 1-4 of Alaska lode of this survey, S. 17° 17' W. 29.4
 ft. from Cor. No. 1, a granite stone 8x 8 x 24 in. long
 set one-half in ground, and chiseled C-1-2901 on N.E.
 face, and P-1-2901 on S.E. face, with + on top for
 exact corner point, and substantial mound of stone
 alongside, from which the 1/4 Sec. Cor. between Sections
 22 and 23 T. 10 N., R. 6 W. brs. N. 24° 36' W. 272.40 ft.
 No more bearings available.

Thence S. 66° 53' E.

125.00 Cross Wagon Road, course northerly and southerly.

Feet.	<u>CHICAGO lode continued.</u>
340.00	Cross Railroad Track, course northerly and southerly.
1500.00	Cor. No. 2, identical with Cor. No. 2 of Norwood lode and Cor. No. 4, Philadelphia lode, both of this survey, a granite stone 6 x 8 x 24 in. long, set one-half in the ground, with substantial mound of stone alongside, and chiseled C-2-2901 on N. face, N-2-2901 on N.E. face and P-4-2901 on S. face, with + on top for exact corner point. No bearings available. Thence N. 17° 17' E.
301.50	East Center End, identical with West center End of Norwood lode of this survey, a mound of stone.
513.00	Established Witness Corner for Cor. No. 3, and for Cor. No. 1, of Norwood lode of this survey, I set a granite stone 8 x 8 x 26 in. long, one-half in ground, with substantial mound of stone alongside, and chiseled W.C.-C-3-2901 and N-1-2901 on N. face, with + on top for exact point. No bearings available.
603.00	True point for Cor. No. 3, identical with Cor. No. 1 Norwood lode. Point fell under adobe building. Impracticable for corner. Point described above. W.C. above described brs. S. 17° 17' W. 90 ft. Thence by offsets from true point for Cor. No. 3, N. 66° 53' W.
122.00	West side of Frame Building.
1264.00	Cross Railroad Track, course northerly and southerly.
1500.00	Cor. No. 4, identical with Cor. No. 1, Boston lode of this survey. Cor. described above. Thence S. 17° 17' W.
257.40	East Center End Jersey lode of this survey.
301.50	West Center End, a mound of stone.
398.60	Cross Wagon Road, course easterly and westerly.
573.60	Cor. No. 1 Jersey lode, identical with Cor. No. 1 Alaska lode, both of this survey. Cor. described above.

- Feet. CHICAGO lode continued.
- 603.00 Cor. No. 1, the place of beginning. All corners are identical with their respective locations. Magnetic declination at each corner 15° to E.
- PHILADELPHIA lode.
- Beginning at Cor. No. 1, identical with Cor. No. 1, Chicago lode of this survey. Cor. described above, from which the $1/4$ Sec. Cor. between Sections 22 and 23, T. 10, N. R. 6, W. brs. N. $24^{\circ} 36'$ W. 27240 ft.
- Thence S. $17^{\circ} 17'$ W.
- 286.80 East Center End Alaska lode of this survey, a mound of stone.
- 301.50 West Center End, a mound of stone.
- 381.08 Intersect line between Sections 22 and 23, T. 10. N. R. 6, W. S. $0^{\circ} 1'$ E. 611.54 ft. from $1/4$ sec cor. and N. $0^{\circ} 1'$ W. 2028.46 ft. from Cor. to Secs. 22, 23, 26 & 27.
- 603.00 Cor. No. 2, identical with Cor. No. 4, Alaska lode, and Cor. No. 5 Annex lode, both of this survey, Cor. described above.
- Thence S. $66^{\circ} 53'$ E.
- 71.76 Intersect line between Sections 22 and 23 T. 10N. R. 6 W. S. $0^{\circ} 1'$ E. 851.67 ft. from $1/4$ Sec. Cor., and N. $0^{\circ} 1'$ W. 1788.33 ft. from Cor. to Secs. 22, 23, 26 & 27.
- 285.00 Cross Wagon Road, course northerly and southerly.
- 445.00 Cross Railroad Track, course northerly and southerly.
- 1090.00 Cor. No. 4, Annex lode of this survey. Cor. described below.
- 1500.00 Cor. No. 3, a granite stone, 5 x 10 x 25 in. long, set one-half in ground, with substantial mound of stone alongside, and chiseled P-3-2901 on N. face, with + on top for exact corner point. No bearings available.
- Thence N. $17^{\circ} 17'$ E.

Feet	<u>PHILADELPHIA lode continued.</u>
301.50	East Center End, a mound of stone.
603.00	Cor. No. 4, identical with Cor. No. 2, Norwood lode, Cor. No. 2 Chicago lode, both of this survey. Cor. described above.
Thence N. 66° 53' W.	
1160.00	Cross Railroad Track, course northerly and southerly.
1375.00	Cross Wagon Road, course northerly and southerly.
1500.00	Cor. No. 1, the place of beginning. All corners are identical with their respective locations.
Magnetic declination at each corner 15° to E.	
<u>ANNEX lode.</u>	
Beginning at Cor. No. 1, identical with Cor. No. 2, Rose Gold lode, Survey No. 1726, said Cor. No. 2 Rose Gold lode I found to be a substantial stone firmly set in ground, and chiseled R.G-2-1726 on S. face, for Cor. No. 1 of Annex lode, I marked same stone by chiseling A-1-2901 on S. face, from which the 1/4 Sec Cor. between Sections 22 and 23, T. 10 N., R. 6, W. brs. N. 34° 34' E. 707.27 ft. No more bearings available.	
Thence S. 31° 41' W.	
300.00	West Center End, identical with East Center End of Rose Gold lode, survey No. 1726, a stone set in ground and chiseled E.C.E.R.G.1726 on W. face, with mound of stone alongside.
600.00	Cor. No. 2, identical with Cor. No. 3, Rose Gold lode, survey No. 1726. I found a substantial stone firmly set in ground and chiseled R.G.-3-1726 on N. face and cross on top for exact corner point. For Cor. No. 2 of Annex lode, I chiseled same stone A-2-2901 on N. face. No bearings available.

Feet. ANNEX lode continued.

Thence S. $63^{\circ} 26'$ E.

- 801.46 Intersect line between Sections 22 and 23, T. 10, N. R. 6, W. S. $0^{\circ} 1'$ E. 1451.51 ft. from the 1/4 Sec. Cor., and N. $0^{\circ} 1'$ W. 1188.49 ft. from Cor. to Secs. 22, 23, 26 & 27.
- 1050.00 Cross Wagon Road, course northerly and southerly.
- 1085.00 Cross Railroad Track, course northerly and southerly.
- 1495.77 Cor. No. 3, a granite stone, 8 x 8 x 26 in. long, set one-half in ground, with substantial mound of stone alongside, and chiseled A-3-2901 on N. face, with + on top for exact corner point. No bearings available.

Thence N. $31^{\circ} 41'$ E.

- 300.00 East Center End, a mound of stone.
- 600.00 Cor. No. 4, on line 3-2 of Philadelphia lode of this survey, N. $66^{\circ} 53'$ W. 410.00 ft. from Cor. No. 3, set a granite stone 8 x 12 x 24 in. long, one-half in ground, with substantial mound of stone alongside, and chiseled A-4-2901 on S. face, with + on top for exact corner point. No bearings available.

Thence N. $66^{\circ} 53'$ W.

- 645.00 Cross Railroad Track, course northerly and southerly.
- 805.00 Cross Wagon Road, course northerly and southerly.
- 1018.24 Intersect line between Sections 22 and 23, T. 10 N. R. 6, W. S. $0^{\circ} 1'$ E. 851.67 ft. from the 1/4 Sec. Cor., and N. $0^{\circ} 1'$ W. 1788.33 ft. from Cor. to Secs. 22, 23, 26 & 27.
- 1090.00 Cor. No. 5, identical with Cor. No. 4, Alaska lode and Cor. No. 2, Philadelphia lode, both of this survey, Cor. described above.

Thence N. $54^{\circ} 18'$ W.

- 413.00 Cor. No. 1, the place of beginning. All corners are identical with their respective locations. Magnetic declination at each corner 15° to E.

HASTINGS lode.

Beginning at point for corner No. 1, said

Feet.	<u>HASTINGS lode continued.</u>
	point described above as being impracticable for corner, from which 1/4 Sec. Cor, between Sections 22 and 23, T. 10 N. R. 6, W. brs. N. 81° 08' W. 1692.18 ft. W. C. described above brs. N. 17° 17' E., 40 ft.
	—Thence by offsets from true point for corner, S. 66° 53' E.
108.00	West side of adobe.
184.00	East side of same adobe, and west side line of Main St.
262.00	West side of frame building, and east side line of Main St.
270.00	East side of frame building.
488.00	West side of frame building.
507.00	East side of frame building.
1250.40	Cor. No. 2, identical with Cor. No. 4, Norwood lode of this survey, a quartz stone, 5 x 14, x 24 in. long, set one-half in ground, with substantial mound of stone alongside, and chiseled H-2-2901 on N. face, and N-4-2901 on S. face, with + on top for exact corner point, from which a rock in place, 1 x 3 x 5 ft. exposed, and chiseled B+R-H-2-N-4-2901 brs. S. 16° 52' E. 74.50 ft. A rock in place 1 x 3 x 3 ft. exposed and chiseled B+R-H-2-N-4-2901 brs. S. 41° 22' W. 29.4 ft.
	Thence N. 17° 17' E.
1301.50	East Center End, a mound of stone.
1603.00	Cor. No. 3, a rock in place, 1 x 2½ x 1½ ft. exposed and chiseled H-3-2901, with + on top for exact corner point. I raised a substantial mound of stone alongside. A rock in place, 5 x 10 x 3 ft. exposed and chiseled B+R-H-3-2901 brs. N. 0° 52' E. 12 ft. A rock in place 5 x 3 x 2 ft. exposed, and chiseled B+R-H-3-2901, brs. N. 71° 37' W. 5.3 ft. N.E. Cor. of Cemetary fence brs. S. 80° 38' W. 365ft. Cemetary 110 x 220 ft. course

Feet.	<u>HAS TINGS lode continued.</u> N. 40° E. Cor. 6, Ohio lode, Sur. No. 1190, brs. N. 62° 55' W. 74ft. Thence N. 66° 53' W.
110.09	Intersect line 5-6 of Ohio lode, survey No. 1190, N. 74° 55' W. 36.63ft. from Cor. No. 6.
948.40	East Side Line Main St.
989.40	West Side Line Main St.
1250.40	Cor. No. 4, identical with Cor. No. 3, Boston lode Cor. described above. Thence S. 17° 17' W.
153.00	North Side frame building.
159.26	Intersect line 5-6 Ohio lode, survey No. 1190, S. 74° 55' E. 329.30 ft. from Cor. No. 5, and 1135.17 ft. from Cor. No. 6.
169.00	South side frame building.
209.00	North Side frame building.
223.00	South side frame building.
301.50	West Center End, identical with East Center End Boston lode of this survey.
563.00	Witness Corner for Cor. No. 1, identical with Witness Corner for Cor. No. 2, Boston lode of this survey. Witness Cor. described above.
603.00	Point for Cor. No. 1, the place of beginning. All corners are identical with their respective locations. Magnetic declination at each corner 15° to E.
	<u>NORWOOD lode.</u> Beginning at point for Cor. No. 1, said point described above, from which the 1/4 Sec. Cor. between Sections 22 and 23, T. 10. N., R. 6, W. brs. N. 81° 08' W. 1692.18 ft. W. C. described above brs. S. 17° 17' W., 90 ft. Thence by offsets from point for Cor. No. 1, S. 17° 17' W.
90.00	Witness Corner for Cor. No. 1, identical with Witness

Feet	<u>NORWOOD lode continued.</u> Cor. for Cor. No. 3, Chicago lode of this survey. Witness Cor. described above.
301.50	West Center End, identical with East Center End Chicago lode of this survey, a mound of stone.
603.00	Cor. No. 2, identical with Cor. No. 2, Chicago lode and Cor. No. 4, Philadelphia lode, both of this survey. Cor. described above. Thence S. 66° 53' E.
1250.40	Cor. No. 3, a granite stone, 10 x 10 x 24 ft. long set one-half in ground, with substantial mound of stone alongside, and chiseled N-3-2901 on N. face with + on top for exact corner point. No bearings available. Thence N. 17° 17' E.
301.50	East Center End, a mound of stone.
603.00	Cor. No. 4, identical with Cor. No. 2, Hastings lode of this survey. Cor. described above. Thence N. 66° 53' W.
743.40	East Side of frame building.
762.40	West Side of same frame building.
980.40	East Side of frame building.
988.40	West Side of same frame building, and East Side Line of Main St.
1066.40	East Side of adobe building and West Side Line of Main St.
1142.40	West Side of same adobe building.
1250.40	Point for Cor. No. 1, the place of beginning. All corners are identical with their respective locations. Magnetic declination at each corner 15° to E.

L E D G E S.

The presumed course of the ledges of this survey, as near as can be traced upon the ground are as follows:

improvements upon the claims embraced in this survey placed thereon by the claimant, and its grantors, is not less than \$500.00 for each claim, and that said improvements consist of:-

MERIT lode.

- No. 1. Discovery monument, a mound of stone 3 ft. base and 3 ft. high, located on presumed course of ledge, from which Cor. No. 1 brs. S. 5° 55' E. 761.7 ft.
 - No. 2. Vertical shaft, 5 x 7 x 20 ft. deep, from which Cor. No. 1 brs. S. 3° 5' W. 731. ft.
Value \$250.00
 - No. 3. Inclined shaft, 4 x 6 x 130 ft. deep, from which Cor. No. 1 brs. S. 3° 5' W. 513 ft.
Value \$1950.00
- To be accredited to this claim is an undivided 1/10 interest in improvement No. 7, Jersey lode,
Value \$1058:00

SUNSET lode.

- No. 1. Discovery monument, a mound of stone 3 ft. base and 3 ft. high, located on presumed course of ledge, from which Cor. No. 1 brs. S. 33° 18' E. 837.5 ft.
 - No. 2. Shaft, 5 x 8 x 10 ft. deep, from which Cor. No. 1 brs. S. 39° 48' E. 787 ft.
Value \$100.00
- To be accredited to this claim is an undivided 1/10 interest in improvement No. 7, Jersey lode,
Value \$1058.00

JERSEY lode.

- No. 1. Discovery monument, a mound of stone 3 ft. base and 3 ft. high, located on presumed course of ledge, from which Cor. No. 4 brs. N. 86° 2' W. 569.4 ft.
- No. 2. Shaft, 4x 6 x 12 ft. deep, from which Cor. No. 4 brs. S. 60° 02' W. 282 ft.
Value \$ 100.00
- No. 3. Vertical shaft, 4 x 6 x 66 ft. deep, from which Cor. No. 4 brs. N. 74° 56' W. 513 ft.
Value \$ 660.00
- No. 4. Vertical shaft, 4 x 6 x 30 ft. deep, from which Cor. No. 4 brs. N. 66° 28' W. 460 ft.
Value \$300.00
- No. 5. Inclined shaft, 4 x 6 x 120 ft. deep, course N. 23° E., dip 23°, from which Cor. No. 4 brs. N. 57° 49' W. 318 ft.
Value \$1800.00

MERIT ledge.

Course of ledge is from a point on line 1-4 S. $54^{\circ} 18'$ E. 316.2 ft. from Cor. No. 4; thence N. $17^{\circ} 17'$ E. 1500 ft. to intersection of line 2-3.

SUNSET ledge.

Course of ledge is from a point on line 1-2 N. $17^{\circ} 17'$ E. 316.2 ft. from Cor. No. 1; thence N. $54^{\circ} 18'$ W. 1500 ft. to intersection of line 3-4.

JERSEY ledge.

Course of ledge is from a point on line 1-2 N. $17^{\circ} 17'$ E. 316.2 ft. from Cor. No. 1; thence N. $54^{\circ} 18'$ W. 1500 ft. to intersection of line 3-4.

ALASKA ledge.

Course of ledge is from a point on line 4-1 N. $17^{\circ} 17'$ E. 316.2 ft. from Cor. No. 4; thence N. $54^{\circ} 18'$ W. 1500 ft. to intersection of line 2-3.

BOSTON ledge.

Course of ledge is from a point on line 3-2 N. $17^{\circ} 17'$ E. 301.5 ft. from Cor. No. 2; thence N. $66^{\circ} 53'$ W. 1500 ft. to intersection of line 1-4.

CHICAGO ledge.

Course of ledge is from a point on line 2-3 N. $17^{\circ} 17'$ E. 301.5 ft. from Cor. NO. 2; thence N. $66^{\circ} 53'$ W. 1500 ft. to intersection of line 1-4.

PHILADELPHIA ledge.

Course of ledge is from a point on line 3-4 N. $17^{\circ} 17'$ E. 301.5 ft. from Cor. No. 3; thence N. $66^{\circ} 53'$ W. 1500 ft. to intersection of line 1-2.

ANNEX ledge.

Course of ledge is from a point on line 3-4 N. $31^{\circ} 41'$ E. 300 ft. from Cor. No. 3; thence N. $63^{\circ} 26'$ W. 1495.77 ft. to intersection of line 1-2.

HASTINGS ledge.

Course of ledge is from a point on line 2-3 N. $17^{\circ} 17'$ E. 301.5 ft. from Cor. No. 2; thence N. $66^{\circ} 53'$ W. 1250.4 ft. to intersection of line 1-4.

NORWOOD ledge.

Course of ledge is from a point on line 3-4 N. $17^{\circ} 17'$ E. 301.5 ft. from Cor. No. 3; thence N. $66^{\circ} 53'$ W. 1250.4 ft. to intersection of line 1-2.

I M P R O V E M E N T S.

I certify that the value of the labor and

LEVEL "e".

From point in shaft, S. 57°03' E. 60.7 ft. E2; thence from E2 S. 56° 51' E. 92.3 ft. to E4; thence from E4 S. 30° 38' E. 56 ft. face of east drift. From point in shaft, N. 70° 53' W. 47.7 ft. to E1; thence from E1 N. 56° 33' W. 58.2 ft. to E3; thence from E3 N. 62° 09' W. 31.5 ft. to E5; thence from E5 N. 68°40' W. 31 ft. to E7; thence from E7 N. 55°38' W. 45.7 ft. face of west drift.

LEVEL "f"

From point in shaft, N. 60° W. 25 ft. face of west drift, also S. 70° E. 41.5 ft. face of east drift.

LEVEL "g"

From point in shaft, N 62° W. 18.2 ft. G1; thence from G1 N. 84° W. 27.2 ft. G3; from G3 N. 50° W. 43 ft. G5; from G5 N. 80° W. 37.6 ft. G7; from G7 N. 61° W. 78.1 ft. G9; from G9 S. 83° W. 17.9 ft. G11; from G11 N. 52° W. 38.1 ft. G13; from G13 N. 70° W. 31.3 ft. to G15; from G15 N. 48° W. 32.5 ft. G17; from G17 N. 76° W. 62.5 ft. to face of west drift. From point in shaft S. 35° E. 51.8 ft. face of east drift.

LEVEL "h"

From point in shaft, N. 61° W. 20 ft. to H1; from H1 N. 80° W. 29.6 ft. H3; from H3 N. 68° W. 96.2 ft. to H5; from H5 N. 60° W. 64 ft. to face of west drift; again from point in shaft, S. 45° E. 20.5 ft. to face of east drift.

LEVEL "i"

From point in shaft, N. 85° W. 45.9 ft. to I1 from I1 N. 60° W. 56 ft. to face of west drift; again from point in shaft, S. 45° E. 67.3 ft. to face of east drift.

LEVEL "j"

From point in shaft, N. 77° W. 22.4 ft. face of west drift; also S. 77° E. 10 ft. face of east drift.

LEVEL "k"

From point in shaft, N. 70° W. 27 ft. face of west drift; also S. 50° E. 25 ft. face of east drift.

Total value of drifts and winze run from shaft No. 7 \$12497.00

ALASKA lode.

No. 1.

Discovery monument, a mound of stone, 3 ft. base and 3 ft. high, located on presumed course of ledge, from which Cor. No. 2 brs. N. 25° 20' W. 619.4 ft.

Improvements, continued.

No. 6. Vertical shaft, 4 x 6 x 25 ft. deep, from which
 Cor. No. 4 brs. N. 65° 20' W. 578 ft.
 Value \$ 250.00

No. 7. Inclined shaft, 5 x 7 x 622-4/10 ft. deep,
 course down shaft N. 22° 45' E.; dip 23°, from which
 Cor. No. 4 brs. N. 56° 36' W. 550 ft.
 Total Value of improvement, \$10580.00

This shaft is a common improvement to all the claims embraced in this survey, as it is being sunk to actually develop and extract the ore bodies of the various ledges. From this shaft, at different levels, drifts and cross-cuts will be run, and the ore bodies of these lodes will be extracted through this main working shaft.*

To be accredited to this claim is an undivided 1/10 interest in said improvement No. 7.
 Value \$1058.00

Also to be accredited to this claim are the drifts which are run from this shaft at various levels as follows: measurements down shaft, 84.55 ft on incline to level "a"; 136.30 ft. on incline to level "b"; 173.06 ft on incline to level "c"; 200.65 ft. on incline to level "d"; 248.45 ft. on incline to level "e"; 293.45 ft. on incline to level "f"; 322.45 ft. on incline to level "g"; 364.45 ft. on incline to sub-level; drift to West 12 ft.; 380. 45 ft. on incline to level "h"; 455.25 ft. on incline to level "i"; 528.95 ft. on incline to level "j"; 602.15 ft. on incline to level "k"; 622.4 ft. on incline to bottom of sump.

LEVEL "a"

From station in shaft, S. 69°38' E. 29.6 ft. face of east drift; also N. 58° 27' W. 57.3 ft. to Station A1; thence from A1 N. 66° 05' W. 50 ft. to A3; thence from A3 N. 39° 28' W. 39.6 ft. to face of west drift.

LEVEL "b"

From point in shaft, S. 53°48' E. 72 ft. face of east drift and beginning of winze 30 ft. deep; also N. 66° 01' W. 67 ft. to B1; thence from B1 N. 78° 43' W. 33.2 ft. to B3; thence from B3 N. 29° 38' W. 20 ft. to face of west drift.

LEVEL "c"

No drifts to east. From point in shaft, N. 63°34' W. 134 ft. to C1; thence from C1 N. 63° 23' W. 68.2 ft. face of west drift.

LEVEL "d"

No drifts west. From point in shaft, S. 46° 31' E. 14.5 ft. to D2; thence from D2 S. 22° 07' E. 15.1 ft. to D4; thence from D4 S. 62° 29' E. 28.6 ft. to face of east drift.

*The ground covered by this survey is flat and the difference between the highest and lowest points is not more than 50 ft. in elevation, thus it will be seen that such an improvement as this deep shaft will develop the ore bodies of the several claims and be a common improvement to all the claims of this survey.

Improvements continued.

- No. 2. Inclined shaft, 4 x 6 x 400 ft. deep, course down shaft N. 23° E.; dip 23°, from which Cor. No. 2 brs. N. 32° 17' W. 244.8 ft.
Value \$6000.00
- No. 3. Trench, 4 x 25 x 8 ft. deep, from North end of which Cor. No. 3 brs. N. 89° 15' W. 510 ft.
Value \$ 100.00
- No. 4. Inclined shaft, 4 x 5 x 10 ft. deep, from which Cor. No. 3 brs. N. 87° 41' W. 545 ft.
Value \$ 100.00
- To be accredited to this claim is an undivided 1/10 interest in improvement No. 7, Jersey lode.
Value \$1058.00

BOSTON lode.

- No. 1. Discovery monument, a mound of stone, 3 ft. base and 3 ft. high, located on presumed course of ledge, from which Cor. No. 1 brs. S. 65° 03' W. 403.1 ft.
- No. 2. Vertical shaft, 4 x 6 x 25 ft. deep, partially caved. Cor. No. 1 brs. N. 82° 47' W. 313 ft.
Value \$ 200.00
- To be accredited to this claim is an undivided 1/10 interest in improvement No. 7, Jersey lode.
Value \$1058.00

CHICAGO lode.

- No. 1. Discovery shaft, 4 x 6 x 10 ft. deep, from which Cor. No. 1 brs. S. 80° 32' W. 557 ft.
Value \$ 80.00
- To be accredited to this claim is an undivided 1/10 interest in improvement No. 7, Jersey lode.
Value \$1058.00

PHILADELPHIA lode.

- No. 1. Discovery shaft, 4 x 6 x 10 ft. deep, from which Cor. No. 1 brs. N. 12° 37' E. 305.1 ft.
Value \$ 80.00
- No. 2. Shaft, 5 x 8 x 10 ft. deep, from which Cor. No. 4 brs. N. 84° 44' E. 485 ft.
Value \$ 80.00
- No. 3. Shaft, 4 x 6 x 10 ft. deep, from which Cor. No. 4 brs. N. 87° 29' E. 577 ft.
Value \$ 80.00

Improvements continued.

To be accredited to this claim is an undivided 1/10 interest in improvement No. 7, Jersey lode.
Value \$1058.00

ANNEX lode.

No. 1. Discovery shaft, 4 x 6 x 10 ft. deep, from which Cor. No. 1 brs. N. 25° 57' E. 297 ft.
Value \$ 80.00

To be accredited to this claim is an undivided 1/10 interest in improvement No. 7, Jersey lode.
Value \$1058.00

HASTINGS lode.

No. 1. Discovery monument, a mound of stone, 3 ft. base and 3 ft. high, located on presumed course of ledge, from which Coor. No. 3 brs. N. 65° 02' E. 403.1 ft.

No. 2. Shaft, 4 x 6 x 10 ft. deep, from which Cor. No. 3 brs. N. 76° 35' E. 361 ft.
Value \$ 80.00

To be accredited to this claim is an undivided 1/10 interest in improvement No. 7, Jersey lode.
Value \$1058.00

NORWOOD lode.

No. 1. Discovery monument, a mound of stone, 3 ft. base and 3 ft. high, located on presumed course of ledge, from which Cor. No. 4 brs. N. 52° 34' E. 344.5 ft.

No. 2. Shaft, 4 x 6 x 10 ft. deep, from which Cor. No. 4 brs. N. 39° E. 132 ft.
Value \$ 80.00

To be accredited to this claim is an undivided 1/10 interest in improvement No. 7, Jersey lode.
Value \$1058.00

O T H E R I M P R O V E M E N T S .

JERSEY lode.

1000 linear ft. of road.

ALASKA lode.

625 linear ft. of road.

Other Improvements Continued.

Frame Building, 16 x 18 ft., from N.E.Cor. Cor. No. 3
brs. N. 22° 20' E. 501 ft.

Frame Building, 16 x 20 ft., from N.W. Cor. Cor. No. 3
brs. N. 24° 20' E. 380 ft.

Adobe Building, 20 x 12 ft., from N.W.Cor. Cor. No. 3
brs. N. 23° 20' E. 329 ft.

Frame Building, 18 x 16 ft., from N.E.Cor, Cor. No. 3
brs. N. 20° 5' E. 304 ft.

Stone Building, 28 x 18 ft., from N.E.Cor., Cor. No. 3
brs. N. 21° E. 255 ft.

Frame Building, 14 x 18 ft., from N.E.Cor., Cor. No. 3
brs. N. 15° 20' E. 211 ft. This building stands on line
between Hastings and Boston lodes.

Adobe building, 16 x 26 ft., the center of which is
point for Cor. No. 2.

610 linear ft. of Railroad.

CHICAGO lode.

Office Building, 28 x 40 ft., from S.W.Cor.
Cor. No. 1 brs. S. 37° 28' W. 192 ft. (Frame Building)

Ware House, frame, 18 x 14 ft., from S.W.Cor., Cor. No. 1
brs. S. 44° 30' W. 495 ft.

Frame Building, 60 x 24 ft., from S.W.Cor., Cor. No. 1
brs. S. 63° 05' W. 303 ft.

Barn, frame, 33 x 15 ft., from S.W.Cor., Cor. No. 1
brs. S. 81° 30' W. 230 ft.

Frame Building, 24 x 9 ft., from S.W.Cor., Cor. No. 1
brs. S. 52° W. 188 ft.

Frame Building, 24 x 12 ft., from S.E.Cor., Cor. No. 2
brs. S. 1° 55' W. 538 ft.

Frame Building, 40 x 24 ft., from S.E.Cor. Cor. No. 2
brs. S. 3° 35' E. 615 ft.

Frame Building, 18 x 20 ft., from S.E.Cor. Cor. No. 2
brs. S. 11° 10' E. 580 ft.

Frame Building, 18 x 30 ft., from S.E.Cor., Cor. No. 2
brs. S. 14° 50' E. 441 ft.

Frame Building, 24 x 20 ft., from S.E.Cor. Cor. No. 2
brs. S. 26° 30' E. 605 ft.

Frame Building, 28 x 18 ft., from S.E.Cor. Cor. No. 2
brs. S. 30° 05' E. 400 ft.

Frame Building, 18 x 15 ft., from S.E.Cor., Cor. No. 2
brs. S. 32° 35' E. 559 ft.

Adobe Building, 16 x 12 ft., from S.E.Cor. Cor. No. 2
brs. S. 52° 50' E. 438 ft.

Other Improvements, continued.

Stamp Mill Building, 50 x 60 ft, wooden frame covered with iron, from N.W.Cor. Cor. No. 2 brs. N. $41^{\circ}35'$ W. 591 ft.

Crusher House, frame, 25 x 25 ft., from N.W.Cor. Cor. No. 2 brs. N. $50^{\circ}17'$ W. 560 ft.

BOSTON Lodes.

Adobe Building, 12 x 18 ft. from S.E.Cor. Cor No. 3 brs. S. 76° E. 540 ft.

Frame Building, 24 x 18 ft., from S.E.Cor. Cor. No. 3 brs. S. 85° E. 627 ft.

Frame Building, 12 x 24 ft., from S.E.Cor. Cor. No. 3 brs. S. $89^{\circ}45'$ E. 453 ft.

Frame Building, 16 x 14 ft., from S.E.Cor., Cor. No. 3 brs. N. $89^{\circ}15'$ E. 651 ft.

Frame Building, 26 x 32 ft., from S.E.Cor. Cor. No. 3 brs. N. $83^{\circ}45'$ E. 718 ft.

Frame Building, 10 x 22 ft., from S.E.Cor. Cor. No. 3 brs. N. $82^{\circ}15'$ E. 743 ft.

Frame Building, 30 x 18 ft, from S.E.Cor., Cor. No. 3 brs. N. $81^{\circ}40'$ E. 538 ft.

Frame Building, 10 x 12 ft., from N.E.Cor. Cor. No. 3 brs. N. $71^{\circ}13'$ E. 222 ft.

Frame Building, 36 x 12 ft., from N.E.Cor. Cor. No. 3 brs. N. $77^{\circ}0'$ E. 587 ft.

Frame Building, 24 x 20 ft., from N.E.Cor. Cor. No. 3 brs. N. $35^{\circ}09'$ E. 180 ft.

Frame Building, 24 x 22 ft., from N.E.Cor. Cor. No. 3 brs. N. $71^{\circ}15'$ E. 170 ft.

~~XXXXXXXXXXXXXXXXXXXXXXXXXXXXXXXXXXXXXXXXXXXXXXXXXXXX
XXXXXXXXXXXXXXXXXXXXXXXXXXXX~~

Frame Building, 24 x 18 ft. from S.E.Cor., Cor. No. 3 brs N. $50^{\circ}20'$ E. 649 ft.

Adobe Building, 24 x 12 ft., from N.W.Cor., Cor. No. 3 brs. N. $37^{\circ}30'$ E. 268 ft.

Adobe Building, 22 x 12 ft., from N.E.Cor., Cor. No. 3 brs. N. $34^{\circ}50'$ E. 240 ft.

Adobe Building, 26 x 12 ft., on line between Boston and Chicago lodes, from N.W.Cor. Cor. No. 3 brs. N. $29^{\circ}45'$ E. 587 ft.

Adobe Building, 24 x 16 ft., from N.E.Cor. Cor. No. 3 brs. N. $29^{\circ}10'$ E. 547 ft.

Other improvements, continued.

Adobe Building, 64 x 77 ft., from N.W.Cor. Cor. No. 4
brs. N. 28° 15' W. 401 ft.

Adobe Building, 9 x 36 ft., from N.W.Cor., Cor. No. 4
brs. N. 16° 15' W. 509 ft.

Frame Building, 15 x 58 ft., from N.W.Cor., Cor. No. 4
brs. N. 11° 40' W. 567 ft.

Adobe Building, 28 x 17 ft., from N.W.Cor., Cor. No. 4
brs. N. 8° 15' W. 628 ft.

Frame Building, 58 x 27 ft., from N.W.Cor., Cor. No. 4
brs. N. 56° 50' W. 421 ft.

Adobe Building, 13 x 30 ft., from N.W.Cor., Cor. No. 4
brs. N. 48° 45' W. 428 ft.

Frame Building, 45 x 21 ft., from S.W.Cor., Cor. No. 4
brs. N. 50° 40' W. 532 ft.

Frame Building, 18 x 20 ft., from S.W.Cor., Cor. No. 4
brs. N. 51° 25' W. 640 ft.

Adobe Building, 11 x 15 ft., from N.W.Cor., Cor. No. 4
brs. N. 36° 25' W. 572 ft.

Frame Building, 11 x 13 ft., from N.W.Cor., Cor. No. 4
brs. N. 37° 45' W. 651 ft.

Frame Building, 10 x 18 ft., from N.W.Cor., Cor. No. 4
brs. N. 38° 15' W. 705 ft.

Adobe Building, 12 x 10 ft., from N.W.Cor., Cor. No. 4
brs. N. 33° 50' W. 682 ft.

Frame Building, 20 x 11 ft., from N.W.Cor., Cor. No. 4
brs. N. 34° W. 730 ft.

Frame Building, 16 x 16 ft., from N.W.Cor. Cor. No. 4
brs. N. 33° 25' W. 830 ft.

Frame Building, 11 x 15 ft., from N.W.Cor., Cor. No. 4
brs. N. 30° 05' W. 780 ft.

Frame Building, 22 x 12 ft., from N.W.Cor., Cor. No. 4
brs. N. 28° W. 820 ft.

Frame Building, 9 x 27 ft., from N.W.Cor., Cor. No. 4
brs. N. 25° 30' W. 697 ft.

Frame Building, 12 x 24 ft., from N.W.Cor., Cor. No. 4
brs. N. 23° 15' W. 701 ft.

Frame Building, 6 x 8 ft., from N.W.Cor., Cor. No. 4
brs. N. 5° 35' W. 681 ft. This building is on line
between Hastings and Norwood lodes.

Adobe building, 24x24 ft., from S.W.Cor., Cor. No. 4
brs N. 8° 10' W. 178 ft.

NORWOOD lode.

Frame Building,, 12 x 30 ft., from S.E.Cor.
Cor. No. 2 brs. S. 35° 20' W. 245 ft.

Other Improvements continued.

250 linear ft. of Wagon Road.

620 linear ft. of Railroad.

PHILADELPHIA lode.

Frame Building 24 x 30 ft., from N.W.Cor.
Cor. No. 1 brs. N. 24° 47' W. 415 ft.

620 linear ft. of Railroad.

650 linear ft. of Wagon Road.

ANNEX lode.

About 588 ft. of Railroad.

About 630 linear ft. of wagon Road.

HASTINGS lode.

Frame Building, 34 x 20 ft. from N.E.Cor.
Cor. No. 4 brs. N. 9° 55' E. 140 ft. This building
stands on line between Hastings and Boston lodes.

Frame Building, 12 x 20 ft., from N.E.Cor.; Cor. No. 4
brs. N. 19° 45' W. 240 ft.

Adobe Building, 120 x 16 ft., from N.W.Cor., Cor. No. 4
brs. N. 36° 45' W. 199 ft.

A series of adobe business blocks, all joined, fronting
on Main St., total frontage 221 ft., average depth
64 ft. from N.W.Cor. Cor. No. 4 brs. N. 39° 0' W. 223 ft.

Adobe Building, 63 x 30 ft., from N.W.Cor. Cor. No. 4
brs. N. 4° 15' W. 516 ft.

Frame Building, 16 x 20 ft., from N.W.Cor., Cor. No. 4
bra. N. 0° 55' W. 607 ft.

Adobe Building, 14 x 75 ft., from N.W.Cor., Cor. No. 4
brs. N. 6° 55' E. 616 ft. This building stands on
line between Hastings and Norwood lodes.

Frame Building, 15 x 30 ft., from S.W.Cor., Cor. No. 4
brs. N. 62° 40' W. 316 ft.

Frame Building, (Jail), 20 x 18 ft., from N.W.Cor. Cor.
No. 4 brs. N. 57° 10' W. 309 ft.

Adobe Building, 20 x 50 ft., from N.W.Cor., Cor. No. 4
brs. N. 52° 30' W. 316 ft.

Adobe Building, 21 x 32 ft., from N.W.Cor., Cor. No. 4
brs. N. 46° 25' W. 330 ft.

Frame Building, 8 x 8 ft., from N.W.Cor. Cor. No. 4
brs. N. 36° 50' W. 360 ft.

Frame building, 27x16 ft. from ~~XXX~~ N.W.Sor. Cor No 4
brs. N. 13° 11' W., 122 ft.

Area continued.

	Acres	Acres
Total Area of Jersey Lode,		20.661 ✓
Total area of Alaska Lode		20.661 ✓
Total area of Boston Lode		20.657 ✓
Area in conflict with Golden Eagle Lode, survey No. 1191,	1.185 ✓	
Area in conflict with Ohio Lode, survey N o. 1190,	1.384 ✓	
Total Area of Chicago Lode,		20.657 ✓
Total Area of Philadelphia Lode,		20.657 ✓
Total area of Annex Lode,		19.395 ✓
Total area of Hastings Lode		17.220 ✓
Area in conflict with Ohio Lode, survey No. 1190,	2.074 ✓	
Total area of Norwood Lode,		17.220 ✓

A D J O I N I N G C L A I M S .

The Merit Lode is joined by the Snow Storm lode, survey No. 1188, on the West, the Rose Gold Lode survey No. 1726, on the South, also conflicts with the Russian Gold Lode, survey No. 1726, on the south.

The Alaska Lode is joined by the Rose Gold lode, survey No. 1726, on the South,

The Boston Lode conflicts with the Golden Eagle Lode, survey 1191, and Ohio Lode, survey No. 1190, on the North.

The Annex Lode is joined by the Rose Gold lode, survey No. 1726 on the west.

The Hastings Lode conflicts with the Ohio Lode, survey 1190 on the North.

There are no more known claims adjoining this group, and so far as known the balance of the ground surrounding these claims is Public Domain and subject to entry.

L O C A T I O N .

These claims are located on surveyed land in Sections 22 and 23, T. 10, N., R. 6 W. of the G. & S. R. B. & M., in the Martinez Mining District, Yavapai County, Arizona.

Other Improvements, continued.

Frame Building, 12 x 27 ft., from S.W.Cor., Cor. No. 2
brs. S. 28° 10' W. 288 ft.

Frame Building, 21 x 70 ft. from S.W.Cor., Cor. No. 2
brs. S. 29° 20' W. 442 ft.

Frame Building, 21 x 23 ft., from S.E.Cor. Cor. No. 2
brs. S. 35° 40' W. 547 ft.

Frame Building, 15 x 13 ft., from S.W. Cor., Cor. No. 2
brs. S. 35° 40' W. 350 ft.

Frame Building, 16 x 11 ft., from S.E.Cor., Cor. No. 2
brs. S. 37° 40' W. 381 ft.

Adobe Building, 33 x 18 ft., from S.E.Cor., Cor. No. 2
brs. S. 42° 10' W. 347 ft.

Adobe Building, 28 x 9 ft., from S.W.Cor., Cor. No. 2
brs. S. 49° 05' W. 95 ft.

Adobe Building, 12 x 12 ft., from S.W. Cor. Cor. No. 2
brs. S. 79° 05' W. 96 ft.

Adobe Building, 33 x 60 ft., from S.W.Cor., Cor. No. 2
brs. S. 43° 50' W. 574 ft.

Adobe Building, 12 x 8 ft., from S.W.Cor., Cor. No. 2
brs. S. 50° 30' W. 567 ft.

Adobe Building, 30 x 40 ft., from S.W. Cor., Cor. No. 2
brs. S. 53° 45' W. 410 ft.

Frame Building, 9 x 20 ft., from S.E.Cor., Cor. No. 2
brs. S. 48° 50' W. 397 ft.

Frame Building, 30 x 18 ft., from S.W.Cor., Cor. No. 2
brs. S. 59° 35' W. 719 ft. This building stands on
line between Norwood and Hastings lodes.

Frame Building, 27 x 24 ft., from S.W.Cor., Cor. No. 2
brs. S. 66° 20' W. 759 ft.

Frame Building, 27 x 20 ft., from S.W.Cor., Cor. No. 2
brs. S. 74° 05' W. 640 ft.

Frame Building, 18 x 20 ft., from S.W. Cor., Cor. No. 2
brs. S. 87° 45' W. 617 ft.

Adobe Building, 18 x 15 ft., from S.W.Cor., Cor. No. 2
brs. N. 76° 45' W. 446 ft.

A R E A.

	Acres	Acres
Total area of Merit Lode		20.661 ✓
Area in conflict with Russian Gold Lode, survey No. 1726,	.459 ✓	
Total Area Sunset Lode,		20.661 ✓

I N S T R U M E N T.

This survey was made with a Leitz Light Mountain Transit; the distances were measured with a 600 ft. steel tape. All courses were deflected from true meridian as determined by direct solar observation.

R E P O R T.


The discrepancies between the claims of this survey as marked upon the ground by the location monuments, and as described in their respective location notices, are due to error in the location notices.

I thoroughly satisfied myself, while on the ground making the survey, that the improvements mentioned above, and accredited to the claims of this survey, were all made by the claimant and its grantors.

I do not agree with the courses and distances given in the notes for the old patented claims, which join and conflict with this survey, and the courses and distances as reported by me are as the corners stand on the ground, easily identified by their markings and bearings. These discrepancies are due to error in the older surveys.

It will be observed in the Boston, Chicago and Norwood and Hastings Lodes that I have reported all corners are identical with their respective locations. It will further be observed that Cor. No. 2 of Boston, Cor. No. 3 of Chicago, Cor. No. 1 of Norwood and Cor. No. 1 of Hastings Lodes fell under an adobe building, impracticable for a corner. This fact was evident when I made a preliminary survey of this group about one year ago. I therefore built a monument as near as was possible to this point, and have considered it close enough to be called identical in these notes.

I have not tied to the Mineral Monument, as there was a corner of the Public Survey within a reasonable distance.


U.S. Mineral Surveyor.

31 FINAL OATHS FOR SURVEYS.

LIST OF NAMES.

A list of the names of the individuals employed by Herbert C. Shotwell

United States Mineral Surveyor, to assist in running, measuring, and marking the lines, corners, and boundaries described in the foregoing field notes of the survey of the mining claim of

The United Gold Mines Company

known as the Norwood, Jersey, Merit, Chicago, Hastings, Philadelphia, Alaska, Sunset, Boston & Annex.

and showing the respective capacities in which they acted.

H.E. Adams, Chainman.

, Chainman.

, Axman.

, Flagman.

FINAL OATHS OF ASSISTANTS.

~~XX~~ I, H.E. Adams

~~XXX~~, do solemnly swear that I assisted Herbert C.

Shotwell

, United States Mineral Surveyor, in marking the corners and surveying

the boundaries of the mining claim of The United Gold Mines Company

known as the Norwood, Jersey, Merit, Chicago, Hastings, Philadelphia, Alaska, Sunset, Boston & Annex,

represented in the foregoing field notes as having been surveyed by said mineral surveyor and under his

direction; and that said survey has been in all respects, to the best of our knowledge and belief, faithfully

and correctly executed, and the corner and boundary monuments established according to law and the instruc-

tions furnished by the United States Surveyor-General for Arizona.

H.E. Adams, Chainman.

, Chainman.

, Axman.

, Flagman.

Subscribed and sworn to by the above-named persons before me this 7th.

day of April, 19 11

My commission
Feb 4 1915
Just Hawkins
Notary Public

FINAL OATH OF U. S. MINERAL SURVEYOR.

I, Herbert C. Shotwell, U. S. Mineral Surveyor, do solemnly swear that, in pursuance of instructions received from the United States Surveyor General for Arizona, dated February 27th. 1911, I have, in strict conformity to the laws of the United States, the official regulations and instructions thereunder, and the instructions of said Surveyor General, faithfully and correctly executed the survey of the Mining Claim of The United Gold Mines Company, known as the Norwood, Jersey, Merit, Chicago, Hastings, Philadelphia, Alaska, Sunset, Boston & Annex. Martinez Mining District, Yavapai County, Arizona, in Sections 22 & 23, Township No. 10 N., Range No. 6 W., and designated as Survey No. 2901, as represented in the foregoing field notes, which accurately show the boundaries of said mining claim as distinctly marked by monuments on the ground, and described in the attached copy of the location certificate, which was received by me from the Surveyor General with said instructions, and that all the corners of said survey have been established and perpetuated in strict accordance with the law, official regulations and instructions thereunder; and I do further solemnly swear that the foregoing are the true and original field notes of said survey and my report therein, and that the labor expended and improvements made upon said mining claim by claimant or its grantors are as therein fully stated, and that the character, extent, location, and itemized value thereof are specified therein with particularity and full detail, and that no portion of said labor or improvements so credited to this claim has been included in the estimate of expenditures upon any other claim.

Handwritten signature of Herbert C. Shotwell, U. S. Mineral Surveyor.

Subscribed and sworn to by the said Herbert C. Shotwell U. S. Mineral Surveyor, before me a Notary Public this 7th day of April, 1911

Handwritten signature of Notary Public

AMENDED
Notice of Mining Location
LODE CLAIM

TO ALL WHOM IT MAY CONCERN:

This mining Claim, the name of which is the Norwood
Mining Claim, situate on lands belonging to the United States of America, and in which there are
valuable mineral deposits, was entered upon and located for the purpose of exploration and purchase
by United Gold Mines Company

Corporation under ^{the} laws of Arizona
(Locator must insert either "a citizen of the United States," or "who has declared his intention to become a citizen of the United States.")

the undersigned, on the 2nd day of September 1910.

The length of this claim is 1250.40 feet,
and We claim 1050.40 feet,
in a northwesterly direction and

200.00 feet in a Southeasterly direction from
the center of the discovery ^{Mon.} ~~shaft~~ at which this notice is posted, lengthwise of the claim, together
with 300.00 feet in width of the surface grounds, on each

side of the center of said claim. The general course of the lode deposit and premises is ~~from the~~
northwesterly ~~to the~~ and southeasterly

The claim is situated and located in the Martinez Mining District, in
Yavapai County in the Territory of Arizona, about ---

in a --- direction from ---

In section 22, T.10 N., R.6 W. of the G.& S.R.B.& M.
From Cor No.1 of said claim, 1/4 cor between secs 21 & 22, brs.
N.81° 09' W. 1692.32 ft.,

The surface boundaries of the claim are marked upon the ground as follows: Beginning at
A mound of stone

at a point in a N. 66°53' W. direction 1050.40 feet from
the discovery ~~shaft~~ ^{Mon.} (at which this notice is posted), being in the center of the west
end line of said claim; thence S.17°17' W.301.60 feet to a Mound of
stone, being the Cor.No.2 ~~corner~~ of said claim; thence
S.66°53'E.1250.40 feet to a Mound of stone being at the
Cor.No.3 ~~corner~~ of said claim; thence N.17°17'E.301.60 feet
to a Mound of stone at the center of the East end of said claim;
thence N.17°17'E.301.60 feet to a Mound of stone, being at the
Cor.No.4 ~~corner~~ of said claim; thence N.66°53' W.1250.40
feet to a Mound of stone at the Cor.No.1 ~~corner~~ of said claim;
thence S.17°17'W.301.60 feet to the place of beginning.

All done under the provisions of Chapter Six, of Title XXXII, of the Revised Statutes of the
United States, and of an Act of the General Assembly of Arizona, entitled, "An Act to Revise and
Codify the Laws of the Territory of Arizona," approved March 16, 1901.

This is an Amended Location Notice of the Norwood
Mining claim, located by D.J.Sullivan

on the 5th day of
March, 1903, and recorded in Book 67 of Records of Mines, at
page 88, in the office of the County Recorder of the aforesaid County of Yavapai
to which reference is hereby made, and this Amended Location Notice is made and posted to correct
errors in the description in the said original Location Notice.

Dated and posted on the ground this 2nd day of September, 1910.

G. N. Thall
Witness

United Gold Mines Company,
By, D.J.Sullivan
Prest

TERRITORY OF ARIZONA,

ss.

County of

I,, County Recorder in and for the County and Territory aforesaid, do hereby certify that the within instrument was filed for record at o'clockM., on this day of, 191....., and duly recorded in Book No. of Records of County, Arizona, at pages

Witness my hand and official seal the day and year first above written.

County Recorder.

AMENDED
Notice of Location
LODE CLAIM.

Dated, 191.....

Filed and recorded at request of

D. J. Sullivan.

Oct. 20, A. D. 1910.

at 10:57 o'clock A.M.

Book 86 of Mines.

Page 187.

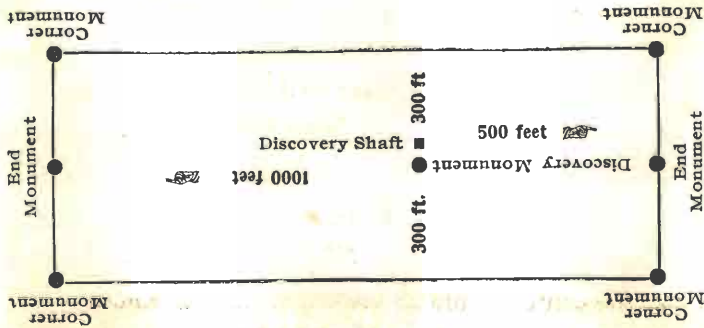
RECORDS OF PINAL COUNTY, ARIZONA

(Seal) J. C. Bradbury.

County Recorder.

By Deputy Recorder.

The McNeil Co., Printers, Phoenix, Arizona



This diagram is to give locator a general idea of plan of location under the new law. The Discovery Shaft can be in the center of claim or any distance from either end desired. In the diagram it is placed 500 feet from one end and 1000 feet from the other. Commence description of claim at a center end monument, giving its distance and direction from center of Discovery Shaft; thence bound the claim in either direction. In description be careful to state locality of claim with reference to some natural object, or permanent monument, as will identify the claim.

AMENDED
Notice of Mining Location
LODE CLAIM

FEB. 27. 1911

TO ALL WHOM IT MAY CONCERN:

This mining Claim, the name of which is the Jersey
Mining Claim, situate on lands belonging to the United States of America, and in which there are
valuable mineral deposits, was entered upon and located for the purpose of exploration and purchase
by United Gold Mines Company,
Corporation organized under laws of Arizona.

(Locator must insert either "a citizen of the United States," or "who has declared his intention to become a citizen of the United States.")
the undersigned, on the 2nd day of September 1910.

The length of this claim is 1500.00 feet,
and we claim 585.00 feet,
in a Northwesterly direction and
915.00 feet in a Southeasterly direction from
the center of the discovery ^{Mon.} shaft, at which this notice is posted, lengthwise of the claim, together
with 300.00 feet in width of the surface grounds, on each
side of the center of said claim. The general course of the lode deposit and premises is ~~from the~~

Northwesterly ~~to the~~ and Southeasterly.

The claim is situated and located in the Martinez Mining District, in
Yavapai County in the Territory of Arizona, about
in a ----- direction from -----
in section 21 and 22 T.10 N., R.6 W. of the G & S. R. B. & M. from
Cor. No. 1. the $\frac{1}{4}$ cor. of Secs. 21 & 22 brs. N.29° 04' W. 251.24 ft.

The surface boundaries of the claim are marked upon the ground as follows: Beginning at
A mound of stone

at a point in a S. 54° 18' E. direction 915.00 feet from
the discovery ^{Mon.} shaft (at which this notice is posted), being in the center of the east
end line of said claim; thence N.17°17' E.316.20 feet to a Mound of stone
Cor.No.2 corner of said claim; thence
N.54°18'W.1500.00 feet to a Mound of stone being at the
Cor. No.3 corner of said claim; thence S.17°17'W.316.20 feet
to a Mound of stone at the center of the West end of said claim;
thence S.17°17'W.316.20 feet to a Mound of stone, being at the
Cor.No.4 corner of said claim; thence S.54°18'E.1500.00
feet to a Mound of stone at the Cor. No.1 corner of said claim;
thence N.17°17' E 316.20 feet to the place of beginning.

All done under the provisions of Chapter Six, of Title XXXII, of the Revised Statutes of the
United States, and of an Act of the General Assembly of Arizona, entitled, "An Act to Revise and
Codify the Laws of the Territory of Arizona," approved March 16, 1901.

This is an Amended Location Notice of the Jersey
Mining claim, located by J.B.Richman
on the 1st day of
May, 1902., and recorded in Book 63 of Records of Mines, at
page 309, in the office of the County Recorder of the aforesaid County of Yavapai
to which reference is hereby made, and this Amended Location Notice is made and posted to correct
errors in the description in the said original Location Notice.

Dated and posted on the ground this 2nd day of September, 1910.

G.N.Thall

Witness

United Gold Mines Company

By, D.J.Sullivan

Prest

TERRITORY OF ARIZONA,

ss.

County of

I, County Recorder in and for the County and Territory aforesaid, do hereby certify that the within instrument was filed for record at o'clock M., on this day of, 191....., and duly recorded in Book No. of Records of County, Arizona, at pages

Witness my hand and official seal the day and year first above written.

..... County Recorder.

AMENDED

Notice of Location

LODE CLAIM.

Dated, 191.....

Filed and recorded at request of

D. J. Sullivan,

Oct. 20, A. D. 1910.....

at 10:57 o'clock A. M.,

Book 86 of Mines.

Page 180.

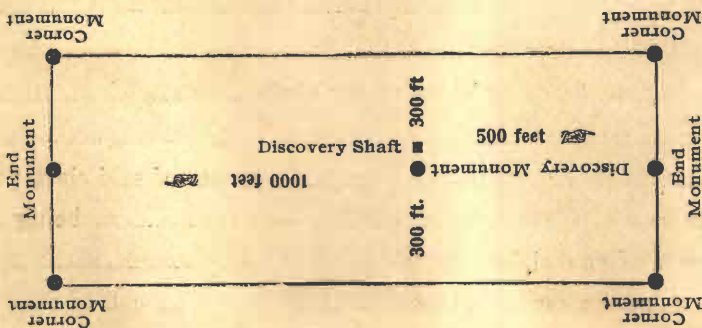
(Seal) RECORDS OF YAVAPAI COUNTY, ARIZONA

J. C. Bradbury,

County Recorder.

By Deputy Recorder.

The McNeil Co., Printers, Phoenix, Arizona



This diagram is to give locator a general idea of plan of location under the new law. The Discovery Shaft can be in the center of claim or any distance from either end desired. In the diagram it is placed 500 feet from one end and 1000 feet from the other. Commence description of claim at a center end monument, giving its distance and direction from center of Discovery Shaft; thence bound the claim in either direction. In description be careful to state locality of claim with reference to some natural object, or permanent monument, as will identify the claim.

AMENDED
Notice of Mining Location
 LODGE CLAIM

TO ALL WHOM IT MAY CONCERN:

This mining Claim, the name of which is the Merit
 Mining Claim, situate on lands belonging to the United States of America, and in which there are
 valuable mineral deposits, was entered upon and located for the purpose of exploration and purchase
 by United Gold Mines Company,

Corporation organized under laws of Arizona
 (Locator must insert either "a citizen of the United States," or "who has declared his intention to become a citizen of the United States.")
 the undersigned, on the 2nd day of September 1910.

The length of this claim is 1500.00 feet,
 and We claim 900 feet,
 in a northerly direction and
600 feet in a southerly direction from
 the center of the discovery shaft, at which this notice is posted, lengthwise of the claim, together
 with 300 feet in width of the surface grounds, on each
 side of the center of said claim. The general course of the lode deposit and premises is from the
northerly to the and southerly

The claim is situated and located in the Martinez Mining District, in
Yavapai County in the Territory of Arizona, about
 in a direction from

In Section 21 T.10 N., R.6 W. of the G. & S. R. B. & M. From cor. No. 1
of said claim, the 1/4 cor. between secs. 21 & 22 T.10 N. R., 6 W. brs.
s. 87° 41' E 1285.01 ft.

The surface boundaries of the claim are marked upon the ground as follows: Beginning at
A mound of stone
 at a point in a S. 17° 17' W. direction 600 feet from
 the discovery shaft (at which this notice is posted), being in the center of the south
 end line of said claim; thence S. 54° 18' E. 316.20 feet to a Mound of stone
Cor. No. 1, being the corner of said claim; thence
N. 17° 17' E. 1500.00 feet to a Mound of stone being at the
Cor. No. 2 corner of said claim; thence N. 54° 18' W. 316.20 feet
 to a Mound of stone at the center of the North end of said claim;
 thence N. 54° 18' W. 316.20 feet to a Mound of stone, being at the
Cor. No. 3 corner of said claim; thence S. 17° 17' W. 1500.00
 feet to a Mound of stone at the Cor. No. 4 corner of said claim;
 thence S. 54° 18' E. feet to the place of beginning.

All done under the provisions of Chapter Six, of Title XXXII, of the Revised Statutes of the
 United States, and of an Act of the General Assembly of Arizona, entitled, "An Act to Revise and
 Codify the Laws of the Territory of Arizona," approved March 16, 1901.

This is an Amended Location Notice of the Merit
 Mining claim, located by J. B. Richman.
 on the 2nd day of
January, 1899, and recorded in Book 50 of Records of Mines, at
 page 530, in the office of the County Recorder of the aforesaid County of Yavapai
 to which reference is hereby made, and this Amended Location Notice is made and posted to correct
 errors in the description in the said original Location Notice.

Dated and posted on the ground this 2nd day of September, 1910.

G. N. Thall
 Witness
 United Gold Mines Company
 By D. J. Sullivan

TERRITORY OF ARIZONA,

County of

ss.

I,, County Recorder in and for the County and Territory aforesaid, do hereby certify that the within instrument was filed for record at o'clockM., on this day of, 191....., and duly recorded in Book No. of Records of County, Arizona, at pages

Witness my hand and official seal the day and year first above written.

County Recorder.

AMENDED
Notice of Location
LODE CLAIM.

Dated, 191.....

Filed and recorded at request of

D. J. Sullivan,

Oct. 20, A. D. 1910.,

at 10:57 o'clock A. M.,

Book 86 of Mines.

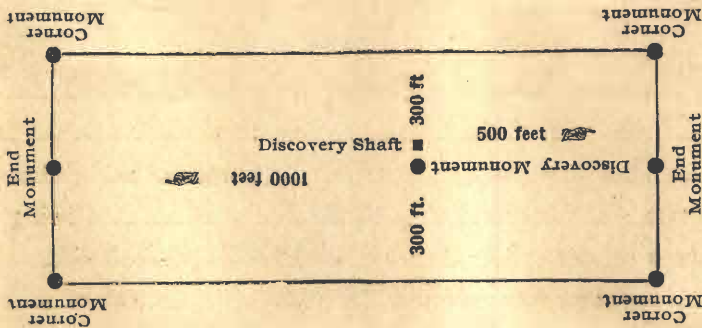
Page 181,

(Seal) RECORDS OF YAVAPAI COUNTY, ARIZONA.
J. C. Bradbury.

County Recorder.

By Deputy Recorder.

The McNeil Co., Printers, Phoenix, Arizona



This diagram is to give locator a general idea of plan of location under the new law. The Discovery Shaft can be in the center of claim or any distance from either end desired. In the diagram it is placed 500 feet from one end and 1000 feet from the other. Commence description of claim at a center end monument, giving its distance and direction from center of Discovery Shaft; thence bound the claim in either direction. In description be careful to state locality-of claim with reference to some natural object, or permanent monument, as will identify the claim.

AMENDED
Notice of Mining Location
LODE CLAIM

TO ALL WHOM IT MAY CONCERN:

This mining Claim, the name of which is the Chicago
Mining Claim, situate on lands belonging to the United States of America, and in which there are
valuable mineral deposits, was entered upon and located for the purpose of exploration and purchase
by United Gold Mines Company
Corporation organized under laws of Arizona

(Locator must insert either "a citizen of the United States," or "who has declared his intention to become a citizen of the United States.")
the undersigned, on the -- day of -- 190--

The length of this claim is 1500.00 feet,
and We claim 500.00 feet,
in a N. 66° 53' W. direction and 1000.00
feet in a S. 66° 53' E. direction from
the center of the discovery ^{Mon}~~shaft~~, at which this notice is posted, lengthwise of the claim, together
with 300.00 feet in width of the surface grounds, on each
side of the center of said claim. The general course of the lode deposit and premises is ~~from the~~
northwesterly and to the / southeasterly

The claim is situated and located in the Martinez Mining District, in
Yavapai County in the Territory of Arizona, about ---
in a --- direction from ---
In Section 22, T.10 N., R.6 W. of the G. & S. R. B. & M. From Cor. No. 1
of said claim, 1/4 cor of secs. 21 & 22, Brs. N. 24° 37' W. 272.22 ft.

The surface boundaries of the claim are marked upon the ground as follows: Beginning at
a mound of stone

at a point in a N. 66° 53' W. direction 500.00 feet from
the discovery ^{Mon}~~shaft~~ (at which this notice is posted), being in the center of the West
end line of said claim; thence S. 17° 17' W. 301.60 feet to a Mound of stone
Cor. No. 1 ~~corner~~ of said claim; thence
S. 66° 53' E. 1500.00 feet to a Mound of stone being at the
Cor. No. 2 ~~corner~~ of said claim; thence N. 17° 17' E. 301.60 feet
to a Mound of stone at the center of the East end of said claim;
thence N. 17° 17' E. 301.60 feet to a Mound of stone, being at the
Cor. No. 3 ~~corner~~ of said claim; thence N. 66° 53' W. 1500.00
feet to a Mound of stone at the Cor. No. 4 ~~corner~~ of said claim;
thence S. 17° 17' W. 301.60 feet to the place of beginning.

All done under the provisions of Chapter Six, of Title XXXII, of the Revised Statutes of the
United States, and of an Act of the General Assembly of Arizona, entitled, "An Act to Revise and
Codify the Laws of the Territory of Arizona," approved March 16, 1901.

This is an Amended Location Notice of the Chicago
Mining claim, located by D. J. Sullivan
on the first day of
November, 1902, and recorded in Book 66 of Records of Mines, at
page 251, in the office of the County Recorder of the aforesaid County of Yavapai
to which reference is hereby made, and this Amended Location Notice is made and posted to correct
errors in the description in the said original Location Notice.

Dated and posted on the ground this 2nd day of September, 1910

United Gold Mines Company.

By, D. J. Sullivan
Prest

TERRITORY OF ARIZONA,

County of

ss.

I,, County Recorder in and for the County and Territory aforesaid, do hereby certify that the within instrument was filed for record at o'clockM., on this day of, 191....., and duly recorded in Book No. of Records of County, Arizona, at pages

Witness my hand and official seal the day and year first above written.

.....
County Recorder.

AMENDED

Notice of Location

LODE CLAIM.

Dated, 191.....

Filed and recorded at request of

D. J. Sullivan.

Oct. 20, A. D. 1919.

at 10:57 o'clock A.M.

Book 86 of Mines.

Page 182.

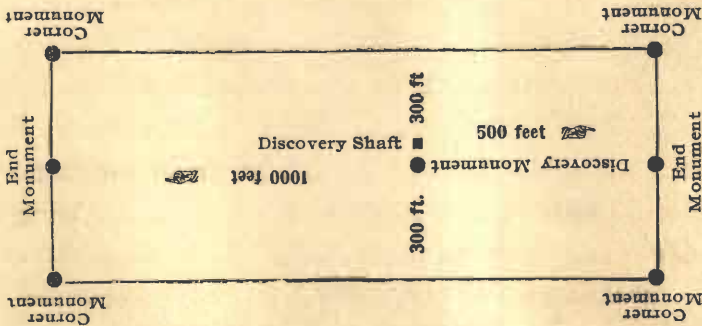
RECORDS OF YAVAPAI COUNTY, ARIZONA

(Seal) J. C. Bradbury.

County Recorder.

By
Deputy Recorder.

The McNeil Co., Printers, Phoenix, Arizona



This diagram is to give locator a general idea of plan of location under the new law. The Discovery Shaft can be in the center of claim or any distance from either end desired. In the diagram it is placed 500 feet from one end and 1000 feet from the other. Commence description of claim at a center end monument, giving its distance and direction from center of Discovery Shaft; thence bound the claim in either direction. In description be careful to state locality of claim with reference to some natural object, or permanent monument, as will identify the claim.

AMENDED
Notice of Mining Location
 LODGE CLAIM

TO ALL WHOM IT MAY CONCERN:

This mining Claim, the name of which is the Hastings
 Mining Claim; situate on lands belonging to the United States of America, and in which there are
 valuable mineral deposits, was entered upon and located for the purpose of exploration and purchase
 by United Gold Mines Company

Corporation organized under laws of Arizona
 (Locator must insert either "a citizen of the United States," or "who has declared his intention to become a citizen of the United States.")
 the undersigned, on the 2nd day of September 1910

The length of this claim is 1250.40 feet,
 and We claim 950.40 feet,
 in a Northwesterly direction and 300.00
300.00 feet in a Southeasterly direction from
 the center of the discovery ~~shaft~~ ^{Mon} at which this notice is posted, lengthwise of the claim, together
 with 300.00 feet in width of the surface grounds, on each
 side of the center of said claim. The general course of the lode deposit and premises is ~~from the~~
Northwesterly ~~to the~~ and Southeasterly

The claim is situated and located in the Martinez Mining District, in
Yavapai County in the Territory of Arizona, about ---
 in a --- direction from ---

In section 22, T.10 N., R.6 W. of the G. & S.R.B. & M.
From Cor No.1 of said claim, 1/4 cor of secs. 21 & 22 brs., N.81°
09' W. 1692.32 ft.

The surface boundaries of the claim are marked upon the ground as follows: Beginning at
Mound of stone
 at a point in a N. 66°53' W. direction 590.40 feet from
 the discovery ~~shaft~~ ^{Mon} (at which this notice is posted), being in the center of the West
 end line of said claim; thence S.17°17' W.301.60 feet to a Mound of stone
, being the Cor. No.1 ~~corner~~ of said claim; thence
S. 66°53'E. 1250.40 feet to a Mound of stone being at the
Cor.No.2 ~~corner~~ of said claim; thence N.17°17' E. 301.60 feet
 to a Mound of stone at the center of the East end of said claim;
 thence N.17°17' E.301.60 feet to a Mound of stone, being at the
Cor.No.3 ~~corner~~ of said claim; thence N.66°53' W.1250.40
 feet to a Mound of stone at the Cor.No.4 ~~corner~~ of said claim;
 thence S.17°17'W.301.60 feet to the place of beginning.

All done under the provisions of Chapter Six, of Title XXXII, of the Revised Statutes of the
 United States, and of an Act of the General Assembly of Arizona, entitled, "An Act to Revise and
 Codify the Laws of the Territory of Arizona," approved March 16, 1901.

This is an Amended Location Notice of the Hastings
 Mining claim, located by D.J.Sullivan
 on the 5th day of
Mar, 1903, and recorded in Book 67 of Records of Mines, at
 page 87, in the office of the County Recorder of the aforesaid County of Yavapai
 to which reference is hereby made, and this Amended Location Notice is made and posted to correct
 errors in the description in the said original Location Notice.

Dated and posted on the ground this 2nd day of September, 1910

G.N.Thall United Gold Mines Company
 witness By, D.J.Sullivan
Prest

TERRITORY OF ARIZONA,

County of } ss.

I, County Recorder in and for the County and Territory aforesaid, do hereby certify that the within instrument was filed for record at o'clock M., on this day of, 191....., and duly recorded in Book No. of Records of County, Arizona, at pages

Witness my hand and official seal the day and year first above written.

County Recorder.

AMENDED
Notice of Location
LODE CLAIM.

Dated, 191.....

Filed and recorded at request of

D. J. Sullivan,

Oct. 20, A. D. 1910..

at 10:57 o'clock A. M.,

Book 86 of Mines.

Pages 183,

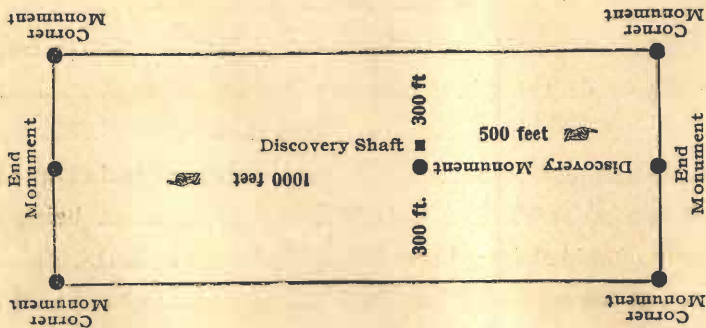
RECORDS OF MARICOPA COUNTY, ARIZONA

(Seal) J. C. Bradbury,

County Recorder.

By Deputy Recorder.

The McNeil Co., Printers, Phoenix, Arizona



This diagram is to give locator a general idea of plan of location under the new law. The Discovery Shaft can be in the center of claim or any distance from either end desired. In the diagram it is placed 500 feet from one end and 1000 feet from the other. Commence description of claim at a center end monument, giving its distance and direction from center of Discovery Shaft; thence bound the claim in either direction. In description be careful to state locality of claim with reference to some natural object, or permanent monument, as will identify the claim.

AMENDED
Notice of Mining Location
LODE CLAIM

TO ALL WHOM IT MAY CONCERN:

This mining Claim, the name of which is the Philadelphia,
Mining Claim, situate on lands belonging to the United States of America, and in which there are
valuable mineral deposits, was entered upon and located for the purpose of exploration and purchase
by United Gold Mines Company,
Corporation organized under laws of Arizona.

(Locator must insert either "a citizen of the United States," or "who has declared his intention to become a citizen of the United States.")
the undersigned, on the 2nd day of September 1910

The length of this claim is 1500.00 feet,
and We claim 25.00 feet,
in a N.66°53' W. direction and
1475.00 feet in a S.66°53' E. direction from
the center of the discovery shaft, at which this notice is posted, lengthwise of the claim, together
with 300.00 feet in width of the surface grounds, on each
side of the center of said claim. The general course of the lode deposit and premises is ~~from the~~
northwesterly ~~to the~~ and southeasterly

The claim is situated and located in the Martinez Mining District, in
Yavapai County in the Territory of Arizona, about ---
in a --- direction from ---

In sections 21 & 22, T.10 N., R.6 W. of the G. & S.F.B. & M.
From Cor.No.1 of said claim, 1/4 cor. of secs. 21 & 22, brs., N.
24° 37' W.272.22 ft.

The surface boundaries of the claim are marked upon the ground as follows: Beginning at
A mound of stone

at a point in a N. 66° 53' W. direction 25.00 feet from
the discovery shaft (at which this notice is posted), being in the center of the West
end line of said claim; thence S.17°17' W. 301.60 feet to a Mound of
stone, being the Cor.No.2 ~~corner~~ of said claim; thence
S.66°53' E.1500.00 feet to a Mound of stone being at the
Cor.No.3 ~~corner~~ of said claim; thence N.17°17'E.301.60 feet
to a Mound of stone at the center of the east end of said claim;
thence N.17°17'E.301.60 feet to a Mound of stone, being at the
Cor. No.4 ~~corner~~ of said claim; thence N.66°53' W.1500.00
feet to a Mound of stone at the Cor. No.1 ~~corner~~ of said claim;
thence S.17°17' W.301.60 feet to the place of beginning.

All done under the provisions of Chapter Six, of Title XXXII, of the Revised Statutes of the
United States, and of an Act of the General Assembly of Arizona, entitled, "An Act to Revise and
Codify the Laws of the Territory of Arizona," approved March 16, 1901.

This is an Amended Location Notice of the Philadelphia
Mining claim, located by D.J.Sullivan

on the 1st day of
November, 1902, and recorded in Book 66 of Records of Mines, at
page 250, in the office of the County Recorder of the aforesaid County of Yavapai
to which reference is hereby made, and this Amended Location Notice is made and posted to correct
errors in the description in the said original Location Notice.

Dated and posted on the ground this 2nd day of September, 1910

G.N.Thall
witness

United Gold Mines Company
By, D.J.Sullivan
Prest

TERRITORY OF ARIZONA,

County of

ss.

I,, County Recorder in and for the County and Territory aforesaid, do hereby certify that the within instrument was filed for record at o'clockM., on this day of, 191....., and duly recorded in Book No. of Records of County, Arizona, at pages

Witness my hand and official seal the day and year first above written.

..... County Recorder.

AMENDED
Notice of Location
LODE CLAIM.

Dated, 191.....

Filed and recorded at request of

D. J. Sullivan,

Oct. 20, A. D. 1910.

at 10:57 o'clock A.M.,

Book 86 of Mines,

Pages 184,

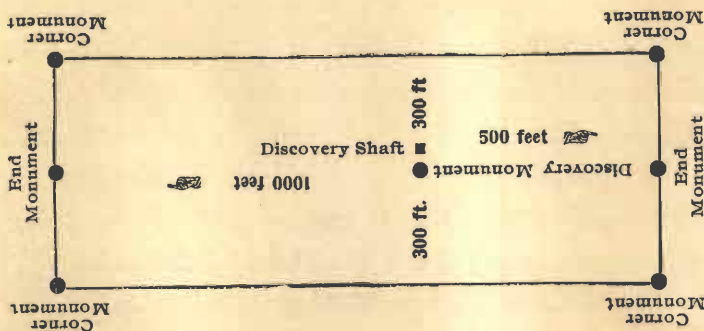
RECORDS OF YAVAPAI COUNTY, ARIZONA

(Seal) J. C. Bradbury,

County Recorder.

By Deputy Recorder.

The McNeil Co., Printers, Phoenix, Arizona



This diagram is to give locator a general idea of plan of location under the new law. The Discovery Shaft can be in the center of claim or any distance from either end desired. In the diagram it is placed 500 feet from one end and 1000 feet from the other. Commence description of claim at a center end monument, giving its distance and direction from center of Discovery Shaft; thence bound the claim in either direction. In description be careful to state locality of claim with reference to some natural object, or permanent monument, as will identify the claim.

AMENDED
Notice of Mining Location
LODE CLAIM

TO ALL WHOM IT MAY CONCERN:

This mining Claim, the name of which is the Alaska,
Mining Claim, situate on lands belonging to the United States of America, and in which there are
valuable mineral deposits, was entered upon and located for the purpose of exploration and purchase
by United Gold Mines Company,

Corporation organized under laws of Arizona
(Locator must insert either "a citizen of the United States," or "who has declared his intention to become a citizen of the United States.")

the undersigned, on the 2nd day of September 1910.

The length of this claim is 1500.00 feet,
and We claim 442.00 feet,
in a northwesterly direction and

1058.00 feet in a southeasterly direction from
the center of the discovery ~~shaft~~ ^{Mon}, at which this notice is posted, lengthwise of the claim, together
with 300.00 feet in width of the surface grounds, on each

side of the center of said claim. The general course of the lode deposit and premises is ~~from the~~
northwesterly ~~to the~~ and southeasterly

The claim is situated and located in the Martinez Mining District, in
Yavapai County in the Territory of Arizona, about ---

in a ----- direction from -----

In section 21, and 22 T: 10 N.: R.6 W. of the G. & S. R. B. & M.
From cor. No. 1 of said claim, 1/4 cor. of secs. 21 & 22 Brs., N.
29° 04' W. 251.04 ft.

The surface boundaries of the claim are marked upon the ground as follows: Beginning at
A mound of stone

at a point in a S. 54° 18' E. direction 1058.00 feet from
the discovery ~~shaft~~ ^{Mon} (at which this notice is posted), being in the center of the east
end line of said claim; thence N. 17° 17' E. 316.20 feet to a Mound of
stone, being the Cor. No. 1 ~~corner~~ of said claim; thence
N. 54° 18' W. 1500.00 feet to a Mound of stone being at the
Cor. No. 2 ~~corner~~ of said claim; thence S. 17° 17' W. 316.20 feet
to a Mound of stone at the center of the West end of said claim;
thence S. 17° 17' W. 316.20 feet to a Mound of stone, being at the
Cor. No. 3 ~~corner~~ of said claim; thence S. 54° 18' E. 1500.00
feet to a Mound of stone at the Cor. No. 4 ~~corner~~ of said claim;
thence N. 17° 17' E. 316.20 feet to the place of beginning.

All done under the provisions of Chapter Six, of Title XXXII, of the Revised Statutes of the
United States, and of an Act of the General Assembly of Arizona, entitled, "An Act to Revise and
Codify the Laws of the Territory of Arizona," approved March 16, 1901.

This is an Amended Location Notice of the Alaska
Mining claim, located by D.J. Sullivan

on the 1st day of
January, 1898, and recorded in Book 48 of Records of Mines, at
page 548, in the office of the County Recorder of the aforesaid County of Yavapai
to which reference is hereby made, and this Amended Location Notice is made and posted to correct
errors in the description in the said original Location Notice.

Dated and posted on the ground this 2nd day of September, 1910.

G.N.Thall United Gold Mines Company,
Witness By, D.J.Sullivan
Prest

TERRITORY OF ARIZONA,

ss.

County of

I,, County Recorder in and for the County and Territory aforesaid, do hereby certify that the within instrument was filed for record at o'clock M., on this day of, 191....., and duly recorded in Book No. of Records of County, Arizona, at pages

Witness my hand and official seal the day and year first above written.

.....
County Recorder.

AMENDED

Notice of Location

LODE CLAIM.

Dated, 191.....

Filed and recorded at request of

D. J. Sullivan,

Oct. 20, A. D. 1919.

at 10:57 o'clock A.M.,

Book 86 of Mines,

Page 185.

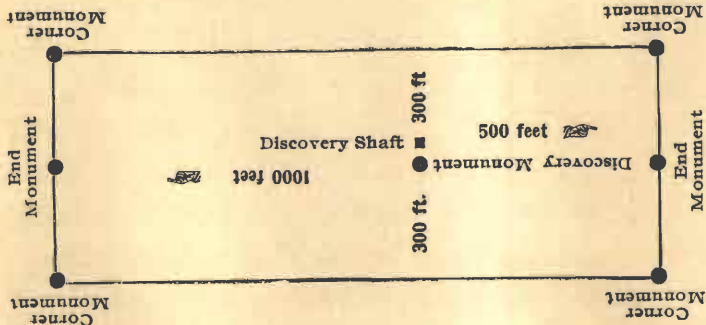
RECORDS OF YAVAPAI COUNTY, ARIZONA.

(Seal) J. C. Bradbury,

County Recorder.

By
Deputy Recorder.

The McNeil Co., Printers, Phoenix, Arizona



This diagram is to give locator a general idea of plan of location under the new law. The Discovery Shaft can be in the center of claim or any distance from either end desired. In the diagram it is placed 500 feet from one end and 1000 feet from the other. Commence description of claim at a center end monument, giving its distance and direction from center of Discovery Shaft; thence bound the claim in either direction. In description be careful to state locality of claim with reference to some natural object, or permanent monument, as will identify the claim.

AMENDED

40

Notice of Mining Location

LODE CLAIM

TO ALL WHOM IT MAY CONCERN:

This mining Claim, the name of which is the Boston Mining Claim, situate on lands belonging to the United States of America, and in which there are valuable mineral deposits, was entered upon and located for the purpose of exploration and purchase by United Gold Mines Company.

Corporation organized under laws of Arizona

(Locator must insert either "a citizen of the United States," or "who has declared his intention to become a citizen of the United States.")

the undersigned, on the 2nd day of September 1910.

The length of this claim is 1,500.00 feet, and We claim 300.00 feet,

in a Northwesterly direction and 1200.00 feet in a Southeasterly direction from

the center of the discovery ~~shaft~~ ^{Mon.} at which this notice is posted, lengthwise of the claim, together with 300.00 feet in width of the surface grounds, on each

side of the center of said claim. The general course of the lode deposit and premises is ~~from the~~ northwesterly and ~~to the~~ southeasterly

The claim is situated and located in the Martinez Mining District, in Yavapai County in the Territory of Arizona, about ----

in a ---- direction from ----

In section 22, T.10 N.R.6 W. of the G. & S.R.B. & M. From Cor.No.1 of said claim, 1/4 cor for secs. of 21 & 22, brs., S.41°38' W., 440.47 ft.

The surface boundaries of the claim are marked upon the ground as follows: Beginning at A mound of stone

at a point in a N. 66° 53' W. direction 300.00 feet from the discovery ~~shaft~~ ^{Mon.} (at which this notice is posted), being in the center of the west

end line of said claim; thence S.17°17' W. 301.60 feet to a Mound of stone, being the Cor.No.1 ~~corner~~ of said claim; thence

S.66°53' E.1500.00 feet to a Mound of stone being at the Cor.No.2 corner of said claim; thence N.17°17' E.301.60 feet

to a Mound of stone at the center of the east end of said claim; thence N.17°17' E.301.60 feet to a Mound of stone, being at the

Cor. No.3 ~~corner~~ of said claim; thence N.66°53' W.1500.00 feet to a Mound of stone at the Cor.No.4 ~~corner~~ of said claim; thence S.17°17' W.301.60 feet to the place of beginning.

All done under the provisions of Chapter Six, of Title XXXII, of the Revised Statutes of the United States, and of an Act of the General Assembly of Arizona, entitled, "An Act to Revise and Codify the Laws of the Territory of Arizona," approved March 16, 1901.

This is an Amended Location Notice of the Boston Mining claim, located by D.J.Sullivan

on the 11th day of April, 1905, and recorded in Book 73 of Records of Mines, at

page 267, in the office of the County Recorder of the aforesaid County of Yavapai to which reference is hereby made, and this Amended Location Notice is made and posted to correct errors in the description in the said original Location Notice.

Dated and posted on the ground this 2nd day of September, 1910.

G.N.Thall
Witness

United Gold Mines Company
By, D.J.Sullivan
Prest

TERRITORY OF ARIZONA,

ss.

County of

I,, County Recorder in and for the County and Territory aforesaid, do hereby certify that the within instrument was filed for record at o'clockM., on this day of, 191....., and duly recorded in Book No. of Records of County, Arizona, at pages

Witness my hand and official seal the day and year first above written.

.....
County Recorder.

AMENDED

Notice of Location

LODE CLAIM.

Dated, 191.....

Filed and recorded at request of

D. J. Sullivan.

Oct. 20, A. D. 1910.

at 10:57 o'clock A.M.

Book 86 of Mines.

Pages 188.

RECORDS OF COUNTY, ARIZONA


(Seal) J. C. Bradbury.

County Recorder.

By

Deputy Recorder.

The McNeil Co., Printers, Phoenix, Arizona



This diagram is to give locator a general idea of plan of location under the new law. The Discovery Shaft can be in the center of claim or any distance from either end desired. In the diagram it is placed 500 feet from one end and 1000 feet from the other. Commence description of claim at a center end monument, giving its distance and direction from center of Discovery Shaft; thence bound the claim in either direction. In description be careful to state locality of claim with reference to some natural object, or permanent monument, as will identify the claim.

AMENDED
Notice of Mining Location
 LODGE CLAIM

TO ALL WHOM IT MAY CONCERN:

This mining Claim, the name of which is the Sunset Mining Claim, situate on lands belonging to the United States of America, and in which there are valuable mineral deposits, was entered upon and located for the purpose of exploration and purchase by United Gold Mines Company

Corporation organized under laws of Arizona

(Locator must insert either "a citizen of the United States," or "who has declared his intention to become a citizen of the United States.")

the undersigned, on the 2nd day of September 1910

The length of this claim is 1500.00 feet, and We claim 682.00 feet, in a southeasterly direction and 818.00 feet in a northwesterly direction from

the center of the discovery ~~shaft~~ ^{Mon.} at which this notice is posted, lengthwise of the claim, together with 300.00 feet in width of the surface grounds, on each side of the center of said claim. The general course of the lode deposit and premises is ~~from the~~ northwesterly ~~to the~~ southeasterly

The claim is situated and located in the Marteniz Mining District, in Yavapai County in the Territory of Arizona, about --- in a ----- direction from -----

In section # 21 and 22 T.10 N., R.6 W. of the G.&.S.R.B.&.M. From Cor.No.1 . of said claim, 1/4 cor of secs. 21 & 22 brs. S.38° 53' W. 493.67 ft.

The surface boundaries of the claim are marked upon the ground as follows: Beginning at A mound of stone

at a point in a S. 54° 18' E. direction 682 feet from the discovery ~~shaft~~ ^{Mon.} (at which this notice is posted), being in the center of the east end line of said claim; thence N.17°17'E.316.20 feet to a Mound of stone, being the Cor.No.2 ~~corner~~ of said claim; thence N.54°18'W.1500.00 feet to a Mound of stone being at the Cor.No.3 ~~corner~~ of said claim; thence S.17°17' W.316.20 feet to a Mound of stone at the center of the west end of said claim; thence S.17°17'W.316.20 feet to a Mound of stone, being at the Cor.No.4 ~~corner~~ of said claim; thence S.54°18'E.1500.00 feet to a Mound of stone at the Cor.No.1 ~~corner~~ of said claim; thence N.17°17' E.216.20 feet to the place of beginning.

All done under the provisions of Chapter Six, of Title XXXII, of the Revised Statutes of the United States, and of an Act of the General Assembly of Arizona, entitled, "An Act to Revise and Codify the Laws of the Territory of Arizona," approved March 16, 1901.

This is an Amended Location Notice of the Sunset Mining claim, located by J.B.Richman

on the 1st day of Mar 1897, and recorded in Book 45 of Records of Mines, at page 620, in the office of the County Recorder of the aforesaid County of Yavapai to which reference is hereby made, and this Amended Location Notice is made and posted to correct errors in the description in the said original Location Notice.

Dated and posted on the ground this 2nd day of September, 1910

G.N.Thall United Gold Mines Company
Witness By, D.J.Sullivan
Prest.

TERRITORY OF ARIZONA,

County of } ss.

I,, County Recorder in and for the County and Territory aforesaid, do hereby certify that the within instrument was filed for record at o'clockM., on this day of, 191....., and duly recorded in Book No. of Records of County, Arizona, at pages

Witness my hand and official seal the day and year first above written.

..... County Recorder.

AMENDED
Notice of Location
LODE CLAIM.

Dated, 191.....

Filed and recorded at request of

D. J. Sullivan.

Oct. 20, A. D. 1910.

at 10:57 o'clock A.M.

Book 86 of Mines.


Pages 186.

RECORDS OF CO. COUNTY, ARIZONA
(Seal) J. C. Bradbury.

County Recorder.

By Deputy Recorder.

The McNeil Co., Printers, Phoenix, Arizona



This diagram is to give locator a general idea of plan of location under the new law. The Discovery Shaft can be in the center of claim or any distance from either end desired. In the diagram it is placed 500 feet from one end and 1000 feet from the other. Commence description of claim at a center end monument, giving its distance and direction from center of Discovery Shaft; thence bound the claim in either direction. In description be careful to state locality of claim with reference to some natural object, or permanent monument, as will identify the claim.

AMENDED
Notice of Mining Location
 LODGE CLAIM

TO ALL WHOM IT MAY CONCERN:

This mining Claim, the name of which is the Annex Mining Claim, situate on lands belonging to the United States of America, and in which there are valuable mineral deposits, was entered upon and located for the purpose of exploration and purchase by United Gold Mines Company, Corporation organized under laws of Arizona.

(Locator must insert either "a citizen of the United States," or "who has declared his intention to become a citizen of the United States.")
 the undersigned, on the 2nd day of September 1910.

The length of this claim is 1495.77 feet, and We claim 30.00 feet, in a northwesterly direction and 1465.77 feet in a southeasterly direction from the center of the discovery ~~spot~~^{Mon.} at which this notice is posted, lengthwise of the claim, together with 300.00 feet in width of the surface grounds, on each side of the center of said claim. The general course of the lode deposit and premises is ~~from the~~ northwesterly to the and Southeasterly

The claim is situated and located in the Martinez Mining District, in Yavapai County in the Territory of Arizona, about ----- in a ----- direction from -----

In section 21 & 22, T.10 N., R.6 W. of the G. & S.R.B. & M. From cor. No. 1 of said claim, $\frac{1}{4}$ cor of secs 21 & 22 Brs. N.34°34' E. 707.27 ft.

The surface boundaries of the claim are marked upon the ground as follows: Beginning at Mound of stone.

at a point in a N.63°26' W. direction 30.00 feet from the discovery ~~spot~~^{Mon.} (at which this notice is posted), being in the center of the West end line of said claim; thence S.31°41' W. 300.00 feet to a Mound of stone, being the cor. No. 2 ~~corner~~ of said claim; thence S.63°26' E. 1495.77 feet to a Mound of stone being at the Cor. No. 3 ~~corner~~ of said claim; thence N.31°41' E. 300.00 feet to a Mound of stone at the center of the East end of said claim; thence N. 31°41' E. 300.00 feet to a Mound of stone, being at the Cor. No. 4 ~~corner~~ of said claim; thence N.63°26' W. 1495.77 feet to a Mound of stone at the Cor. No. 1 ~~corner~~ of said claim; thence S.31°41' W. 300.00 feet to the place of beginning.

All done under the provisions of Chapter Six, of Title XXXII, of the Revised Statutes of the United States, and of an Act of the General Assembly of Arizona, entitled, "An Act to Revise and Codify the Laws of the Territory of Arizona," approved March 16, 1901.

This is an Amended Location Notice of the Annex Mining claim, located by D.J.Sullivan

on the 17th day of March, 1904, and recorded in Book 71 of Records of Mines, at page 308, in the office of the County Recorder of the aforesaid County of Yavapai to which reference is hereby made, and this Amended Location Notice is made and posted to correct errors in the description in the said original Location Notice.

Dated and posted on the ground this 2nd day of September, 1910.

G.N.Thall
 Witness

United Gold Mines Company,
 By, D J Sullivan
Prest

TERRITORY OF ARIZONA,

ss.

County of

I,, County Recorder in and for the County and Territory aforesaid, do hereby certify that the within instrument was filed for record at o'clock M., on this day of, 191....., and duly recorded in Book No. of Records of County, Arizona, at pages

Witness my hand and official seal the day and year first above written.

.....
County Recorder.

AMENDED
Notice of Location
LODE CLAIM.

Dated, 191.....

Filed and recorded at request of

D. J. Sullivan,

Oct. 20, A. D. 1910.

at 10:57 o'clock A.M.

Book 26 of Mines.

Pages 189.

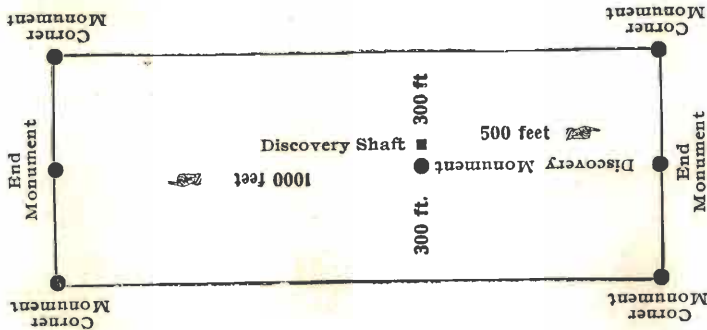
RECORDED IN COUNTY, ARIZONA

(Seal) J. C. Bradbury,

County Recorder.

By
Deputy Recorder.

The McNeil Co., Printers, Phoenix, Arizona



This diagram is to give locator a general idea of plan of location under the new law. The Discovery Shaft can be in the center of claim or any distance from either end desired. In the diagram it is placed 500 feet from one end and 1000 feet from the other. Commence description of claim at a center end monument, giving its distance and direction from center of Discovery Shaft; thence bound the claim in either direction. In description be careful to state locality of claim with reference to some natural object, or permanent monument, as will identify the claim.

TERRITORY OF ARIZONA,)
County of Yavapai.) ss.

I, J.C. Bradbury, County Recorder in and for the afore-
said County of Yavapai, and Custodian of the Records of such office,
Do Hereby Certify, that I have compared the foregoing with, and that
the same are true and correct copies of the notices of location of the
following named lode mining claims, the same being situated in the
Martinez Mining District, Yavapai County, Arizona, and recorded in
the office of the County Recorder of said County, at the Books and
pages as follows, viz:

- "JERSEY", recorded in Book 86 of Mines, page 180;
- "MERIT", recorded in Book 86 of Mines, page 181;
- "CHICAGO", recorded in Book 86 of Mines, page 182;
- "HASTINGS", recorded in Book 86 of Mines, page 183;
- "PHILADELPHIA", recorded in Book 86 of Mines, page 184;
- "ALASKA", recorded in Book 86 of Mines, page 185;
- "SUNSET", recorded in Book 86 of Mines, page 186;
- "NORWOOD", recorded in Book 86 of Mines, page 187;
- "BOSTON", recorded in Book 86 of Mines, page 188;
- "ANNEX", recorded in Book 86 of Mines, page 189;

IN WITNESS WHEREOF, I have hereunto set my hand and affixed
my Official Seal, this 25th day of February, A.D. 1911.



J. C. Bradbury,
County Recorder.

U. S. SURVEYOR-GENERAL'S FINAL CERTIFICATE ON FIELD NOTES.

Department of the Interior,

OFFICE OF U. S. SURVEYOR-GENERAL,

Phoenix, Arizona,

June 15, 1911., 190

I, U. S. Surveyor-General for Arizona,

do hereby certify that the foregoing transcript of the Field Notes, return and approval of the survey of the mining claim of

The United Gold Mines Company,

known as the NORWOOD, JERSEY, MERIT, CHICAGO, HASTINGS, PHILADELPHIA,
ALASKA, BOSTON, SUNSET, ANNEX,
situate in MARTINEZ

Mining District, Yavapai County, Arizona,

in Section 22 & 23, Township No. 10 N., Range No. 6 W., and

designated as Survey No. 2901, has been correctly copied from the originals on file in this office; that said Field Notes furnish such an accurate description of said mining claim as will, if incorporated into a patent, serve fully to identify the premises, and that such reference is made therein to natural objects or permanent monuments as will perpetuate and fix the *locus* thereof.

And I further certify that five hundred dollars' worth of labor has been expended or improved or for each of
ments made upon said mining claim^s by claimant or its grantors, and that said improvements consist of 19 shafts, 1 winze, 1 trench and 2052.8 ft. of drifts, total value \$35447.00. Shaft No. 7 on the Jersey lode is a common improvement for the benefit and development of this entire group of claims, and an undivided one-tenth interest therein, value \$1058.00, is properly credited to each of the ten lodes in this survey.

and that no portion of said labor or improvements has been included in the estimate of expenditures upon any other claim.

I further certify that the plat thereof, filed in the U. S. Land Office at Phoenix, Arizona,

is correct and in conformity with the foregoing Field Notes.

Frank S. Ingalls,

United States Surveyor-General for Arizona.

4-687.

SURVEYOR-GENERAL'S CERTIFICATE OF APPROVAL OF FIELD
NOTES AND SURVEY OF MINING CLAIM.

Department of the Interior,

Office of U. S. Surveyor-General,

Phoenix, Arizona,

June 15, 1911., 190

I, U. S. Surveyor-General for Arizona,

do hereby certify that the foregoing and hereto attached Field Notes and Return of the Survey of the
Mining Claim of

The United Gold Mines Company,

known as the
NORWOOD, JERSEY, MERIT, CHICAGO, HASTINGS, PHILADELPHIA, ALASKA,

BOSTON, SUNSET, ANNEX,

situate in Martinez Mining District,

Yavapai County, Arizona,

in Sections 22 and 23, Township No. 10 N., Range No. 6 W.

, designated as Survey No. 2901,

executed by Herbert C. Shotwell, U. S. Deputy Mineral

Surveyor, March 22 - 29, 1911., ~~190~~, under my instructions dated

February 27, 1911., ~~190~~, have been critically examined and the necessary cor-

rections and explanations made, and the said Field Notes and Return, and the Survey they describe,

are hereby approved. A true copy of the copy of the location certificate filed by the applicant for

survey is included in the field notes.



U. S. Surveyor-General for Arizona.



UNITED STATES
DEPARTMENT OF THE INTERIOR
BUREAU OF LAND MANAGEMENT
State Office
3022 Federal Building
Phoenix, Arizona 85025

March 19, 1965

Memorandum

To : Land Office Manager, Arizona
From : State Director, Arizona
Subject: Mineral Survey No. 2901

RECEIVED
LAND OFFICE
BUREAU OF LAND MANAGEMENT
MAR 22 1965
3:00 PM
PHOENIX, ARIZONA

This memorandum cancels the Philadelphia and Annex lode claims of Mineral Survey 2901. A notation should be made on the plat of M.S. 2901 stating the survey of the Philadelphia and Annex lodes has been canceled by memorandum dated March 19, 1965. The plat and field notes should remain in the files. The attached field notes should be made a part of the original notes.

By decision of July 24, 1963 on Contest 10558 and Recreational Purchase Application Arizona 030995, the Philadelphia and Annex lode mining claims were declared null and void.

Attachment

cc: Director
(w/copy of Field Notes)

Form 4-679 RECEIVED
(January 1963) LAND OFFICE
BUREAU OF LAND MANAGEMENT

UNITED STATES
DEPARTMENT OF THE INTERIOR
BUREAU OF LAND MANAGEMENT

MAR 22 1965

3:00/0

PHOENIX, ARIZONA

FIELD NOTES

DEFINING IRREGULAR BOUNDARIES OF THE
PHILADELPHIA AND ANNEX LODE CLAIMS,
SECTIONS 22 AND 23, TOWNSHIP 10 NORTH, RANGE 6 WEST,
GILA AND SALT RIVER MERIDIAN, ARIZONA

ORIGINALLY SURVEYED AS THE PHILADELPHIA
AND ANNEX LODES, MINERAL SURVEY NO. 2901,
BY HERBERT C. SHOTWELL, MINERAL SURVEYOR,
MARCH 22 to 29, 1911,
UNDER ORDER FOR SURVEY DATED
FEBRUARY 27, 1911

SURVEY APPROVED JUNE 15, 1911 AND
CANCELED MARCH 19, 1965 BY THE
STATE DIRECTOR, ARIZONA

Of the _____ Meridian,
In the State of _____.

EXECUTED BY

Under special instructions dated _____, 19____, which provided for the surveys
included under Group Number _____, approved _____,
and assignment instructions dated _____, 19____.

Survey commenced _____, 19____

Survey completed _____, 19____

Feet. CHICAGO lode continued.

603.00 Cor. No. 1, the place of beginning. All corners are identical with their respective locations. Magnetic declination at each corner 15° to E.

PHILADELPHIA lode.

Beginning at Cor. No. 1, identical with Cor. No. 1, Chicago lode of this survey. Cor. described above, from which the $1/4$ Sec. Cor. between Sections 22 and 23, T. 10, N. R. 6, W. brs. N. $24^{\circ} 36'$ W. 27240 ft.

Thence S. $17^{\circ} 17'$ W.

286.80 East Center End Alaska lode of this survey, a mound of stone.

301.50 West Center End, a mound of stone.

381.08 Intersect line between Sections 22 and 23, T. 10. N.

R. 6, W. S. $0^{\circ} 1'$ E. 611.54 ft. from $1/4$ sec cor. and N. $0^{\circ} 1'$ W. 2028.46 ft. from Cor. to Secs. 22, 23, 26 & 27.

603.00 Cor. No. 2, identical with Cor. No. 4, Alaska lode, and Cor. No. 5 Annex lode, both of this survey, Cor. described above.

Thence S. $66^{\circ} 53'$ E.

71.76 Intersect line between Sections 22 and 23 T. 10N.

R. 6 W. S. $0^{\circ} 1'$ E. 851.67 ft. from $1/4$ Sec. Cor., and N. $0^{\circ} 1'$ W. 1788.33 ft. from Cor. to Secs. 22, 23, 26 & 27.

285.00 Cross Wagon Road, course northerly and southerly.

445.00 Cross Railroad Track, course northerly and southerly.

1090.00 Cor. No. 4, Annex lode of this survey. Cor. described below.

1500.00 Cor. No. 3, a granite stone, 5 x 10 x 25 in. long, set one-half in. ground, with substantial mound of stone alongside, and chiseled P-3-2901 on N. face, with + on top for exact corner point. No bearings available.

Thence N. $17^{\circ} 17'$ E.

Feet PHILADELPHIA Lode continued.

301.50 East Center End, a mound of stone.

603.00 Cor. No. 4, identical with Cor. No. 2, Norwood lode, Cor. No. 2 Chicago lode, both of this survey. Cor. described above.

Thence N. $66^{\circ} 53'$ W.

1160.00 Cross Railroad Track, course northerly and southerly.

1375.00 Cross Wagon Road, course northerly and southerly.

1500.00 Cor. No. 1, the place of beginning. All corners are identical with their respective locations.

Magnetic declination at each corner 15° to E.

ANNEX lode.

Beginning at Cor. No. 1, identical with Cor. No. 2, Rose Gold lode, Survey No. 1726, said Cor. No. 2 Rose Gold lode I found to be a substantial stone firmly set in ground, and chiseled R.G-2-1726 on S. face, for Cor. No. 1 of Annex lode, I marked same stone by chiseling A-1-2901 on S. face, from which the $1/4$ Sec Cor. between Sections 22 and 23, T. 10 N., R. 6, W. brs. N. $34^{\circ} 34'$ E. 707.27 ft. No more bearings available.

Thence S. $31^{\circ} 41'$ W.

300.00 West Center End, identical with East Center End of Rose Gold lode, survey No. 1726, a stone set in ground and chiseled E.C.E.R.G.1726 on W. face, with mound of stone alongside.

600.00 Cor. No. 2, identical with Cor. No. 3, Rose Gold lode, survey No. 1726. I found a substantial stone firmly set in ground and chiseled R.G.-3-1726 on N. face and cross on top for exact corner point. For Cor. No. 2 of Annex lode, I chiseled same stone A-2-2901 on N. face. No bearings available.

Thence S. 63° 26' E.

- 801.46 Intersect line between Sections 22 and 23, T. 10, N.
R. 6, W. S. 0° 1' E. 1451.51 ft. from the 1/4 Sec. Cor.,
and N. 0° 1' W. 1188.49 ft. from Cor. to Secs. 22, 23, 26 & 27.
- 1050.00 Cross Wagon Road, course northerly and southerly.
- 1085.00 Cross Railroad Track, course northerly and southerly.
- 1495.77 Cor. No. 3, a granite stone, 8 x 8 x 26 in. long, set
one-half in ground, with substantial mound of stone
alongside, and chiseled A-3-2901 on N. face, with
+ on top for exact corner point. No bearings available.

Thence N. 31° 41' E.

- 300.00 East Center End, a mound of stone.
- 600.00 Cor. No. 4, on line 3-2 of Philadelphia lode of this
survey, N. 66° 53' W. 410.00 ft. from Cor. No. 3, set
a granite stone 8 x 12 x 24 in. long, one-half in
ground, with substantial mound of stone alongside, and
chiseled A-4-2901 on S. face, with + on top for exact
corner point. No bearings available.

Thence N. 66° 53' W.

- 645.00 Cross Railroad Track, course northerly and southerly.
- 805.00 Cross Wagon Road, course northerly and southerly.
- 1018.24 Intersect line between Sections 22 and 23, T. 10 N.
R. 6, W. S. 0° 1' E. 851.67 ft. from the 1/4 Sec. Cor.,
and N. 0° 1' W. 1788.33 ft. from Cor. to Secs. 22, 23, 26 & 27.
- 1090.00 Cor. No. 5, identical with Cor. No. 4, Alaska lode
and Cor. No. 2, Philadelphia lode, both of this survey,
Cor. described above.

Thence N. 54° 18' W.

- 413.00 Cor. No. 1, the place of beginning. All corners are
identical with their respective locations. Magnetic
declination at each corner 15° to E.

HASTINGS lode.

Beginning at point for corner No. 1, said

13.

I HEREBY CERTIFY that the above field notes, required to completely identify and describe the irregular boundaries of the Philadelphia and Annex Lode Claims, Sections 22 and 23, Township 10 North, Range 6 West, Gila and Salt River Meridian, Arizona, are a true and literal copy of the field notes of the ground survey of the Philadelphia and Annex Lodes, Mineral Survey No. 2901, abstracted from a certified copy of the original record of which is on file in the Land Office at Phoenix, Arizona, as of this date.

March 19, 1965

Date

J. Wayne Forrest
Chief, Division of Engineering, ASO

UNITED STATES DEPARTMENT OF THE INTERIOR 9605 (956)
BUREAU OF LAND MANAGEMENT M.S. 2901
ARIZONA STATE OFFICE

NOTICE OF CANCELLATION OF MINERAL SURVEY

The Norwood, Chicago, Hastings and Boston lodes, Mineral Survey No. 2901, located in section 23, Township 10 North, Range 6 West, Gila and Salt River Meridian, Arizona, are hereby canceled.

These claims have not been filed with the Arizona State Office, Bureau of Land Management, in accordance with Section 314, 90 STAT. 2769, (43 U.S.C. 1744).

This cancellation was necessitated to clear the record.

The Mineral Survey Plat should be noted as follows:

"Norwood, Chicago, Hastings and Boston lodes, M.S. 2901, were canceled June 4, 2002, by memo 9605 (956) M.S. 2901, which is now a part of the original field notes."

June 4, 2002
Date



Chief Cadastral Surveyor of Arizona